



US Army Corps of Engineers Wilmington District Navigation Branch


Visit our website for the most current hydrographic surveys, alternate channel locations, dredging information and more.

<http://www.saw.usace.army.mil>

**DO NOT USE THIS MAP FOR NAVIGATION!
IT IS FOR REFERENCE ONLY.**

Map Date: September 30, 2013
Map Number: sawnavgis-2013-40



- NC Bridges
- Navigation Channel
- Survey Office Locations