









USACE Plan

Legend

-  Height Improvements
-  Seepage/Stability Improvements
-  Erosion Improvements
-  Existing Levees (not part of this project)
-  River/Creek
-  Major Roads
-  Interstate/Highway
-  Sac Bypass Expansion

