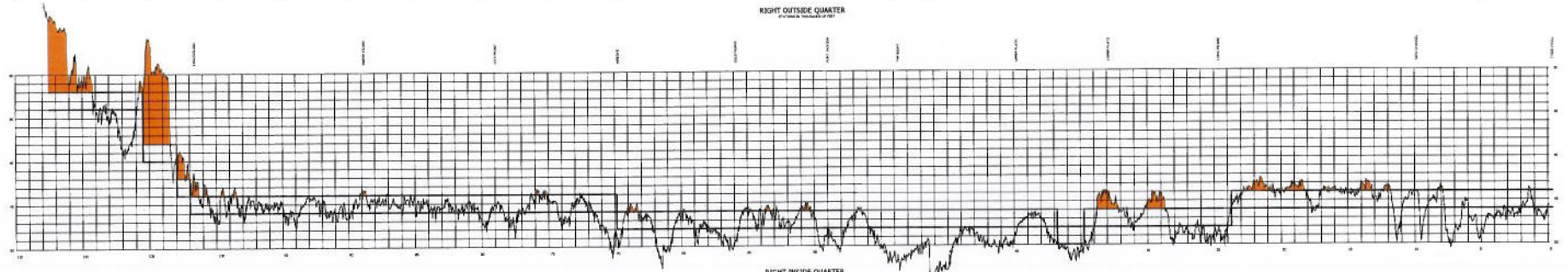
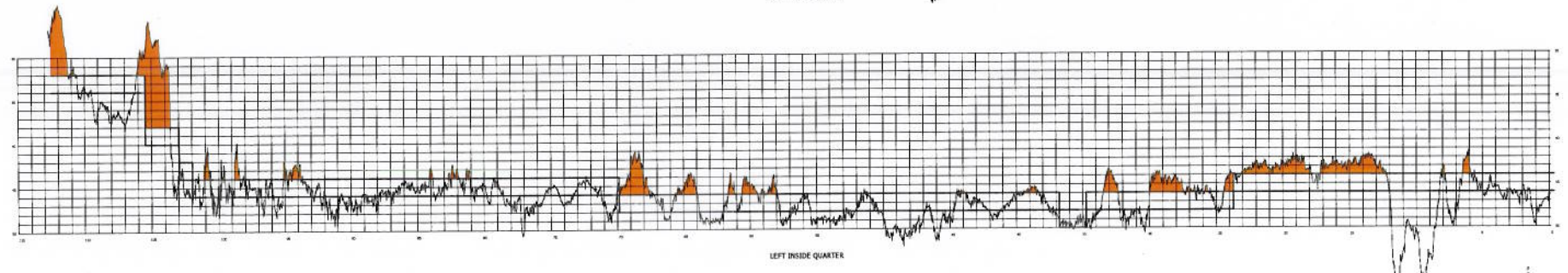


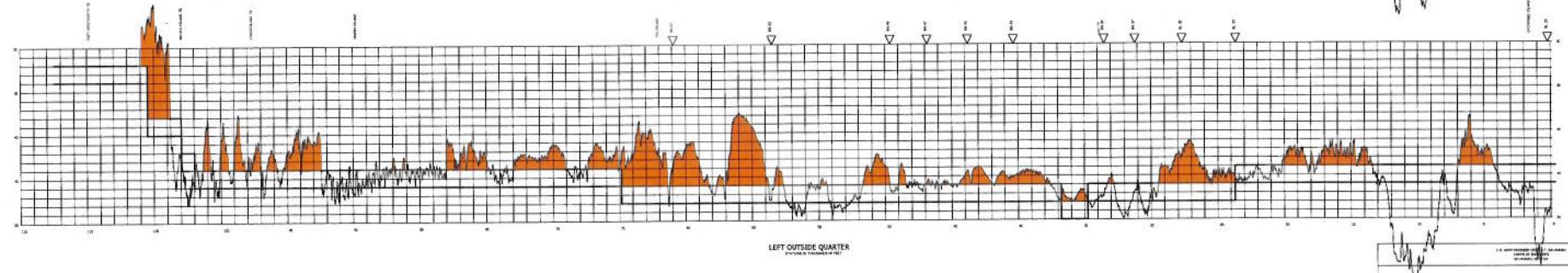
RIGHT OUTSIDE QUARTER



RIGHT INSIDE QUARTER



LEFT INSIDE QUARTER



LEFT OUTSIDE QUARTER



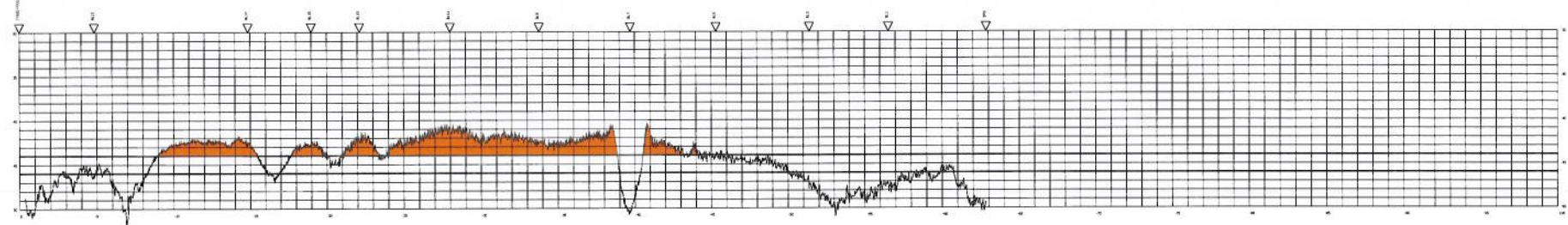
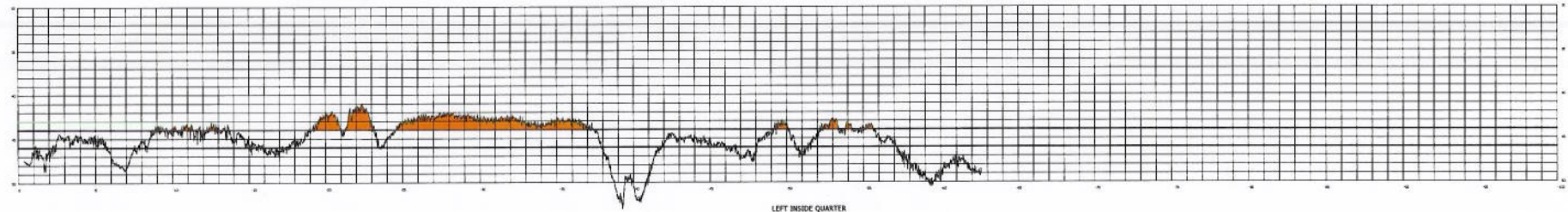
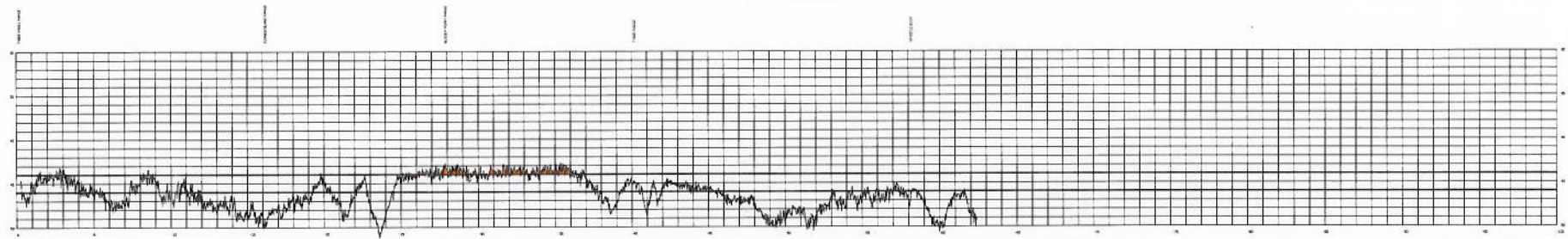
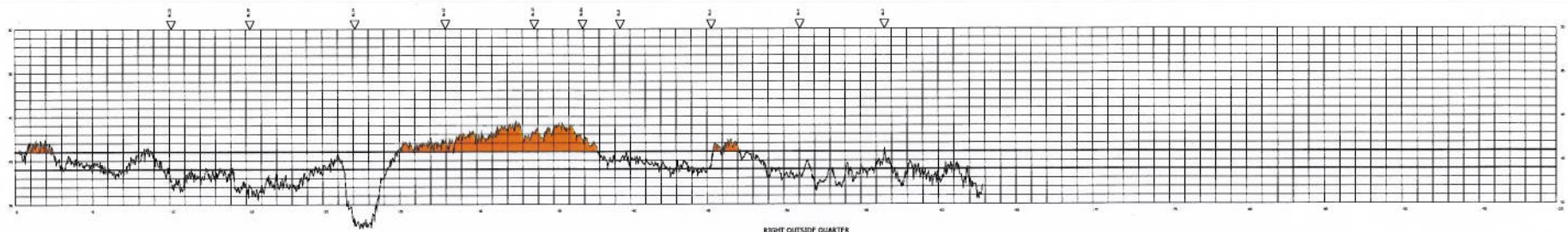
NOTES  
 1. The depth shown on this profile is the depth to the bottom of the channel as shown on the chart. It does not include the depth of the channel as shown on the chart.

2. Areas shaded in orange are areas that have been dredged. Areas shaded in black are areas that are to be dredged.

\* AREA IS BEING DREDGED  
 \*\* AREA TO BE DREDGED

SAVANNAH HARBOR, GEORGIA SAVANNAH HARBOR PROFILES	
SAVANNAH	NOV 2014
DSH 103/401	- 401
GEORGIA	NOV





NOTES  
1. THE INFORMATION CONTAINED HEREIN IS FOR INFORMATIONAL PURPOSES ONLY AND IS NOT TO BE USED AS A BASIS FOR ANY DESIGN OR CONSTRUCTION.  
2. THE INFORMATION CONTAINED HEREIN IS THE PROPERTY OF THE U.S. ARMY CORPS OF ENGINEERS AND IS NOT TO BE REPRODUCED OR TRANSMITTED IN ANY FORM OR BY ANY MEANS, ELECTRONIC OR MECHANICAL, INCLUDING PHOTOCOPYING, RECORDING, OR BY ANY INFORMATION STORAGE AND RETRIEVAL SYSTEM.

\* AREA IS BEING DREDGED  
\*\* AREA TO BE DREDGED

U.S. ARMY CORPS OF ENGINEERS SOUTH ATLANTA DISTRICT SOUTH ATLANTA, GEORGIA	
SAVANNAH HARBOR, GEORGIA SAVANNAH BAR PROFILES	
SAVANNAH	NOV 2014
NO. 100	DSN 183/901
DATE	SCALE