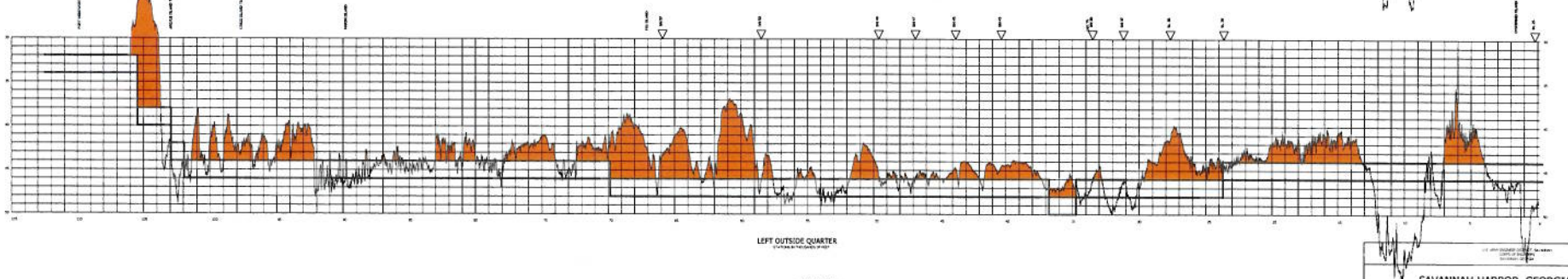
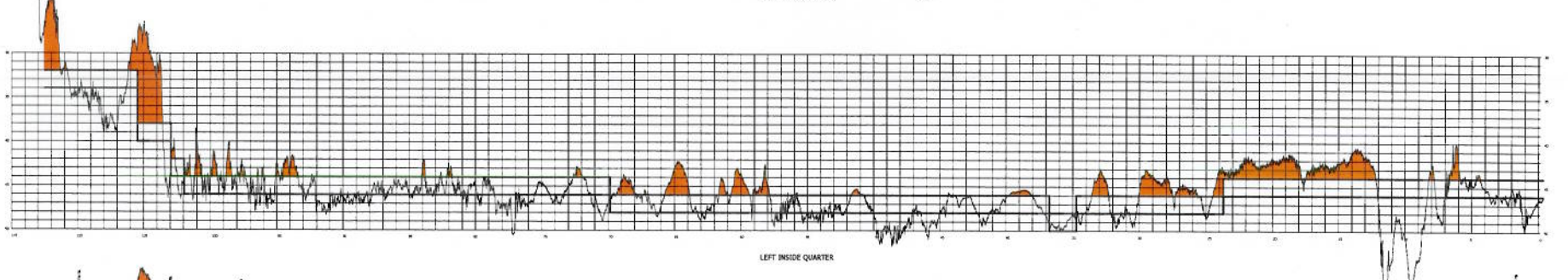
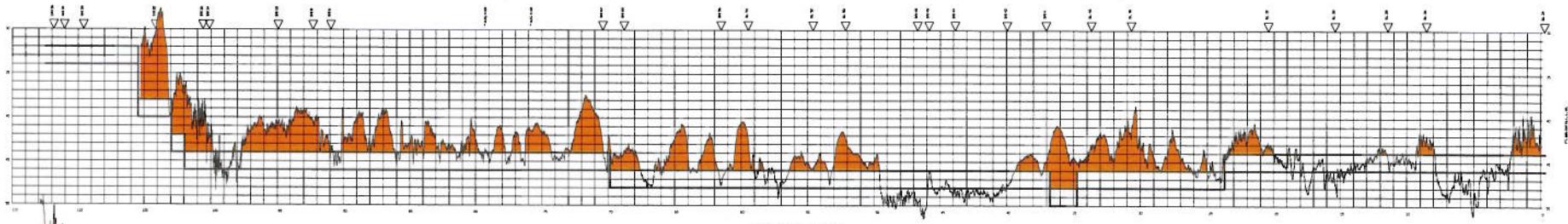
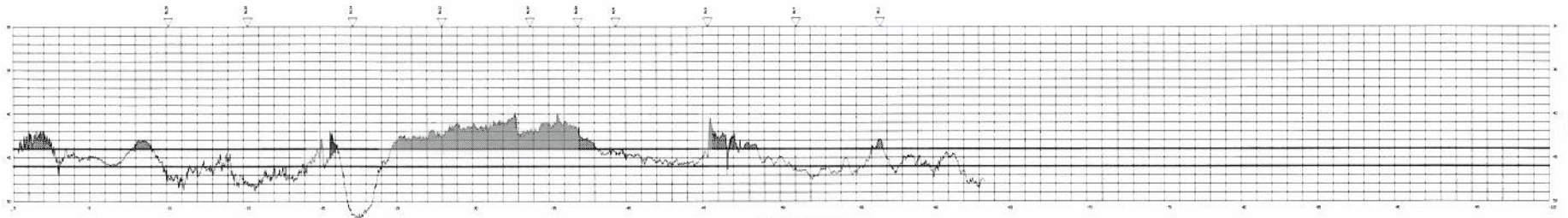


Oct 2014

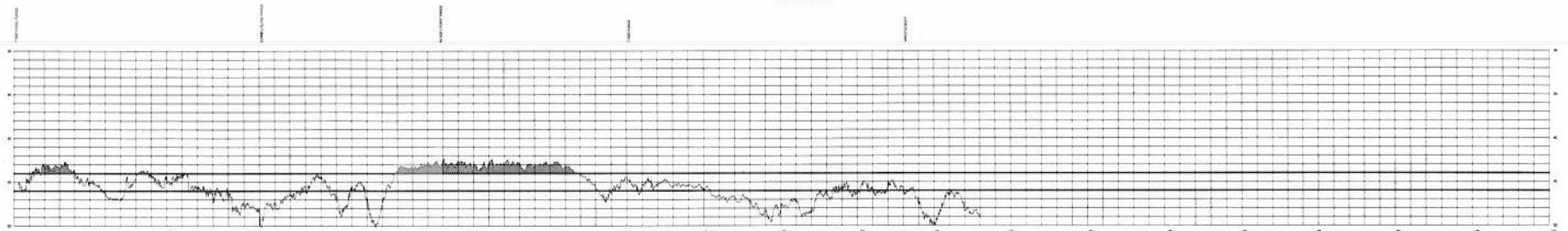


NOTE:
1. THE SHADING INDICATES AREAS WHERE THE DEPTH IS LESS THAN THE DESIGN DEPTH.
2. THE SHADING INDICATES AREAS WHERE THE DEPTH IS LESS THAN THE DESIGN DEPTH.
3. THE SHADING INDICATES AREAS WHERE THE DEPTH IS LESS THAN THE DESIGN DEPTH.

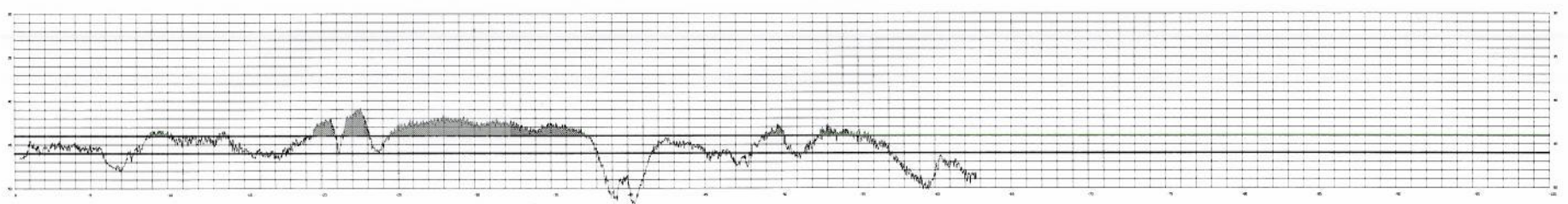
SAVANNAH HARBOR, GEORGIA SAVANNAH HARBOR PROFILES	
SAVANNAH	GEORGIA
DSH 103/400	



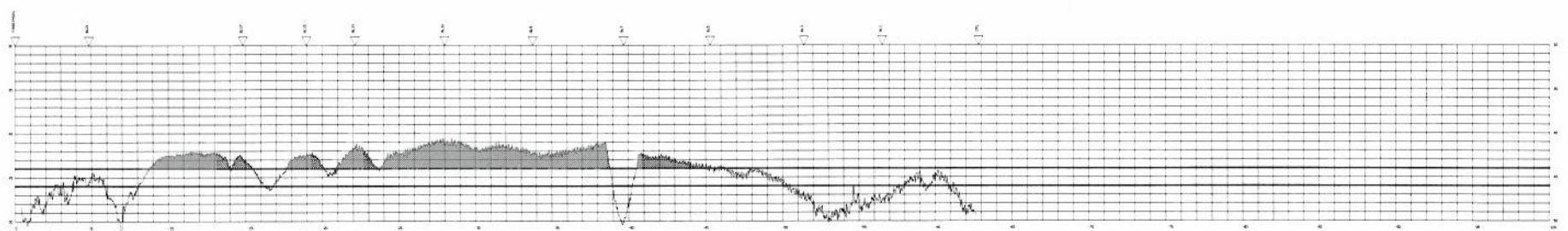
RIGHT OUTSIDE QUARTER
(FOOTING TO 100 FT)




RIGHT INSIDE QUARTER



LEFT INSIDE QUARTER



LEFT OUTSIDE QUARTER
(FOOTING TO 100 FT)



NOTE: THE EXISTING PROFILE IS BASED ON THE DATA PROVIDED BY THE SAVANNAH DISTRICT OFFICE. THE PROPOSED PROFILE IS BASED ON THE DATA PROVIDED BY THE SAVANNAH DISTRICT OFFICE.

1. THIS PROFILE IS FOR INFORMATION ONLY. IT IS NOT TO BE USED FOR CONSTRUCTION PURPOSES. 2. THE PROPOSED PROFILE IS BASED ON THE DATA PROVIDED BY THE SAVANNAH DISTRICT OFFICE. THE PROPOSED PROFILE IS BASED ON THE DATA PROVIDED BY THE SAVANNAH DISTRICT OFFICE.

* AREA IS BEING DREDGED
 ** AREA TO BE DREDGED

U.S. NAVY DISTRICT OFFICE, SAVANNAH <small>SAVANNAH, GEORGIA</small>			
SAVANNAH HARBOR, GEORGIA SAVANNAH BAR PROFILES			
PROJECT NO.	DATE	SCALE	PLT
DSH 131/400			
DESIGNED BY	CHECKED BY	DATE	FILE NO.