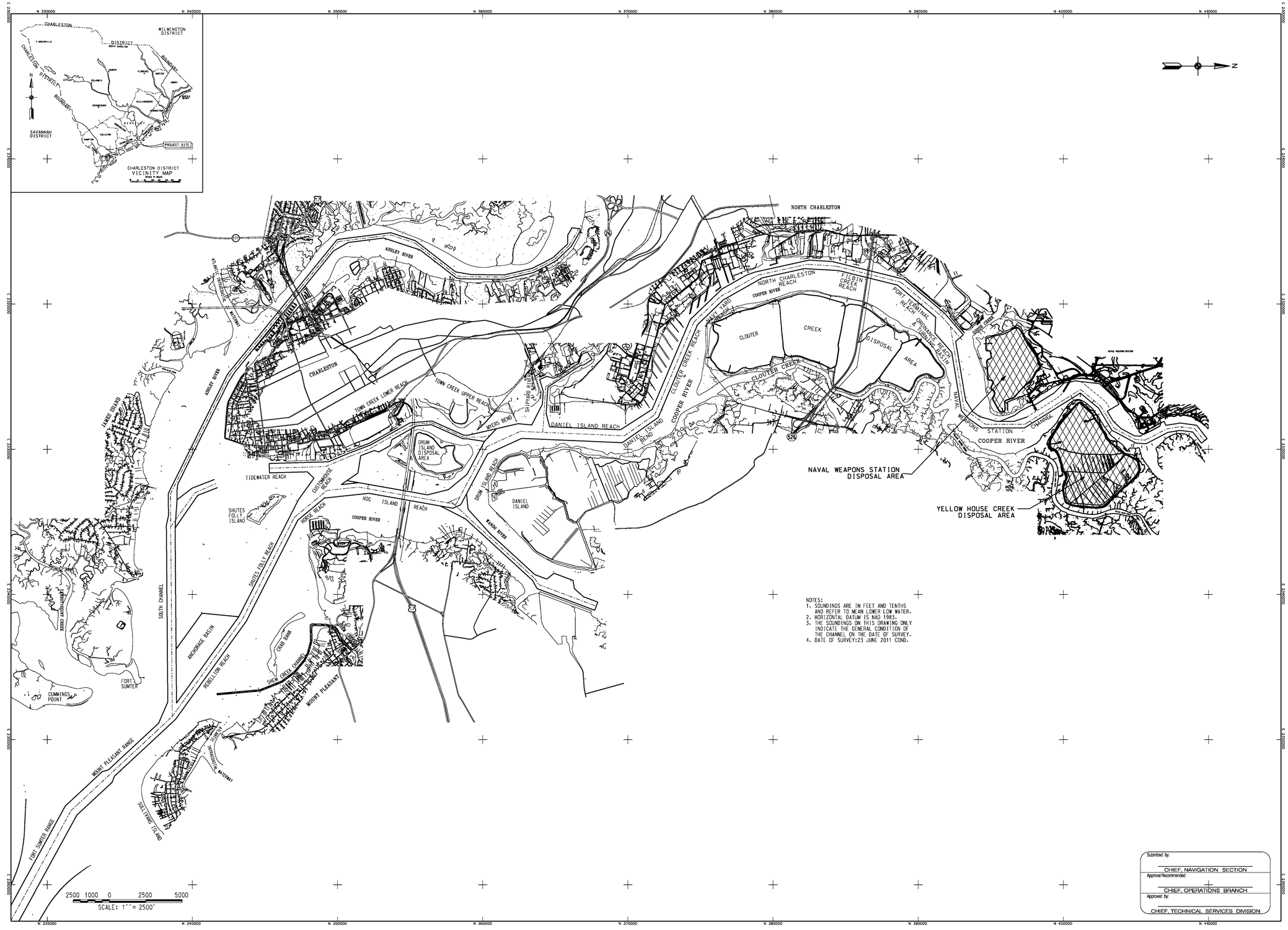

NOTES:
1. SOUNDINGS ARE IN FEET AND TENTHS AND REFER TO MEAN LOWER LOW WATER.
2. HORIZONTAL DATUM IS NAD 1983.
3. THE SOUNDINGS ON THIS DRAWING ONLY INDICATE THE GENERAL CONDITION OF THE CHANNEL ON THE DATE OF SURVEY.
4. DATE OF SURVEY:23 JUNE 2011 COND.

Submitted by:
CHIEF, NAVIGATION SECTION
Approval Recommended:
CHIEF, OPERATIONS BRANCH
Approved by:
CHIEF, TECHNICAL SERVICES DIVISION

US Army Corps of Engineers
Charleston District

DESCRIPTION	DATE	APPRV.	DESCRIPTION	DATE	APPRV.

Designed by:
Drawn by: MFV
Ckd by:
Reviewed by:
Submitted by:
Date: 24 JUN 11
Rev:
Design file no. 9379
Drawing Code:
File name:
Plot date:
Dwg Scale: 1" = 2500'

U.S. ARMY ENGINEER DISTRICT
CORPS OF ENGINEERS
CHARLESTON, SOUTH CAROLINA

MAINTENANCE DREDGING IN
NAVAL WEAPONS STATION CHANNEL
9379
BERKELEY COUNTY SOUTH CAROLINA

SHEET REFERENCE NUMBER
SHEET 1 OF 5

NOTES:
1. SOUNDINGS ARE IN FEET AND TENTHS AND REFER TO MEAN LOWER LOW WATER (MLLW).
2. HORIZONTAL DATUM IS SCSPC NAD 1983.
3. VERTICAL DATUM FOR TOPOGRAPHY IS NAVD 1988.
4. MAPPING PREPARED FROM AERIAL PHOTOGRAPHY FLOWN MARCH 2005 AT SCALE 1" = 600'.
5. THE SOUNDINGS ON THIS DRAWING INDICATE THE CONDITION OF THE CHANNEL ON THE DATE OF SURVEY ONLY.
6. DATE OF SURVEY: 23 JUN 2011 COND.

US Army Corps of Engineers
Charleston District

MARK	DESCRIPTION	DATE	APPRV	MARK	DESCRIPTION	DATE	APPRV

Designed by:
Drawn by: MRV
Cad by:
Reviewed by:
Submitted by:
Date: 24 JUN 11
Design file no.: 9379
Drawing Code:
Rev.
File name:
Plot Scale: 1" = 200'
Dwg Size: D

U.S. ARMY ENGINEER DISTRICT
CORPS OF ENGINEERS
CHARLESTON, SOUTH CAROLINA

CHARLESTON HARBOR
MAIN CHANNEL (WANDO LIGHTS STATION)
CHARLESTON, SC

CONDITION SURVEY
9379

CHARLESTON COUNTY SOUTH CAROLINA

SHEET REFERENCE NUMBER

SHEET 2 OF 5

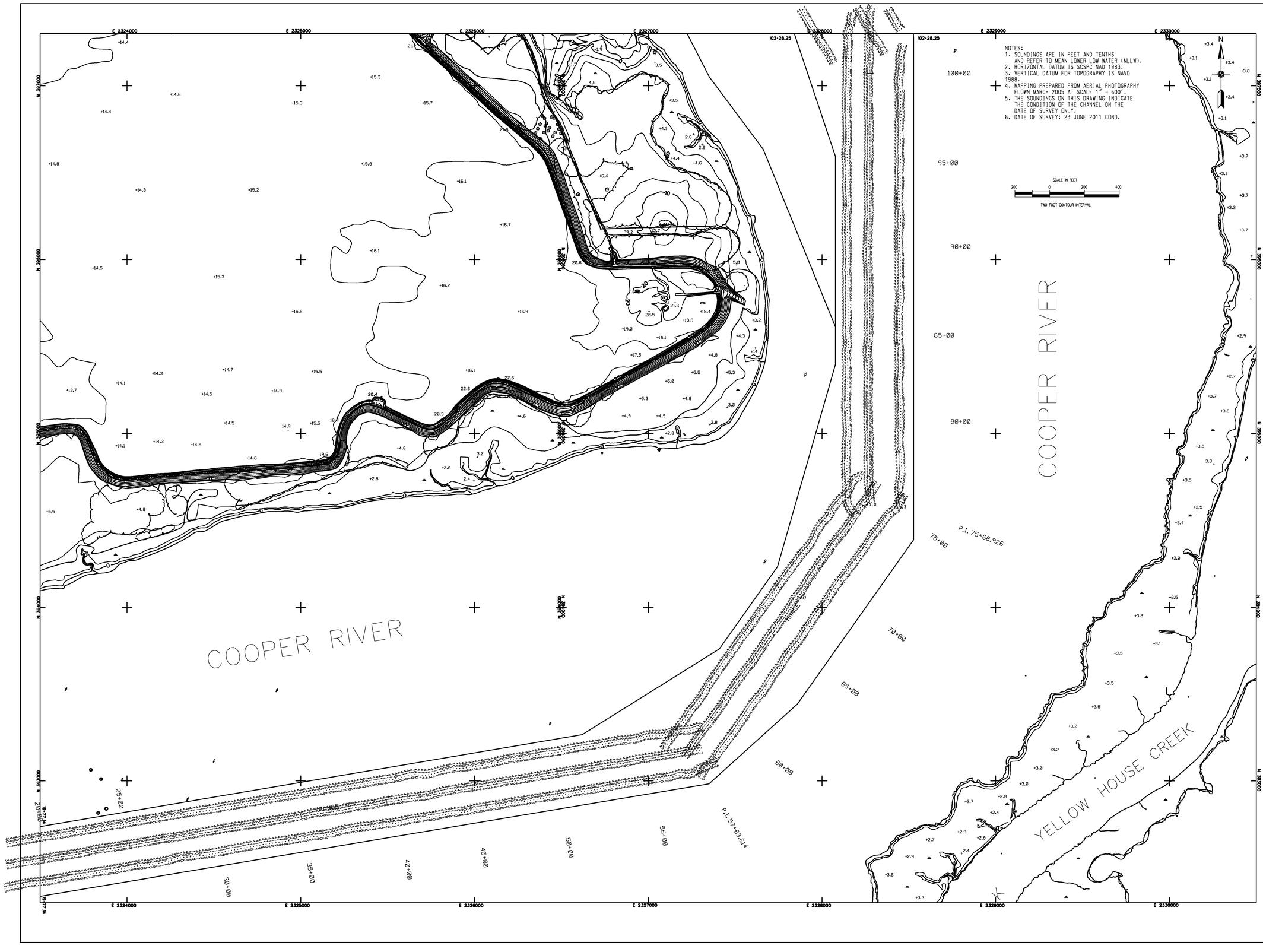

US Army Corps of Engineers
Charleston District

MARK	DESCRIPTION	DATE	APPRV.	MARK	DESCRIPTION	DATE	APPRV.

Designed by:
Drawn by: MRV
Reviewed by:
Submitted by:
Date: 24 JUN 11
Sec
Design file no. 9379
Cad by:
Drawing Code:
File name:
Plot date:
Dwg scale: 1" = 200'

U.S. ARMY ENGINEER DISTRICT
CORPS OF ENGINEERS
CHARLESTON, SOUTH CAROLINA

CHARLESTON HARBOR
NAVAL WEAPONS STATION
CHARLESTON, SC

CONDITION SURVEY
9379

CHARLESTON COUNTY SOUTH CAROLINA

SHEET REFERENCE NUMBER

SHEET 3 OF 5

US Army Corps of Engineers
Charleston District

MARK	DESCRIPTION	DATE	APPRV	MARK	DESCRIPTION	DATE	APPRV

U.S. ARMY ENGINEER DISTRICT
CORPS OF ENGINEERS
CHARLESTON, SOUTH CAROLINA

Designed by:
Date: 24 JUN 11
Rev:
Drawn by: MRV
Chk'd by:
Design file no. 9379
Reviewed by:
Drawing Code:
Submitted by:
File name:
Plot date:
Dwg scale: 1" = 200'

CHARLESTON HARBOR
MAIN CHANNEL
CHARLESTON, SC

CONDITION SURVEY
9379

CHARLESTON COUNTY SOUTH CAROLINA

SHEET REFERENCE NUMBER

SHEET 4 OF 5

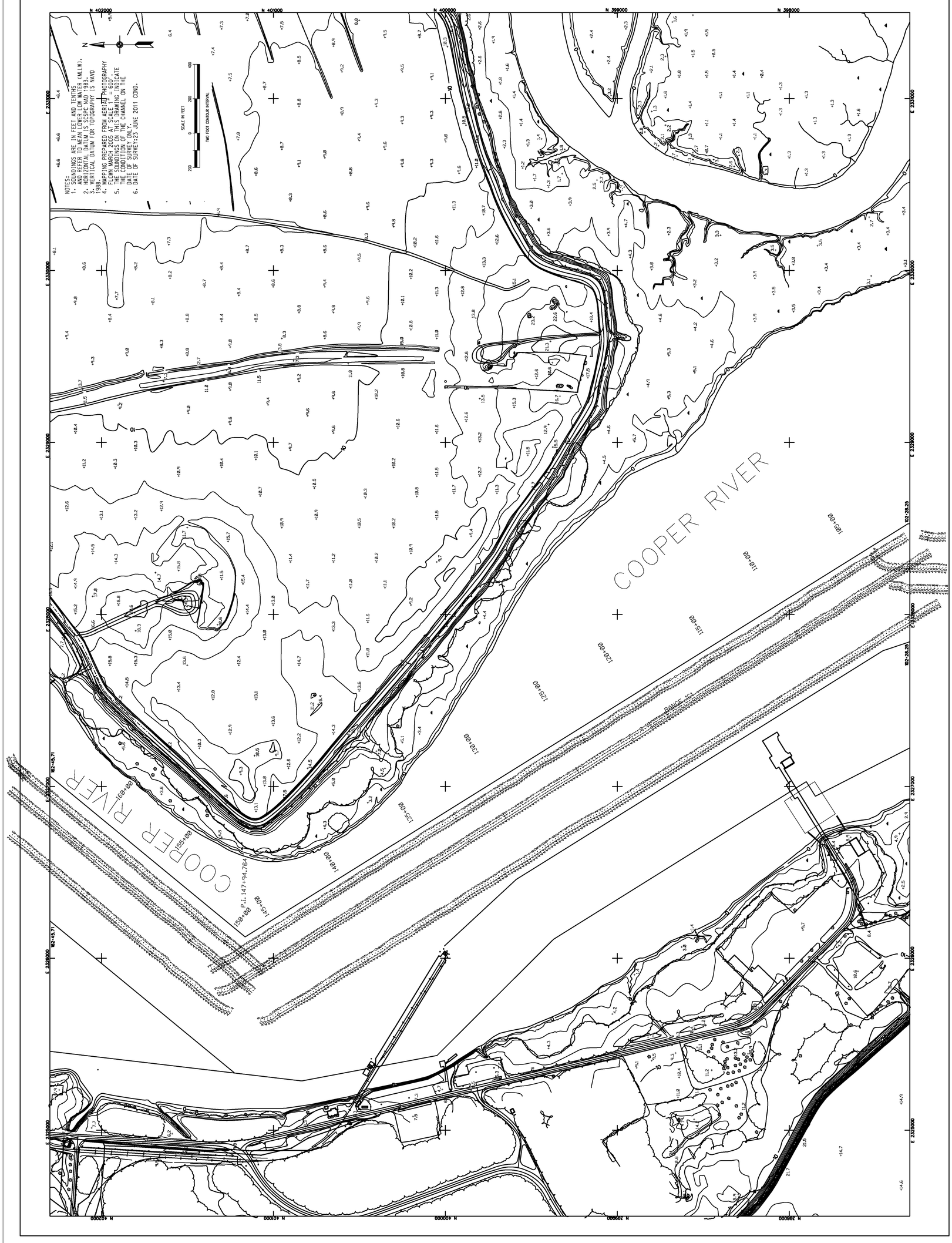

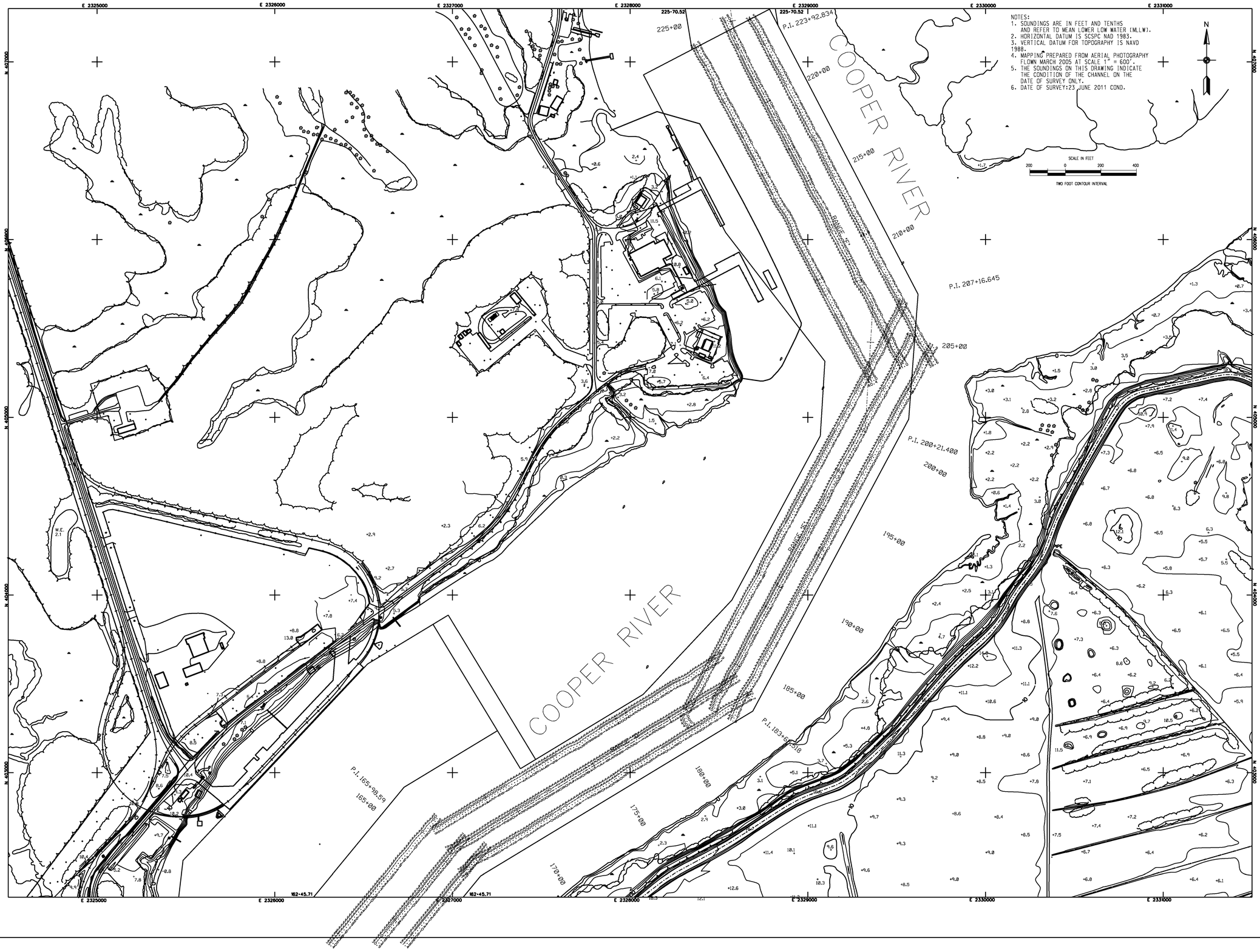

NOTES:
1. SOUNDINGS ARE IN FEET AND TENTHS AND REFER TO MEAN LOWER LOW WATER (MLLW).
2. HORIZONTAL DATUM IS SCSPC NAD 1983.
3. VERTICAL DATUM FOR TOPOGRAPHY IS NAVD 1988.
4. MAPPING PREPARED FROM AERIAL PHOTOGRAPHY FLOWN MARCH 2005 AT SCALE 1" = 600'.
5. THE SOUNDINGS ON THIS DRAWING INDICATE THE CONDITION OF THE CHANNEL ON THE DATE OF SURVEY ONLY.
6. DATE OF SURVEY:23 JUNE 2011 COND.

US Army Corps of Engineers
Charleston District

MARK	DESCRIPTION	DATE	APPRV.	MARK	DESCRIPTION	DATE	APPRV.

Designed by:
Drawn by: MRV
Ckd by:
Reviewed by:
Submitted by:
Date: 24 JUN 11
Rev:
Design file no. 9379
Drawing Code:
File name:
Plot date:
Dwg scale: 1" = 200'

U.S. ARMY ENGINEER DISTRICT
CORPS OF ENGINEERS
CHARLESTON, SOUTH CAROLINA

CHARLESTON HARBOR
NAVIGATION IMPROVEMENTS
CHARLESTON, SC

CONDITION SURVEY
9379

CHARLESTON COUNTY SOUTH CAROLINA

SHEET REFERENCE NUMBER

SHEET 5 OF 5