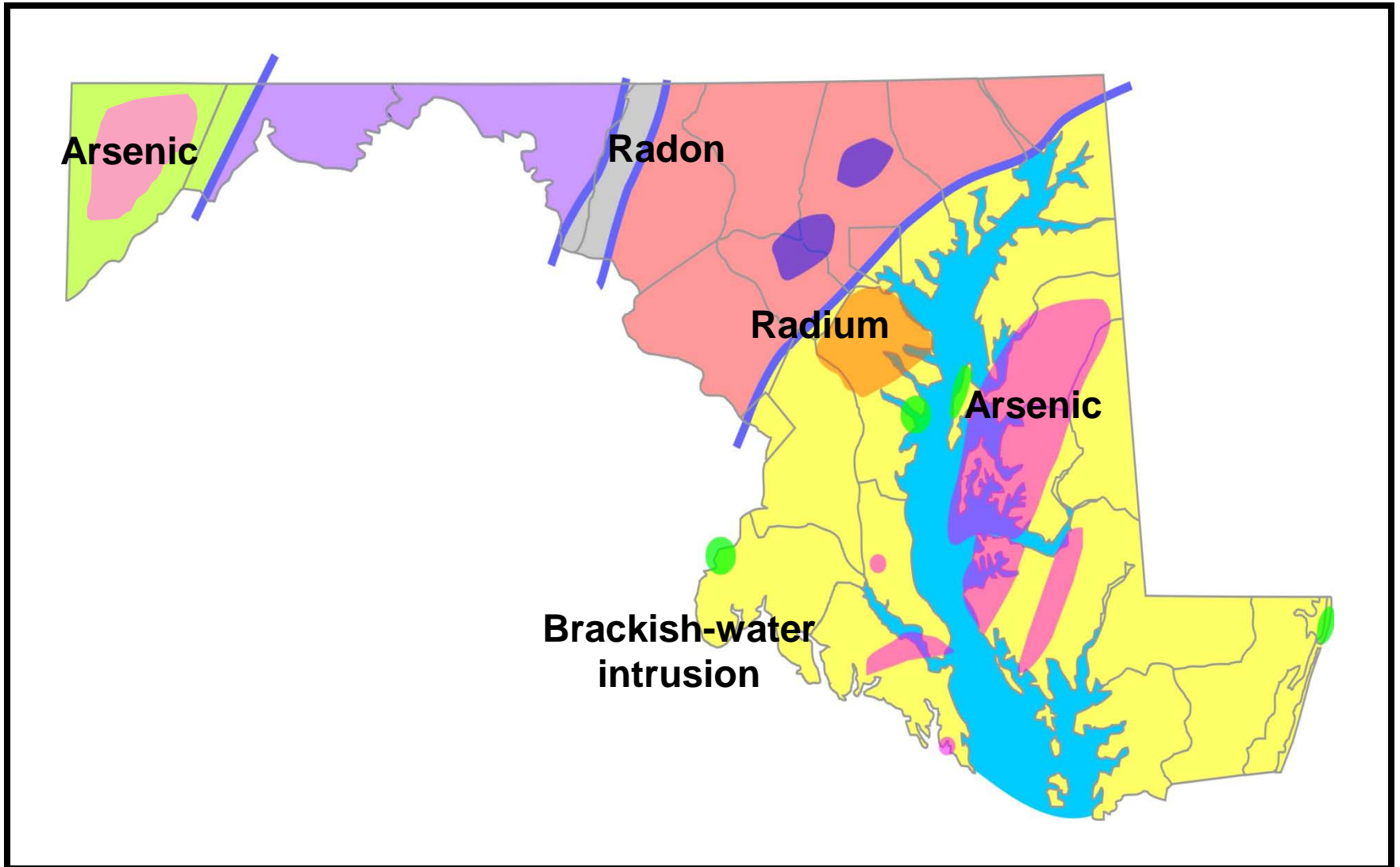


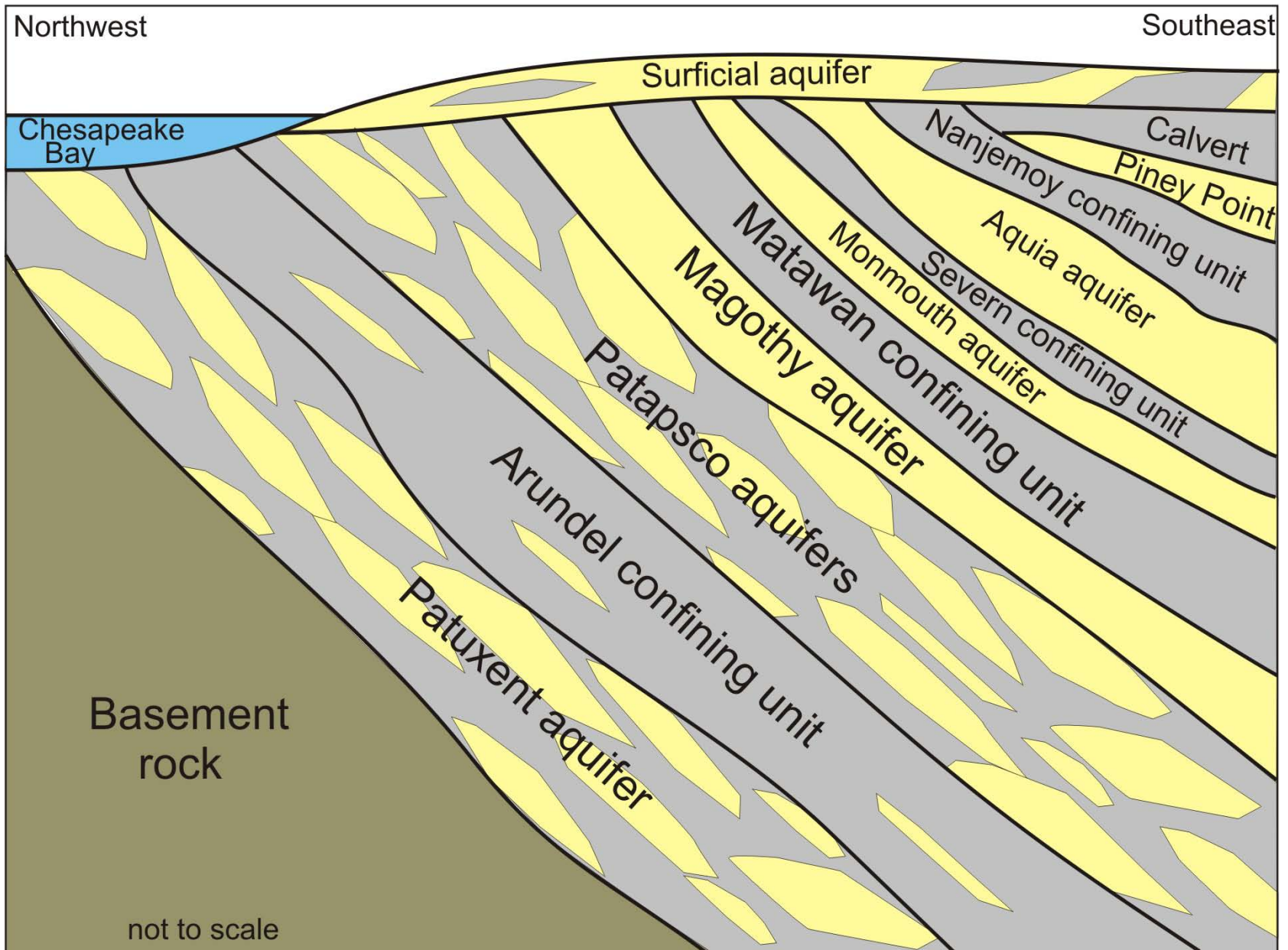
Hydrogeology of the Maryland Coastal Plain: Pearce Creek area

Jeffrey P. Halka
and
David D. Drummond

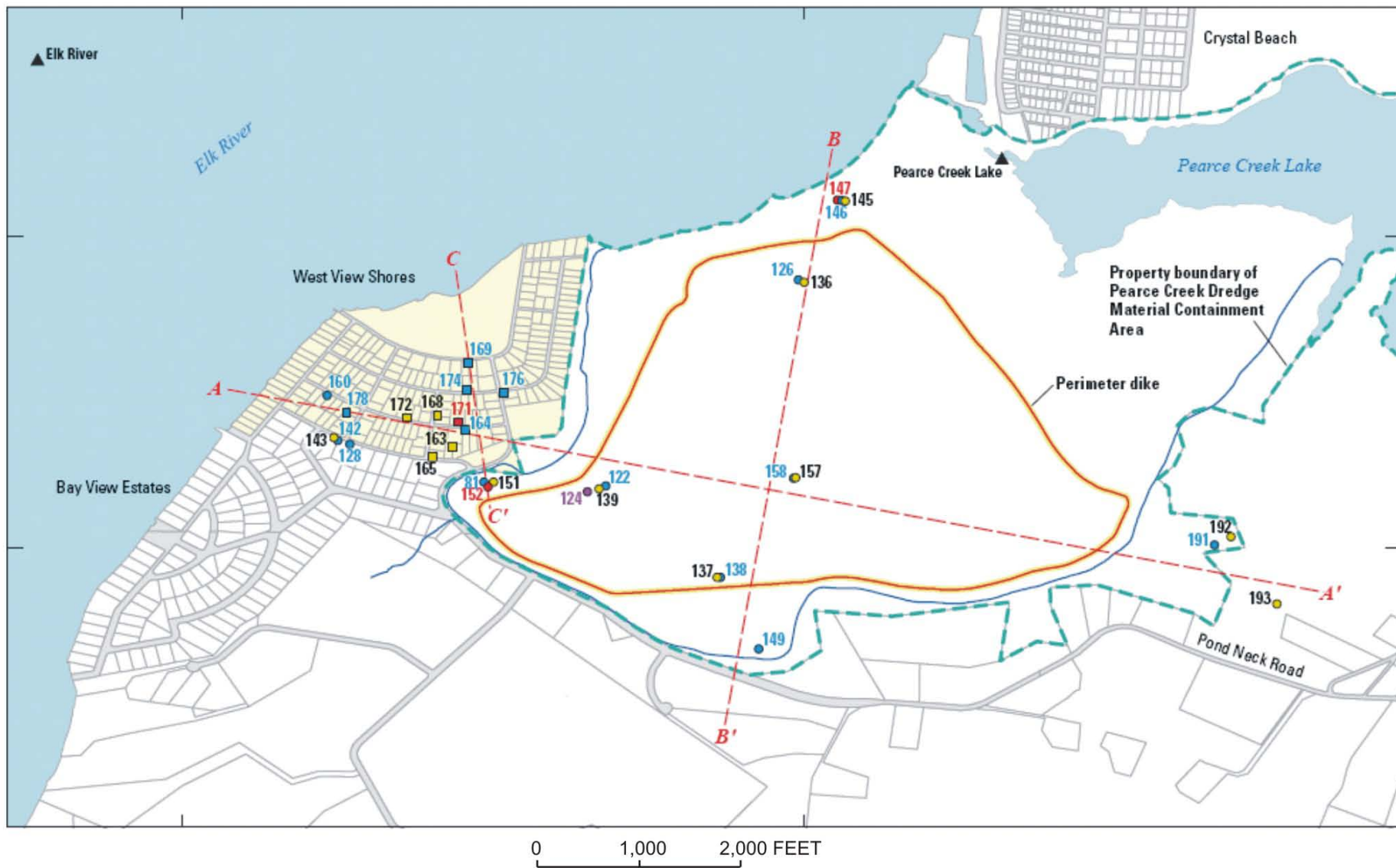
Areas with regional ground-water quality issues in Maryland



Schematic cross section showing major aquifers and confining units on the Upper Eastern Shore of Maryland

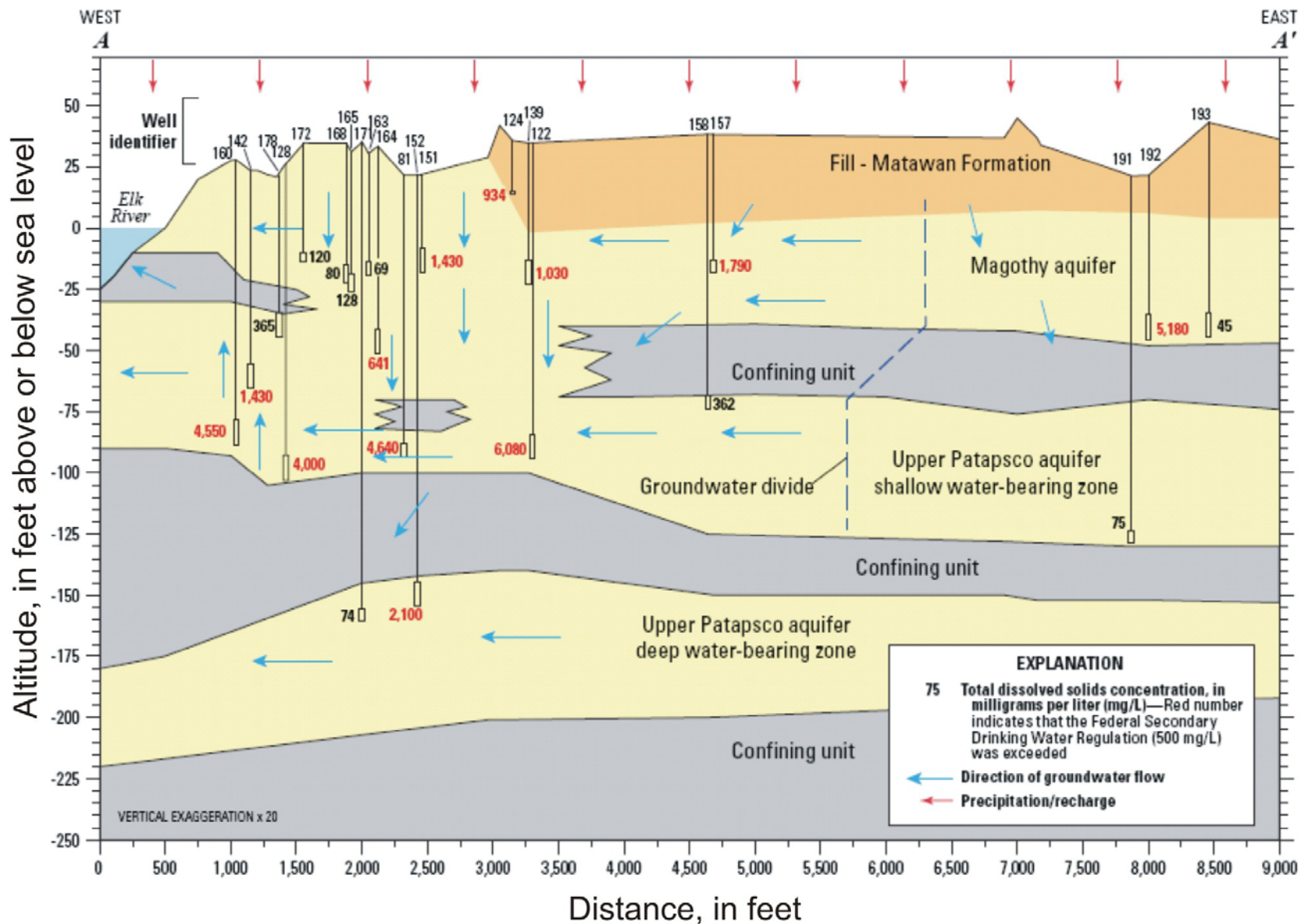


Map showing locations of cross sections and sampled wells.



From USGS Scientific Investigations Report 2012-5263, Figure 39.

Cross section showing flow directions and TDS concentrations in groundwater



From USGS Scientific Investigations Report 2012-5263, Figure 41.