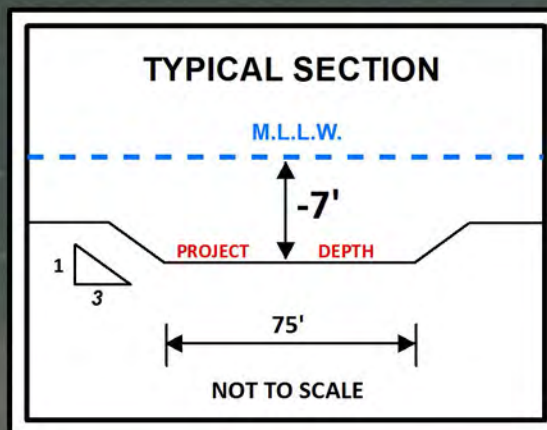


34°42'30"N

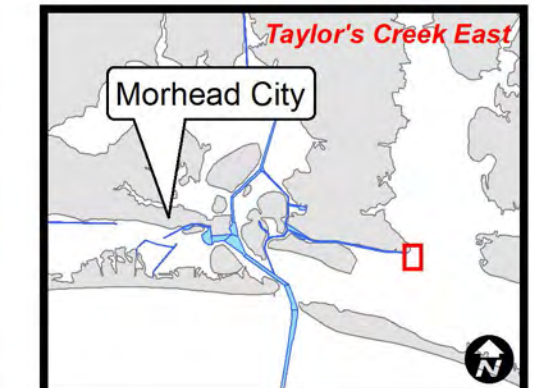
34°42'15"N



Taylor's Creek East



US Army Corps of Engineers
Wilmington District

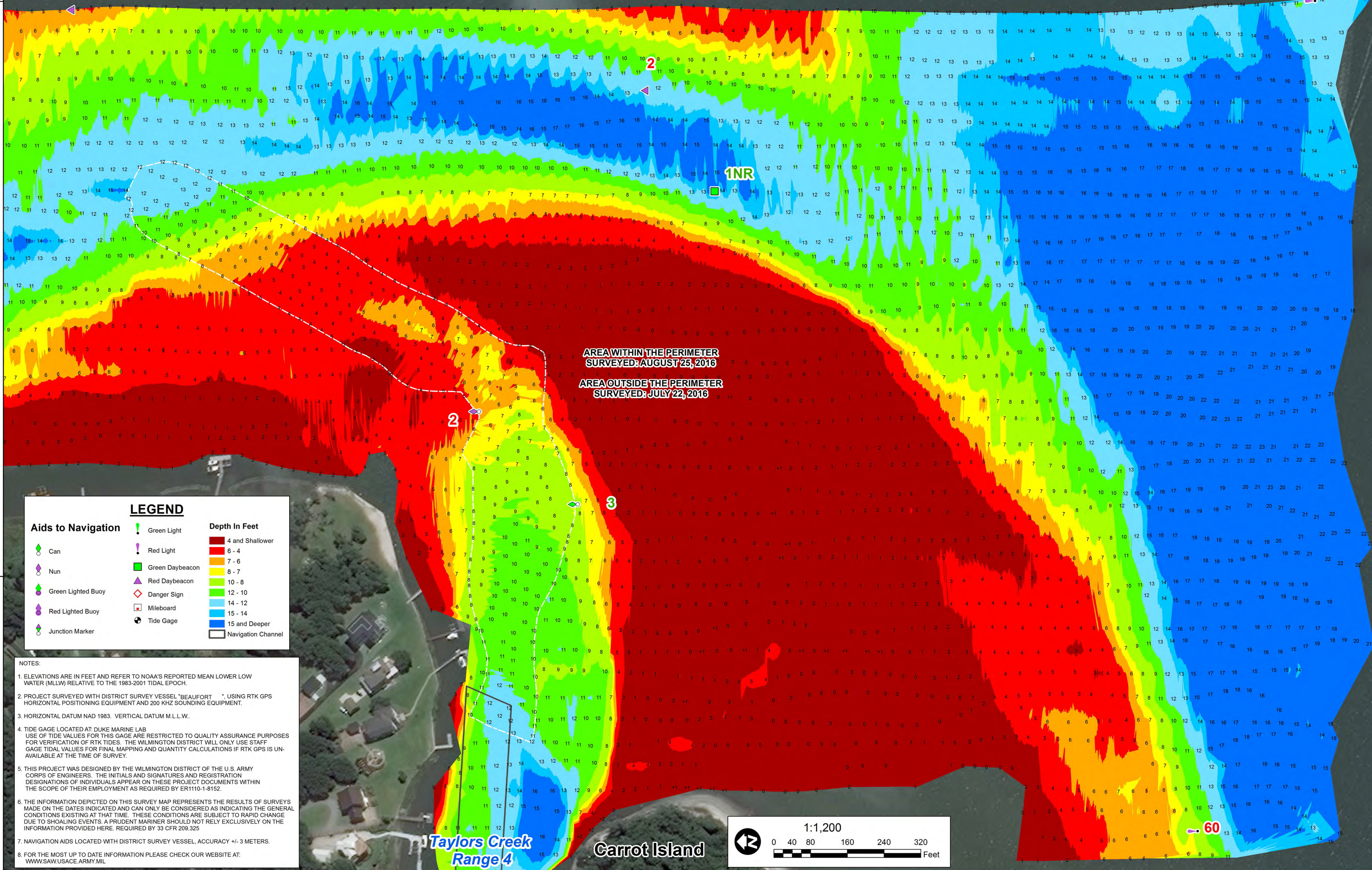


SURVEYED BY: RWA, JBG	MAP FILE NAME: BH_04_TCE_20160825.MXD
MAPPED: K7OPNDJIM	
SURVEY DATE: 22 JULY & 25 AUGUST 2016	
MAP DATE: 26 AUGUST 2016	
MAP SCALE: 1:1,200	
IMAGERY DATE: 12 AUGUST 2016	
© 2016 DIGITALGLOBE NEXTVIEW LICENSE	

76°36'45"W

76°37'0"W

76°37'0"W

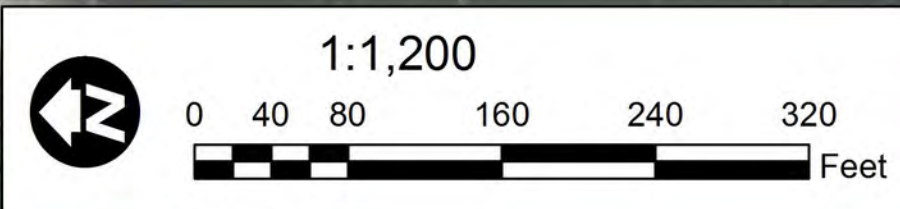


AREA WITHIN THE PERIMETER
SURVEYED: AUGUST 25, 2016

AREA OUTSIDE THE PERIMETER
SURVEYED: JULY 22, 2016

LEGEND	
Aids to Navigation	Depth In Feet
Green Light	4 and Shallower
Can	6 - 4
Nun	7 - 6
Green Daybeacon	8 - 7
Red Daybeacon	10 - 8
Green Lighted Buoy	12 - 10
Red Lighted Buoy	14 - 12
Junction Marker	15 - 14
	15 and Deeper
	Navigation Channel

- NOTES:
- ELEVATIONS ARE IN FEET AND REFER TO NOAA'S REPORTED MEAN LOWER LOW WATER (M.L.L.W.) RELATIVE TO THE 1983-2001 TIDAL EPOCH.
 - PROJECT SURVEYED WITH DISTRICT SURVEY VESSEL "BEAUFORT", USING RTK GPS HORIZONTAL POSITIONING EQUIPMENT AND 200 KHZ SOUNDING EQUIPMENT.
 - HORIZONTAL DATUM NAD 1983. VERTICAL DATUM M.L.L.W..
 - TIDE GAGE LOCATED AT DUKE MARINE LAB. USE OF TIDE VALUES FOR THIS GAGE ARE RESTRICTED TO QUALITY ASSURANCE PURPOSES FOR VERIFICATION OF RTK TIDES. THE WILMINGTON DISTRICT WILL ONLY USE STAFF GAGE TIDAL VALUES FOR FINAL MAPPING AND QUANTITY CALCULATIONS IF RTK GPS IS UNAVAILABLE AT THE TIME OF SURVEY.
 - THIS PROJECT WAS DESIGNED BY THE WILMINGTON DISTRICT OF THE U.S. ARMY CORPS OF ENGINEERS. THE INITIALS AND SIGNATURES AND REGISTRATION DESIGNATIONS OF INDIVIDUALS APPEAR ON THESE PROJECT DOCUMENTS WITHIN THE SCOPE OF THEIR EMPLOYMENT AS REQUIRED BY ER1110-1-8152.
 - THE INFORMATION DEPICTED ON THIS SURVEY MAP REPRESENTS THE RESULTS OF SURVEYS MADE ON THE DATES INDICATED AND CAN ONLY BE CONSIDERED AS INDICATING THE GENERAL CONDITIONS EXISTING AT THAT TIME. THESE CONDITIONS ARE SUBJECT TO RAPID CHANGE DUE TO SHOALING EVENTS. A PRUDENT MARINER SHOULD NOT RELY EXCLUSIVELY ON THE INFORMATION PROVIDED HERE. REQUIRED BY 33 CFR 209.325
 - NAVIGATION AIDS LOCATED WITH DISTRICT SURVEY VESSEL. ACCURACY +/- 3 METERS.
 - FOR THE MOST UP TO DATE INFORMATION PLEASE CHECK OUR WEBSITE AT: WWW.SAW.USACE.ARMY.MIL



34°42'30"N

34°42'15"N

HYDROGRAPHIC SURVEY
U.S. ARMY ENGINEER DISTRICT
CORPS OF ENGINEERS
WILMINGTON, NORTH CAROLINA

Taylor's Creek East
BEAUFORT, NORTH CAROLINA