




US Army Corps  
of Engineers  
Mississippi Valley  
Division

2007 Flood Control and Navigation Maps

# Mississippi River

Cairo, Illinois to the Gulf of Mexico  
Mile 953 to Mile 0 A.H.P.



This page intentionally left blank.

**2007 Flood Control and Navigation Maps  
Mississippi River  
Cairo, Illinois to the Gulf of Mexico  
Mile 953 to mile 0 A.H.P.**

Prepared and produced under the direction of the  
PRESIDENT, MISSISSIPPI RIVER COMMISSION, U. S. ARMY CORPS OF ENGINEERS

Copies of the 2007 Navigation Book may be purchased in person at the  
Map Sales Offices of the Memphis, New Orleans and Vicksburg District.

U.S. Army Corps of Engineers  
Memphis District  
167 N. Main  
Memphis, TN 38103-1894  
901-544-3351  
[www.mvm.usace.army.mil](http://www.mvm.usace.army.mil)

U. S. Army Corps of Engineers  
Vicksburg District  
4155 E. Clay Street  
Vicksburg, MS 39183  
601-631-5042  
[www.mvk.usace.army.mil](http://www.mvk.usace.army.mil)

U. S. Army Corps of Engineers  
New Orleans District  
P. O. Box 60267  
New Orleans, LA 70160-0267  
504-862-2201  
[www.mvn.usace.army.mil](http://www.mvn.usace.army.mil)

The Lower Mississippi River 2007 Navigation and Flood Control Book,  
are available, in PDF format, for purchase on CD or may be  
downloaded from Mississippi Valley Division Homepage:  
[www.mvd.usace.army.mil](http://www.mvd.usace.army.mil)

The 2007 Navigation Book has been designed to promote safe navigation for both deep-draft and  
shallow-draft vessels up and down the Lower Mississippi River, Gulf of Mexico to Cairo, IL.  
The U. S. Army Corps of Engineers encourages book users to submit corrections,  
additions, or comments for improving this chart to the Mapping Coordinator,  
Mississippi Valley Division, P.O. Box 80, Vicksburg, MS 39181 - 0080.

## Table of Contents

Chart Usage Information & Notes ..... Index 3, 4

Map Symbols .....Index 5 - 9

Index Map to Navigation Charts .....Index 10-15

Memphis District ..... Map Nos. 1 - 34

### **Cities**

Cairo, IL ..... Map No. 1

Hickman, KY ..... Map No. 4

New Madrid, MO ..... Map No. 7

Tiptonville, TN ..... Map No. 8

Caruthersville, MO ..... Map No. 11

Memphis, TN .....Map Nos. 21, 22, 23

Helena, AR ..... Map No. 28

Vicksburg District ..... Map Nos. 34 – 63

### **Cities**

Rosedale, MS ..... Map Nos. 35, 36

Arkansas City, AR ..... Map No. 39

Greenville, MS ..... Map No.41

Lake Providence, LA ..... Map No. 46

Vicksburg, MS ..... Map No. 52

Natchez, MS ..... Map No. 60

New Orleans District .....Map Nos. 63-110

### **Cities**

St. Francisville, LA .....Map No. 68

Baton Rouge, LA ..... Map Nos. 70, 71

Port Allen, LA ..... Map No. 71

Plaquemine, LA ..... Map No. 71

Donaldsonville, LA ..... Map No. 74

Gramercy, LA ..... Map No. 77

Kenner, LA ..... Map No. 80

New Orleans, LA ..... Map Nos. 79, 80, 81, 81A, 82

Harvey, LA ..... Map No. 81A

Gretna, LA ..... Map No. 81A

Algiers, LA ..... Map No. 81A

Pointe a la Hache, LA ..... Map No. 85

Port Sulphur, LA ..... Map No. 86

Empire, LA ..... Map No. 87

Buras, LA ..... Map No. 87

Venice, LA ..... Map No. 89

Burrwood, LA ..... Map No. 92

### Appendices

Gauges, Cairo, IL to Gulf of Mexico ..... Appendix No. 1

Index to Revetments ..... Appendix Nos. 2, 3

Mileage between Points on the Mississippi River ..... Appendix No. 9

List of Navigable Waterways in the Mississippi Valley .....Appendix No. 10

Index to Localities ..... Appendix No. 11

### Additional Maps

Road Access Maps to the Mississippi River: Cairo, IL to Head of Passes, LA

# 2007 Flood Control and Navigation Maps Mississippi River Cairo, Illinois to the Gulf of Mexico Mile 953 to mile 0 A.H.P.

62<sup>nd</sup> Edition

Louisiana, Mississippi, Arkansas, Missouri,  
Tennessee, Kentucky, Illinois

## Lower Mississippi River

Gulf of Mexico to Cairo, IL  
Mississippi River, Southwest Pass, South Pass,  
Baptist Collette, Tiger Pass, Mississippi River Gulf Outlet,  
Inner Harbor Navigation Canal, Industrial Canal  
Algiers Canal, Harvey Canal, Baton Rouge Harbor,  
Greenville, MS, Vicksburg, MS,  
Memphis, TN, Cairo IL

This 2007 Lower Mississippi River Navigation Book is the 62<sup>nd</sup> print edition. It is the first publication where coverage ends at Cairo, IL Mile 954.

The 2007 Navigation Book has been designed to promote safe navigation for both deep-draft and shallow draft vessels on the Lower Mississippi River, Gulf of Mexico to Cairo, IL.

The U. S. Army Corps of Engineers encourages mariners and other users to submit corrections, additions or comments for improving this chart to one of the listed Corps of Engineers Districts.

### HORIZONTAL DATUM

The horizontal reference datum of this chart is North American Datum of 1983 (NAD 83) which for charting purposes is considered equivalent to the World Geodetic System 1984 (WGS 84).

Users may plot positions obtained from satellite navigation systems such as the Global Positioning System (GPS) coordinates directly on these chart pages.

North American Datum 1983 graticule is indicated by lines, labeled with degree, minute, second, and hemisphere.

### CHARTING DATUMS

Mean Lower Low Water (MLLW) used below Mississippi River, Head of Passes, LA. The Low Water Reference Plane (LWRP) is used for the Lower Mississippi River, Head of Passes upwards.

The LWRP is presented as a dashed line, and computed from the 2002 hydrographic survey. The LWRP below Mile 324 has been adjusted to be referenced to the North American Vertical Datum of 1988 (NAVD 88).

### NOTES

For abbreviations and symbols, refer to the NOAA/NGA Chart No. 1 publication: <http://www.nauticalcharts.noaa.gov/mcd/enc/index.htm>

The bank line represented below Mile 324 was compiled from stereo aerial photography flown between January and February 2002.

This Navigation Chart Book has been corrected through the Local Notice to Mariners published weekly by the U. S. Coast Guard, as of the LNM-39-06. Mariners should update this product to ensure current navigation information is portrayed.

### River Mileages on the Mississippi River

The represented river mileage positions were computed as statute mile along the 1962 river thalweg. These river mile positions were set and remain in use today. Therefore these mile markers do not exactly correspond to the current thalweg distances nor to navigational distances as traveled by the mariner; instead, their map positions are to be considered as landmarks and points used for reference purposes.

Of note, prior to 1935, the Mississippi River mileage was measured from a zero at Cairo, Illinois. It is also mile 0.0 for the Upper Mississippi River. At that time the river mileage at New Orleans' Foot of Canal Street was approximately 975 miles. On today's maps, Cairo is 953.8 miles AHP, due to cutoffs made in the 1930s and ongoing river engineering efforts.

From 1935 to 1943, the river mileage was established as Mile 0.0 from the mouth of Southwest Pass. By 1944, the river mileage was

determined to be 0.0 from the Mississippi River Head of Passes and it remains in effect today. This adjustment began use of the term "Above Head of Passes" or AHP for referencing current river miles.

### WARNING

The prudent mariner will not rely solely on any single aid to navigation, particularly on floating aids. See U. S. Coast Guard Light List for details.

The represented survey information is accurate as of the date of publication or referenced date of source data. Hydrographic survey data is subject to change rapidly due to several factors including but not limited to dredging activity and natural shoaling and scouring processes. The U. S. Army Corps of Engineers accepts no responsibility for changes in the hydrographic conditions which develop after the date of publication.

### CAUTIONS

Mariners are warned that logs and other floating debris are constant dangers to navigation.

Small craft operators are warned beware of severe water turbulence caused by large vessels traversing narrow channels.

Night travel by small crafts is not recommended because of the hazard of floating obstructions.

Additional uncharted submarine pipelines and submarine cables may exist within the charted areas.

Not all submarine cables and pipelines are required to be buried, and those that were originally buried may have become exposed. Mariners should use extreme caution when operating vessels in depths of water comparable to their drafts in areas where pipelines and cables may exist, and when anchoring, dredging or trawling.

### MISSISSIPPI RIVER LIGHTS

The numbers in parenthesis at the aids to navigation and facilities are distances in statute miles above/below Head of Passes, example:

Devil's Swamp (242.4)  
Pumpkin Bezette Range J Front (174.6)  
Deer Range "55" (55.4)

### MISSISSIPPI RIVER BUOYS

Buoys on the Mississippi River maintained by the U. S. Coast Guard are not shown in this Navigation Book with the exception of bridge approach buoys, Lighted Wreck Buoy "WR4", Mile 115.4, Lighted Wreck Buoy "WR1", Mile 125.0, Medora Crossing Buoy "2", Mile 211.5, Missouri Bend Buoys, "2", "4", "6", "8", "10", "12" Mile 222 and Red Eye Crossing Buoy."2", Mile 223.5.

Buoy locations shown represent approximate placement at a Low Water Reference Plane river stage.

Consult the U. S. Coast Guard Light List and Local Notice to mariners for additional information.

### MISSISSIPPI RIVER LOW WATER BUOYS

Due to frequently changing river stages and river currents, which often necessitate the repositioning, discontinuance and establishment of floating aids to navigation, many low water buoys maintained by the U. S. Coast Guard are not shown in this Navigation Book. Consult Local Notice to Mariners for the latest river conditions.

Aids to navigation marking the Intracoastal Waterway exhibit unique yellow symbols to distinguish them from aids marking other waterways. When following the Intracoastal Waterway westward from Carrabelle, FL to Brownsville, TX, aids with yellow triangles should be kept on the starboard side of the vessel and aids with yellow squares should be kept on the port side of the vessel. A horizontal band provides no lateral information, but simply identifies aids to navigation as marking the Intracoastal Waterway.

### LOCK INFORMATION

See Code of Federal Regulations, Title 33 Navigation and Navigable Waters, Chapter II – Corps of Engineers, Department of the Army for locking information:

[http://www.access.gpo.gov/nara/cfr/waisidx\\_99/33cfr207\\_99.html](http://www.access.gpo.gov/nara/cfr/waisidx_99/33cfr207_99.html)

Daily updates of locking information, closures, anticipated queue times, number of tows waiting, and special instruction may be obtained at:  
<http://www.mvn.usace.army.mil/od/lockupdates/statusindex.asp>

**Lock Contacts and Information**

Lock	Mile	VHF	Office Phone	After Hours	Length x Width
Algiers Lock	88.0	14	(504) 394-5714	(504) 394-7221	760' x 75'
Empire Lock	29.5	-	-	-	200' x 40'
Harvey Lock	98.3	14	(504) 366-4683	(504) 366-5187	425' x 75'
Inner Harbor Navigation Canal	92.6	14	(504) 945-2157	(504) 947-2606	640' x 75'
Ostrica Lock	25.7	-	-	-	250' x 40'
Old River Lock	304.0	14	(225) 492-3333	(225) 492-2301	1200' x 75'
Port Allen Lock	228.5	14	(225) 343-3752	(225) 344-8272	1202' x 75'

## NAVIGATION NOTES

The Prudent Mariner shall not rely solely on any single aid to navigation, particularly on floating aids. See the U.S. Coast Guard Light List for details.

Mariners should be cautioned that all aids to navigation depicted on charts comprise a system of fixed and floating aids with varying degrees of reliability.

The U. S. Coast Guard is responsible for placing and maintaining all aids to navigation. Buoys are set to mark project depths taking into consideration the prevailing river stages and obstructions, as well as the rise or fall of the predicted river conditions. Buoy positions as shown on the chart are "Position Approximate" (PA) locations.

Aids to Navigation may be carried off position by high water-accumulation of drift debris, ice or sunk by collision or other causes. When carried off position, destroyed or removed to prevent loss, buoys are replaced at the earliest opportunity by the U. S Coast Guard.

Buoys should always be left with as wide a berth as possible when passing consistent with the length and width of vessel or tow and the width of the river bend or crossing. A buoy should never be scraped, hit or run over by any vessel at any time. If this occurs the mariner is required to report it to the Coast Guard, 46 CFR 26.08-20.

## MARINE INFORMATION

The Eighth Coast Guard District is continuously alert for circumstances, which affect safe and efficient passage of river traffic. The Aids to Navigation Office in New Orleans receives reports from mariners and government agencies and distributes information to mariners through various marine information channels.

The four primary means of passing marine information in the Eighth Coast Guard District:

1. Broadcast Notice to Mariners
2. Local Notice to Mariners
3. Channel Reports
4. Directly from Lockmaster

There are four basic marine information publications printed by either the Coast Guard or U. S. Army Corps of Engineers which should be on all vessels:

1. Corps of Engineers Navigation Charts
2. Navigation Rules, International-Inland
3. Light List, Volume V, Mississippi River System and Volume IV, Gulf of Mexico
4. Corps of Engineers Regulations (Bluebook) 33 CFR 207

## HOW TO OBTAIN LOCAL NOTICE TO MARINERS

Local Notice to Mariners may be obtained by:

1. One-way e-mail service, via subscription through the U.S. Coast Guard Navigation Center website, Local Notice to Mariners link at: <http://www.navcen.uscg.gov>.
2. Or downloaded from the U.S. Coast Guard Navigation Center website, Local Notice to Mariners Link at: <http://www.navcen.uscg.gov>.

The U. S. Coast Guard, Eighth District offices may be contacted at:

Commander, (DPW)  
Eighth Coast Guard District  
Hale Boggs Federal Building  
500 Poydras Street  
New Orleans, LA 70130-3396  
(504) 671-2107

Mariners may contact the U. S. Coast Guard Command Center, 24-hours a day at (504) 589-6225.

In case of emergency or accident, contact the appropriate Coast Guard sector office:

1. Sector Upper Mississippi River, (314) 524-7511, Ext. 0
2. Sector Lower Mississippi River, (901) 544-3912, Ext. 4122
3. Sector Ohio Valley, (800) 253-7465
4. U. S. Coast Guard Command Center, 24-hours a day, at (504) 589-6225

## AIDS TO NAVIGATION

**Aid to Navigation** - The term Aid to Navigation means any device external to a vessel intended to assist a navigator to determine position or safe course, or to warn of dangers or obstructions to navigation.

### Above Baton Rouge, LA (Mile 235.0) – Western Rivers System of Buoyage

The Western Rivers System – a variation of the standard U.S. Aids to Navigation System is employed on the Mississippi River and its tributaries above Baton Rouge, LA and on certain rivers which flow toward the Gulf of Mexico. For more information on aids to navigation access the U.S. Coast Guard Navigation Center website.

### Below Baton Rouge (Mile 235.0) – U. S. Standard Aids to Navigation System of Buoyage

The waters of the United States and its territories are marked to assist navigation by the U.S. Aids to Navigation System. This system encompasses buoys and beacons conforming to the International Association of Lighthouse Authorities (IALA) buoyage guidelines and other short range aids to navigation. All U. S. lateral marks are located in the IALA Region B and follow the traditional 3R rule; red, right, returning from sea. For more information on aids to navigation access the U.S. Coast Guard Navigation Center website.

## DGPS FREQUENCIES

The U. S. Coast Guard Navigation Center (NAVCEN) operates the Coast Guard Maritime Differential Global Positioning System (DGPS) Service and the developing Nationwide DGPS Service, consisting of two control centers and over 60 remote broadcast sites. The Service broadcasts correction signals on marine radiobeacon frequencies to improve the accuracy of and integrity to GPS-derived positions. The Coast Guard DGPS Service provides 10-meter accuracy in all established coverage areas.

### English Turn, LA

Site Name ENGLISH TURN, LA  
Antenna Location 29-52.7N, 89-56.5W  
Transmit Frequency (KHz) 293  
Transmit Rate (bps) 200  
Signal Strength 100uV/m at 170 NM

### Vicksburg, MS

Site Name VICKSBURG, MS  
Antenna Location 32-19.9N, 90-55.2W  
Transmit Frequency (KHz) 313  
Transmit Rate (bps) 200  
Signal Strength 100uV/m at 115 SM

### BoBo, MS

Site Name BOBO, MS  
Antenna Location 34-6.91N, 90-41.47W  
Transmit Frequency (KHz) 297  
Transmit Rate (bps) 200  
Signal Strength 100uv/m at 325km

### St. Louis, MO

Site Name ST LOUIS, MO  
Antenna Location 38-36.7N, 89-45.5W  
Transmit Frequency (KHz) 322  
Transmit Rate (bps) 200  
Signal Strength 100uV/m at 115 SM

Additional information may be obtained from the U. S. Coast Guard Navigation Center website, <http://www.navcen.uscg.gov>.

**CHART SYMBOLS**

**Above Baton Rouge, LA (mile 235.0) to Memphis, TN, Western Rivers System of Buoyage**

**NR** – Diamond-shaped dayboard divided into four diamond-shaped colored sectors with the sectors at the side corners white and the sectors at the top and bottom corners red, with white reflective border.



**NG** – Diamond-shaped dayboard divided into four diamond-shaped colored sectors with the sectors at the side corners white and the sectors at the top and bottom corners green, with white reflective border.



**TR – Red Triangle**



	FI (2)	Flashing (2)
	FI	Flashing
	Occ	Occulting
	FI	Flashing
	Iso	Isophase

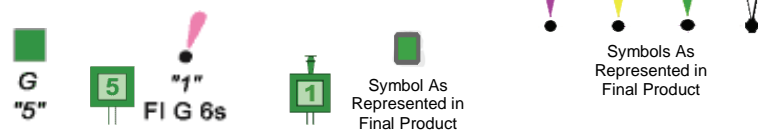
**SG – Green Square**



	FI	Flashing
	Occ	Occulting
	Q F	Quick Flashing
	Iso	Isophase

**Below Baton Rouge, LA (mile 235.0) to Gulf of Mexico, U. S. Standard Aids to Navigation System of Buoyage**

**SG – Green Square**



	FI (2)	Flash (2)
	FI	Flashing
	Occ	Occulting
	Q F	Quick Flashing
	ISO	Isophase

**TR - Red Triangle**




	FI (2)	Flashing (2)
	FI	Flashing
	Occ	Occulting
	FI	Flashing
	Iso	Isophase

**GC – Green Can Buoy**



**RN – Red Nun Buoy**



**G – Green Buoy**



**R – Red Buoy**



**KRW- Rectangular Red dayboard bearing a central white stripe**



**KWG - Rectangular White dayboard bearing a central green stripe**



**KWR - Rectangular White dayboard bearing a central red stripe**



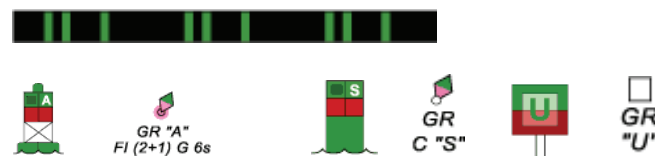
**SY – Intracoastal Waterway Yellow Square**



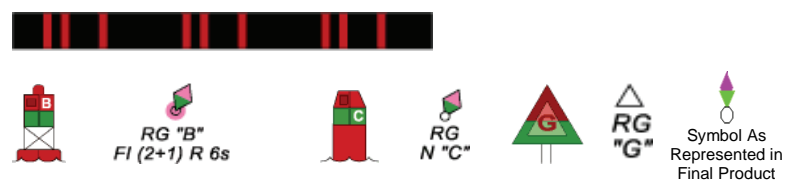
**TY – Intracoastal Waterway Yellow Triangle**



**JG- Green and Red Junction Dayboard**



**JR – Red and Green Junction Dayboard**



**NB** – Diamond-shaped dayboard divided into four diamond-shaped colored sectors with the sectors at the side corners white and the sectors at the top and bottom corners black, with white reflective border.



**Anchorage Day Board**





## HYDROGRAPHIC FEATURES

**Sailing Line** - The Sailing Line shown is an approximate representation of the track a down bound vessel would follow during a low river stage equal to the Low Water Reference Plane water level.

**Low Water Reference Plane** - The Low Water Reference Plane (LWRP) from Mile 313.7 to 242.0 is based on 97% discharge duration at Tarbert Landing (1974-1993) and corresponding to stages from 1974 – 1993.

LWRP from Mile 242.0 to Head of Passes is based on the Mean of 40 years (1891-1930) low water at Regular (M.R.C.) gauges and adjusted from low water information obtained Sept 1931 and Nov. 1933. (Include graph of LWRP).

LWRP from Mile 320 to Mile 610 is the 1993 LWRP computer from 1982 to 1991 average low water stage at discharge equaled or exceeded 97% of the time.

Water Edge equals Low Water Reference Plane +5 feet above Mile 320 AHP. Water Edge equals Low Water Reference Plane zero below 320 AHP.

**Drying Height Area** is defined as an area denoting the range between water edge and high water conditions. Drying height is denoted as dark brown in this publication. The feature applies only to that section of the river that is not controlled by a lock and dam, also know as open river.

### Color for Water Areas

A dark blue tint is shown on pages in this Navigation Book to represent areas of less than Project Depth. The light blue areas represents depths of project depth or greater.

The navigation channel will be marked with buoys as per U.S. Coast Guard.

Channel data depicted is as of date of survey.

**Mean Lower Low Water** – (MLLW) The tidal datum that is the average of the lowest low water height of each tidal day observed over the National Tidal datum Epoch, 19-years metonic cycle.

### Channel Condition Reports and Surveys

In general, this Navigation Book gives project depths for deep-draft ships, 45', up to Baton Rouge LA (Mile 232.2) and project depth for shallow draft, 9', tows above Baton Rouge, LA. In all cases mariners are advised to consult with pilots, local, State or Federal authorities for the latest channel controlling depths. The controlling depths are shown on these charts and published in the appropriate Local Notice to Mariner. Current channel conditions for high shoal areas at passes and at Mississippi River Crossings are obtained from hydrographic surveys and posted to: <http://www.mvn.usace.army.mil/ChannelSurveys>.

### Submarine Cables and Submerged Pipelines

Submarine Cables and Submerged Pipelines cross many of the navigable waterways used by both large and small vessels. Normally warning signs are posted on the banks where submerged cables or a pipeline exists to warn mariners of their existence; in some areas warning signs are not always present.

### CHART PAGE DESCRIPTIONS

**Courses** – These are true and given in degrees clockwise from 000° (north) to 359°. Courses given are courses to be made good.

### Bridges and Cables

Vertical Clearances for Bridges are in feet above the appropriate reference gage zero reading. To obtain actual bridge clearness the mariner must subtract the appropriate gage river stage reading from the bridge clearance given.

Vertical Clearances for Overhead cables are in feet above the appropriate river gage mean high water readings; they may be as-built (verified by actual inspection after completion of structure), laser-range surveyed or authorized (design values specified in permit issued prior to construction. No differentiation is made in this Navigation Book between as-built, re-surveyed or authorized clearances.

Vertical Clearance for drawbridges and lift bridges are for the closed position and the open position as referenced to the appropriate river or tide gage as listed.

Vessels with masts, stacks, booms or antennas should allow sufficient clearance under power cables to avoid arching.

Horizontal clearances for all bridges are in feet, as measured from the narrowest features. Mariners should use caution when navigating within these restricted areas.

### Obstructions

Wrecks and other obstructions are mentioned only if of a relatively permanent nature and in or near normal traffic routes.

**Depth** is the vertical distance from the chart datum to the bottom and is expressed in feet. Depth contours are lines connecting points of equal depth.

**Controlling Depth** of a channel or crossing is the least depth within the limits of the channel; it restricts safe use of the channel to drafts of less than that depth.

**Federal Project Depth** is the designed dredging depth of a channel constructed by the U. S. Army Corps of Engineers; the project depth may or may not be the goal of maintenance dredging after completion of the channel and for this reason project depth must not be confused with controlling depth.

Region Covered	Begin Mile	End Mile	Project Depth
Baton Rouge, LA to Cairo, IL	234	960	9' <sup>1</sup>
Philadelphia Point to Baton Rouge, LA	180	233	40'
Gulf of Mexico to Philadelphia Point	-22	180	45'

<sup>1</sup> Maintained depth is 9' Project Depth plus 3' advance maintenance dredging.

### U. S. Buoyage Systems – Aids to Navigation

Aids to navigation depicted on charts comprise a system of fixed and floating aids with varying degrees of reliability. Therefore, prudent mariners will not rely solely on any single aid to navigation, particularly a floating aid. Consult the latest Light List or the Coast Guard Navigation Center website at: <http://www.navcen.uscg.gov>.

The mariner is also cautioned that buoys may be missing or off station as the result of ice, running ice or other natural causes (high water), collisions, or other accidents.

Therefore, a prudent mariner must not rely completely upon the position or operation of floating aids to navigation, but will also utilize bearings from fixed objects and aids to navigation on shore. Further, a vessel attempting to pass close aboard always risks collision with a yawing buoy or with the obstruction that the buoy marks.

The U. S. Coast Guard Light List Volume V, Mississippi River System and Light List Volume IV, Gulf of Mexico, should be consulted for determination between Federally Maintained Aids to Navigation and Private Aids to Navigation.

### Western Rivers System of Buoyage

The Western Rivers System – a variation of the standard U.S. Aids to Navigation System is employed on the Mississippi River and its tributaries above Baton Rouge, LA and on certain rivers which flow toward the Gulf of Mexico. The Western Rivers System varies from standard U. S. system, as follows:

1. Aids to navigation are not numbered.
2. Numbers on aids to navigation do not have lateral significance, but rather indicate mileage from a fixed point (normally a river mouth or confluence).
3. Diamond shaped crossing dayboards, red and white or green and white as appropriate are used to indicate where the river channel crosses from one bank to another.
4. Lights on the green aids to navigation show a single-flash characteristic, which may be green or white.
5. Lights on the red aids to navigation show a group-flash characteristic, which may be red or white.
6. Isolated Danger marks are not used.

### U. S. Standard Aids to Navigation System of Buoyage

The waters of the United States and its territories are marked to assist navigation by the U.S. Aids to Navigation System. This system encompasses buoys and beacons conforming to the International Association of Lighthouse Authorities (IALA) buoyage guidelines and other short range aids to navigation. All U. S. lateral marks are located in the IALA Region B (IALA B) and follow the traditional 3R rule; Red, Right Returning from sea. For more information on aids to navigation access the U.S. Coast Guard Navigation Center website at: <http://www.navcen.uscg.gov>

DISTRICT	HYDROGRAPHIC SURVEY DATES
MEMPHIS	JANUARY – APRIL 2004
VICKSBURG	MAY – JUNE 2005
NEW ORLEANS	AUGUST – DECEMBER 2003

**COMMUNICATIONS**

Normal Lower Mississippi River VHF communication channels:

Channel Number	Usage
16	International Distress, Safety and Calling Channel. Ships required to carry radio, the USCG, and most coast stations maintain a listening watch on this channel.
22A	USCG Liaison and Maritime Safety Information Broadcasts. Broadcasts are announced on channel 16.
14	Most locks monitor and work this channel.
13	Devil's Swamp Light, Mile 242.4, AHP and above.
67	Devil's Swamp Light, Mile 242.4, AHP to the Gulf of Mexico.

Both channels 13 and 67 should be monitored by vessels transiting in this locality to ensure being altered to all traffic movements in the area.

**Maritime Safety Information Broadcasts**

The U.S. Coast Guard and other government agencies broadcast different kinds of maritime safety warnings, using a variety of different radio systems to ensure coverage of different ocean areas for which the United States has responsibility, and ensure all ships of every size and nationality can receive this safety information. All broadcasts except those over VHF and MF radiotelephone are made by computer.

**Coastal Maritime Safety Broadcasts**

VHF Marine Radio Broadcasts. Urgent marine navigational and weather information is broadcast over VHF channel 22A (157.1 MHz) from over 200 sites covering the coastal areas of the U.S., including the Great Lakes, major inland waterways, Puerto Rico, Alaska, Hawaii and Guam. Broadcasts are first announced over the distress, safety and calling channel 16 before they are made. All ships in U.S. waters over 20m in length are required to monitor VHF channel 16, and must have radios capable of tuning to the VHF simplex channel 22A.

**U. S. Coast Guard National Distress System**

National Distress System VHF site consists of a receiver guarding VHF Channel 16, the maritime distress, safety and calling channel, and a transceiver capable of operating on one of six fixed maritime channels. Two of these channels are always Channel 16 and 22A.

**Vessel Traffic Services**

The purpose of a Vessel Traffic Service (VTS) is to provide active monitoring and navigational advice for vessels in particularly confined and busy waterways. All Vessels transiting the Lower Mississippi River, New Orleans Harbor area, Mile 103 AHP to Mile 88 AHP are required to contact New Orleans Vessel Traffic Service on VHF Channel 67 at the following locations:

**Contact Governor Nicholls Light (VHF Ch 67):**

- All Northbound Traffic at Chalmette Ferry Crossing, Mile 88.6 AHP.
- All Northbound Traffic at the Industrial Forebay, Mile 92.8 AHP.
- All traffic exiting the Inner Harbor Navigational Locks, before entering the Mississippi River.

**Contact Gretna Light (VHF Ch. 67):**

- All South Bound Traffic at Cargill Westwego Grain Elevator, Mile 103.0 AHP.
- All South Bound Traffic at Marlex Dock s", "The Navy Ships," Mile 99.1, AHP.

All other traffic departing docks within Mile 103 to Mile 88 area, contact the appropriate Traffic Light to request vessel movements.

**NOAA Weather Radio Frequencies**

Channel	Frequency (MHz)
WX1	162.550
WX2	162.400
WX3	162.475
WX4	162.425
WX5	162.450
WX6	162.500
WX7	162.525

**U. S. Marine VHF Channels**

Channel Number	Ship Transmit MHz	Ship Receive MHz	Usage
01A	156.050	156.050	Port Operations and Commercial, VTS. Available only in New Orleans / Lower Mississippi area.
05A	156.250	156.250	Port Operations or VTS in the Houston, New Orleans and Seattle areas.
06	156.300	156.300	Intership Safety
07A	156.350	156.350	Commercial
08	156.400	156.400	Commercial (Intership only)
09	156.450	156.450	Boater Calling. Commercial and Non-Commercial.
10	156.500	156.500	Commercial
11	156.550	156.550	Commercial. VTS in selected areas.
12	156.600	156.600	Port Operations. VTS in selected areas.
13	156.650	156.650	Intership Navigation Safety (Bridge-to-bridge). Ships >20m length maintain a listening watch on this channel in US waters.
14	156.700	156.700	Port Operations. VTS in selected areas.
15	--	156.750	Environmental (Receive only). Used by Class C EPIRBs.
16	156.800	156.800	International Distress, Safety and Calling. Ships required to carry radio, USCG, and most coast stations maintain a listening watch on this channel.
17	156.850	156.850	State Control
18A	156.900	156.900	Commercial
19A	156.950	156.950	Commercial
20	157.000	161.600	Port Operations (duplex)
20A	157.000	157.000	Port Operations
21A	157.050	157.050	U.S. Coast Guard only
22A	157.100	157.100	Coast Guard Liaison and Maritime Safety Information Broadcasts. Broadcasts announced on channel 16.
23A	157.150	157.150	U.S. Coast Guard only
24	157.200	161.800	Public Correspondence (Marine Operator)
25	157.250	161.850	Public Correspondence (Marine Operator)
26	157.300	161.900	Public Correspondence (Marine Operator)
27	157.350	161.950	Public Correspondence (Marine Operator)
28	157.400	162.000	Public Correspondence (Marine Operator)
63A	156.175	156.175	Port Operations and Commercial, VTS. Available only in New Orleans / Lower Mississippi area.
65A	156.275	156.275	Port Operations
66A	156.325	156.325	Port Operations
67	156.375	156.375	Commercial. Used for Bridge-to-bridge communications in lower Mississippi River. Intership only.
68	156.425	156.425	Non-Commercial
69	156.475	156.475	Non-Commercial
70	156.525	156.525	Digital Selective Calling (voice communications not allowed)
71	156.575	156.575	Non-Commercial
72	156.625	156.625	Non-Commercial (Intership only)
73	156.675	156.675	Port Operations
74	156.725	156.725	Port Operations
77	156.875	156.875	Port Operations (Intership only)
78A	156.925	156.925	Non-Commercial
79A	156.975	156.975	Commercial. Non-Commercial in Great Lakes only
80A	157.025	157.025	Commercial. Non-Commercial in Great Lakes only
81A	157.075	157.075	U.S. Government only - Environmental protection operations.
82A	157.125	157.125	U.S. Government only
83A	157.175	157.175	U.S. Coast Guard only
84	157.225	161.825	Public Correspondence (Marine Operator)
85	157.275	161.875	Public Correspondence (Marine Operator)
86	157.325	161.925	Public Correspondence (Marine Operator)
AIS 1	161.975	161.975	Automatic Identification System (AIS)
AIS 2	162.025	162.025	Automatic Identification System (AIS)
88A	157.425	157.425	Commercial, Intership only.

## ADDITIONAL U. S. ARMY CORPS OF ENGINEERS

### Controlling Depth of a channel or crossing is the least depth within the Inland Electronic Navigational Charts

The U.S. Army Corps of Engineers produces Inland Electronic Navigational Charts (IENCs) for the Lower Mississippi River, Mile 236 upwards throughout the Inland Waterway System.

These IENCs are created for use in Electronic Chart Systems (ECS) to position a vessel upon the electronic navigational chart display. Use of ECS in conjunction with IENCs does not eliminate the USCG paper chart carriage requirement. Until such guidance and policy is established, IENCs provide a valuable adjunct to the 2007 Navigation Book.

IENCs offer significant benefits to vessels including accurate and real-time display of vessel position relative to waterway features, voyage planning and monitoring tools, Automatic Identification Systems (AIS) integration, and training tools for new personnel and integrated display of river charts, radar, and AIS.

IENC chart products, services, and information are available for download at: <http://www.age.army.mil/echarts>

### IENC Maintenance

All Mississippi River IENCs are maintained with updates of new or corrected Local Notice to Mariner information as it becomes available. IENCs are updated at least annually and monthly maintenance is currently underway.

### Specialized IENCs

The U. S. Army Corps of Engineers has and can develop large-scale specialized IENCs to respond to unique or short-term navigational requirements within the Inland Waterways System.

IENC information and contact information for unique IENC or charting chart products product requirements contact the Corps via: <http://www.age.army.mil/echarts>

### Other Electronic Navigational Charts

The National Oceanic & Atmospheric Administration's (NOAA) Office of Coast Survey produces Electronic Navigational Charts (ENC) for the Mississippi River, Mile 236 to the Gulf of Mexico and associated side channels. NOAA ENCs are available the Navigation Chart site at: <http://www.nauticalcharts.noaa.gov/mcd/enc/index.htm>

### Port Series Report Books

The U. S. Army Corps of Engineers, Navigation Data Center, produces the Port Series Report Books that describe the physical and inter-modal (infrastructure) characteristics of the coastal, Great Lakes, and inland ports of the United States. Imagery sheets are included that reference the Port Series facility numbers for easy of locating individual facilities. Port Series products are may be obtained from:

Port Series Reports  
U.S. Army Corps of Engineers  
CEIWR-Navigation Data Center  
7701 Telegraph Road, Casey Building  
Alexandria, VA 22315-3686

<http://www.iwr.usace.army.mil/ndc>

Report No.	Area of Coverage
20	Port of New Orleans, LA
20A	Mississippi Ports Below and Above New Orleans, LA
21	Ports of Baton Rouge, LA and Lake Charles, LA
71	Ports of Memphis, TN, Helena, AR and Ports on the Lower Mississippi River
72	Ports of Natchez, Vicksburg and Greenville, MS and Ports on the Lower Mississippi River

### Waterborne Commerce Statistics Center

The U. S. Army Corps of Engineers, Waterborne Commerce Statistics Center under the authority of the Rivers & Harbors Act of 1922, collects, processes, distributes, and archives vessel trip and cargo data.

Under Federal law, vessel operating companies must report domestic waterborne commercial movements to the Corps.

Data summaries include origin to destination information of foreign and domestic waterborne cargo movements by region and state, and also waterborne tonnage for principal ports and state and territories. Internal waterway tonnage indicators are updated monthly on the NDC web site.

This acquired vessel movement data is primarily for Corps and other government agencies' use. However, summary statistics, which do not disclose movements of individual companies, are also released to private companies and to the general public

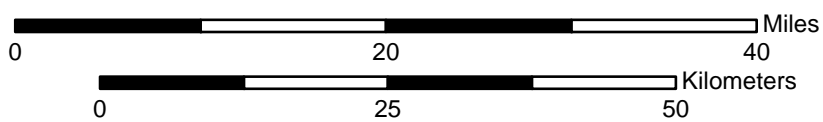
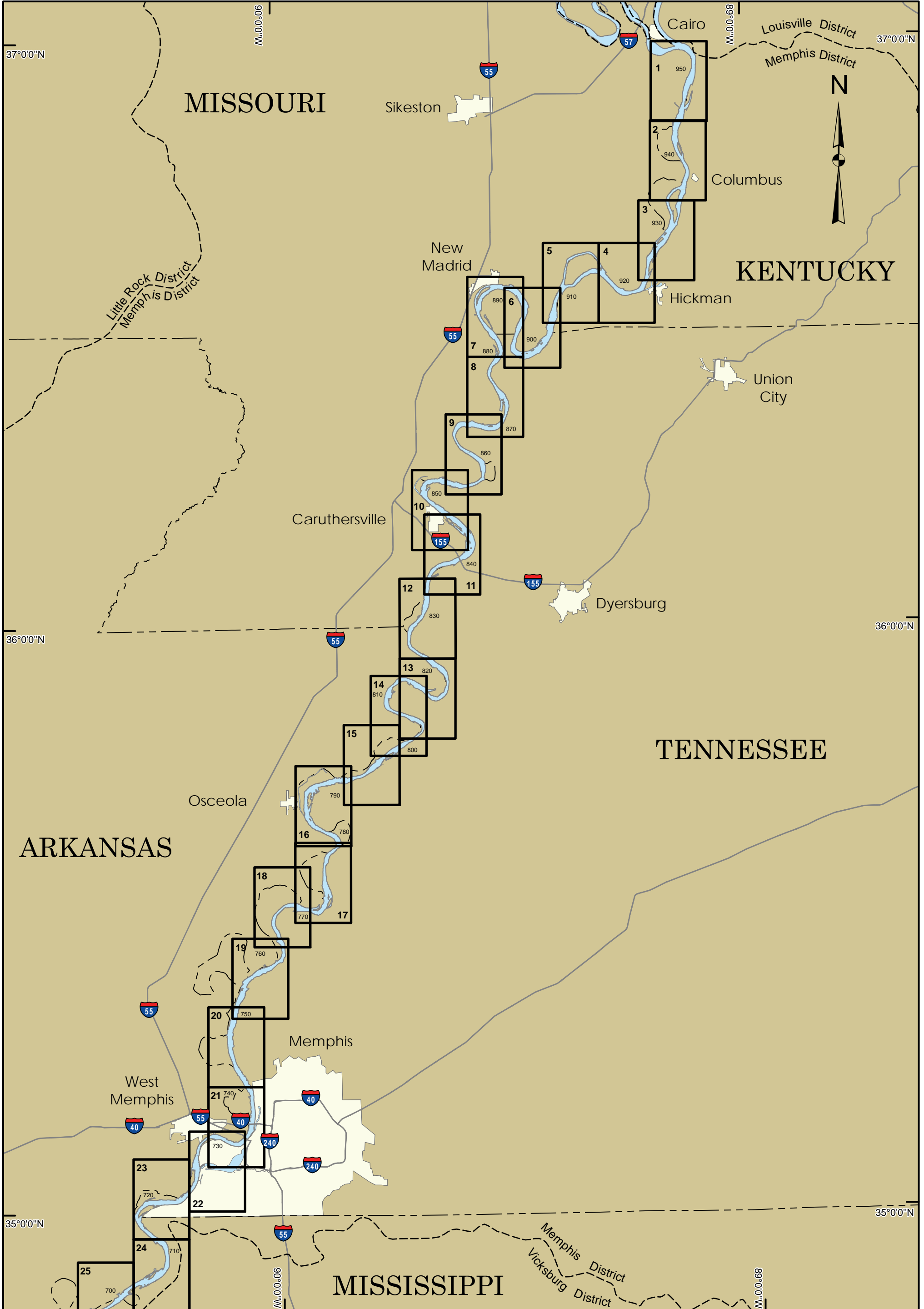
The Waterborne Commerce Statistics Center's summarizes this data in the publication, *Waterborne Commerce of the United States*. It is issued in five parts (one to cover each coast and a national summary). A database that aggregates information of foreign and domestic waterborne cargo movements is available on CD. The publication *Transportation Lines of the United States* contains listings of domestic vessel operators, details their equipment and references their service areas. Most data are available in both hard copy and electronic form. Specialized data processing requests are considered on a case-by-case basis. Products and services may be obtained by request to:

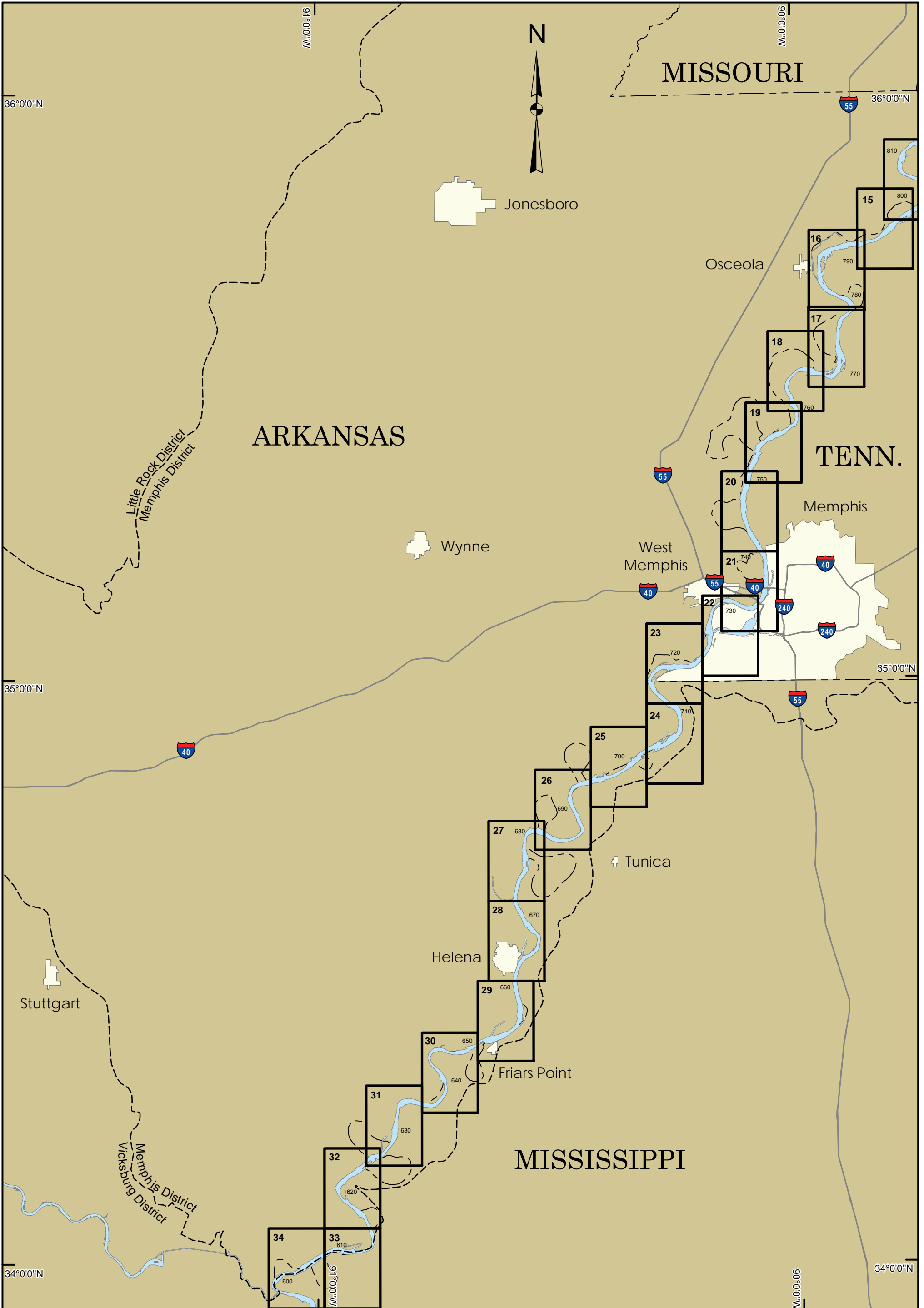
Waterborne Commerce Statistics Center (WCSC)  
P.O. Box 61280  
New Orleans, LA 70161-1280  
(504) 862-1424 or (504) 862-1404

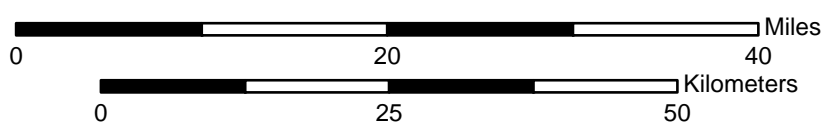
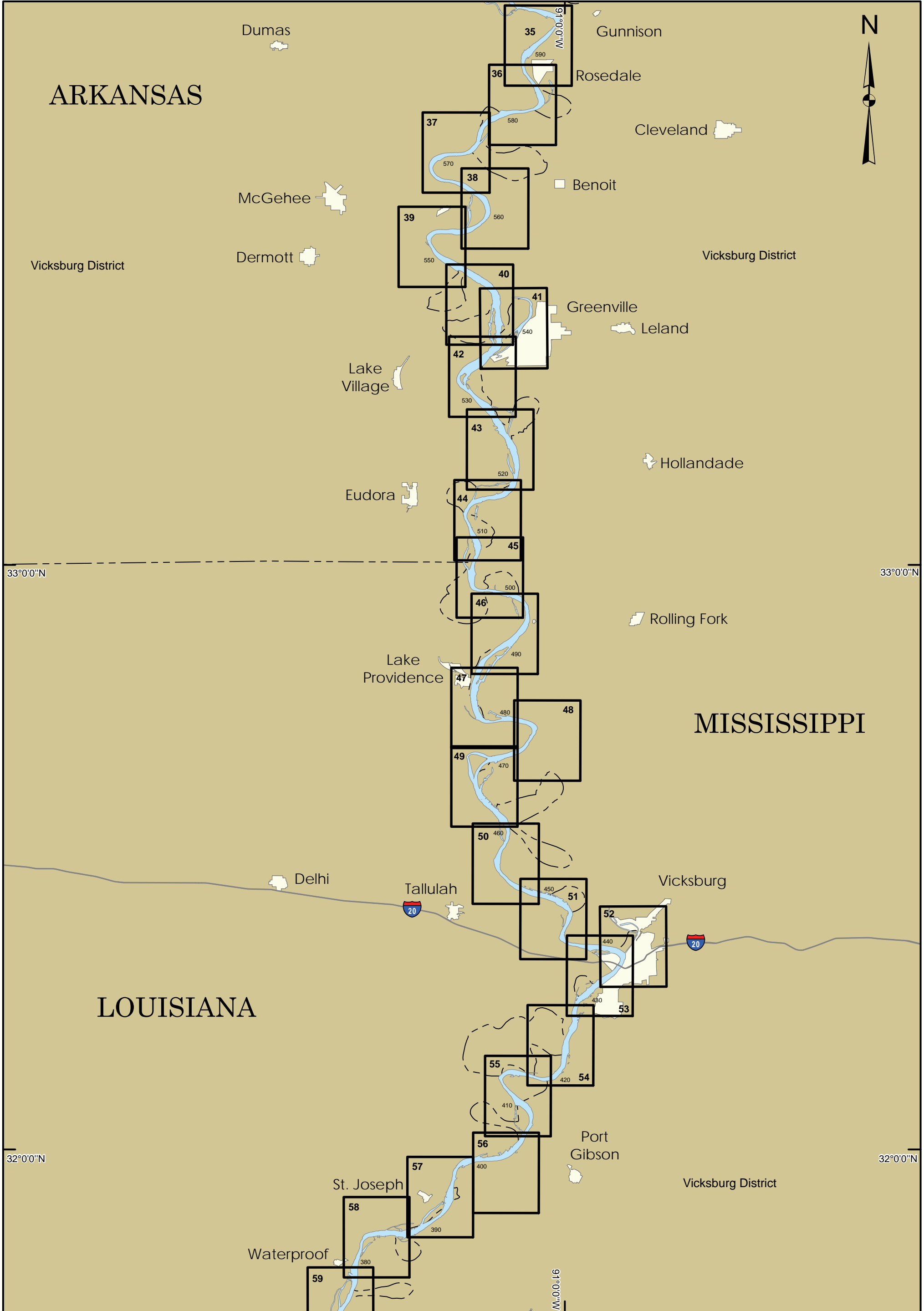
<http://www.iwr.usace.army.mil/ndc/wcsc/wcsc.htm>

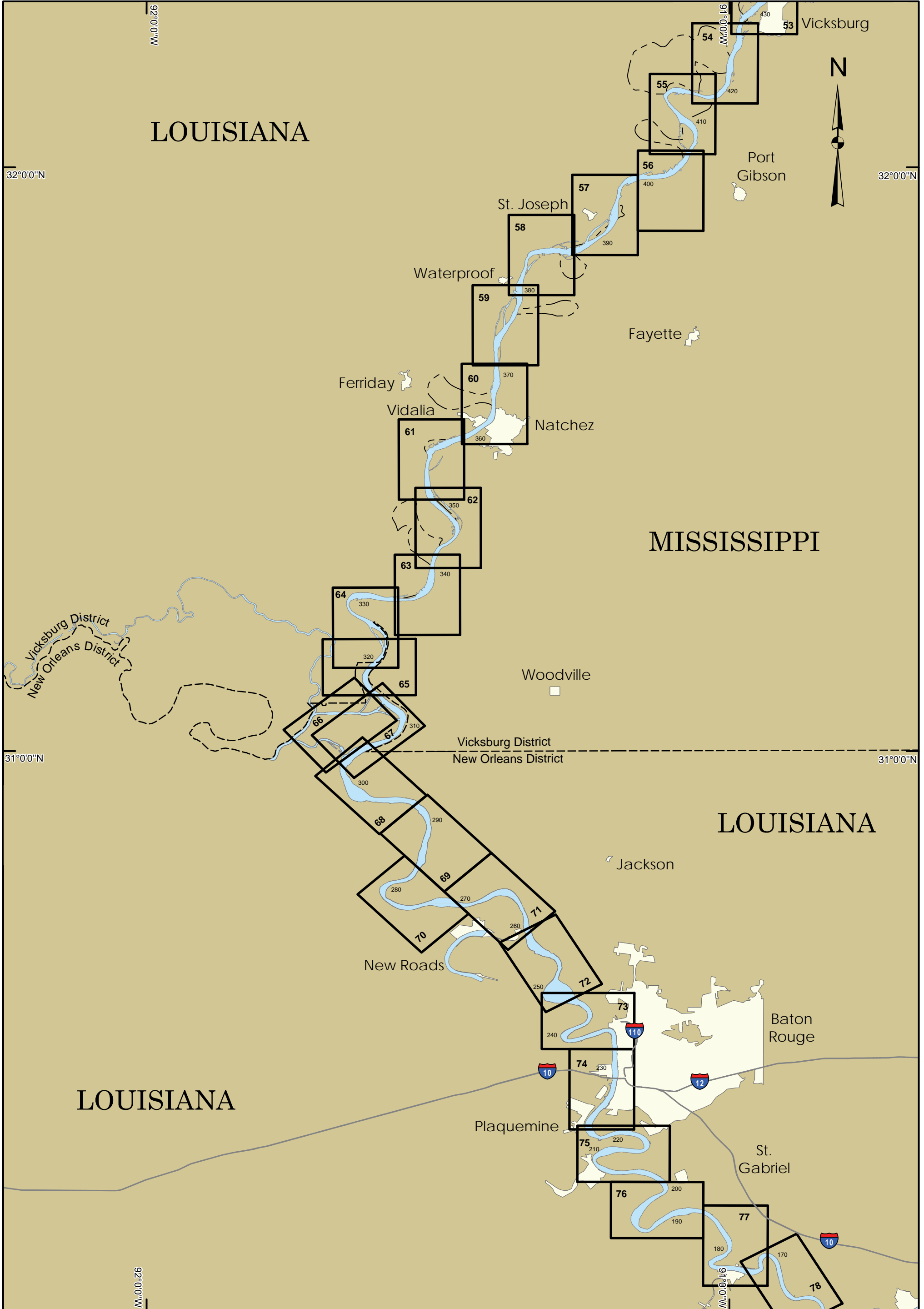
Photo on back cover taken by Mike Kelly of Wild Exposures. Mike is also a survey inspector with the USACE, Vicksburg.

This page intentionally left blank.

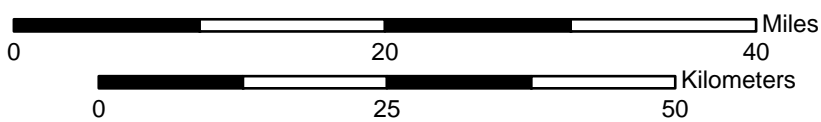
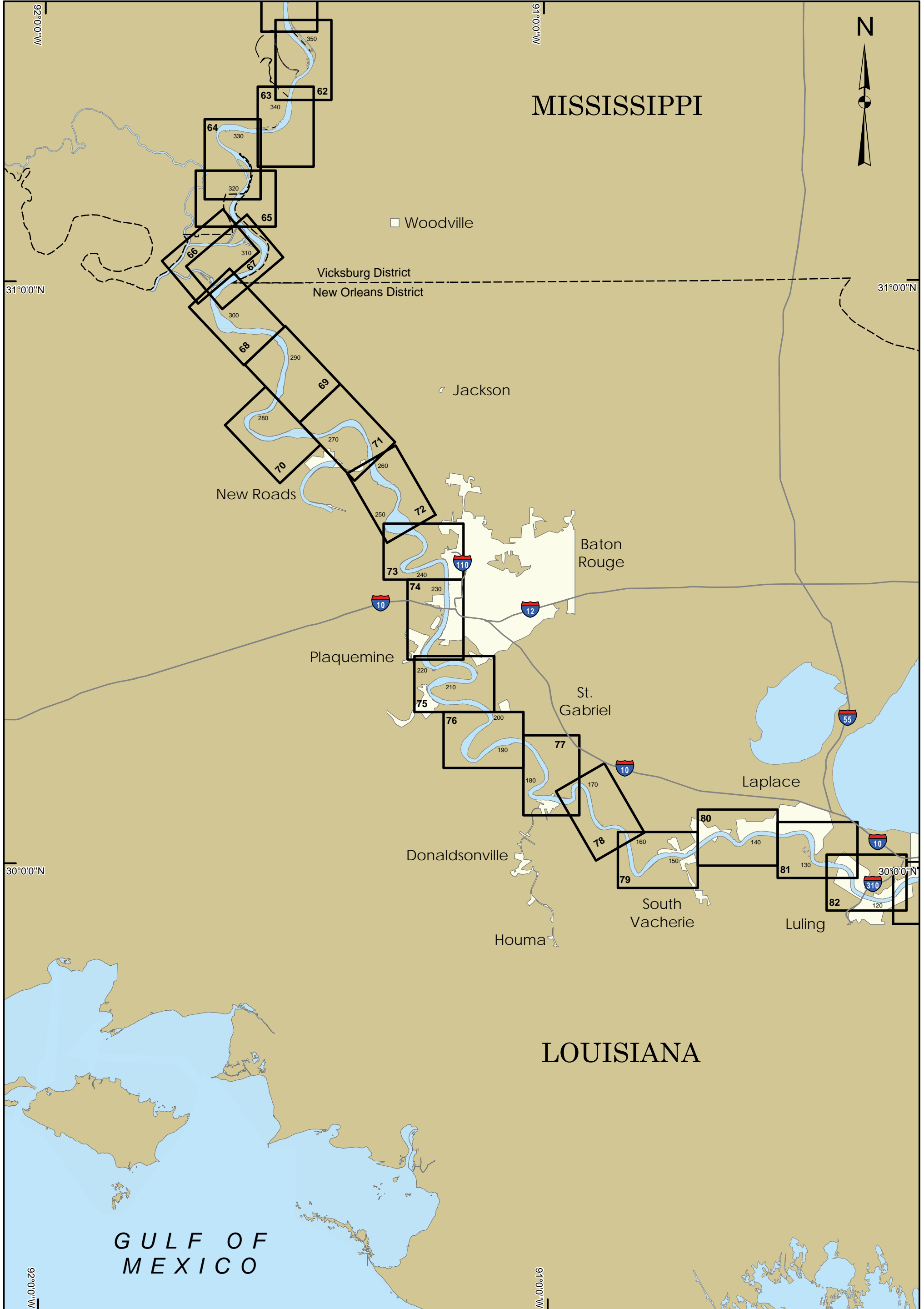


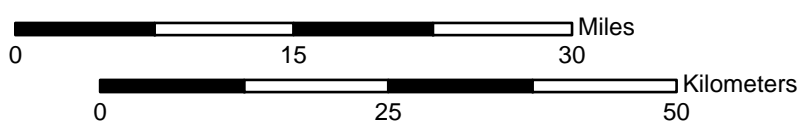
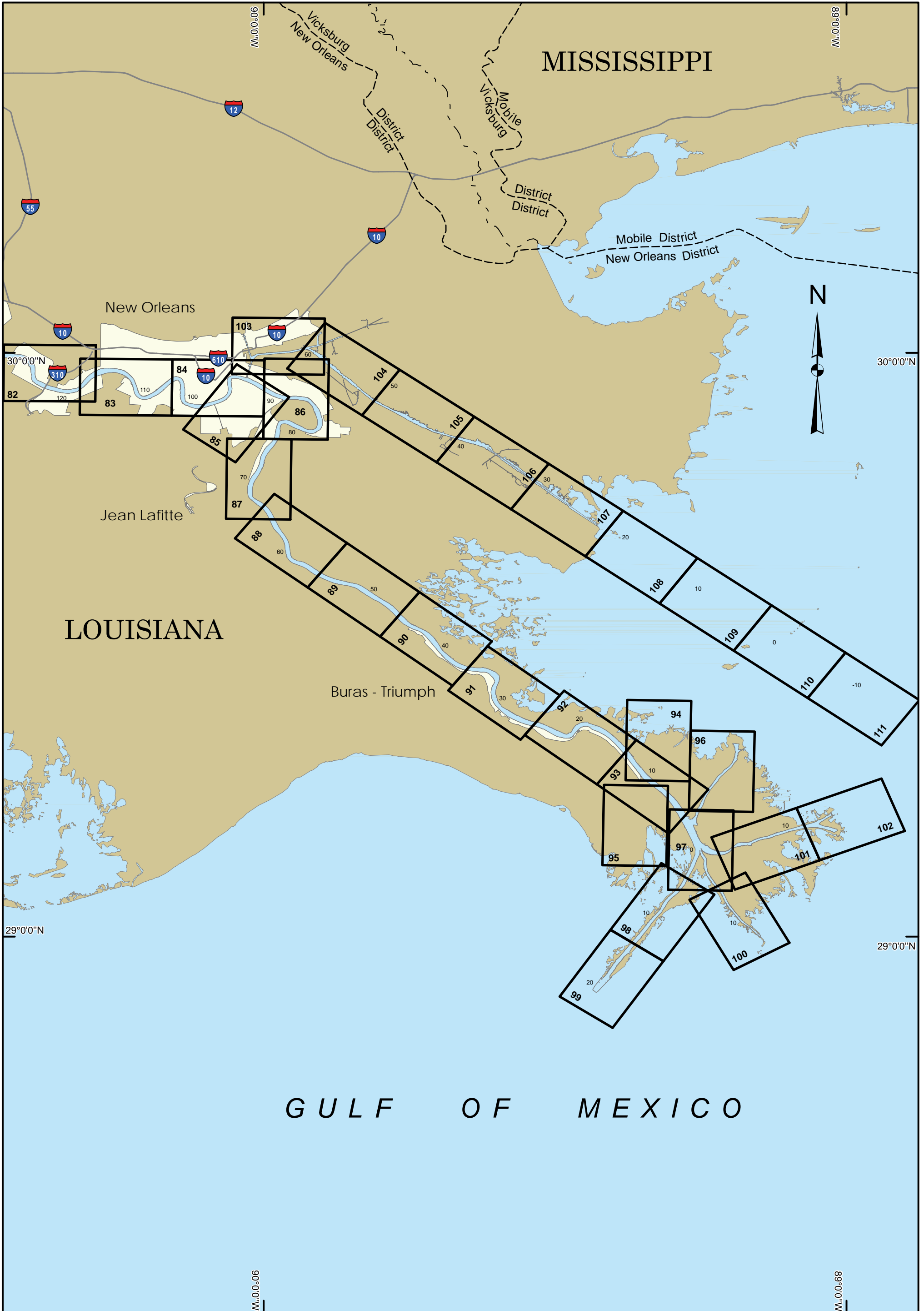






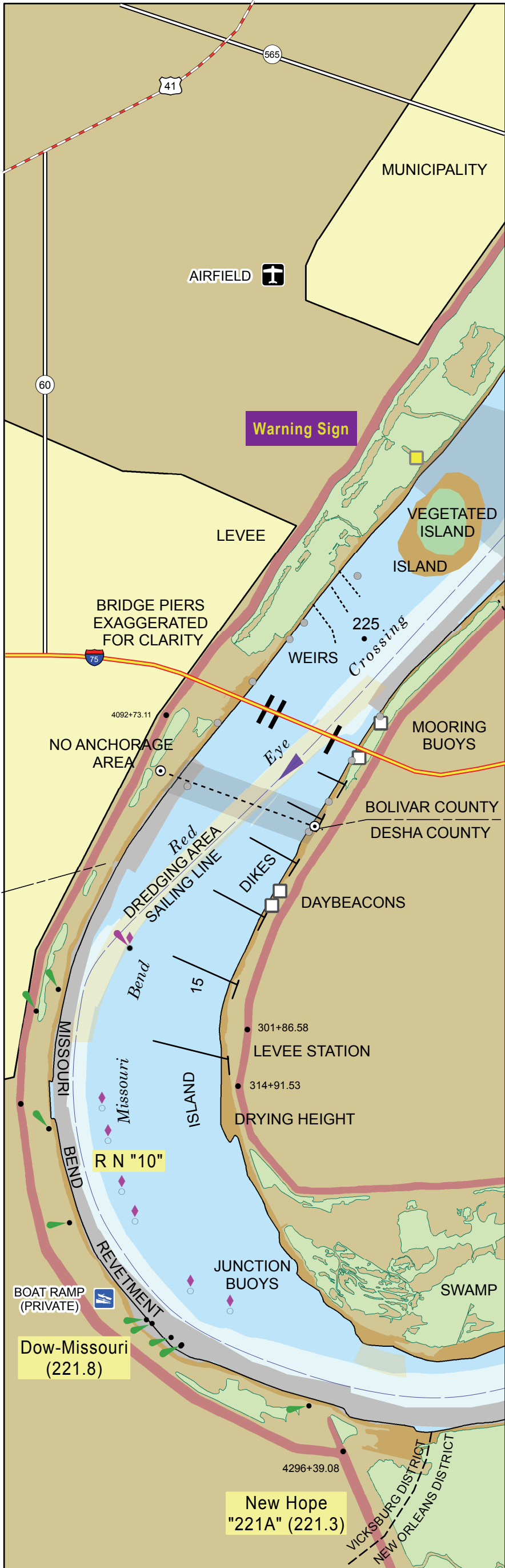






AIDS TO NAVIGATION

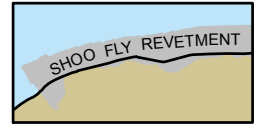
HYDROGRAPHIC



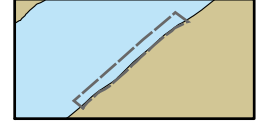
Weirs



Revetment



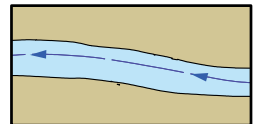
Fleeting Area



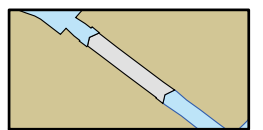
Dikes



Direction of Flow



Lock Chamber



TOPOGRAPHIC

Bridge



Ferry



Powerline



Submarine Crossing



Levee



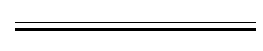
Interstate




Secondary Road



Tertiary Road



Railroad



SYMBOLS

Daybeacons



Navigation Lights



River Gage



Facility Number



Airfield



Interstate Highway



U.S. Highway

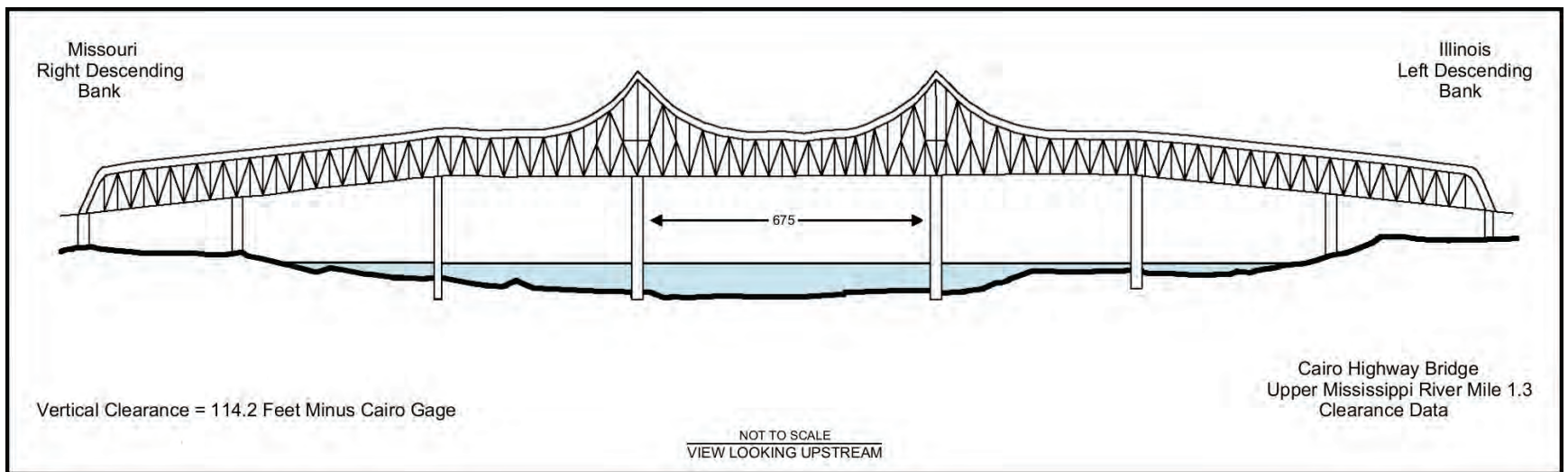


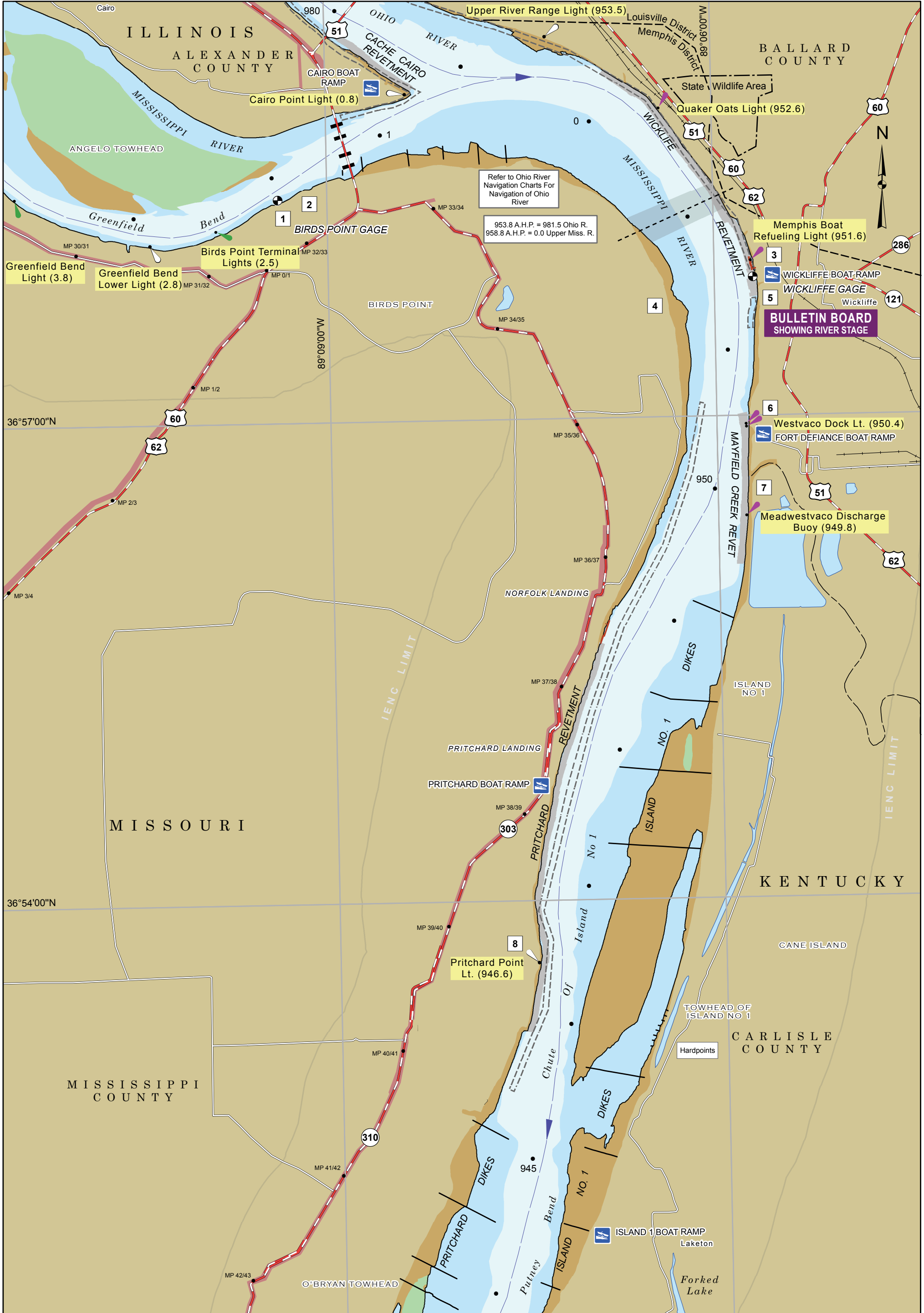
State Highway



FACILITIES			
Display Number	Feature Name	River Mile	Bank
1	Birds Point Terminal Dock	3.0	Right
2	CGB Marine Service, Birds Point and Cairo Fleets Mooring	2.0	Right
3	Economy Boat Store, Wickliffe Dock	952.0	Center
4	CGB Marine Services, Island 1 Fleet Moorings	952.0	Right
5	John F. Beasley Construction Co., Loading Dock and Fleet Mooring	951.0	Left
6	Westvaco Corp., Wickliffe Dock	950.0	Left
7	Great Rivers Marine Service, Kentucky Fleet Mooring	949.0	Left
8	Great Rivers Marine Service, Island 2 Fleet Moorings	939.0	Left

UTILITY CROSSINGS		
River Mile	Vertical Clearance	Name
952.1	N/A	N/A



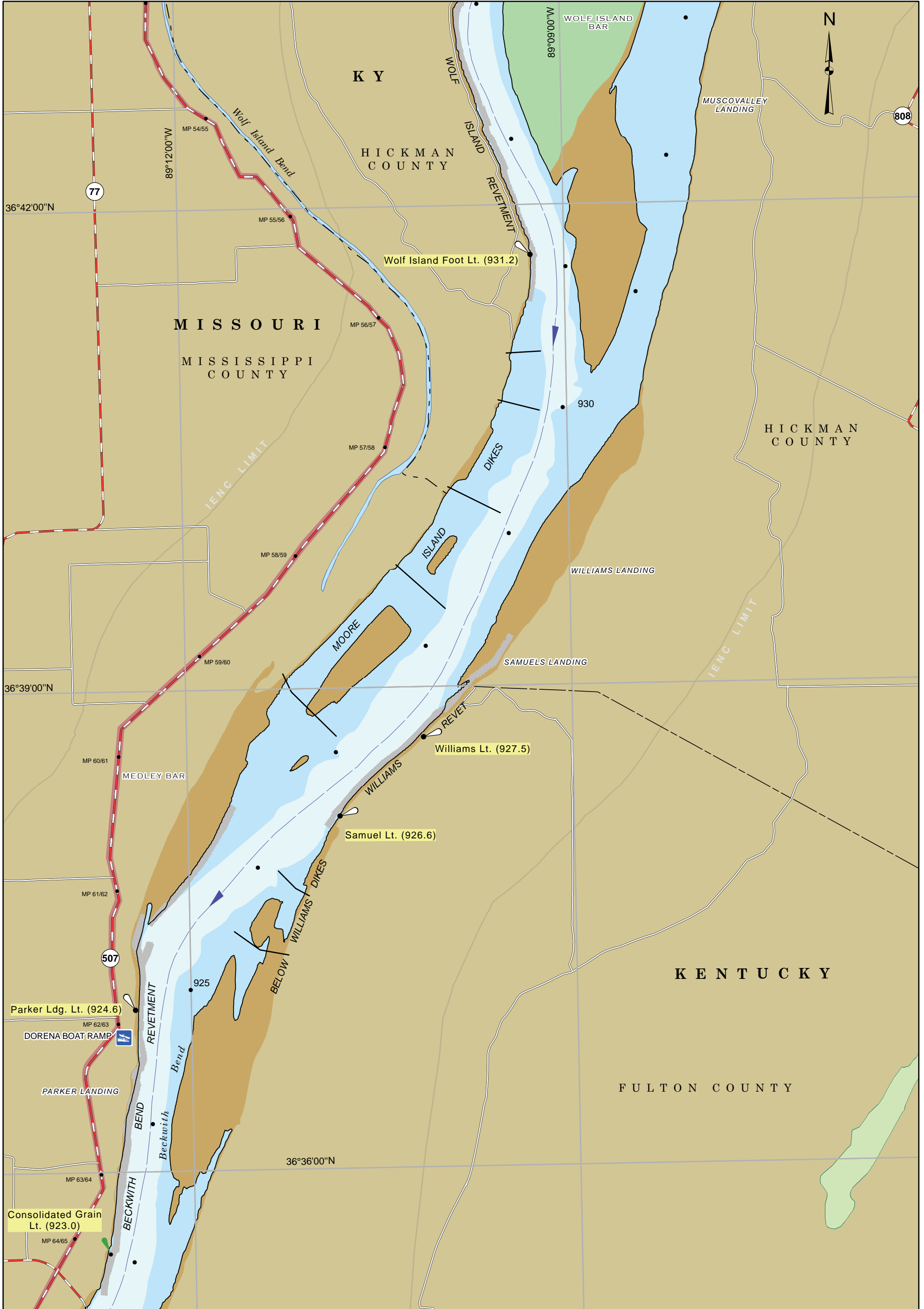


FACILITIES			
Display Number	Feature Name	River Mile	Bank
1	River Fleets, Inc., Moores Landing Wharf and Fleet Mooring	942.0	Right
2	Great Rivers Marine, Columbus Service Dock	937.0	Left
3	Columbus Service Dock	937.0	Left

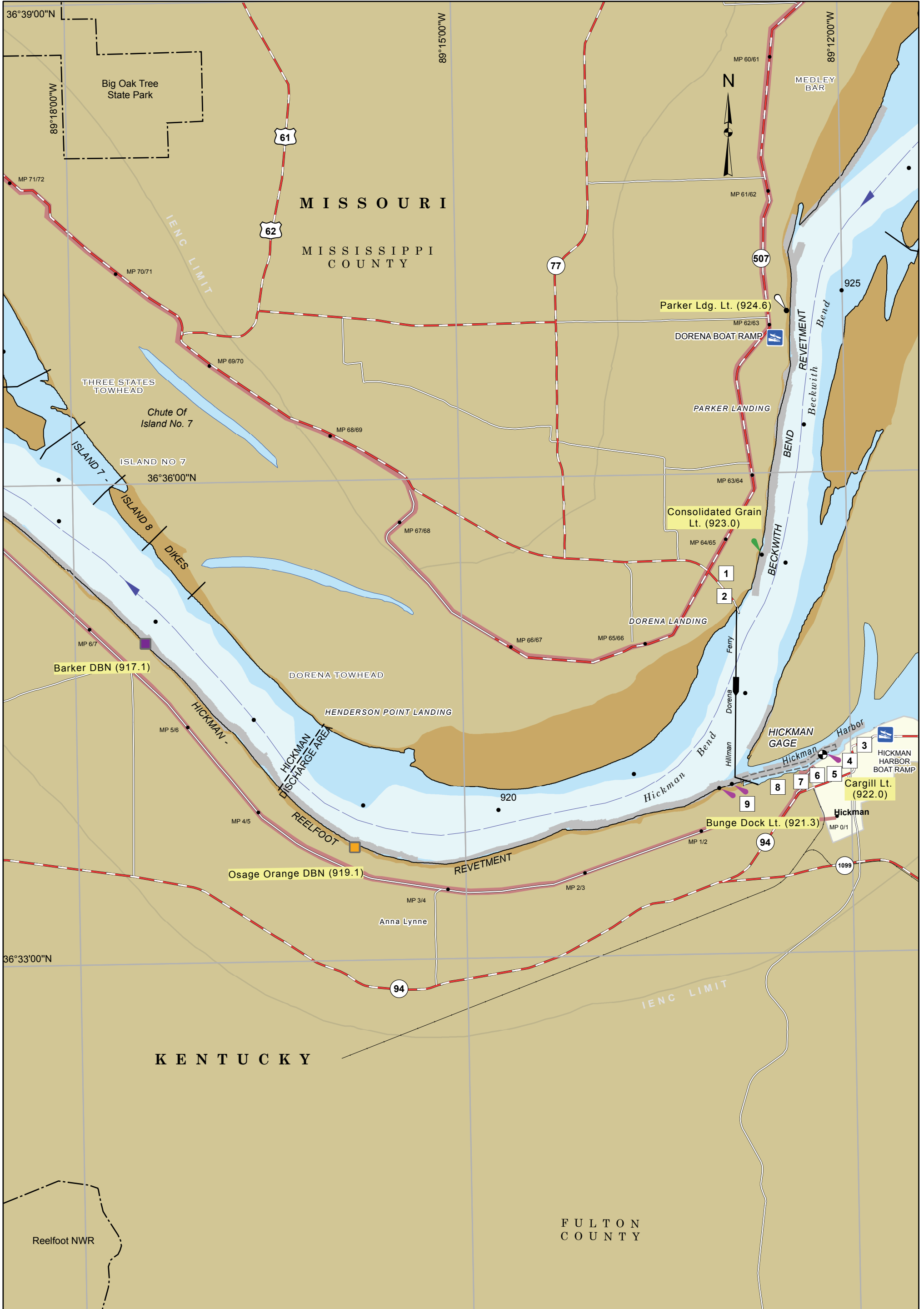


This page intentionally left blank.

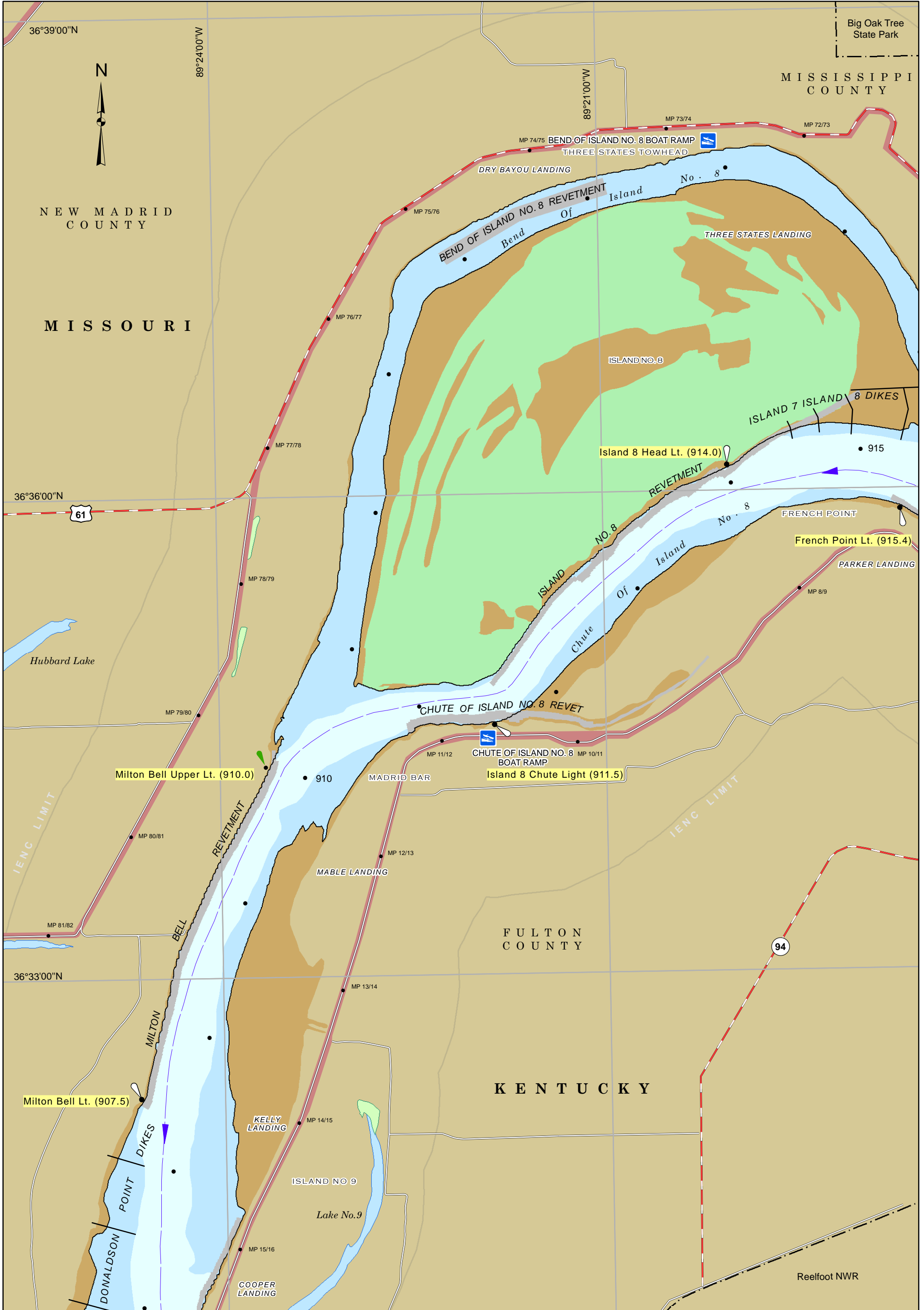




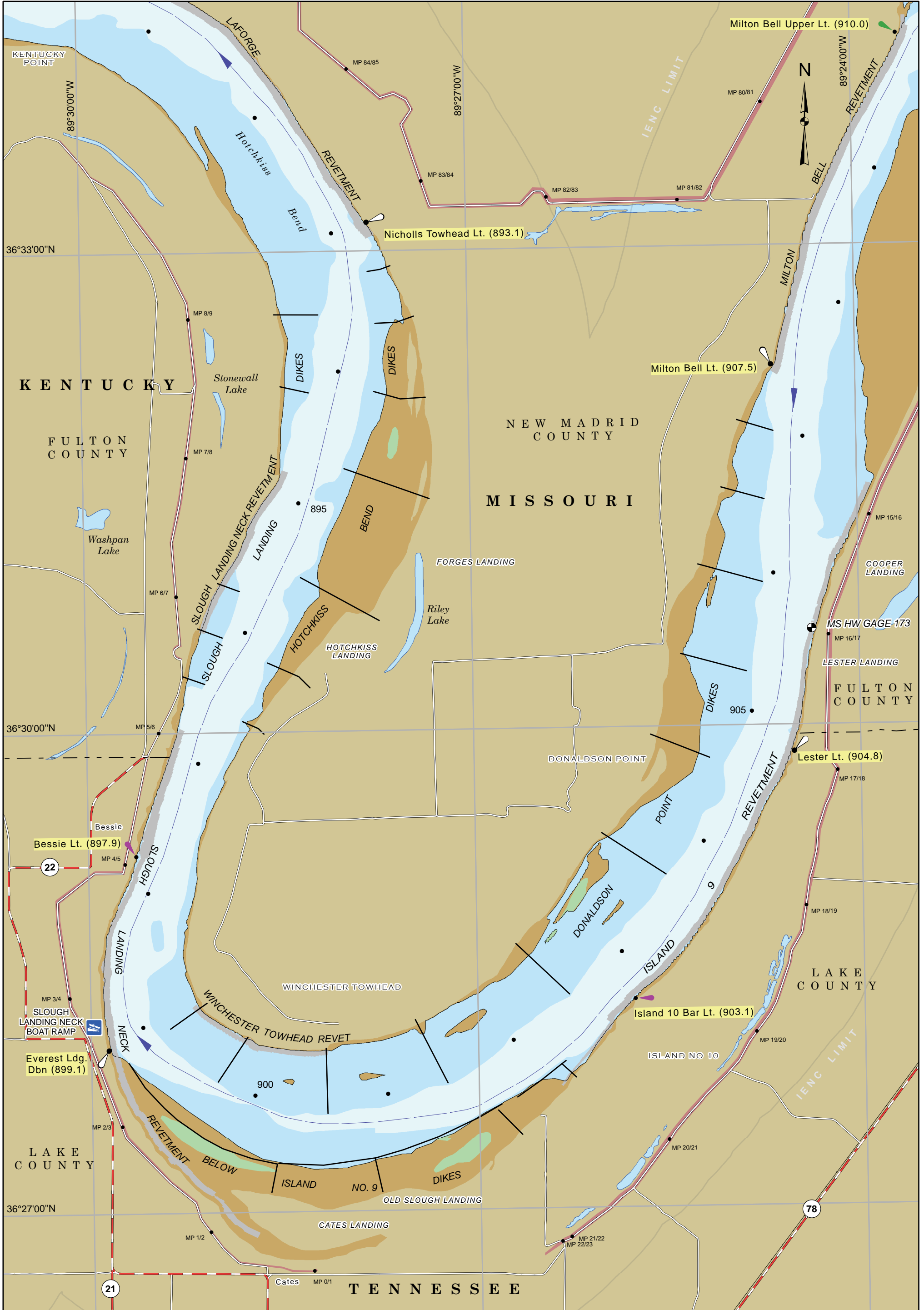
FACILITIES			
Display Number	Feature Name	River Mile	Bank
1	Gulf Coast Grain Co., Dorena Elevator Dock	923.0	Right
2	Hickman Ferry, Dorena Landing	922.6	Right
3	U.S. Coast Guard Depot, Hickman Moorings	922.0	Left
4	River Grain Co., Hickman Dock	922.0	Left
5	Hickman-Fulton County Riverport Authority, Upper Dock	922.0	Left
6	Hickman-Fulton County Riverport Authority, Lower Dock	922.0	Left
7	Hickman Harbor & Marine Service, Fleet Moorings	922.0	Left
8	Hickman Ferry, Hickman Landing	921.7	Left
9	Bunge Corp., Hickman Grain Elevator Dock	921.6	Left



This page intentionally left blank.

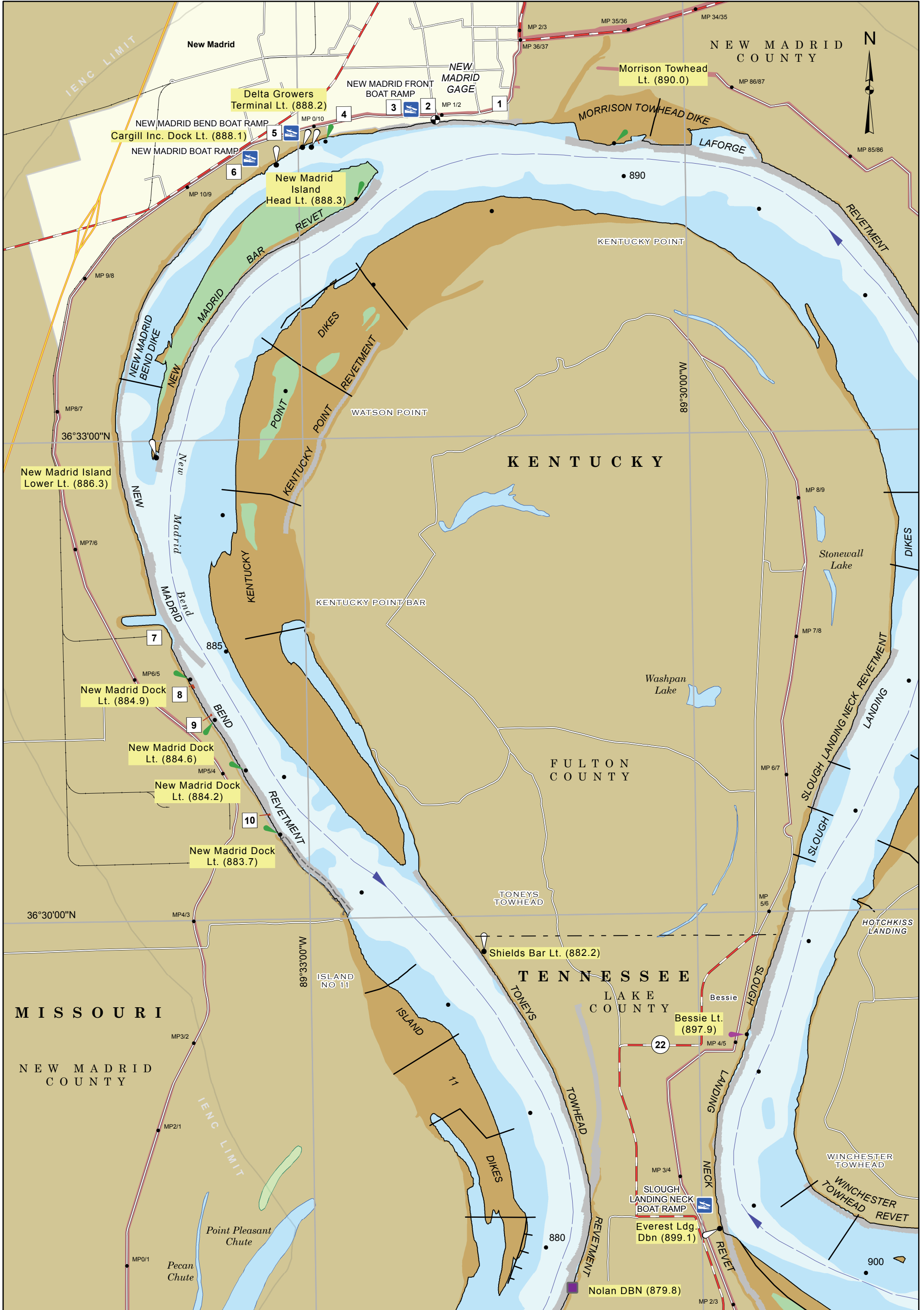


This page intentionally left blank.



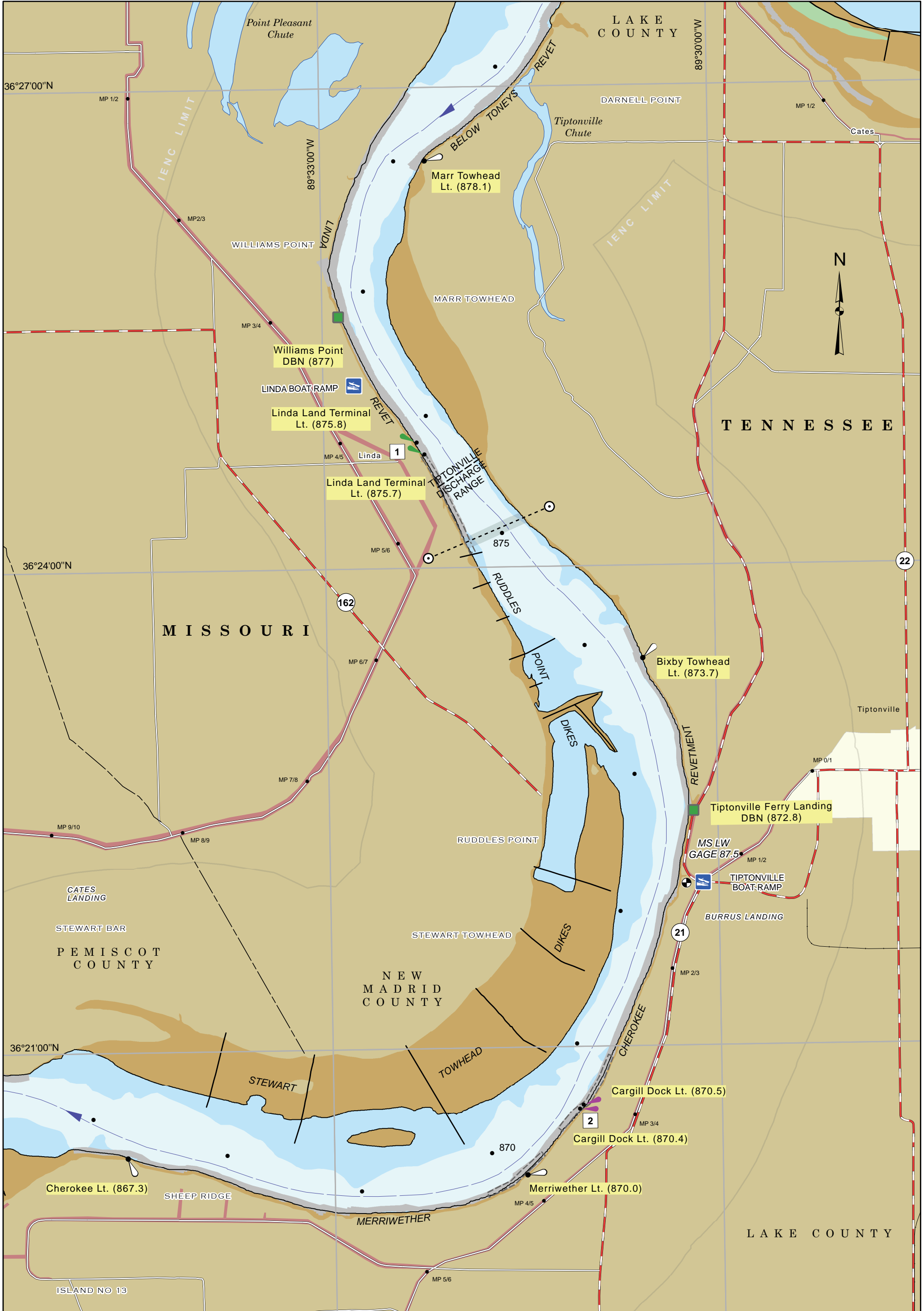
FACILITIES			
Display Number	Feature Name	River Mile	Bank
1	Sinclair Pipeline Co., New Madrid Terminal Dock	889.2	Right
2	St. Jude and New Madrid Harbor Service, New Madrid Fleet Moorings	889.0	Right
3	Ralph Anderson Lumber Co. Dock	888.7	Right
4	Cargill, Inc., New Madrid Grain Elevator Dock	888.0	Right
5	Cargill, Inc., New Madrid Fertilizer Dock	888.0	Right
6	Koch Materials Co., New Madrid Dock	888.0	Right
7	New Madrid County Port Authority, Grain Terminal	885.0	Right
8	St. Jude Industrial Park, Barge Dock	884.7	Right
9	New Madrid Power Plant Dock	884.5	Right
10	Noranda Aluminum, New Madrid Dock	883.8	Right



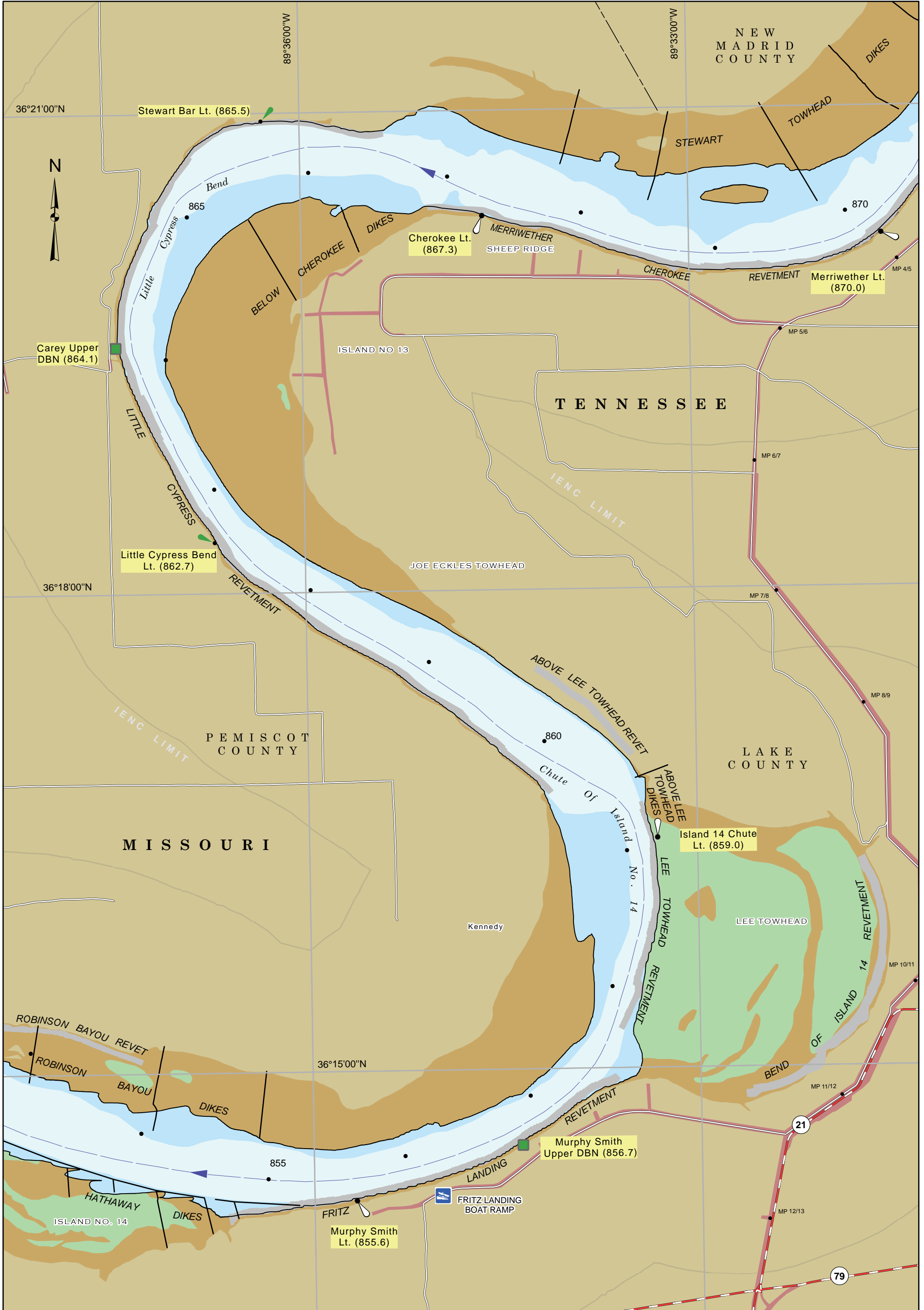


FACILITIES			
Display Number	Feature Name	River Mile	Bank
1	Bunge Grain Terminal	875.8	Right
2	Cargill Grain Terminal	870.4	Left

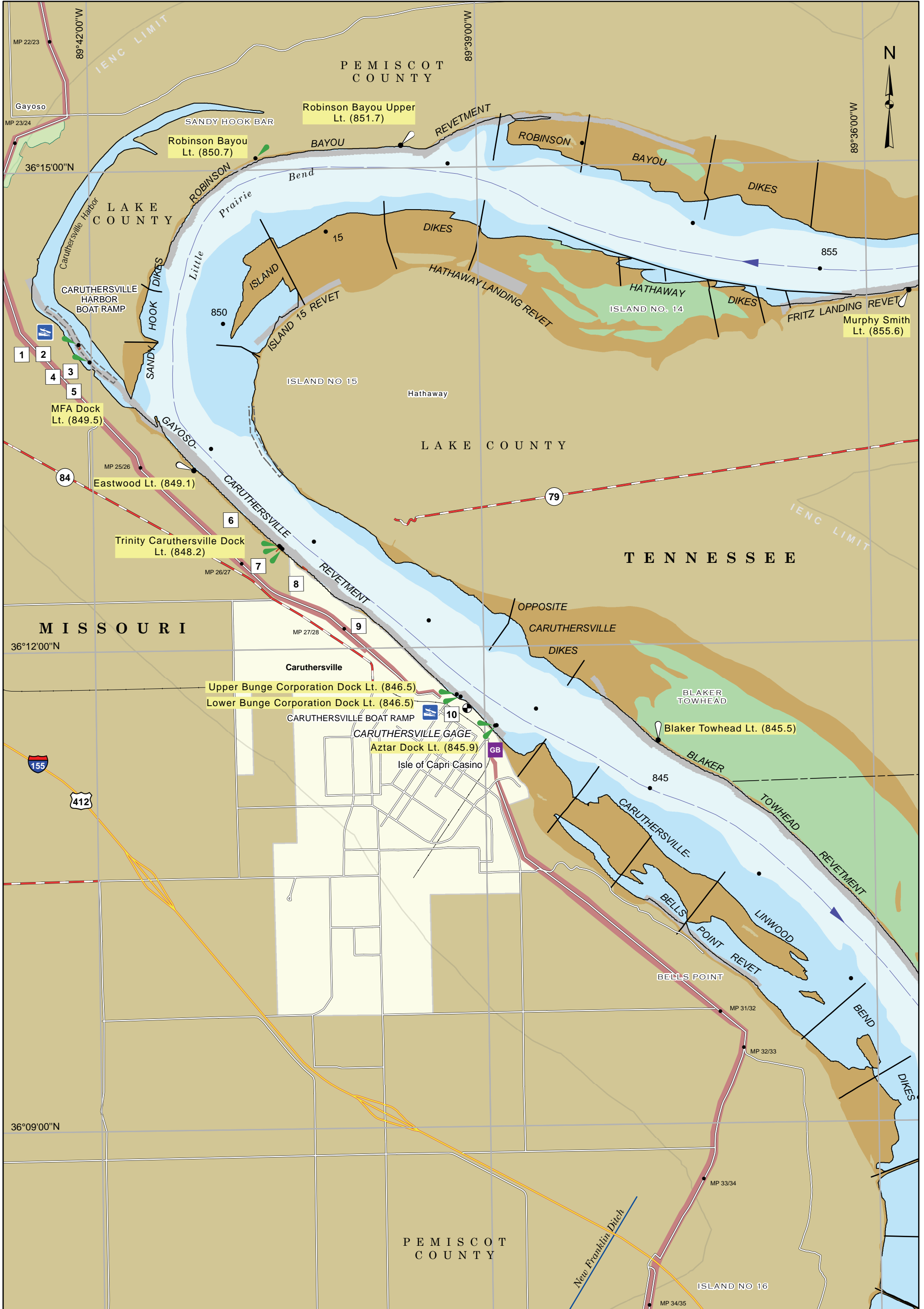
UTILITY CROSSINGS		
River Mile	Vertical Clearance	Name
875.1	N/A	N/A



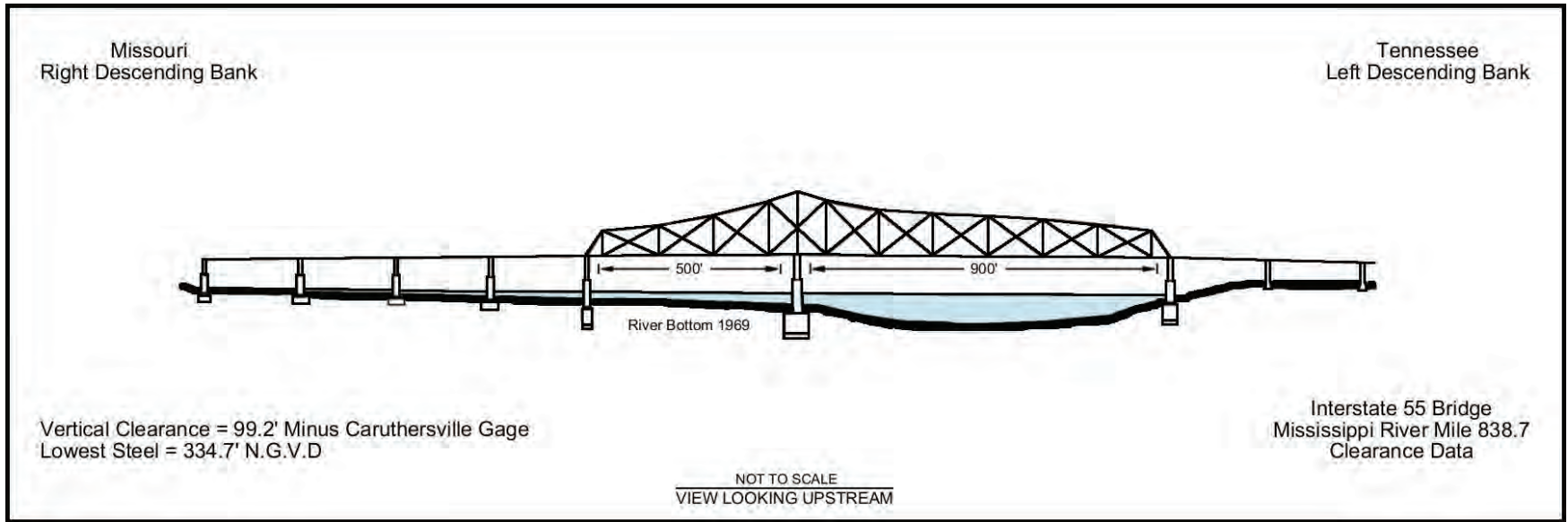
This page intentionally left blank.



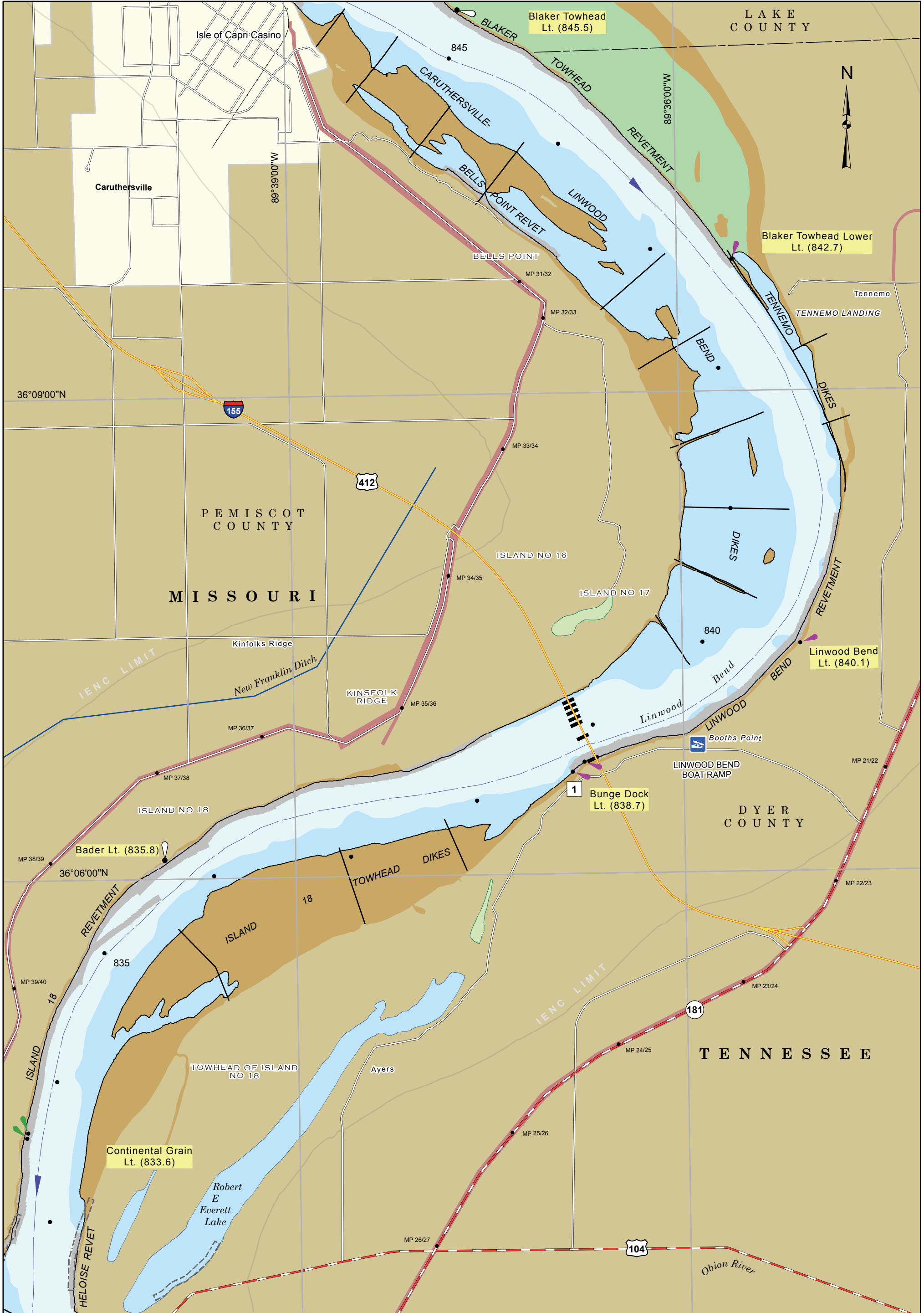
FACILITIES			
Display Number	Feature Name	River Mile	Bank
1	Wepfer Marine Service Fleet Mooring	849.3	Right
2	Pemiscot County Port Authority, Fertilizer Dock	849.3	Right
3	Pemiscot County Port Authority, Grain Dock	849.3	Right
4	Pemiscot County Port Authority, General Cargo Terminal Wharf	849.3	Right
5	Pemiscot County Port Authority, Fertilizer Dock	849.3	Right
6	MFA Inc. Liquid Fertilizer Dock	848.7	Right
7	Caruthersville Shipyard, Outfitting Dock and Pier	848.3	Right
8	Taylor Sand and Gravel Dock	848.0	Right
9	Ag Distributors Inc. Liquid Fertilizer Terminal	847.4	Right
10	Bunge Corp., Caruthersville Dock	846.6	Right



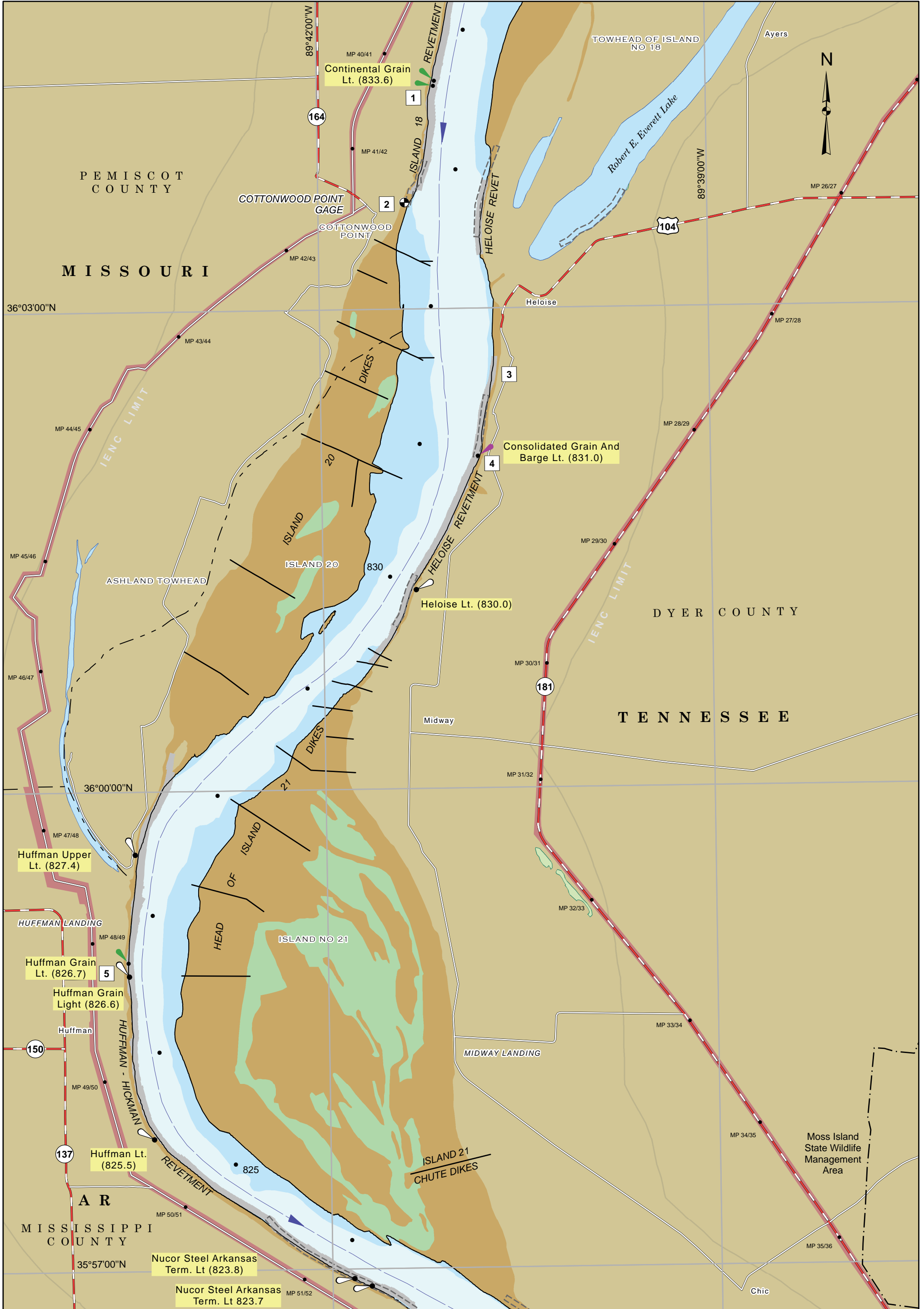
FACILITIES			
Display Number	Feature Name	River Mile	Bank
1	Bunge Corp., Boothspoint Elevator Dock	838.8	Left



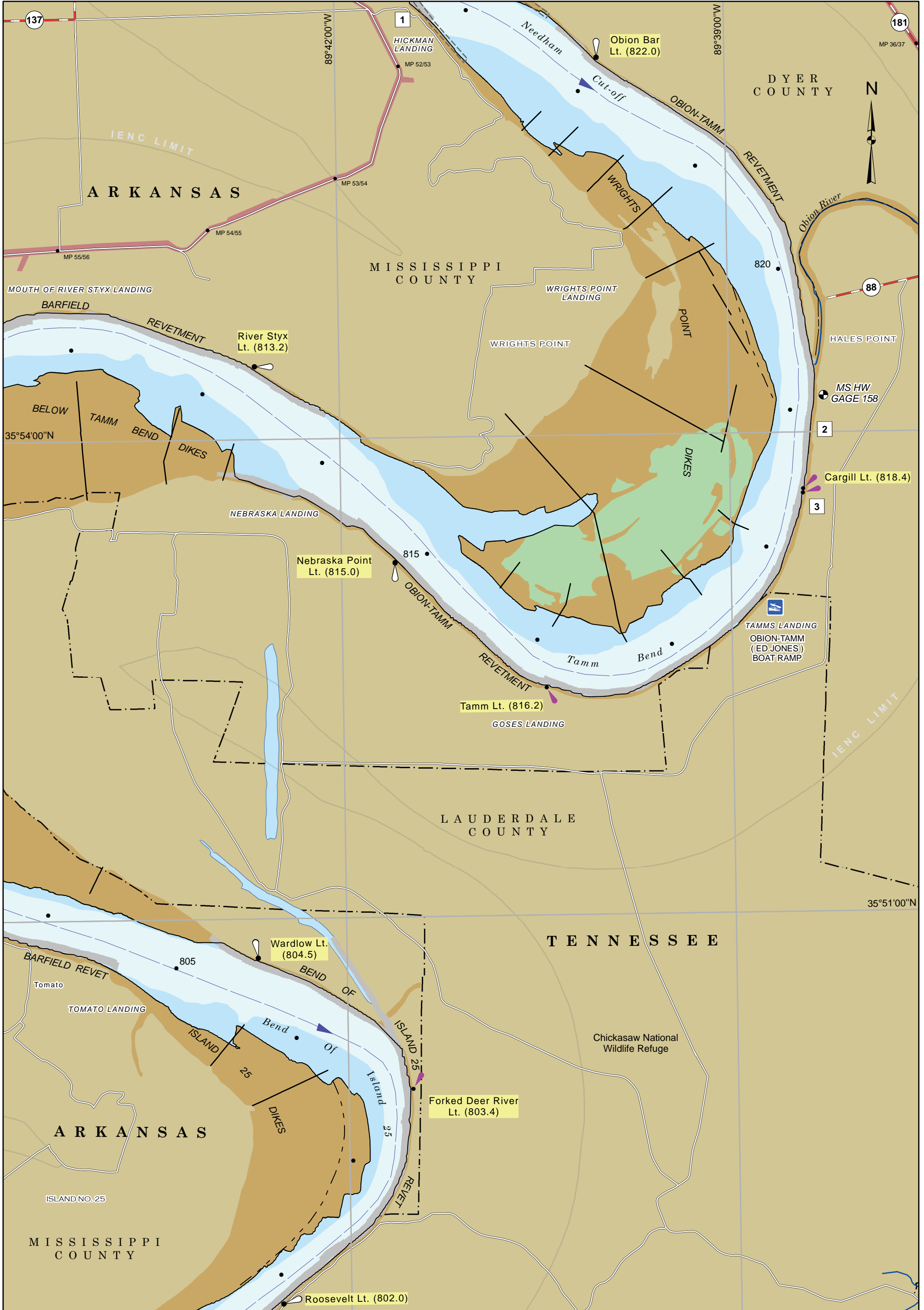




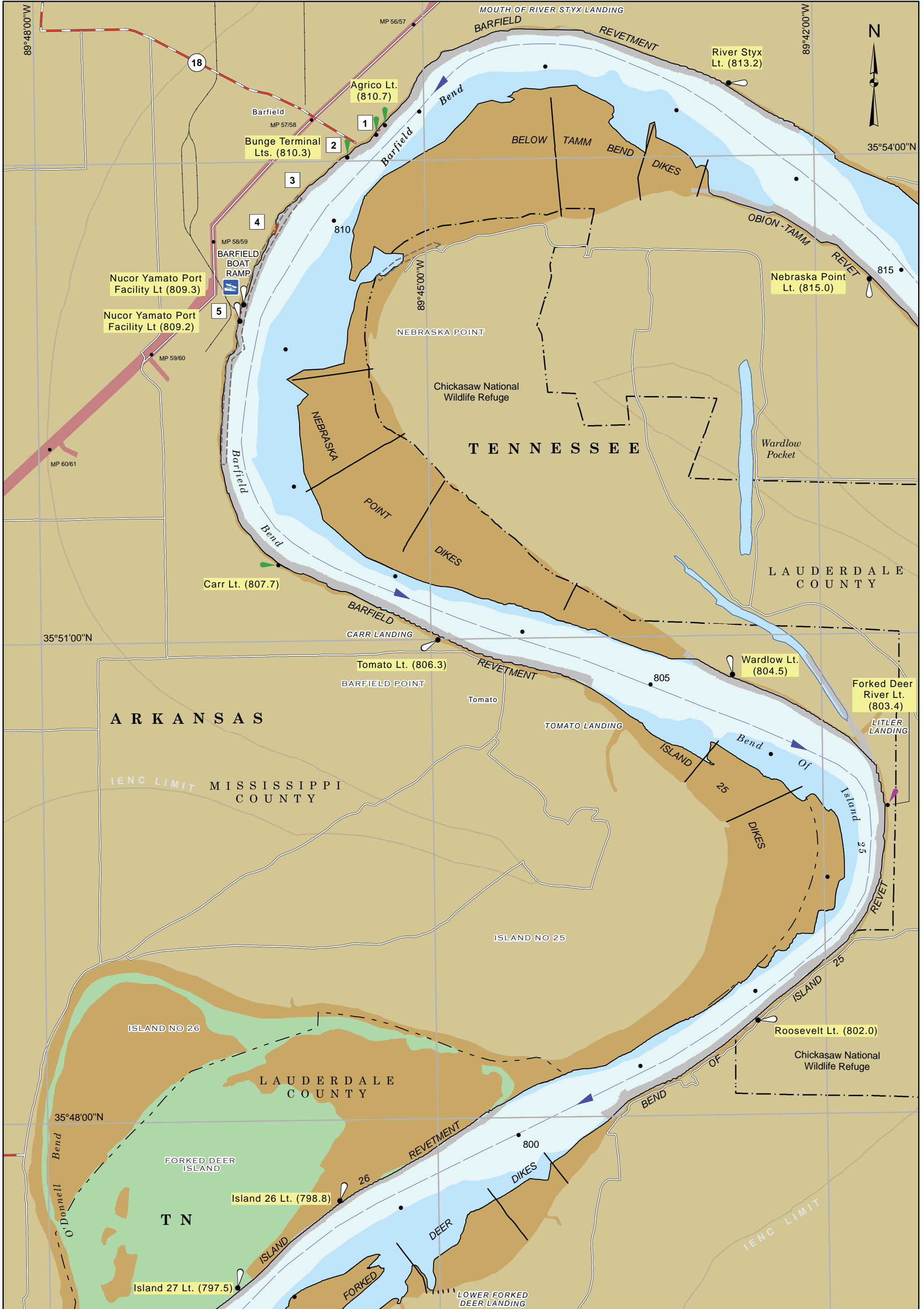
FACILITIES			
Display Number	Feature Name	River Mile	Bank
1	Continental Grain Co., Cottonwood Point Elevator Dock	833.5	Right
2	Smith Towing Service Dock and Fleet Mooring	832.7	Right
3	Choctaw Transportation Co., Heloise Dock	831.5	Left
4	Gulf Coast Grain, Heloise Elevator Dock	831.0	Left
5	Bunge Corp., Huffman Elevator Dock	826.6	Right



FACILITIES			
Display Number	Feature Name	River Mile	Bank
1	Nucor Steel - Arkansas Corp., Blytheville Dock	823.3	Right
2	Steele's Tug Service Dock and Fleet Mooring	818.9	Left
3	Continental Grain Co., Hales Point Elevator Dock	818.4	Left

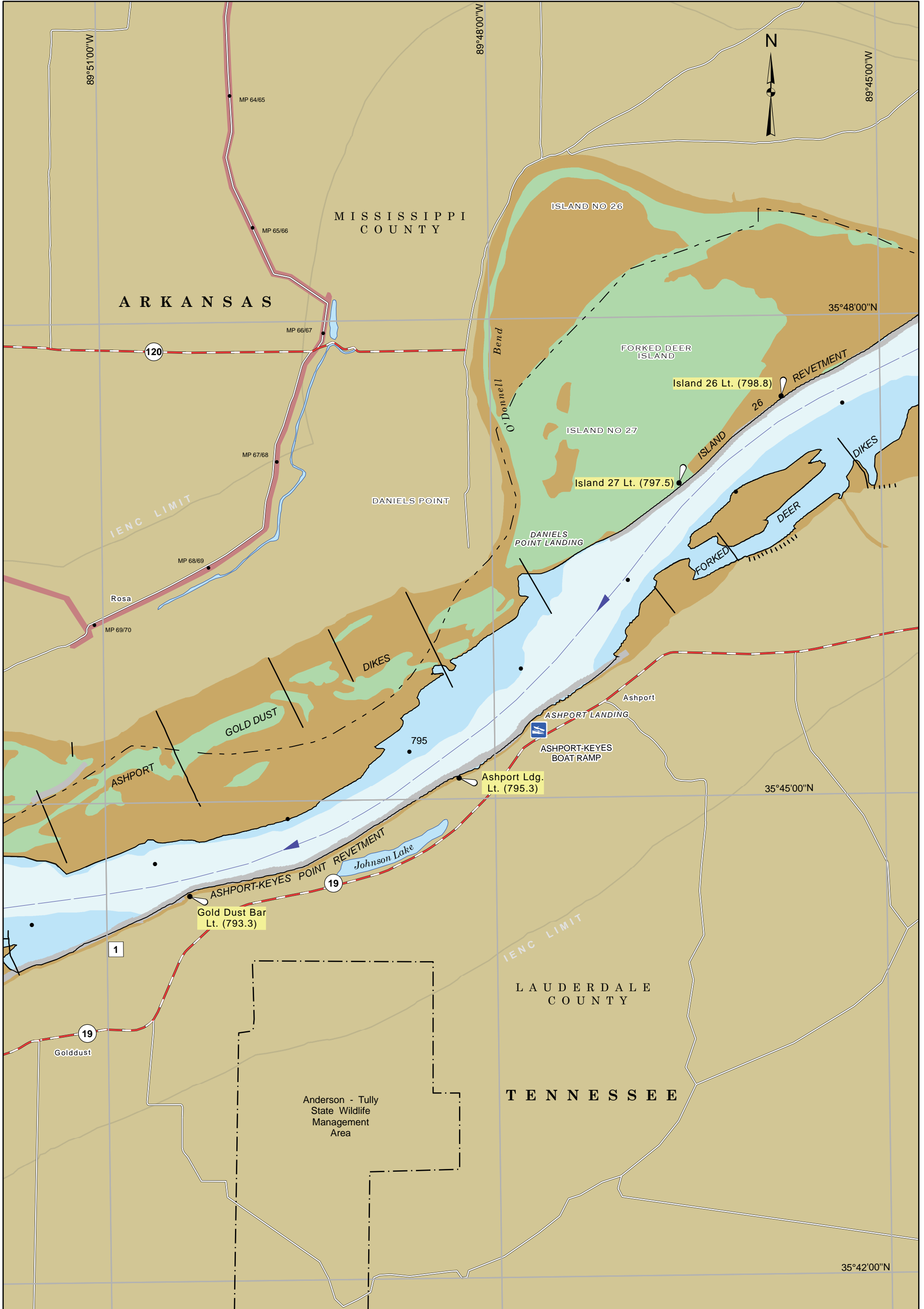


FACILITIES			
Display Number	Feature Name	Rivermile	Bank
1	Agricultural Minerals Corp., Blytheville Plant Dock	810.7	Right
2	Farmers Soybean Corp., Barfield Terminal Dock	810.4	Right
3	Blytheville River Rail Terminal Co. Dock	810.2	Right
4	Barfield Harbor Service Dock and Fleet Mooring	809.8	Right
5	Nucor-Yamato Steel Corp., Blytheville Dock	809.2	Right



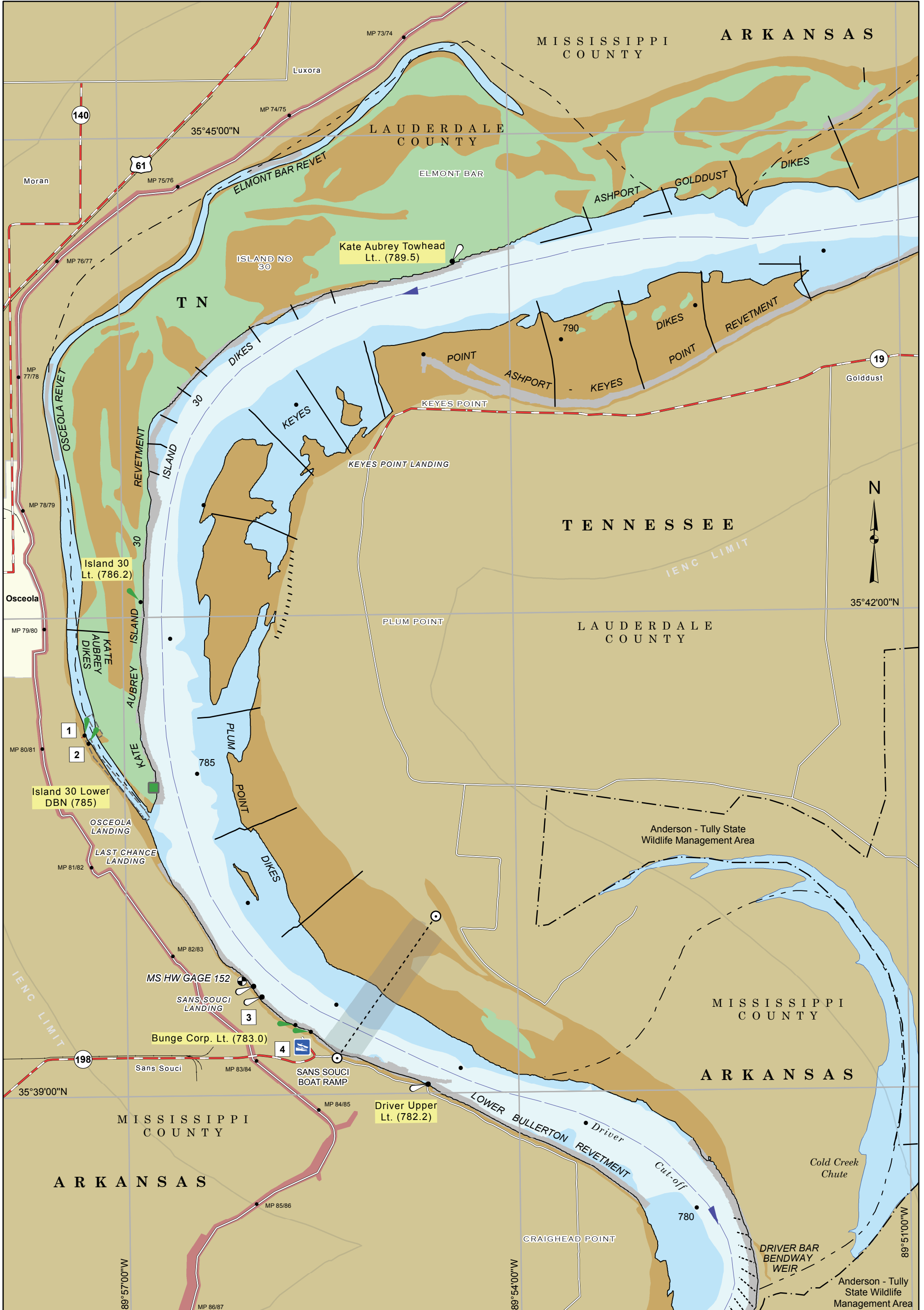
FACILITIES			
Display Number	Feature Name	River Mile	Bank
1	Continental Grain Co., Gold Dust Elevator Dock	792.5	Left





FACILITIES			
Display Number	Feature Name	River Mile	Bank
1	Poinsett Grain and Rice Terminal, North Dock	785.3	Right
2	Poinsett Grain and Rice Terminal, South Dock	785.3	Right
3	Cargill, Inc., Osceola Dock	783.6	Right
4	Bunge Corp., Osceola Grain Elevator Dock	783.0	Right

UTILITY CROSSINGS		
River Mile	Vertical Clearance	Name
782.8	N/A	N/A

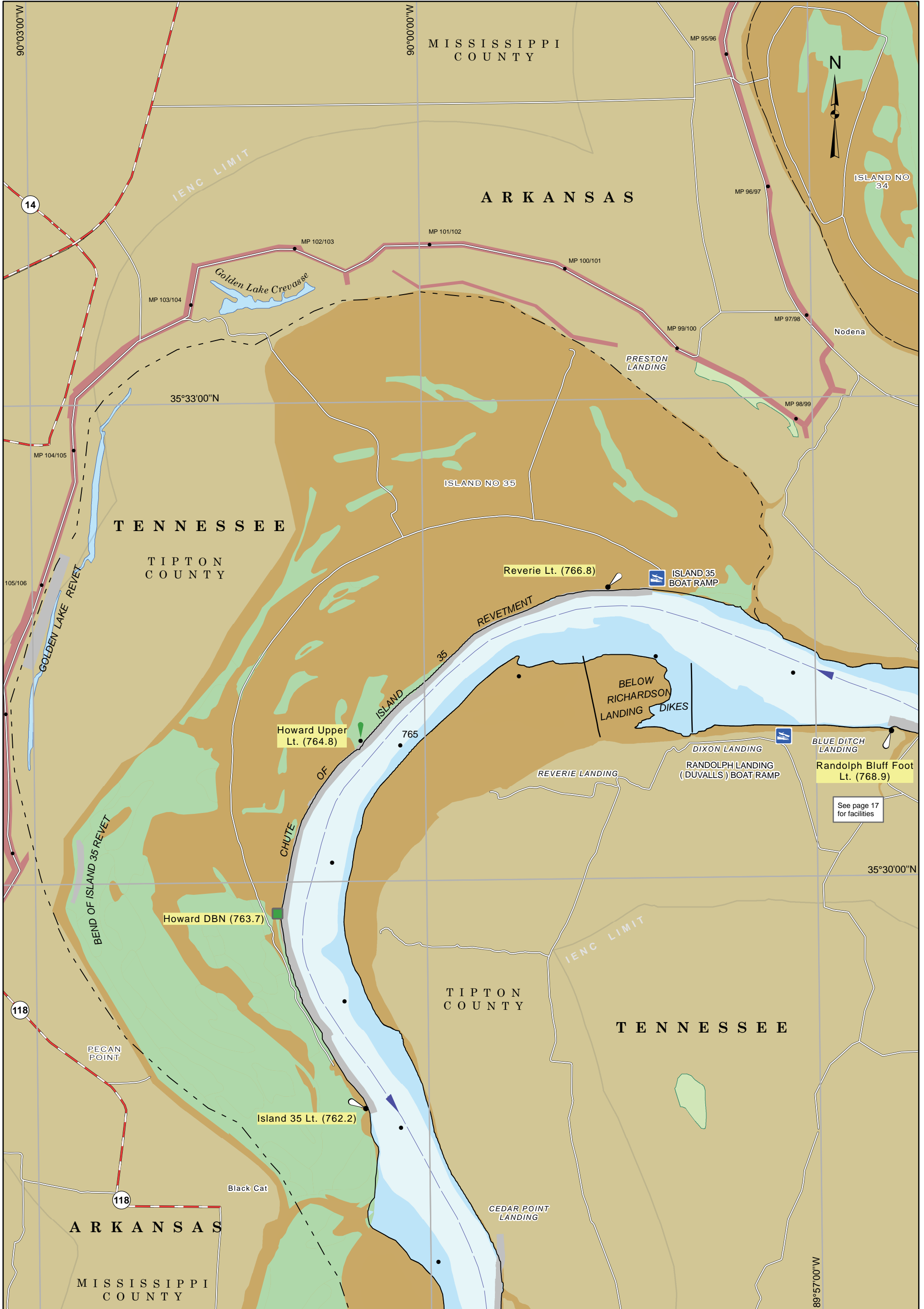


FACILITIES			
Display Number	Feature Name	River Mile	Bank
1	U.S. Army Corps of Engineers, Richardson Casting Field Landing	768.3	Left
2	Continental Grain Co., Richardsons Landing Dock	768.7	Left

UTILITY CROSSINGS		
River Mile	Vertical Clearance	Name
769.0	340'	TVA

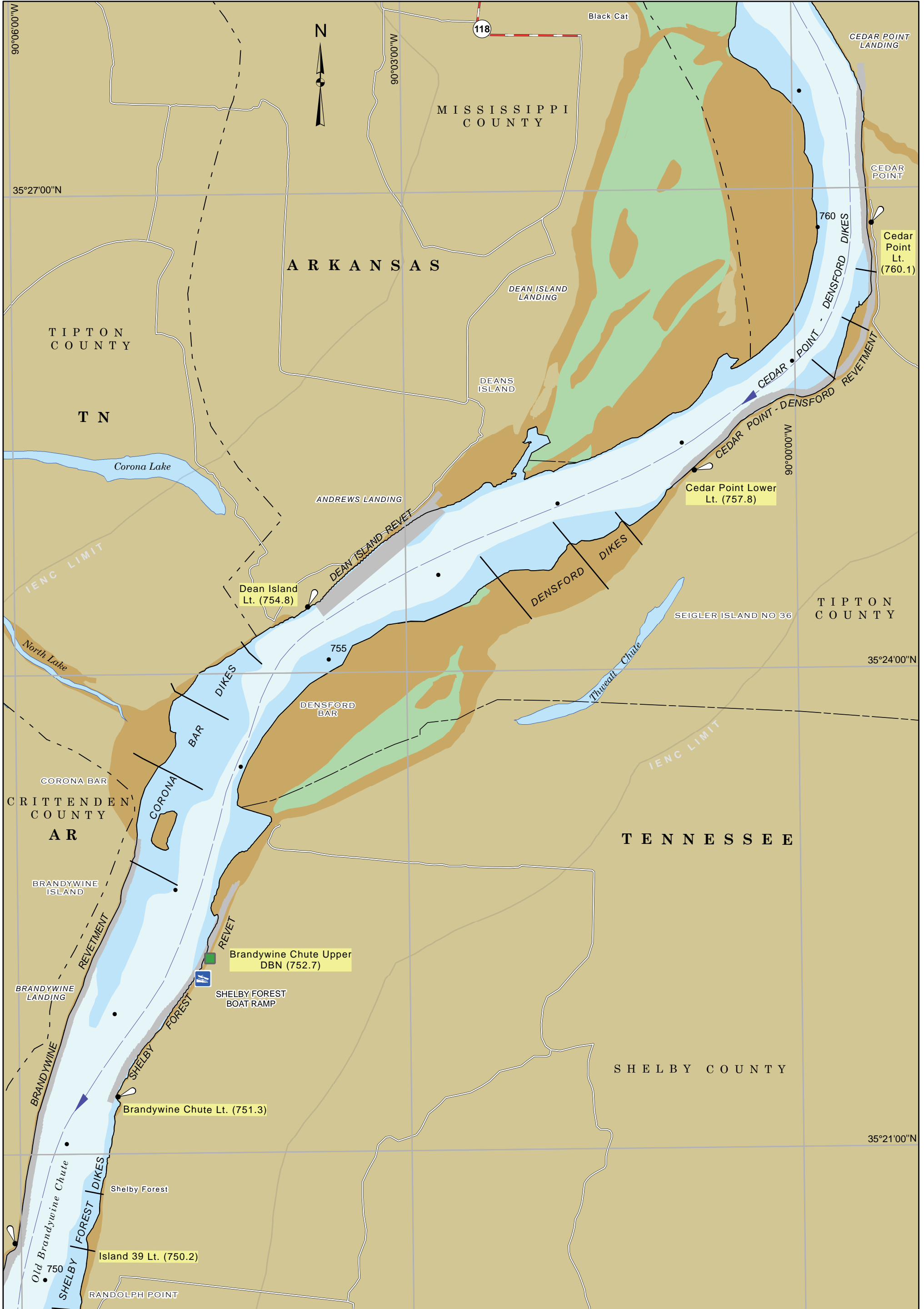


This page intentionally left blank.

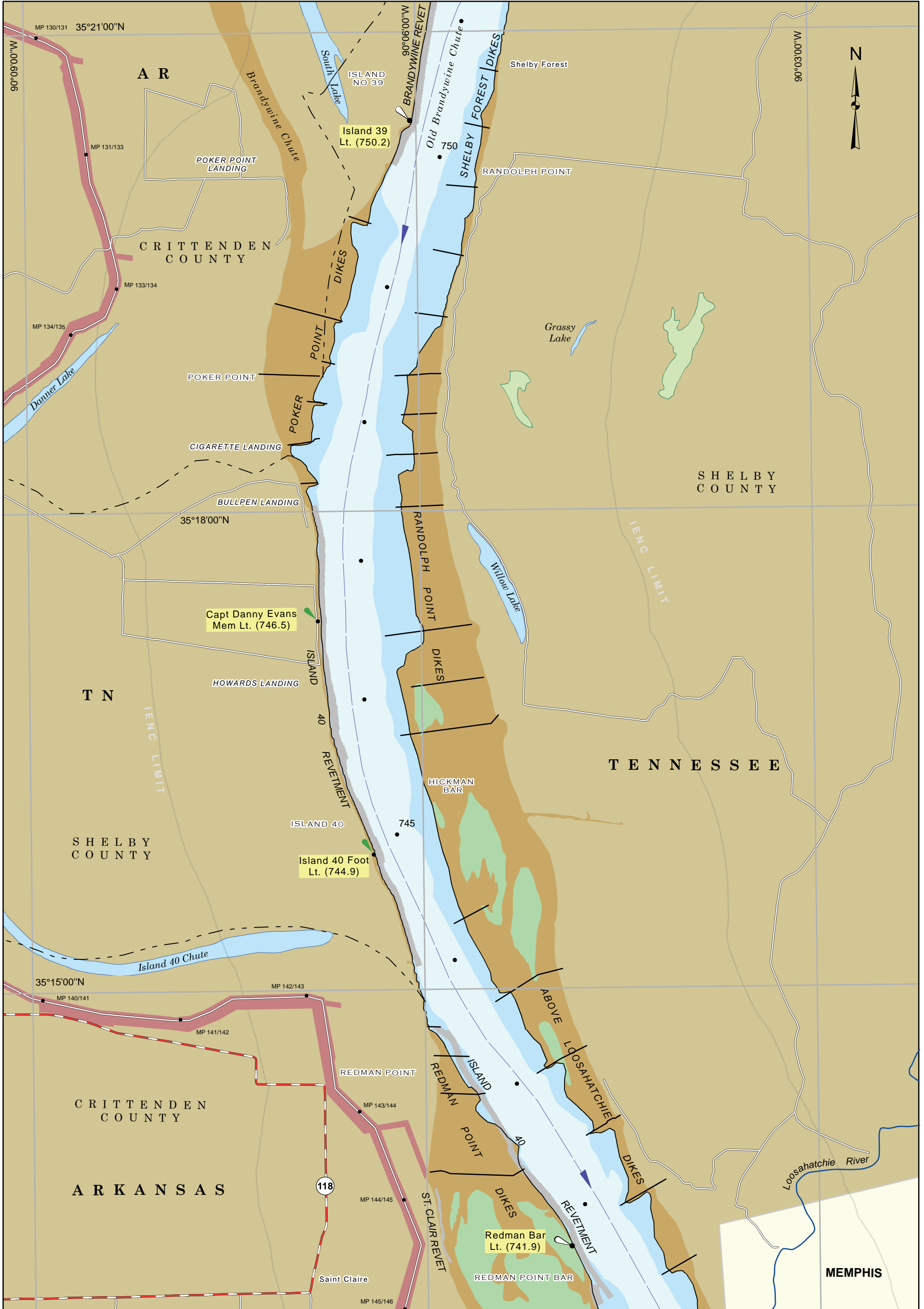


This page intentionally left blank.


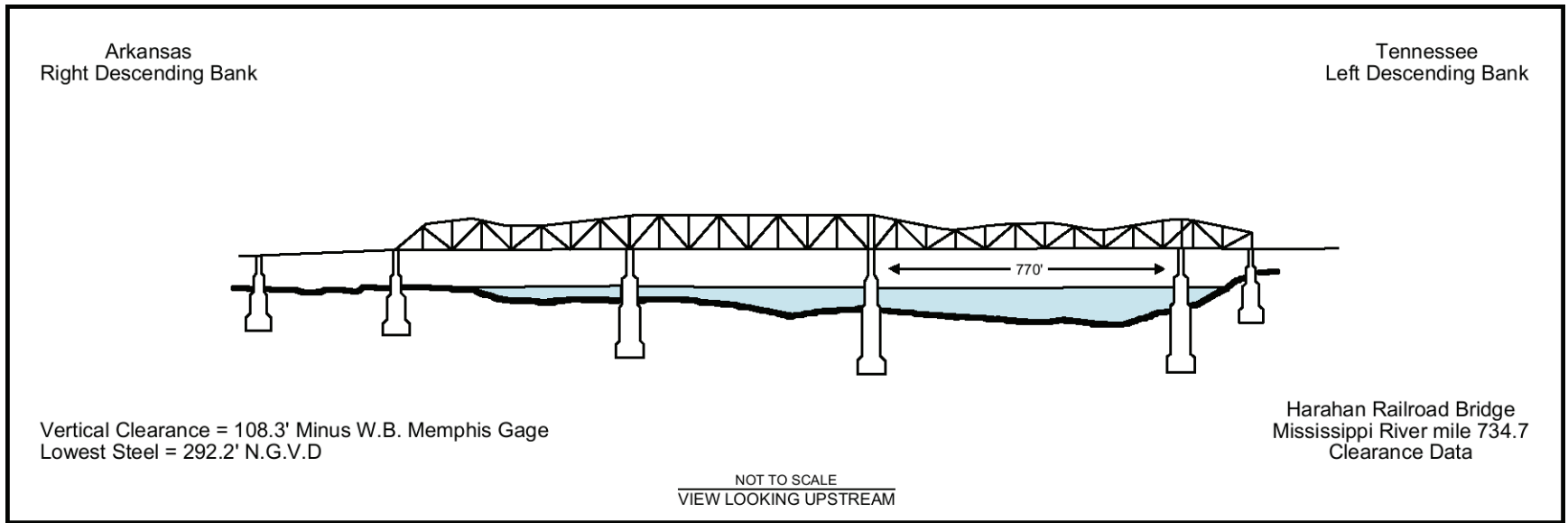
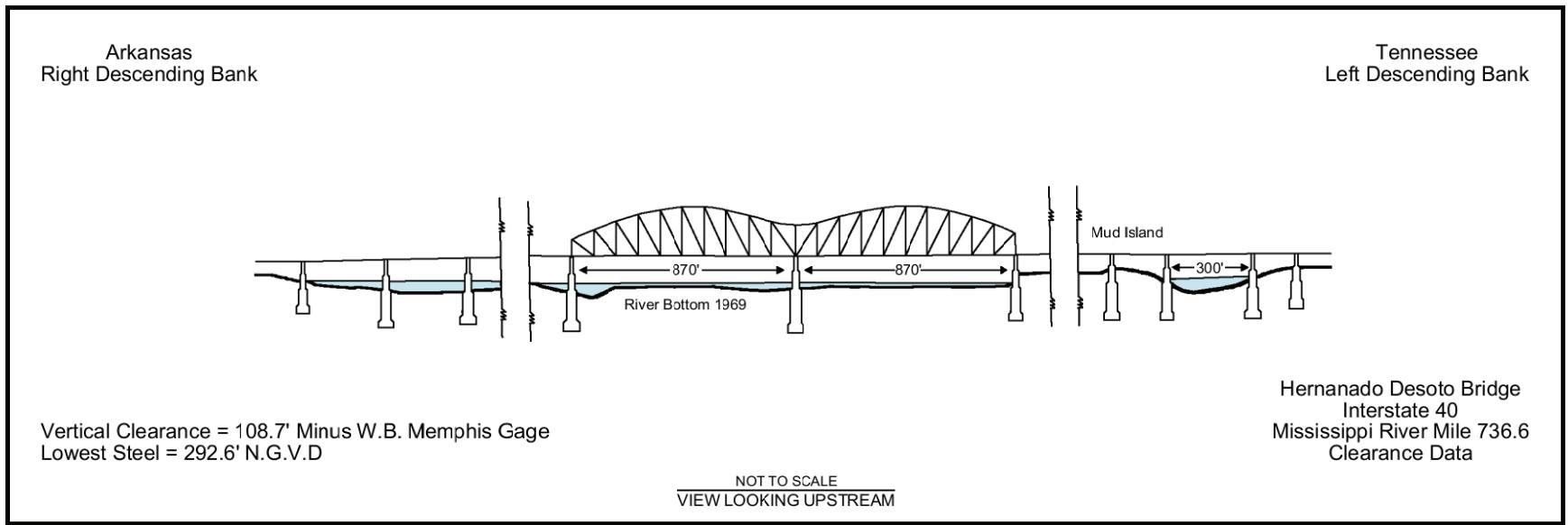




This page intentionally left blank.



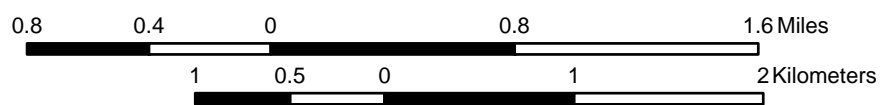
FACILITIES			
Display Number	Feature Name	River Mile	Bank
1	Fullen Dock and Warehouse Co., Wharves	741.0	Left
2	CONOCO, Inc., Lucy-Woodstock Memphis Chemical Terminal Dock	739.0	Left
3	Cargill Ag Horizons	736.0	Left
4	Westway Terminal Company	736.0	Left
5	Patton-Tully Transportation Co. Dock	736.0	Left
6	Bunge Corp., Memphis Elevator Dock	736.0	Left
7	Lafarge Corp., Memphis Terminal Dock	736.0	Left
8	United States Coast Guard Group, Lower Mississippi River, Memphis	736.0	Left
9	Buzzi Unicem USA Inc	736.0	Left
10	Memphis Queen Line Dock	736.0	Left
11	American Commercial Liquid Terminal, Memphis Dock	736.0	Left
12	Exxon Company, U.S.A., Memphis Terminal Dock	735.0	Left
13	Lion Oil Co., Memphis Terminal Dock	734.6	Left
14	Memphis and Shelby County Port Commission	734.0	Left
15	Economy Boat Store, Memphis Dock	734.0	Left
16	PTI	734.0	Left
17	Waxler Towing Company	734.0	Left
18	Genuine Parts (NAPA)	733.6	Left
19	Patton-Tully Transportation LLC	733.2	Left





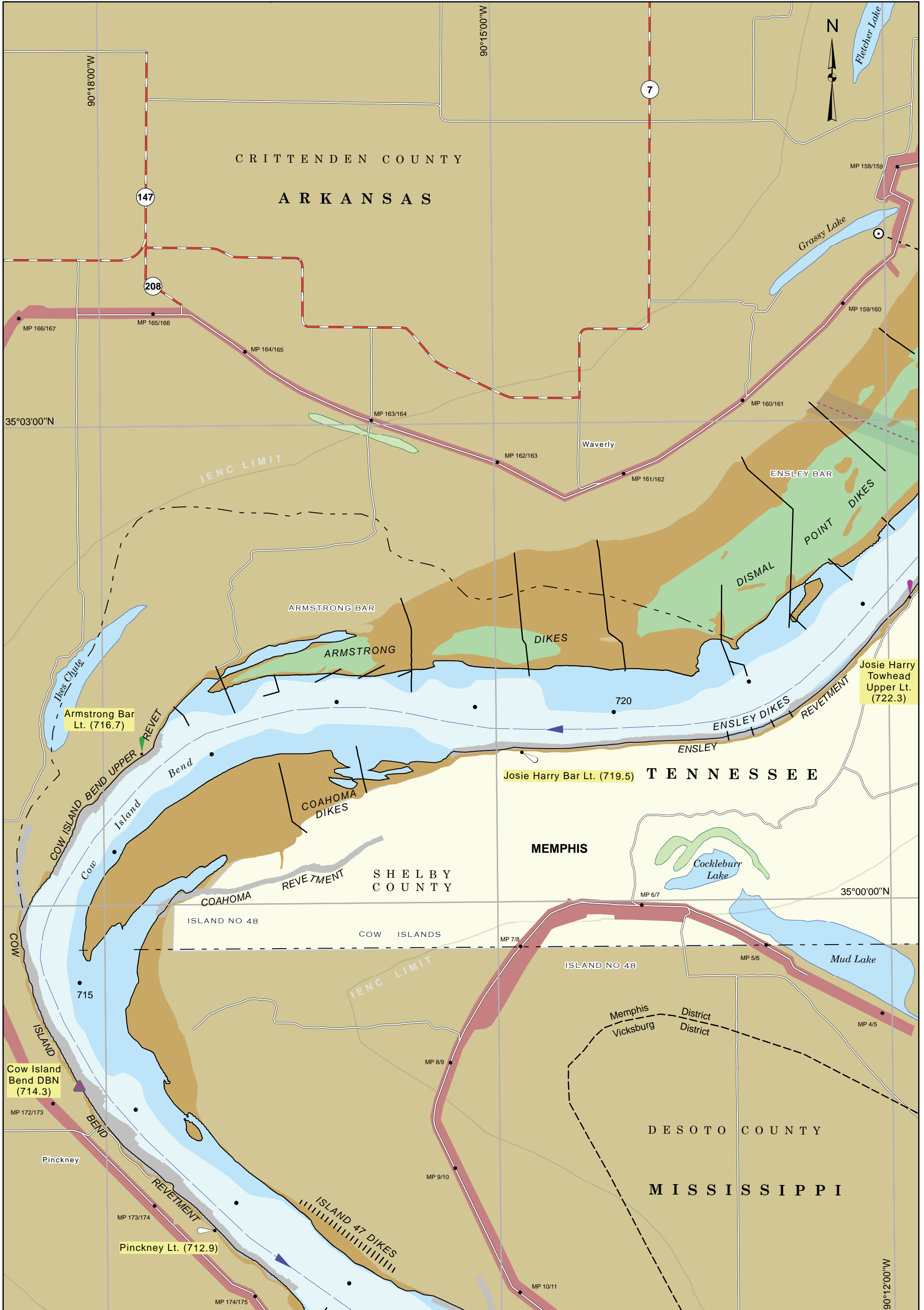
FACILITIES			
Display Number	Feature Name	River Mile	Bank
1	APAC Tennessee, West Memphis Dock	730.0	Right
2	Valero Terminal - Memphis	733.0	Left
3	Express Body Works, LLC	733.0	Left
4	Empire Express	733.0	Left
5	T & B Trucking	733.0	Left
6	Quality Carriers	733.0	Left
7	Kinder Morgan Terminals	733.0	Left
8	Mid - South Milling Company	733.0	Left
9	ADM Riverport	733.0	Left
10	SemMaterials, L.P.	733.0	Left
11	Cummings Marine Service	733.0	Left
12	Riverside Park Marina	733.0	Left
13	Helm Fertilizer	733.0	Left
14	Tangent Rail Products, Inc.	733.0	Left
15	Drexel Chemical Company	733.0	Left
16	River Terminal Properties	733.0	Left
17	Duratek / Energy Solutions	733.0	Left
18	Kinder Morgan Valley Terminal	733.0	Left
19	Metal Prep of Memphis	733.0	Left
20	Flowserve Red Corporation	733.0	Left
21	ADM Grain Company	733.0	Left
22	Cargill	733.0	Left
23	Ergon Terminaling, Inc.	733.0	Left
24	W. M. Barr & Company	733.0	Left
25	Valero Terminaling & Distribution Company	733.0	Left
26	Agriliance	733.0	Left
27	Holcim (U. S.), Inc.	733.0	Left
28	Vacant - LITCO	733.0	Left
29	Fleischmann's Yeast Inc.	733.0	Left
30	Trumball	733.0	Left
31	Ashland Chemical Company	733.0	Left
32	U.S. Army Corps of Engineers, Memphis	733.0	Left
33	Martin Marrietta Aggregates	733.0	Left
34	Memphis Cement	733.0	Left
35	Memphis Marine Service, Inc.	733.0	Left
36	Buzzi Unicem, USA	733.0	Left
37	SCF Fleeting, LLC	733.0	Left
38	Wepfer Marine, Inc.	733.0	Left
39	Cargill, Inc.	733.0	Left
40	Brenntag Mid - South	733.0	Left
41	Vertex Chemical Corporation	733.0	Left
42	Barnhart Crane & Rigging	733.0	Left
43	TVA - Allen Fossil Plant	733.0	Left
44	Truman Arnold Co., West Memphis Dock	728.6	Right
45	Coastal Unilube, Inc., West Memphis Dock	728.3	Right
46	West Memphis Port Terminal Dock	728.1	Right
47	Riceland Foods, West Memphis Grain Terminal Dock	728.0	Right
48	Nucor Steel	724.2	Left

UTILITY CROSSINGS		
River Mile	Vertical Clearance	Name
N/A	N/A	N/A
N/A	N/A	N/A
(2) 723.1	N/A	N/A
724.5	N/A	N/A
727.3	331'	TVA

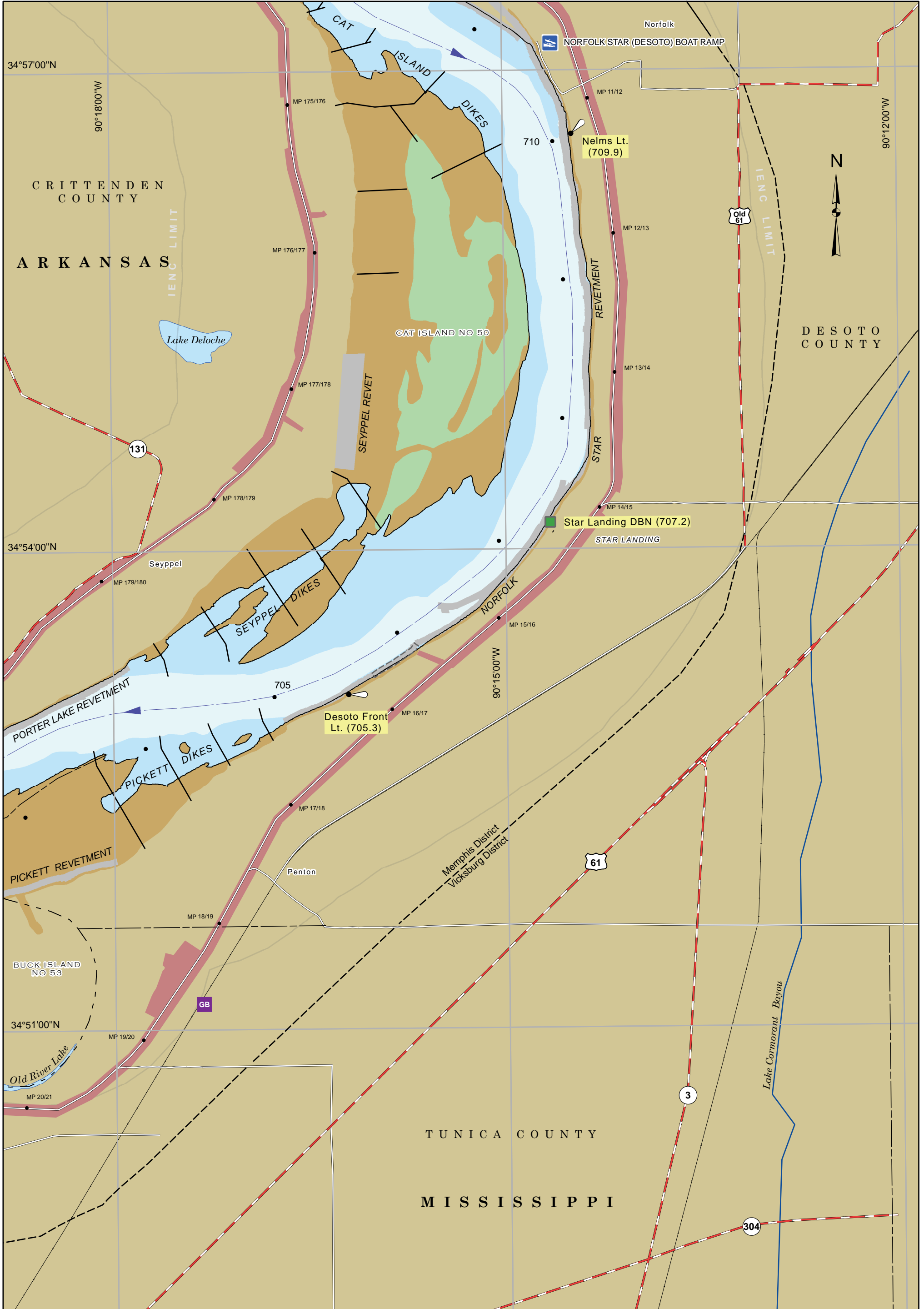


UTILITY CROSSINGS		
River Mile	Vertical Clearance	Name
(2) 723.1	N/A	N/A

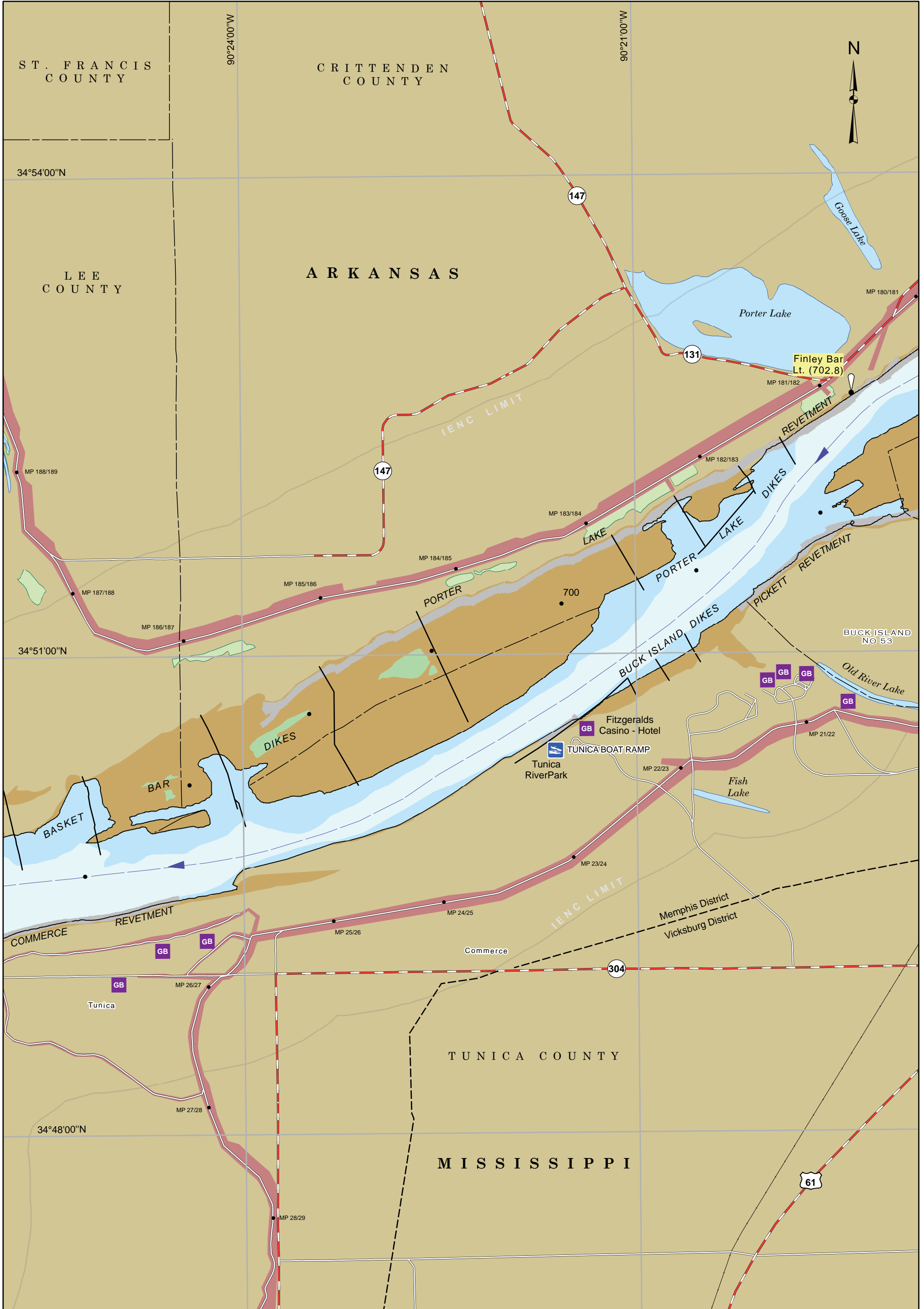




This page intentionally left blank.



This page intentionally left blank.



This page intentionally left blank.



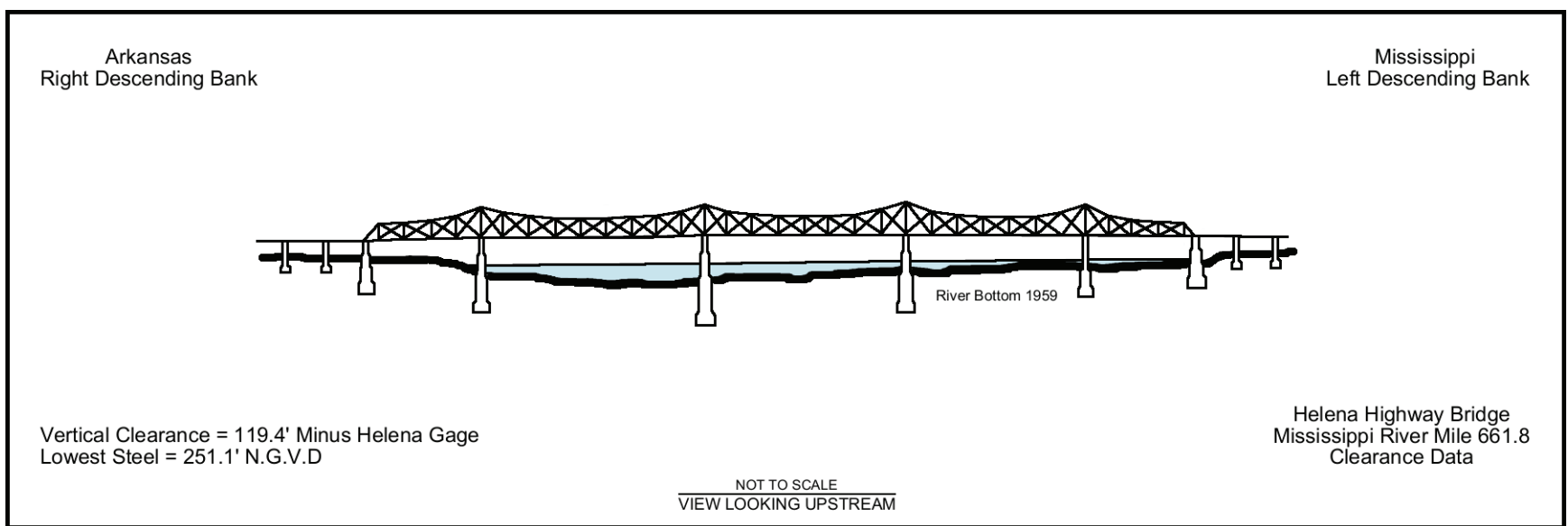
This page intentionally left blank.

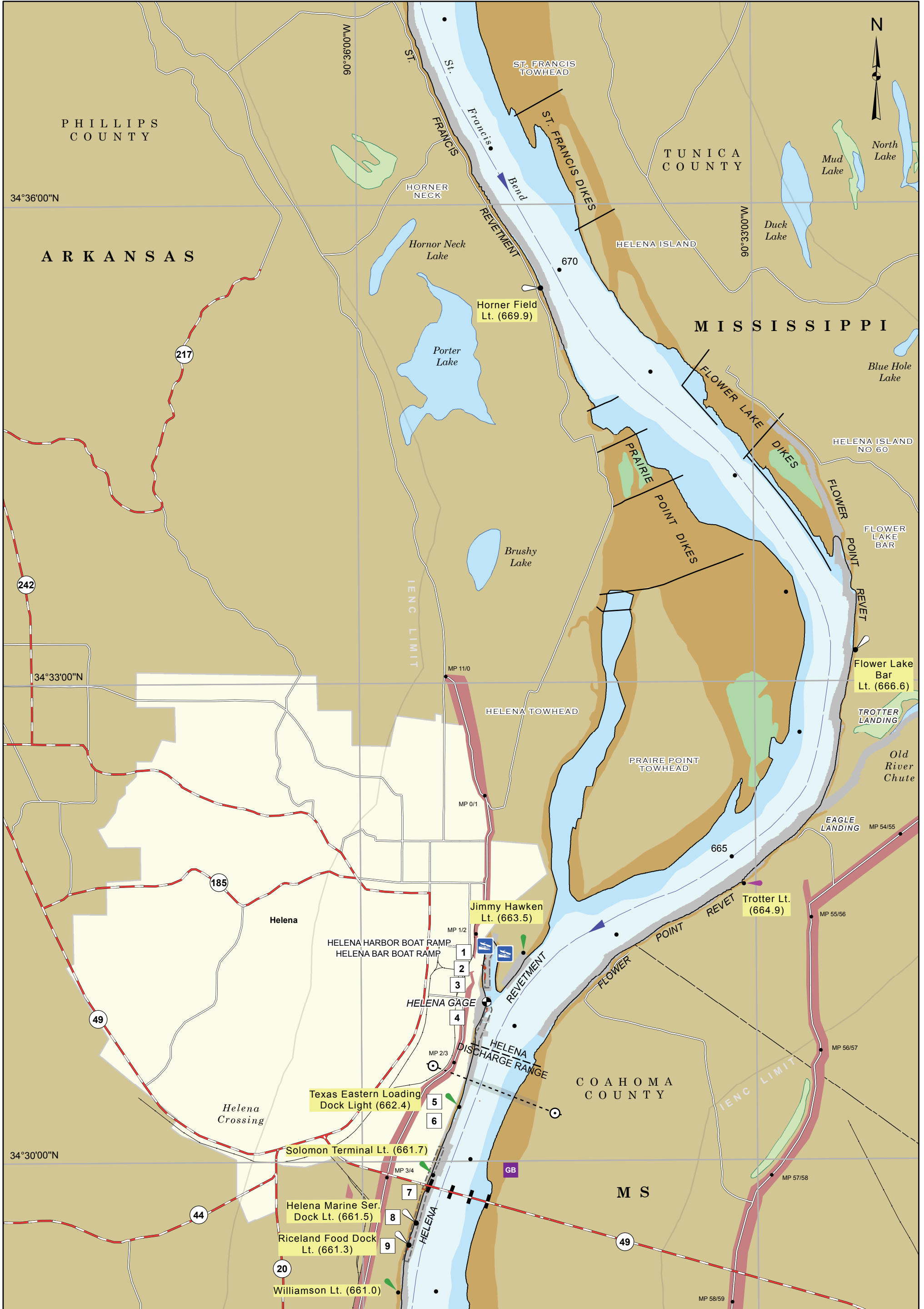




FACILITIES			
Display Number	Feature Name	River Mile	Bank
1	Helena Port Terminal, Dock No. 2	663.2	Right
2	Helena Port Terminal, Dock No. 1	663.1	Right
3	Helena Port Terminal, Dock No. 3	663.1	Right
4	Quincy Soybean Company of Arkansas, Upper Helena Dock	663.0	Right
5	Texas Eastern Products Pipeline Co., Helena Pier No. 1	662.4	Right
6	Texas Eastern Products Pipeline Co., Helena Pier No. 2	662.0	Right
7	Helena Bridge Terminal Inc., Docks	661.6	Right
8	Helena Fuel and Harbor Service Dock	661.5	Right
9	Quincy Soybean Co. of Arkansas, Helena Lower Dock	661.3	Right

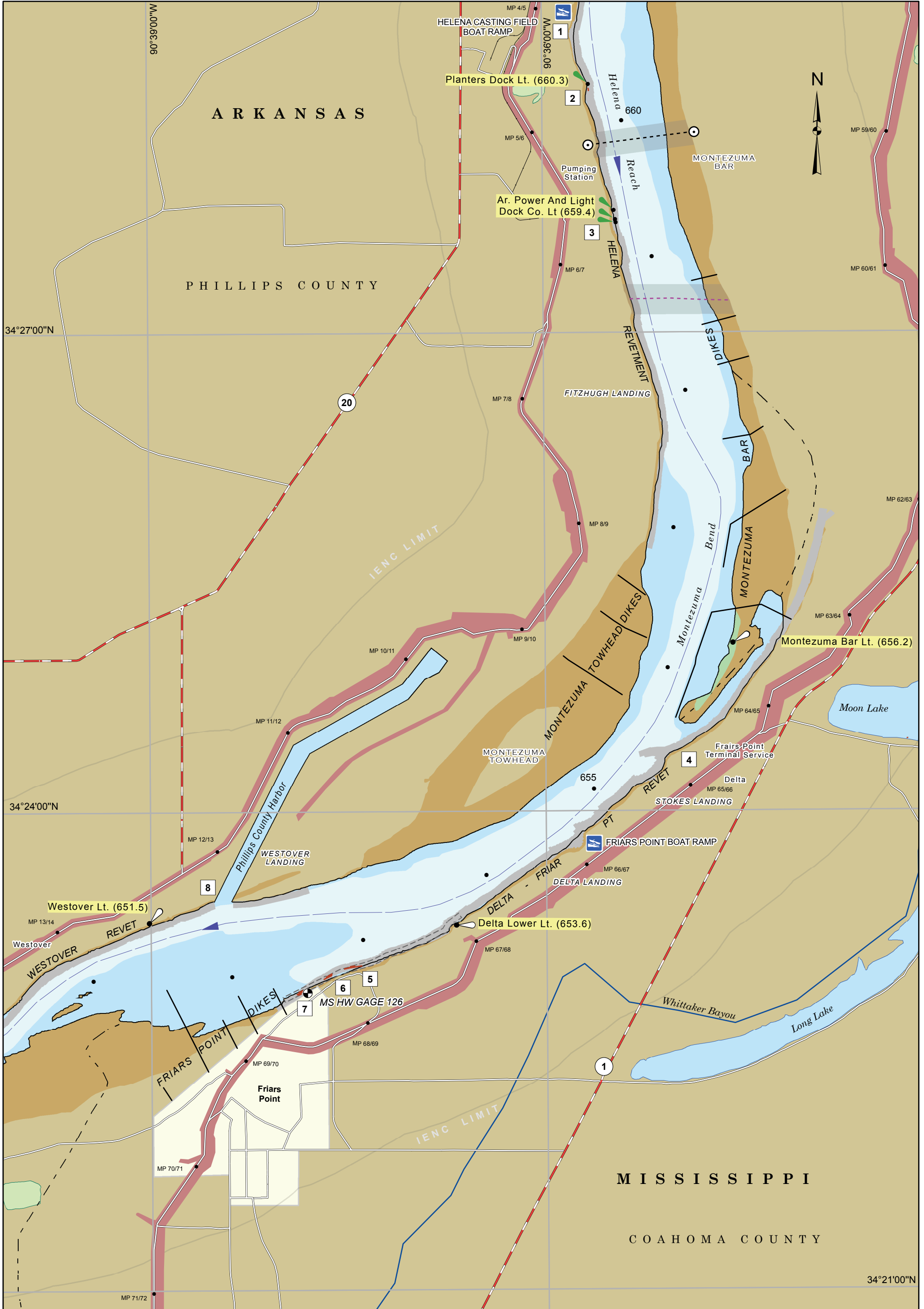
UTILITY CROSSINGS		
River Mile	Vertical Clearance	Name
662.5	N/A	Ark. Power and Lt. Co.



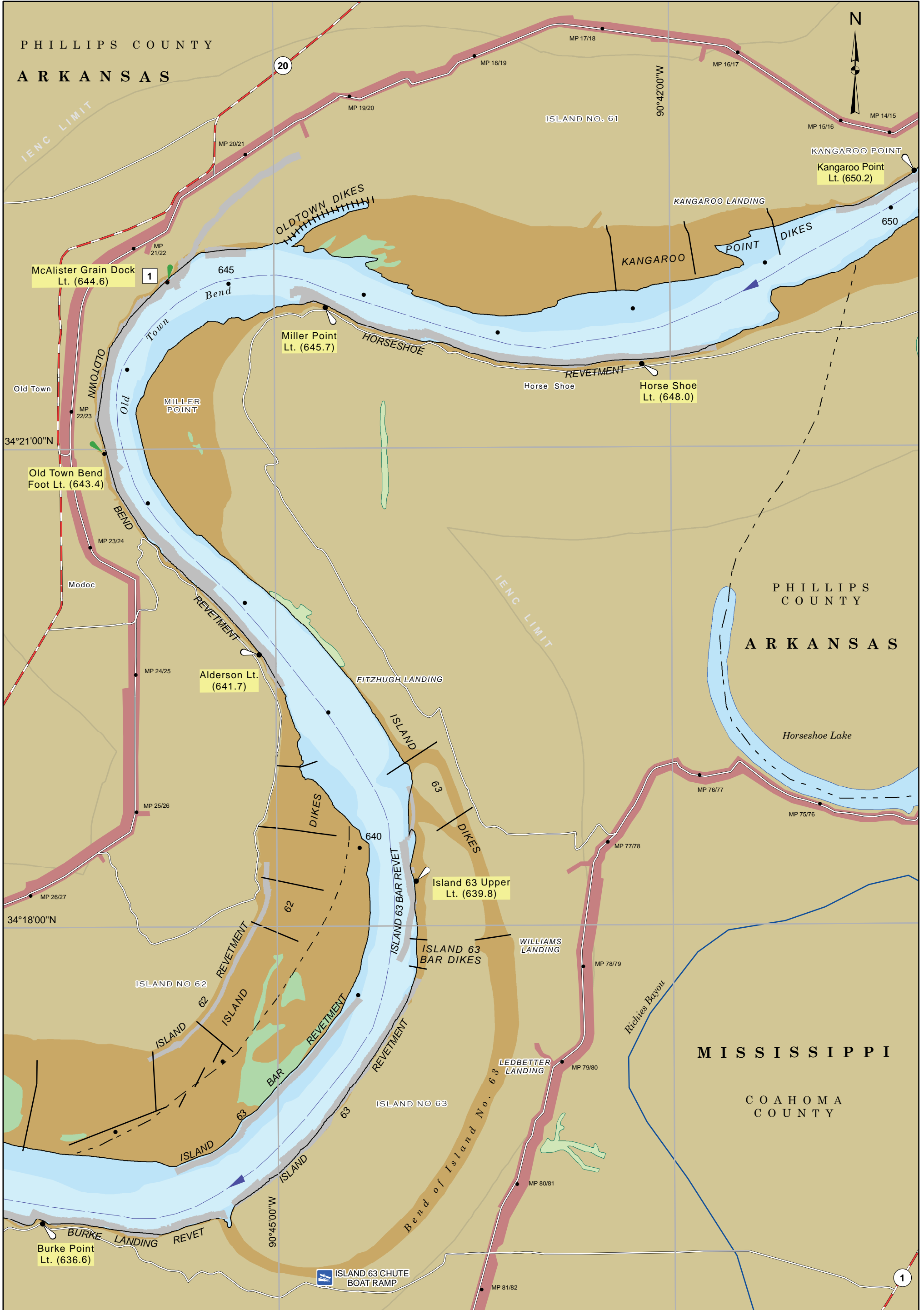


FACILITIES			
Display Number	Feature Name	River Mile	Bank
1	U.S. Army Corps of Engineers, Helena Casting Field Landing	660.8	Right
2	Nitrogen Products, Helena Plant Dock	660.2	Right
3	Arkansas Power and Light Co., Robert E. Ritchie, Steam Electric St	659.3	Right
4	Friars Point Terminal Dock	655.6	Left
5	McAlister Grain Company, Friars Point Wharf	652.8	Left
6	Mississippi Limestone Corp., Friars Point Dry Bulk Wharf	652.6	Left
7	Mississippi Limestone Corp., Friars Point, Fertilizer Dock	652.4	Left
8	Helena-West Helena Phillips County Port Authority, Slack Water Harbor	652.2	Right

UTILITY CROSSINGS		
River Mile	Vertical Clearance	Name
658.7	N/A	Texas Gas Trans Corp
659.9	N/A	Ark Power & Lt. Co.

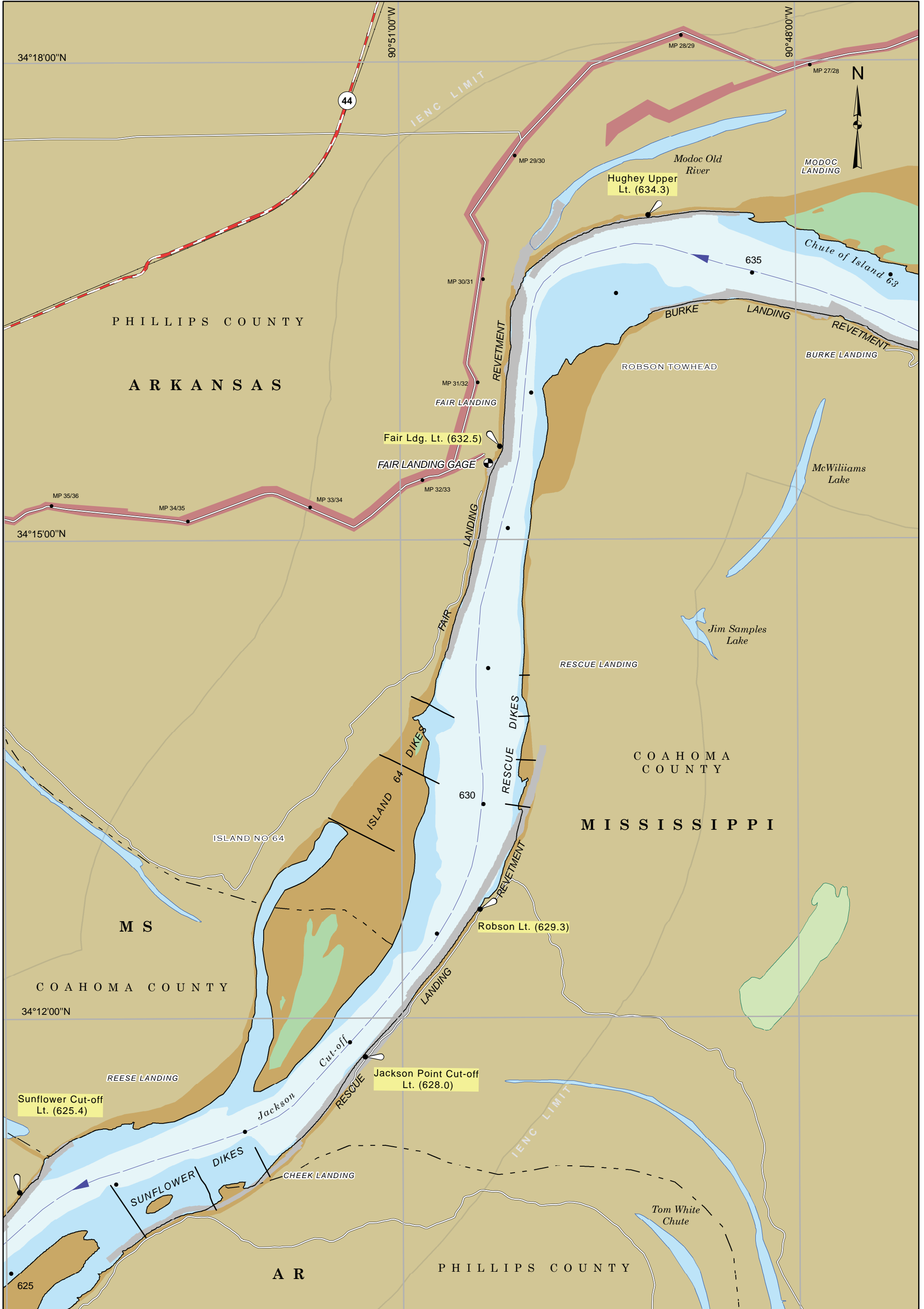


FACILITIES			
Display Number	Feature Name	River Mile	Bank
1	McAlister Grain Old Town Terminal Dock	644.6	Right

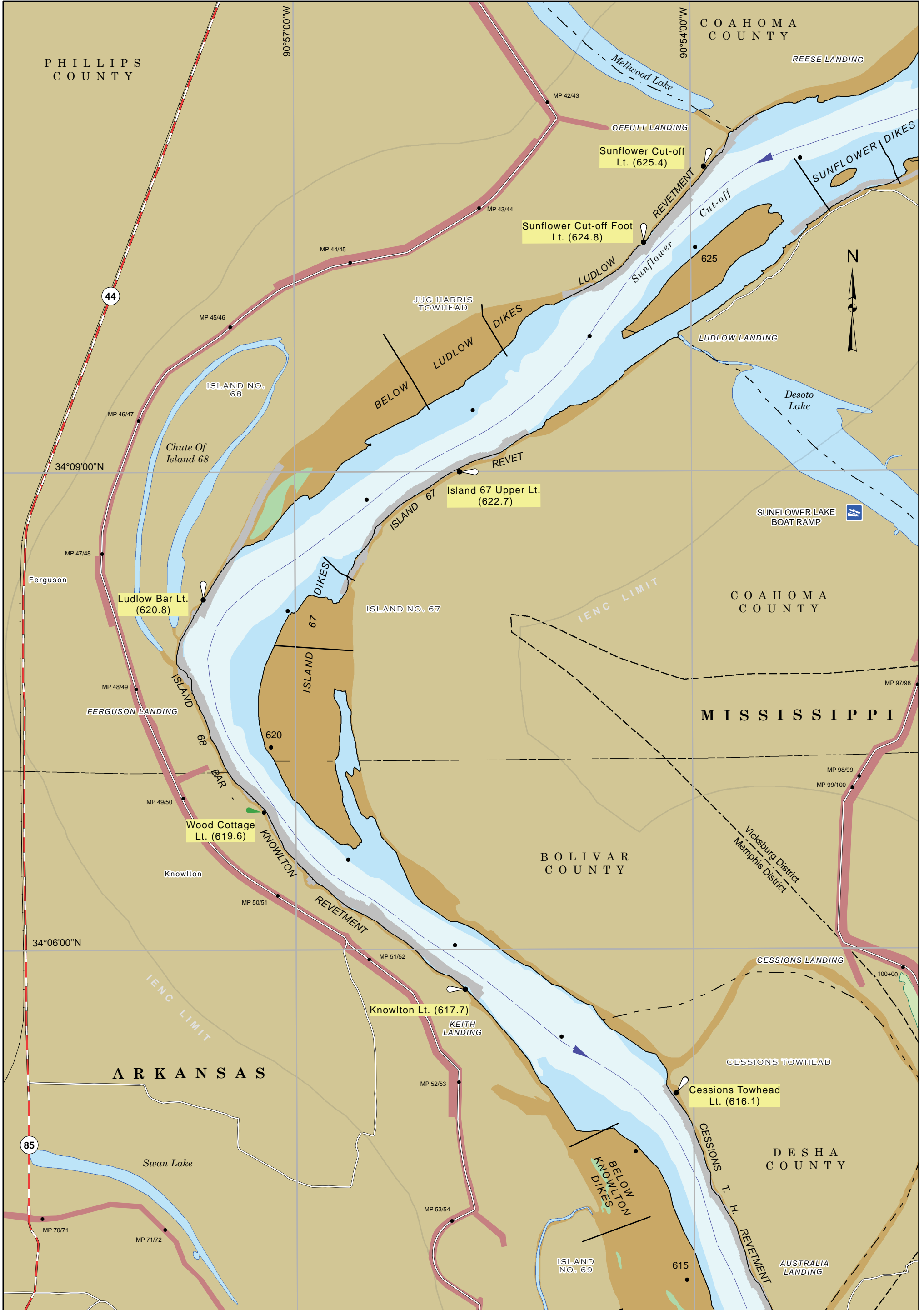


This page intentionally left blank.

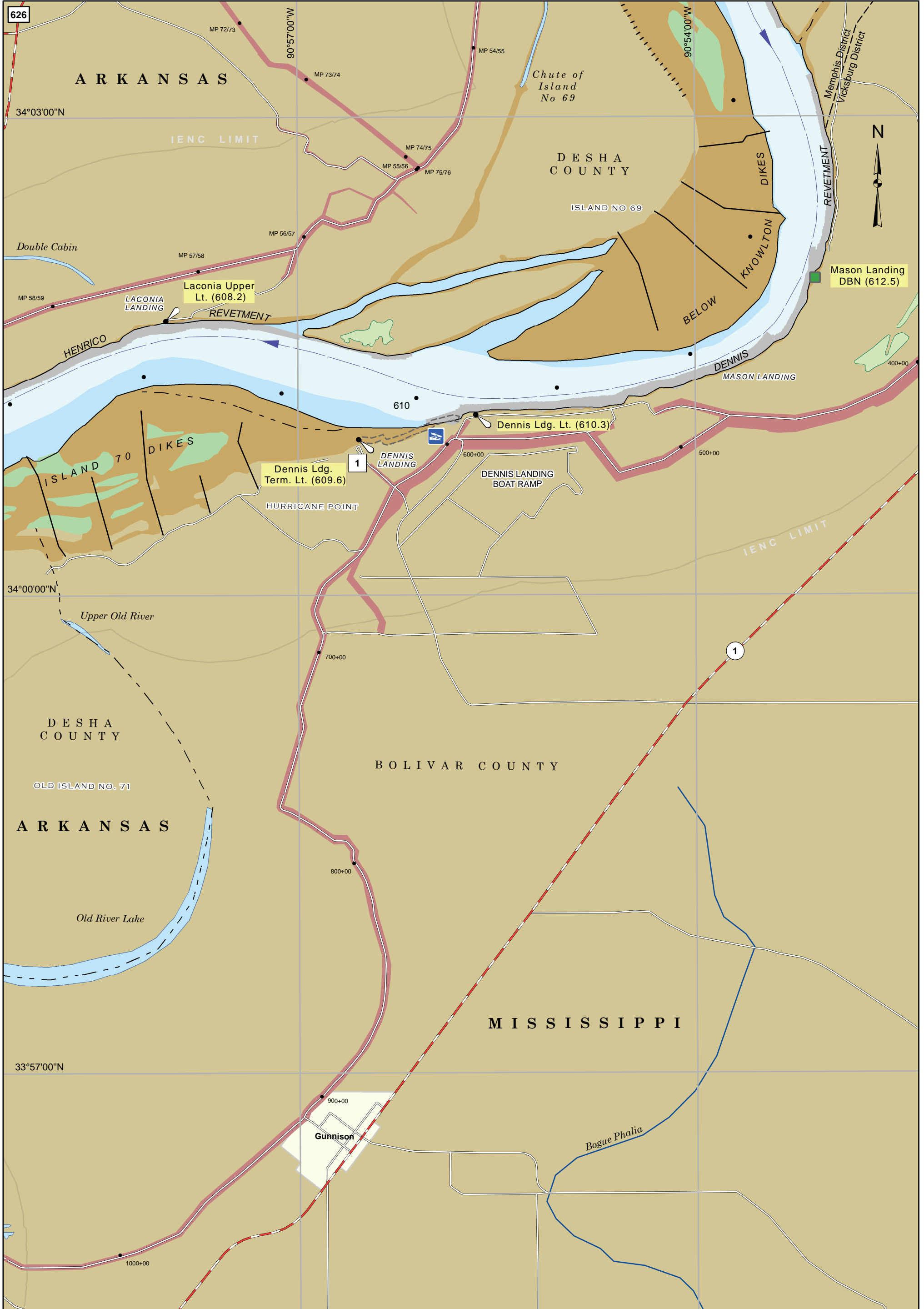




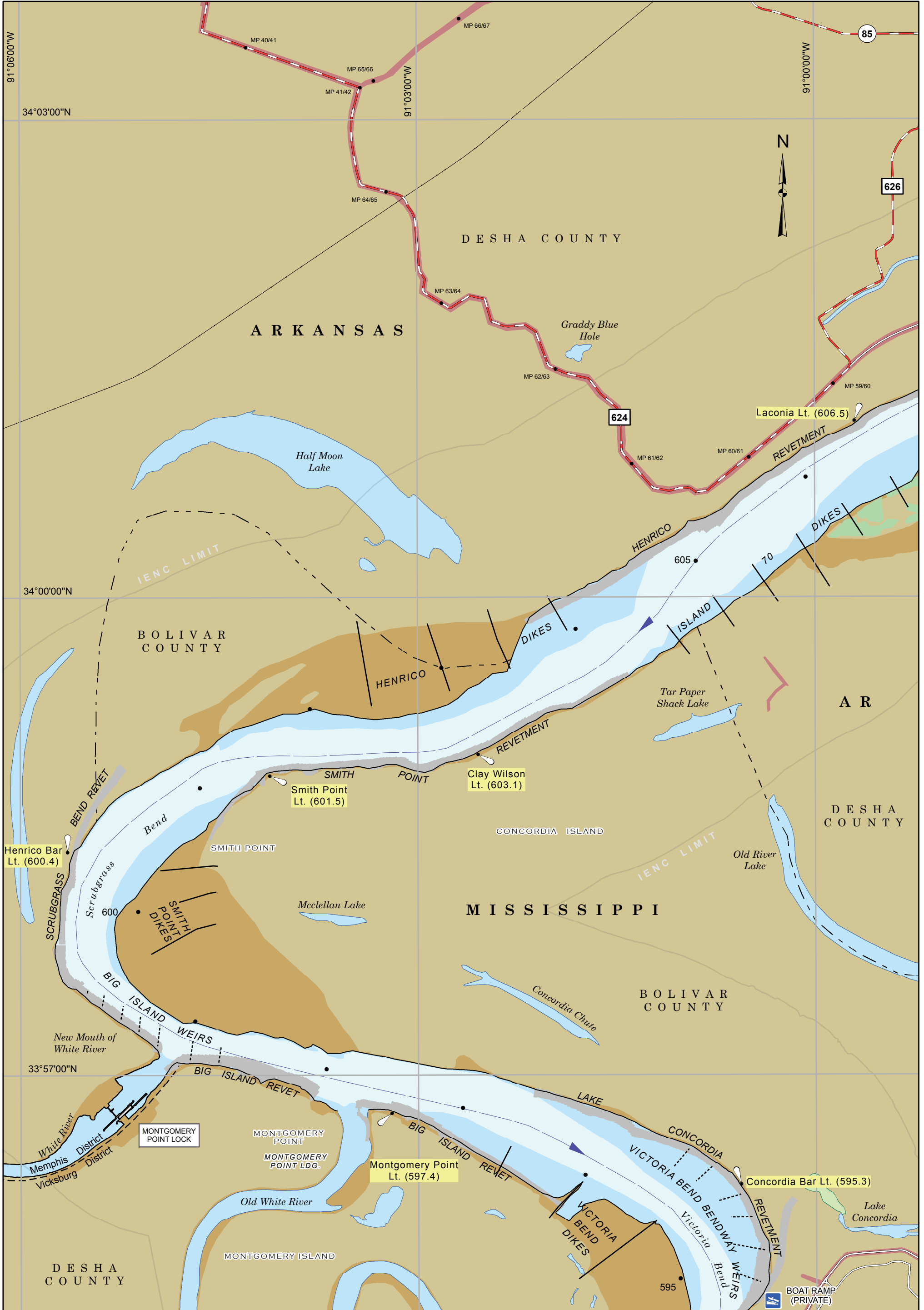
This page intentionally left blank.



FACILITIES			
Display Number	Feature Name	River Mile	Bank
1	River Grain Company	609.6	Left



This page intentionally left blank.

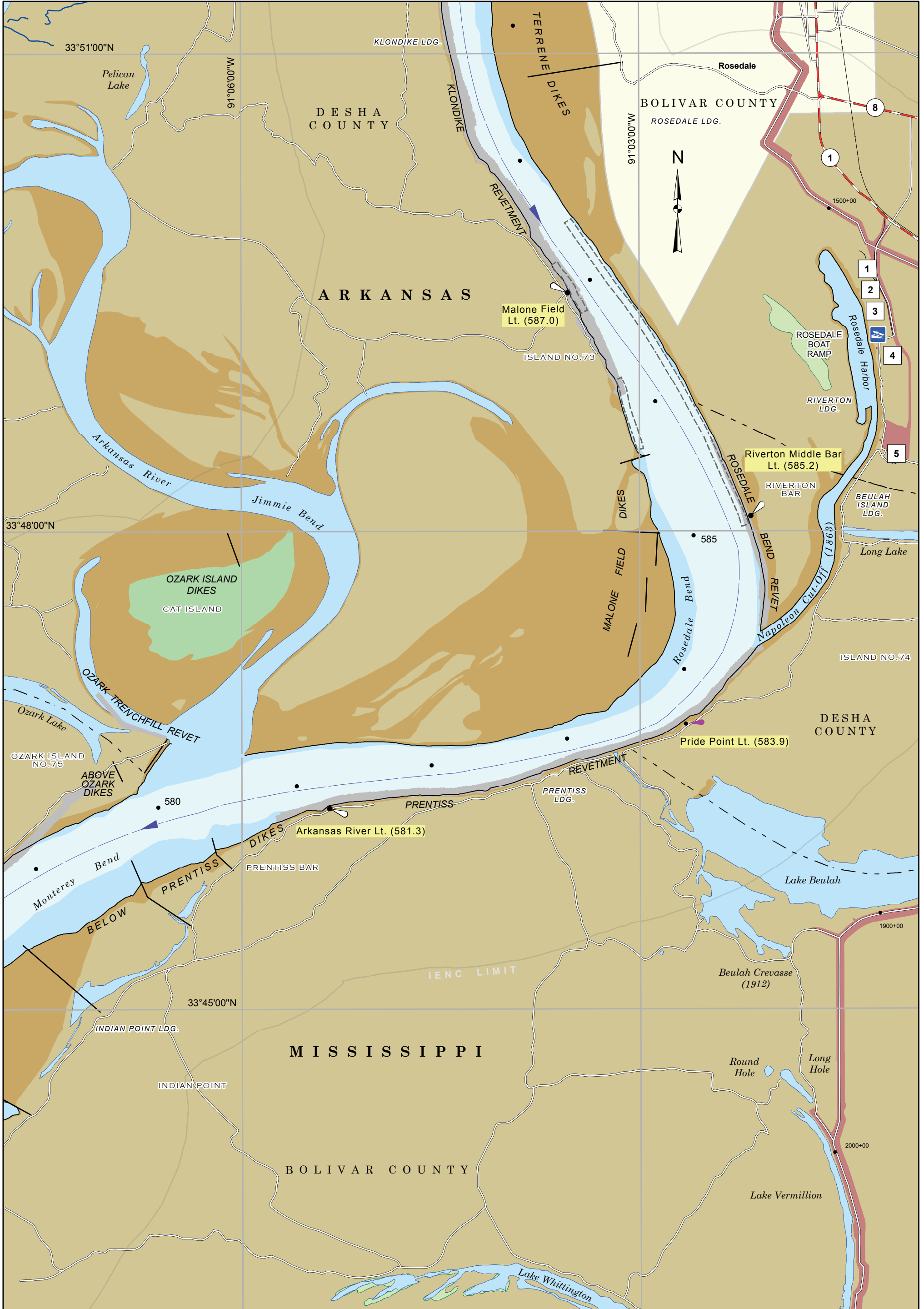


This page intentionally left blank.

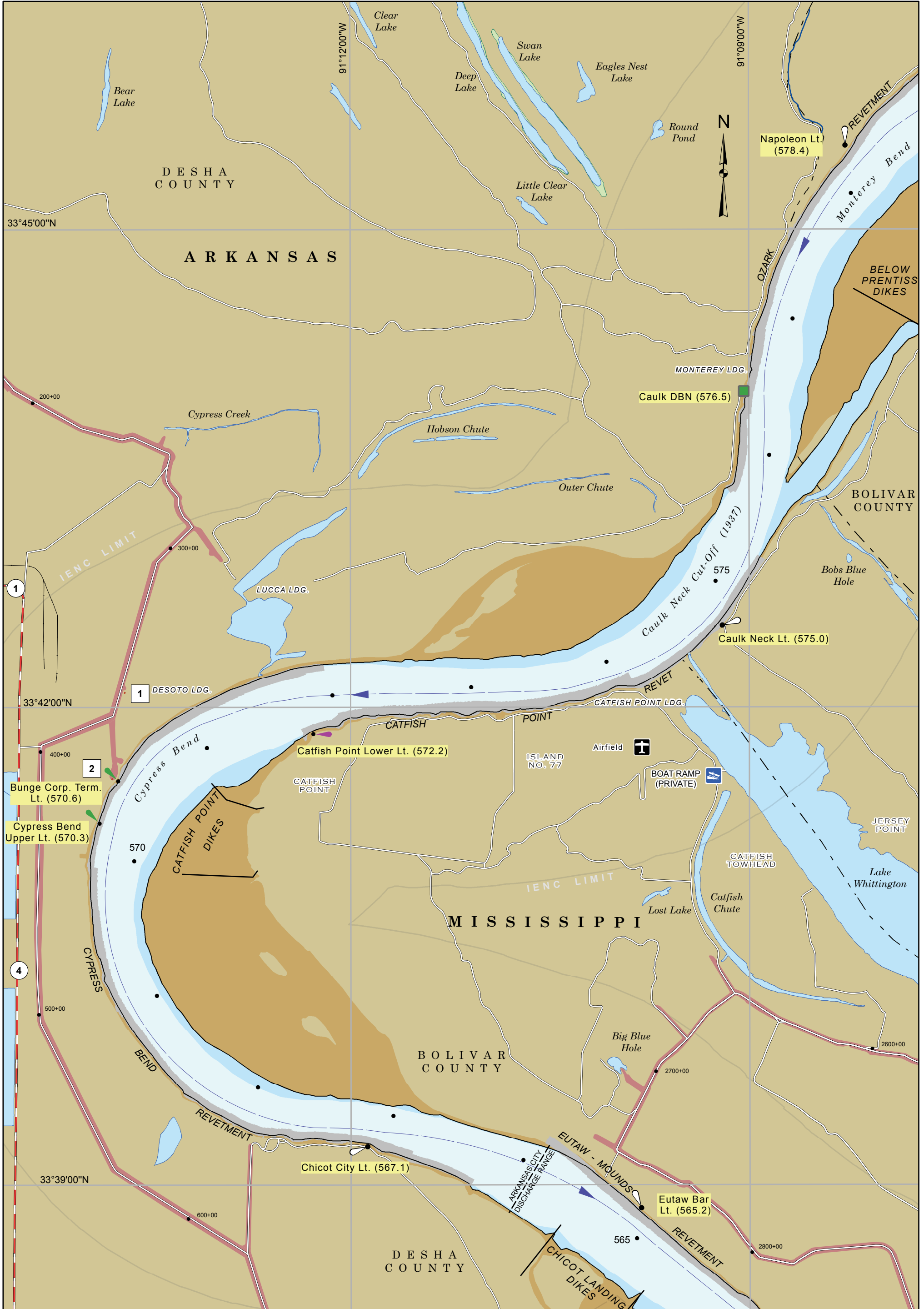




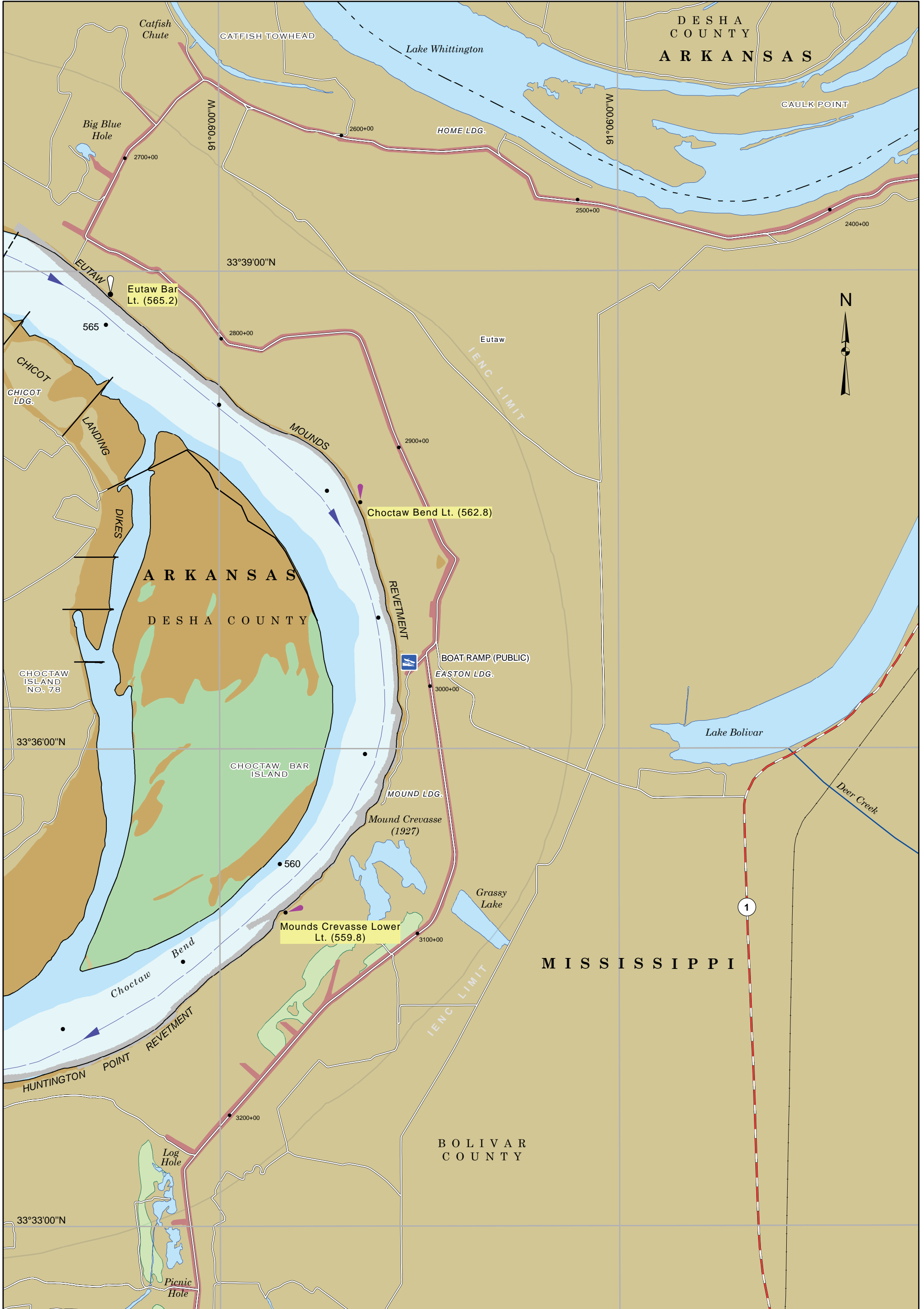
FACILITIES			
Display Number	Feature Name	River Mile	Bank
1	Cives Steel Company	586.4	Left
2	Sanders Elevator	586.3	Left
3	Rosedale-Bolivar County Port Commision	586.1	Left
4	Rosedale-Bolivar Port Commission Fertilizer Dock	586.0	Left
5	Jantran	585.5	Left



FACILITIES			
Display Number	Feature Name	River Mile	Bank
1	Potlatch Corp.	570.9	Right
2	Bunge Corp.	570.6	Right

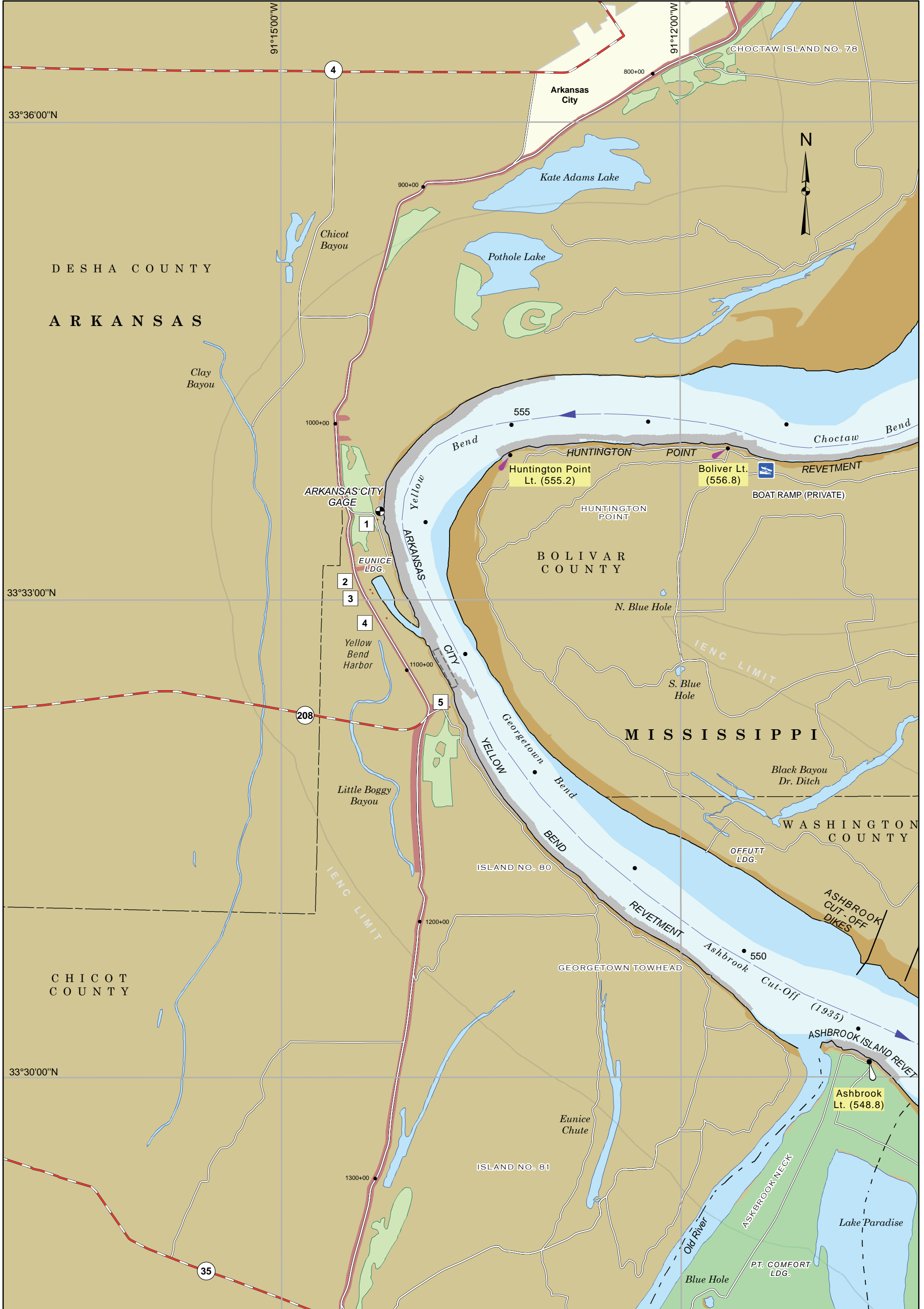


This page intentionally left blank.

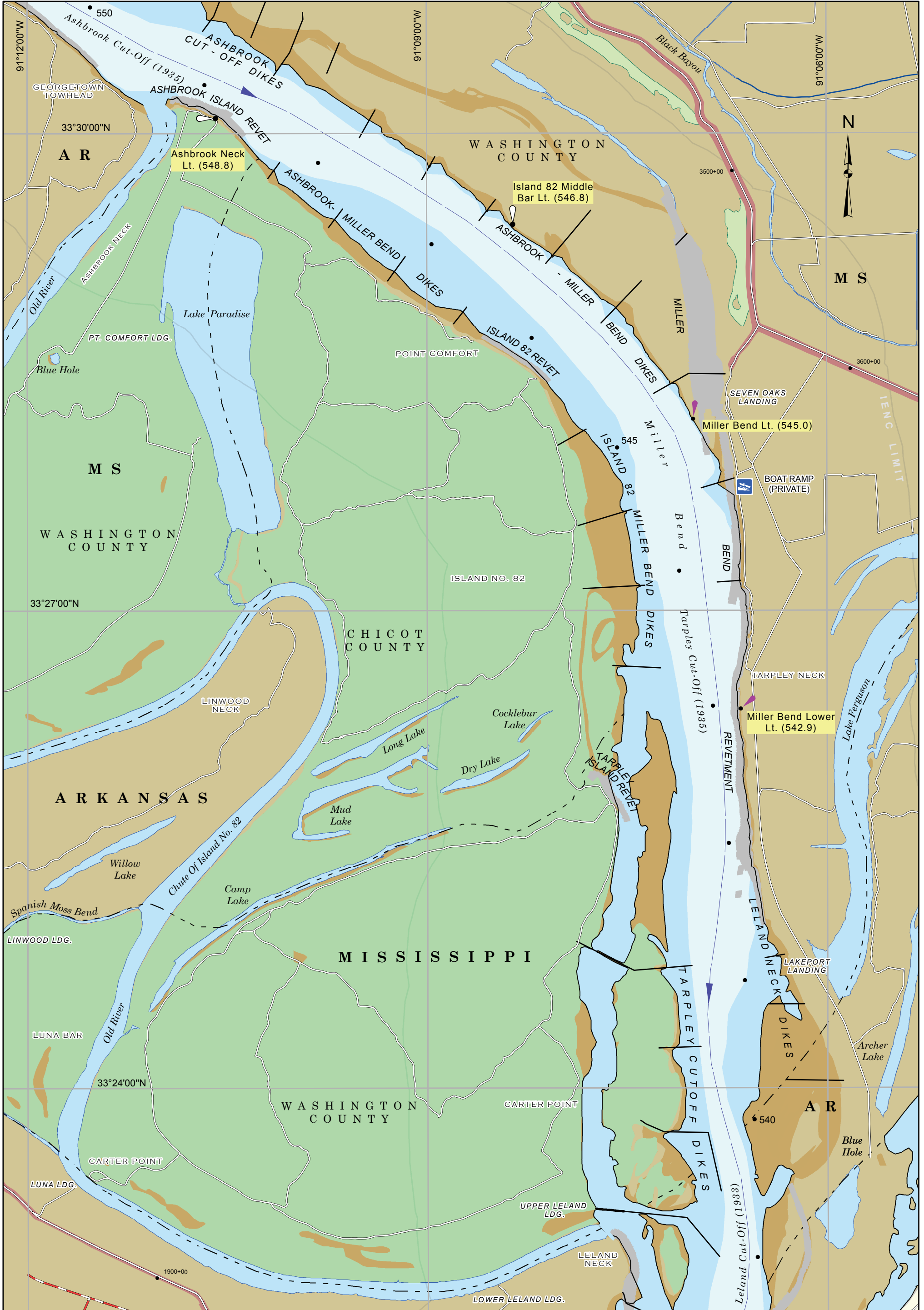


FACILITIES			
Display Number	Feature Name	River Mile	Bank
1	Ark City Tank Storage Co.	554.0	Right
2	Chicot-Desha Port Authority	553.6	Right
3	Yellow Bend Port Logic Authority	553.5	Right
4	T. L. James	553.4	Right
5	Producers Rice Mill, Inc.	552.7	Right





This page intentionally left blank.

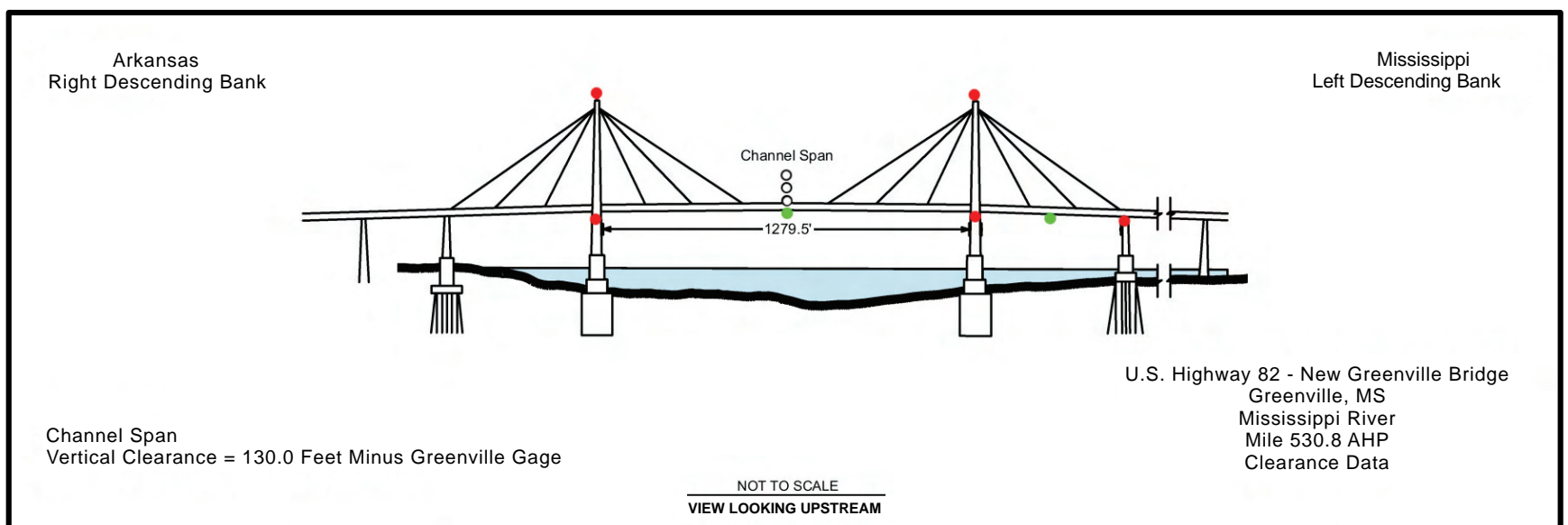
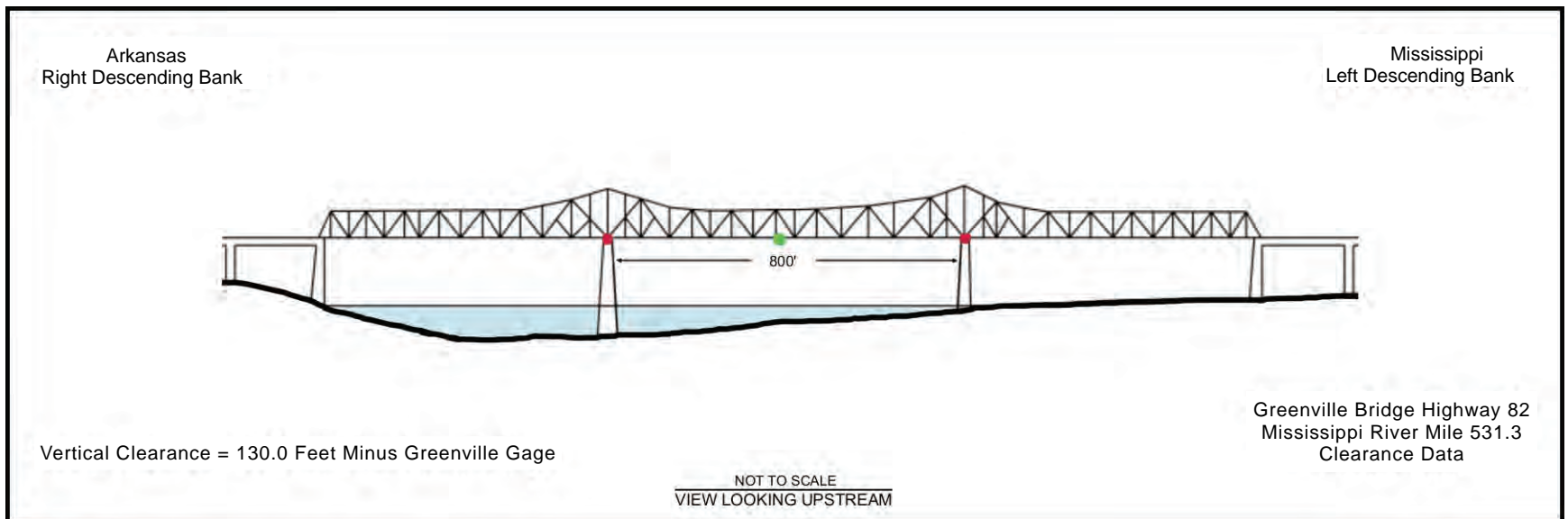


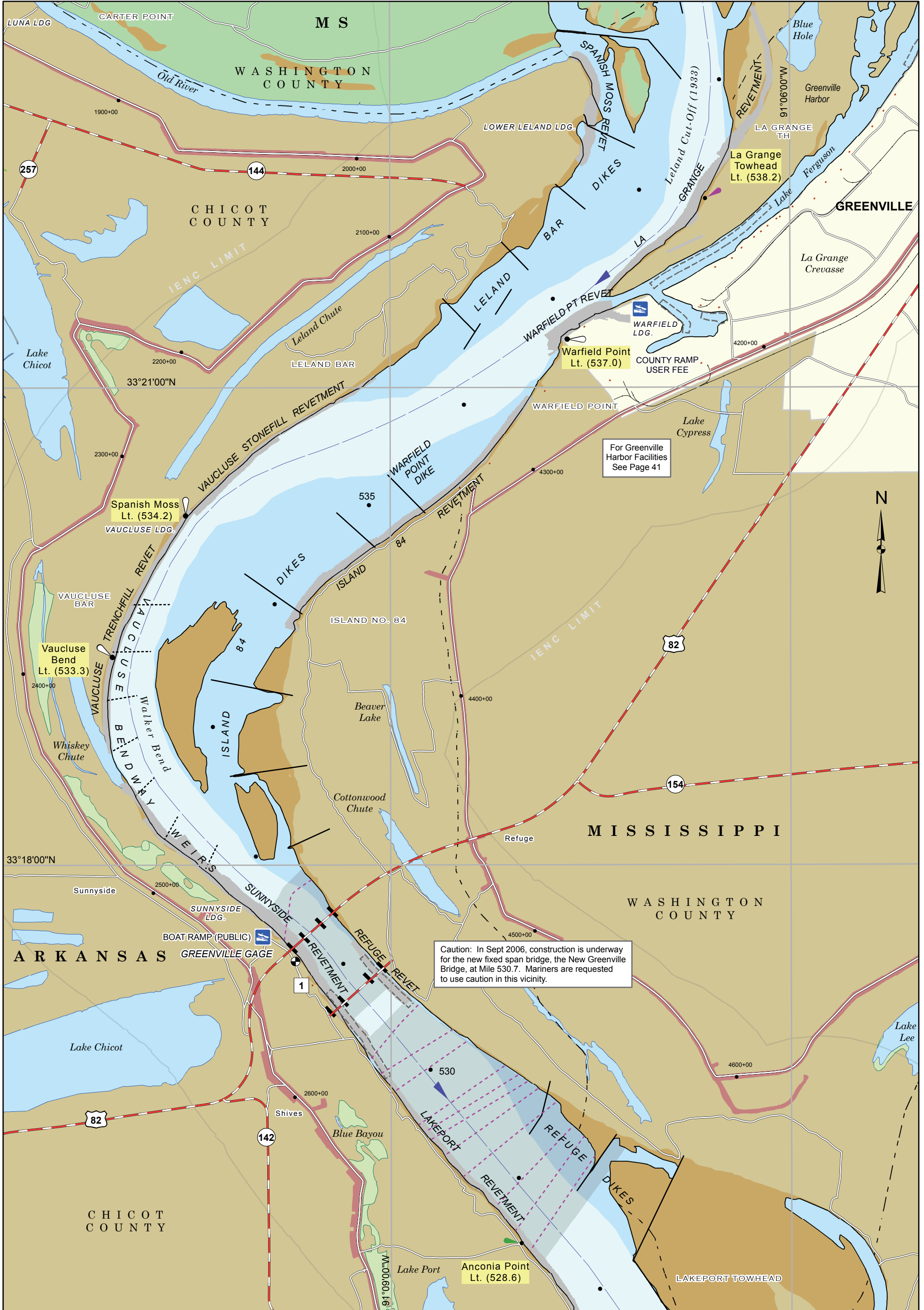
FACILITIES			
Display Number	Feature Name	River Mile	Bank
1	Warren Petroleum Co.	537.0	Left
2	Bunge Corp.	537.0	Left
3	U. S. Gypsum Co.	537.0	Left
4	Greenville Gravel Co.	537.0	Left
5	Scott Fertilizer (Farmkist)	537.0	Left
6	Nichols Propeller Co.	537.0	Left
7	Arkansas River Co.	537.0	Left
8	Greenville Port Terminal North	537.0	Left
9	Lighthouse Point Casino	537.0	Left
10	Greenville Yacht Club	537.0	Left
11	Bayou Caddy's Jubilee Casino	537.0	Left
12	Greenville City Front	537.0	Left
13	Itapco	537.0	Left
14	Greenville Republic Terminal, Inc.	537.0	Left
15	Superior Boat Works, Inc.	537.0	Left
16	Paducah Rigging & Supply Inc.	537.0	Left
17	U. S. Coast Guard	537.0	Left
18	ACBL/American Commerical Barge Lines	537.0	Left
19	Farmers Grain Terminal, Inc.	537.0	Left
20	Pines Trailer Corp.	537.0	Left
21	Ergon, Inc.	537.0	Left
22	Walker Ag. Services	537.0	Left
23	Delta Terminal, Inc.	537.0	Left
24	Mississippi Marine Corp.	537.0	Left
25	Vickers Towing	537.0	Left
26	Greenville Shipbuilding, Inc.	537.0	Left
27	Mississippi Marine Corp.	537.0	Left
28	Waterways Marine Barge Cleaning	537.0	Left
29	Mississippi Limestone Co.	537.0	Left
30	Farmkist	537.0	Left
31	Greenville Port Terminal	537.0	Left
32	Mississippi Marine Corp.	537.0	Left
33	Cargill Rice Milling	537.0	Left
34	Warfield Point Recreation Area	537.0	Left
35	Mississippi Power & Light Co.	536.7	Left
36	Wepfer Marine Economy Boat Store	536.5	Left
37	Cooper-Gilder Chemicals	535.8	Left



FACILITIES			
Display Number	Feature Name	River Mile	Bank
1	Farmers Grain Co.	531.0	Right

UTILITY CROSSINGS		
River Mile	Vertical Clearance	Name
(2) 528.6	N/A	ANR Pipeline Company
(4) 528.8	N/A	ANR Pipeline Company
(2) 529.0	N/A	Texas Gas Transmission Corp.
(2) 529.2	N/A	Texas Gas Transmission Corp.
(2) 529.4	N/A	Texas Gas Transmission Corp.
(2) 529.6	N/A	Texas Gas Transmission Corp.
(4) 529.7	N/A	Texas Gas Transmission Corp.
(4) 530.0	N/A	Tennessee Gas Pipeline Co.
(2) 530.3	N/A	Tennessee Gas Pipeline Co.
(2) 530.6	N/A	Texas Gas Transmission Corp.
(2) 531.6	N/A	Texas Gas Transmission Corp.





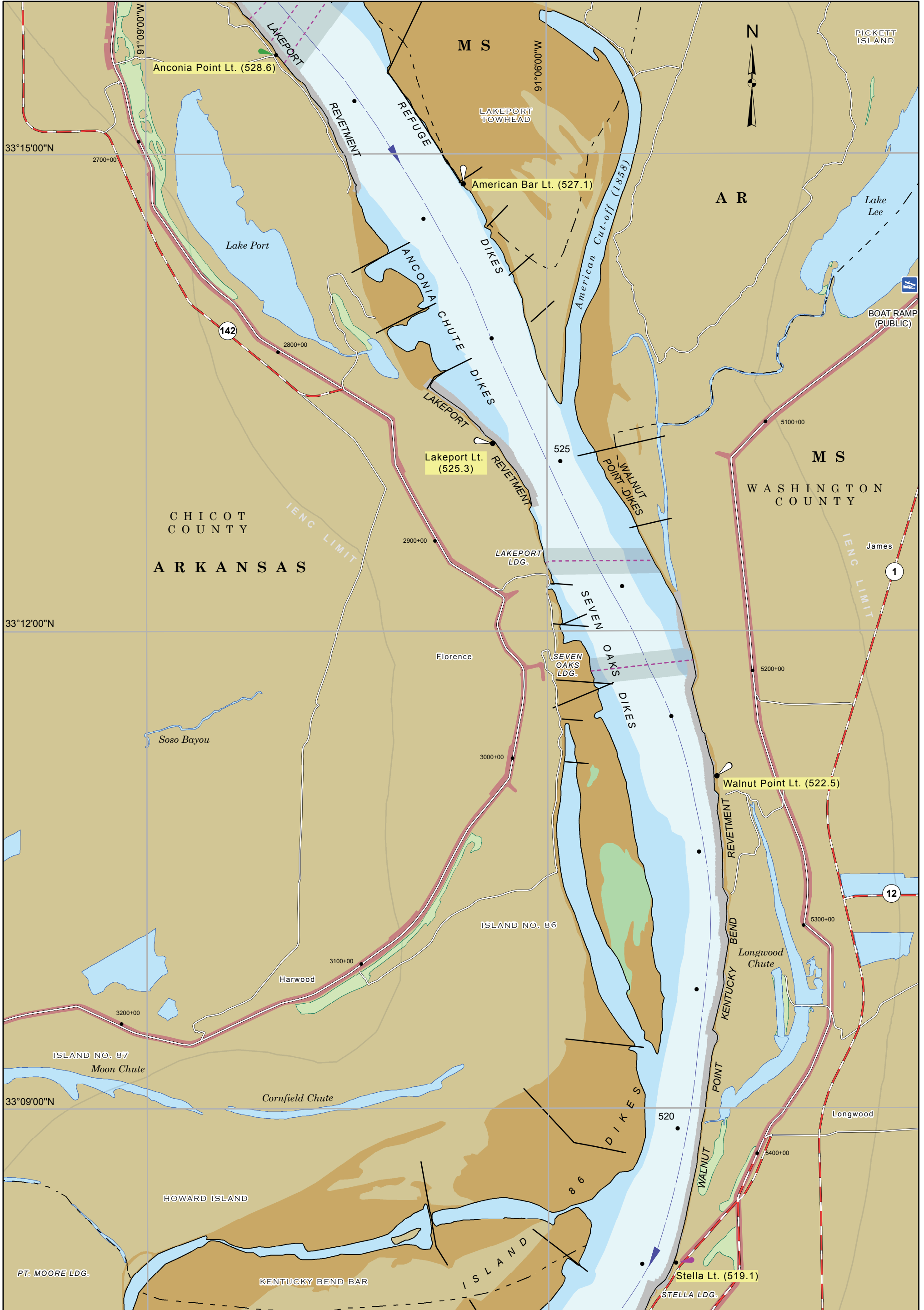
For Greenville Harbor Facilities See Page 41

Caution: In Sept 2006, construction is underway for the new fixed span bridge, the New Greenville Bridge, at Mile 530.7. Mariners are requested to use caution in this vicinity.



UTILITY CROSSINGS		
River Mile	Vertical Clearance	Name
(2) 523.6	N/A	Trunkline Gas Company
(2) 524.3	N/A	Trunkline Gas Company
(2) 528.6	N/A	ANR Pipeline Company
(4) 528.8	N/A	ANR Pipeline Company



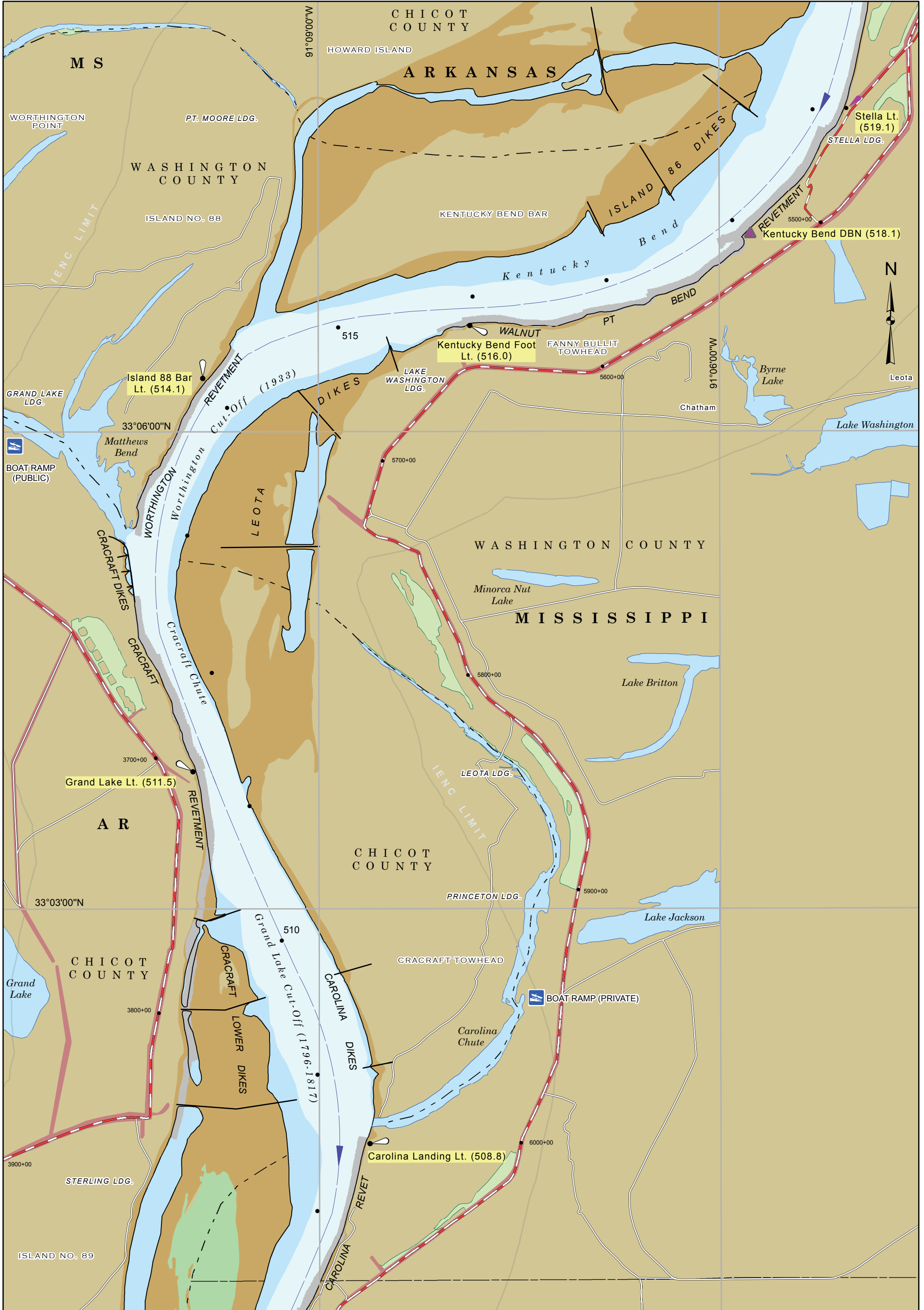


SCALE = 1:40,000



Map No. 43

This page intentionally left blank.

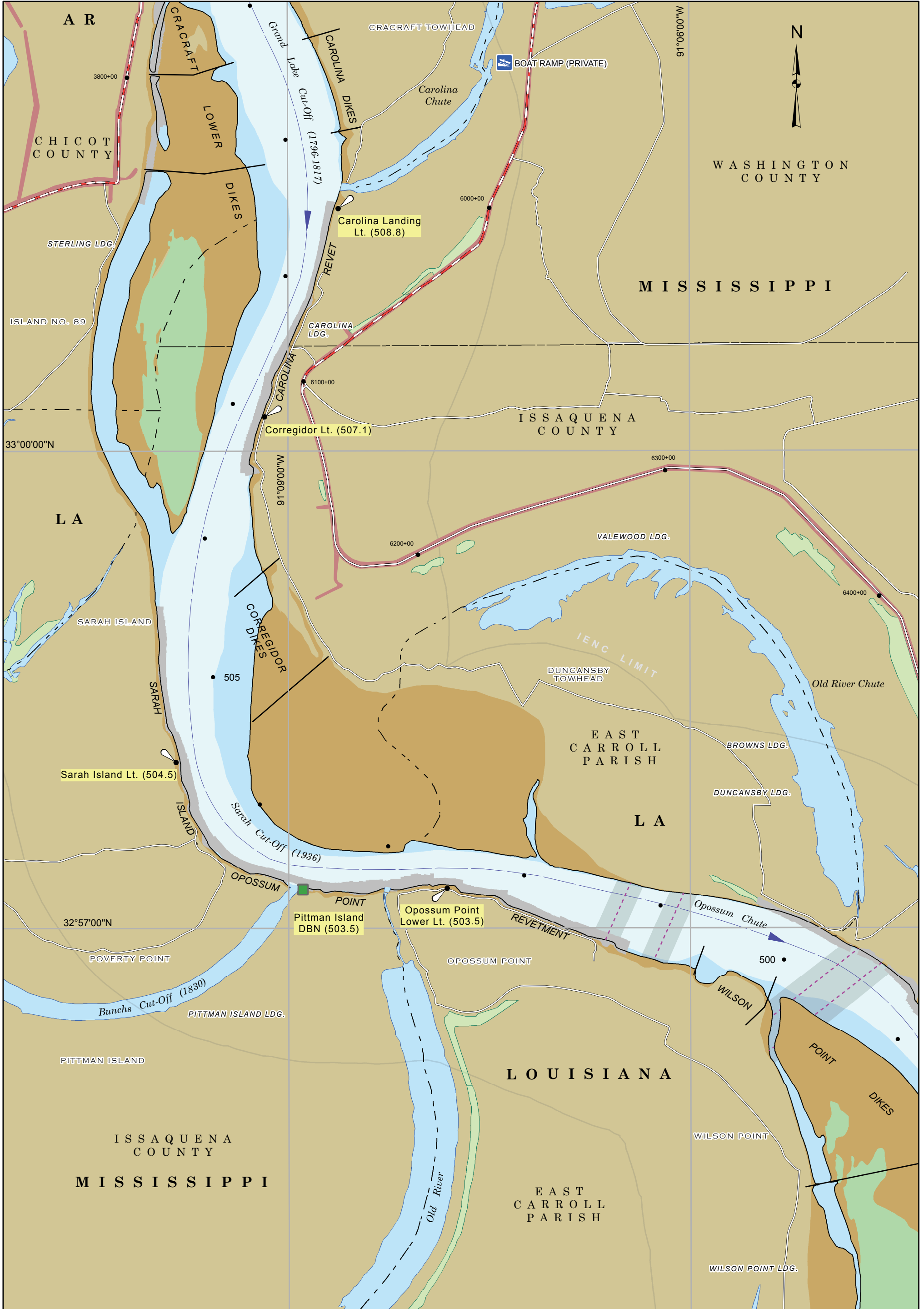


SCALE = 1:40,000



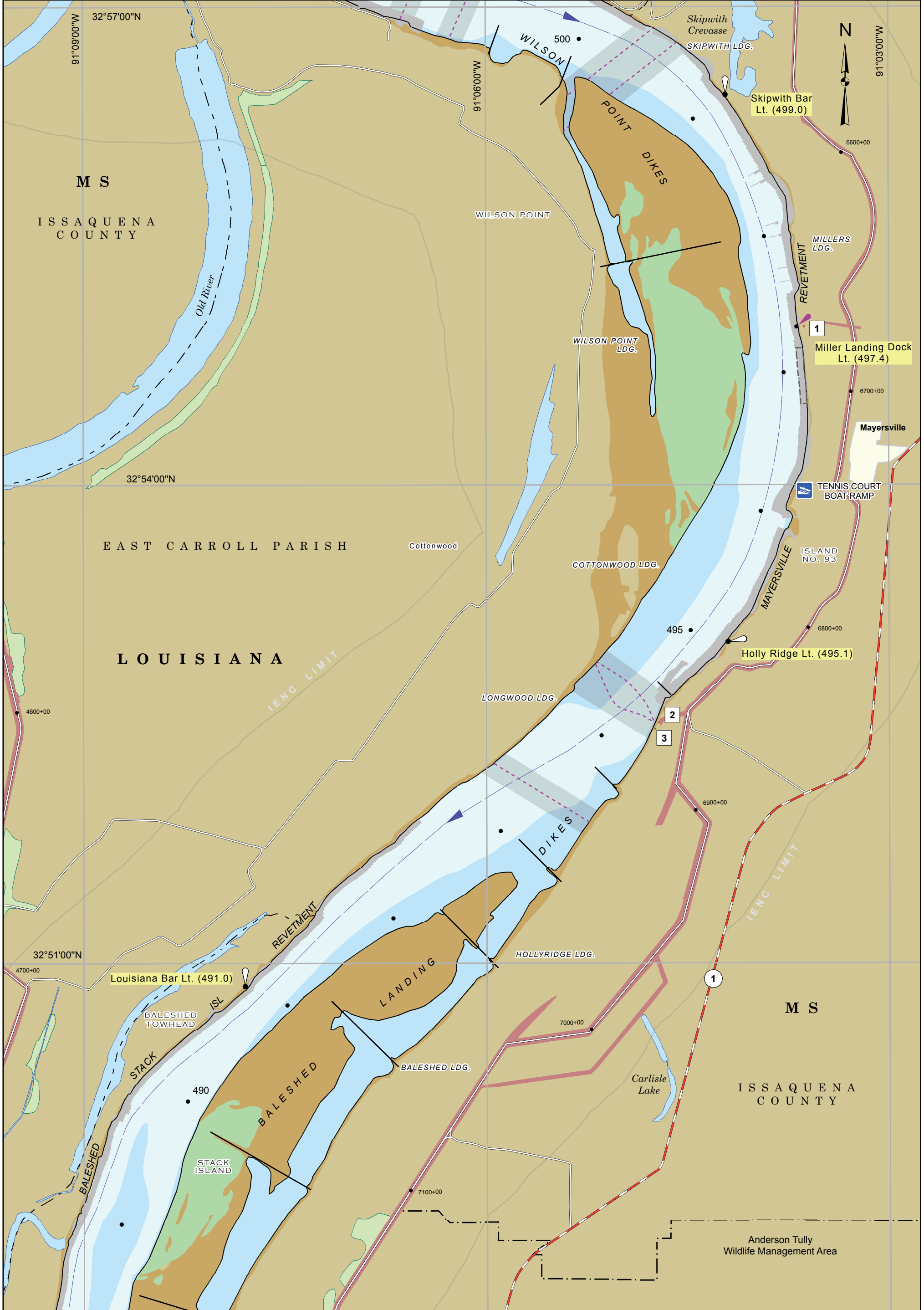
Map No. 44

UTILITY CROSSINGS		
River Mile	Vertical Clearance	Name
(2) 499.4	N/A	Columbia Gulf Transmission Co.
(2) 499.7	N/A	Columbia Gulf Transmission Co.
(2) 500.8	N/A	Columbia Gulf Transmission Co.
(2) 501.3	N/A	Columbia Gulf Transmission Co.



FACILITIES			
Display Number	Feature Name	River Mile	Bank
1	Bunge Corp.	497.3	Left
2	Mid-Valley Pipeline	494.3	Left
3	Magnolia Resources Inc.	494.3	Left

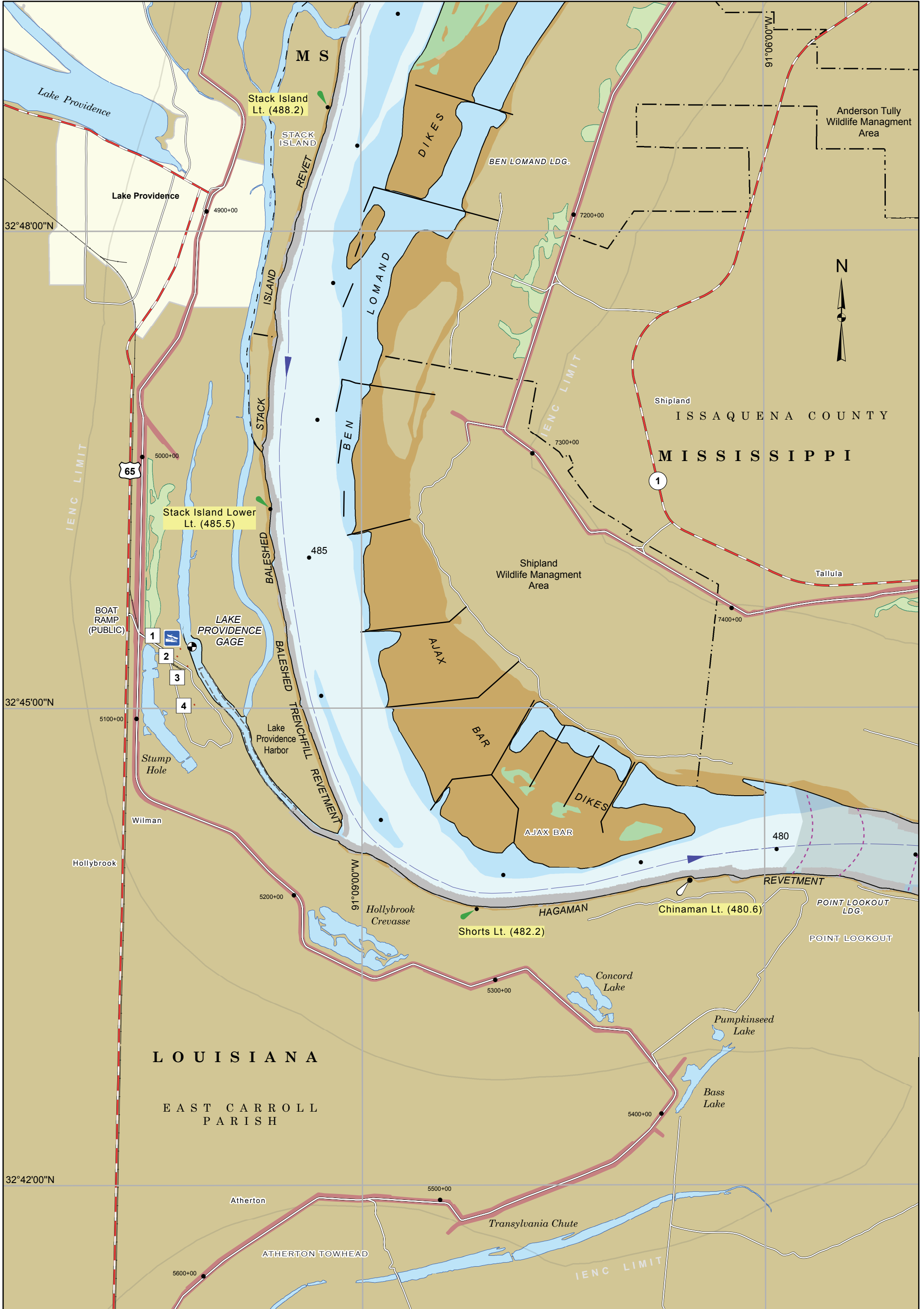
UTILITY CROSSINGS		
River Mile	Vertical Clearance	Name
(2) 493.4	N/A	Mid-Valley Pipe Line Co.
(4) 494.4	N/A	Mid-Valley Pipe Line Co.
(2) 499.4	N/A	Columbia Gulf Transmission Co.
(2) 499.7	N/A	Columbia Gulf Transmission Co.
(2) 500.8	N/A	Columbia Gulf Transmission Co.
(2) 501.3	N/A	Columbia Gulf Transmission Co.



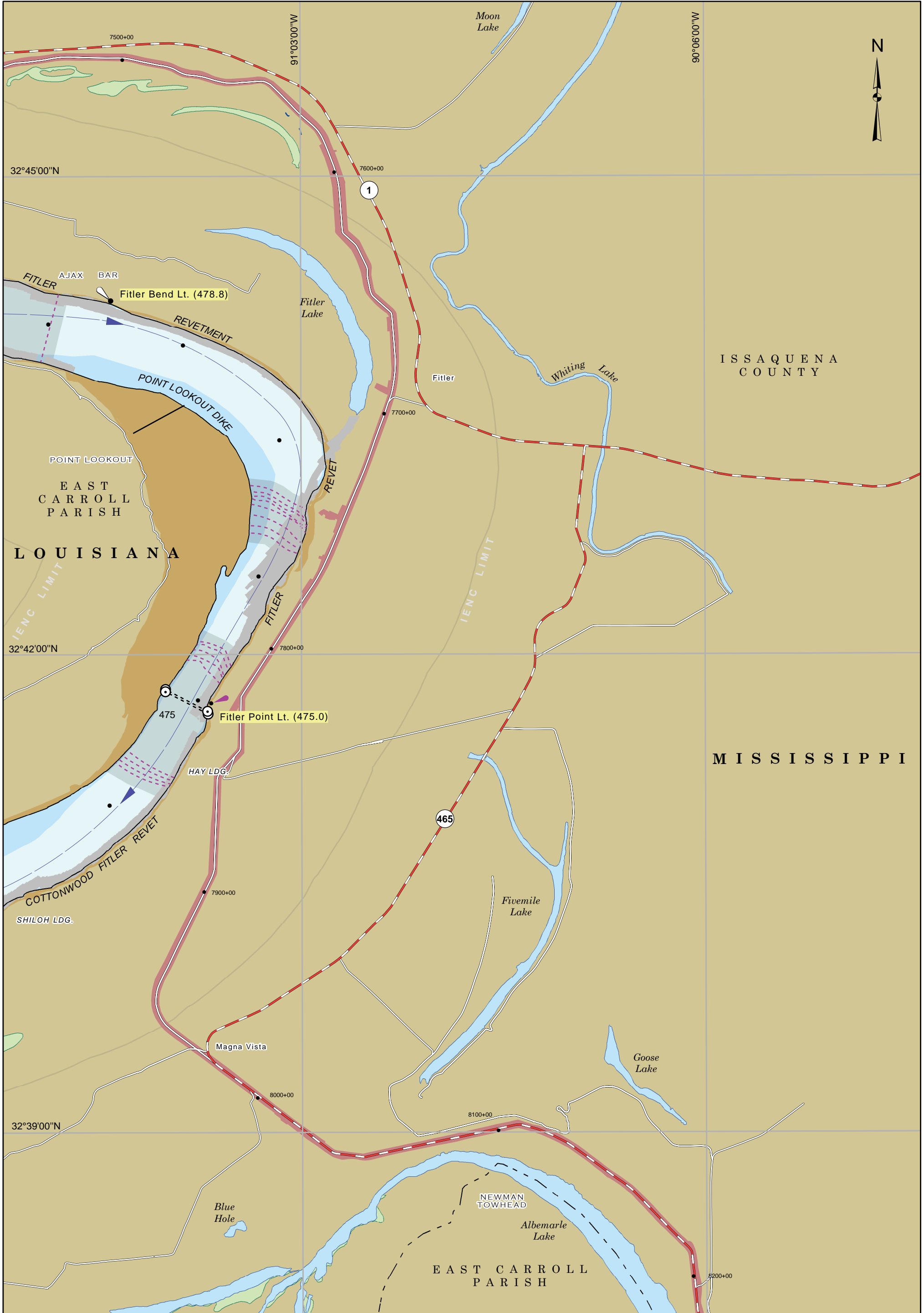
FACILITIES			
Display Number	Feature Name	River Mile	Bank
1	Terral River Service	484.3	Right
2	Bunge Corp.	484.3	Right
3	Lake Providence Port	484.3	Right
4	Raley Transport	484.3	Right

UTILITY CROSSINGS		
River Mile	Vertical Clearance	Name
(2) 479.0	N/A	Texas Eastern Trans Corp.
(2) 479.6	N/A	Tennessee Gas Pipe Line Co.
(2) 479.8	N/A	Tennessee Gas Pipe Line Co.





UTILITY CROSSINGS		
River Mile	Vertical Clearance	Name
(4) 474.4	N/A	4-20" Sub-Pipelines, Southern Natural Gas Co.
(3) 474.9	N/A	South Central Bell Tel Co.
(10) 475.3	N/A	Southern Natural Gas Co.
(16). 476.5	N/A	Southern Natural Gas Co.
(2) 479.0	N/A	Texas Eastern Trans Corp.

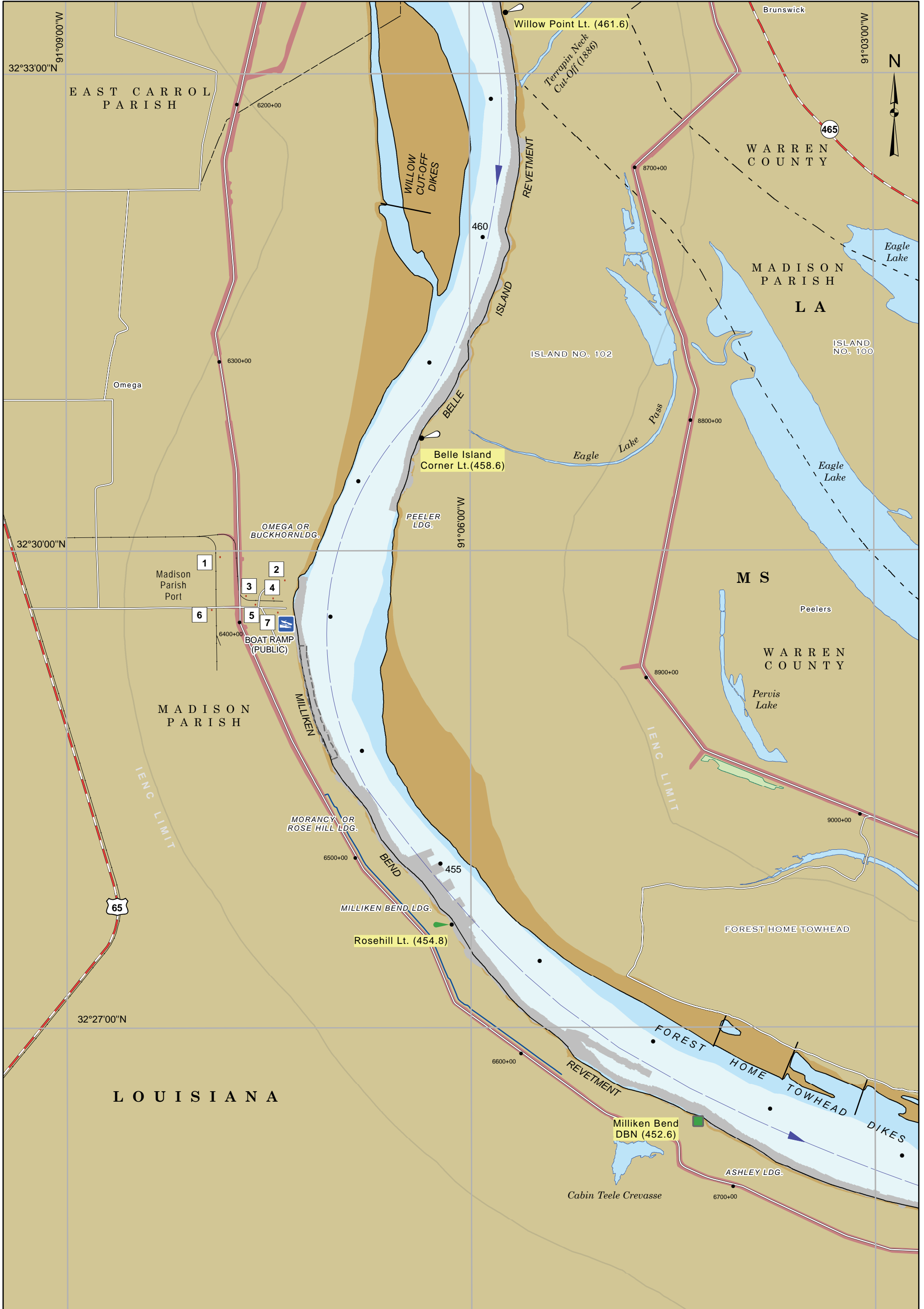


FACILITIES			
Display Number	Feature Name	River Mile	Bank
1	River Grain Co.	468.4	Right
2	Memorial River Park	468.3	Right
3	La. Delta Farmers Co.	468.3	Right

UTILITY CROSSINGS		
River Mile	Vertical Clearance	Name
(2) 471.3	N/A	Southern Natural Gas Co.
(2) 471.5	N/A	Southern Natural Gas Co.
(2) 471.7	N/A	Southern Natural Gas Co.
(2) 471.8	N/A	Southern Natural Gas Co.

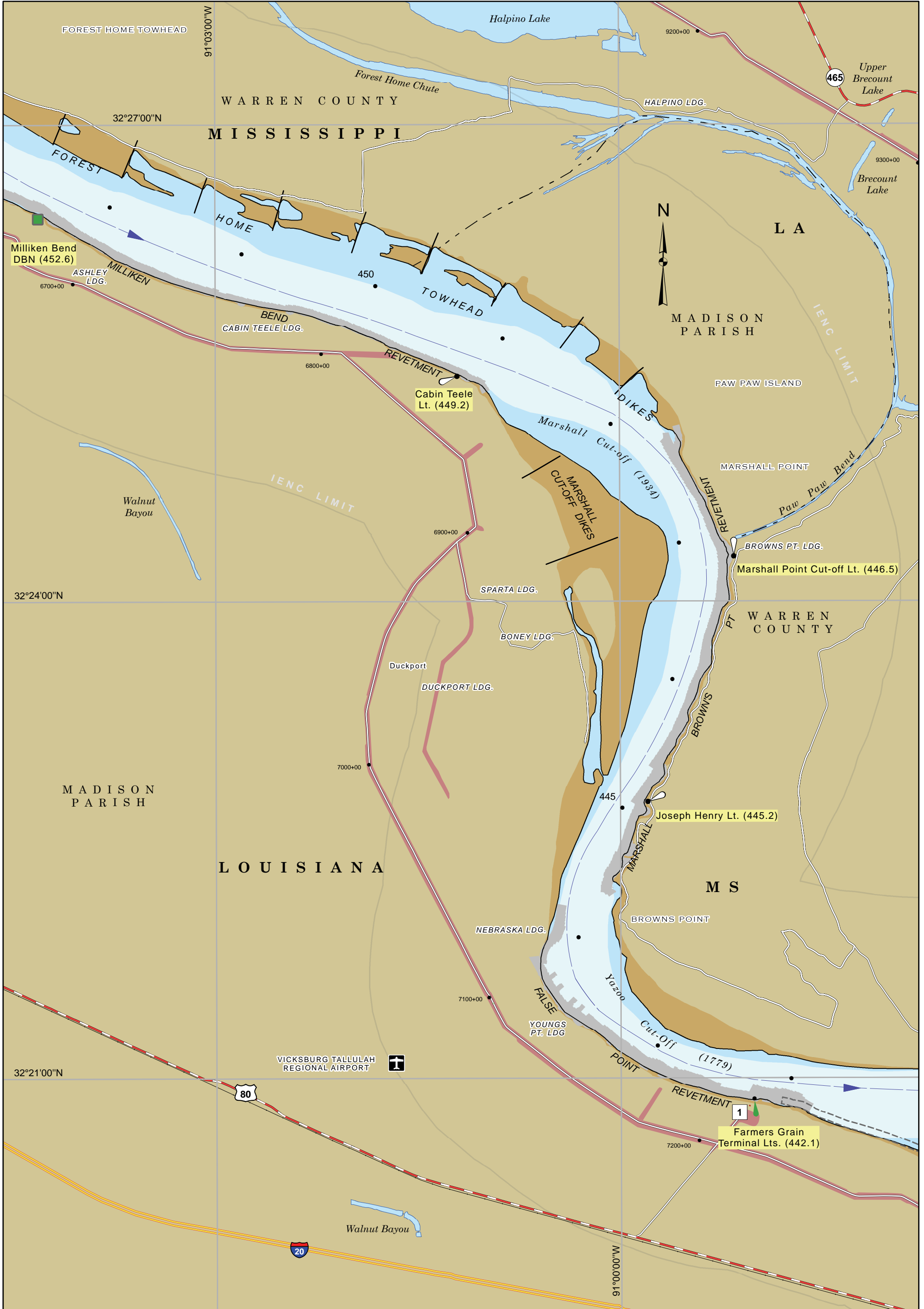


FACILITIES			
Display Number	Feature Name	River Mile	Bank
1	Complex Chemical Co.	457.3	Right
2	Bunge Corp.	457.3	Right
3	Mid Delta Helena, LLC.	457.1	Right
4	Terral River Service	457.2	Right
5	Farm Chemical	457.1	Right
6	Northrop Grumman Industries Inc.	457.0	Right
7	Delta Southern Railroads	457.1	Right

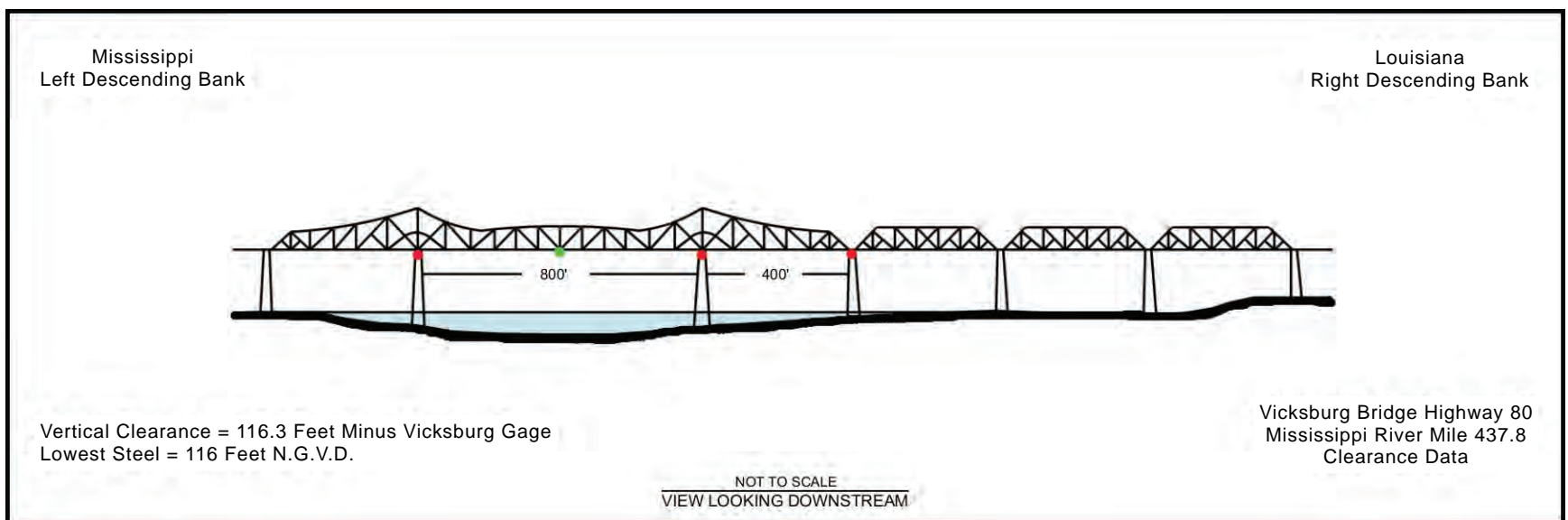
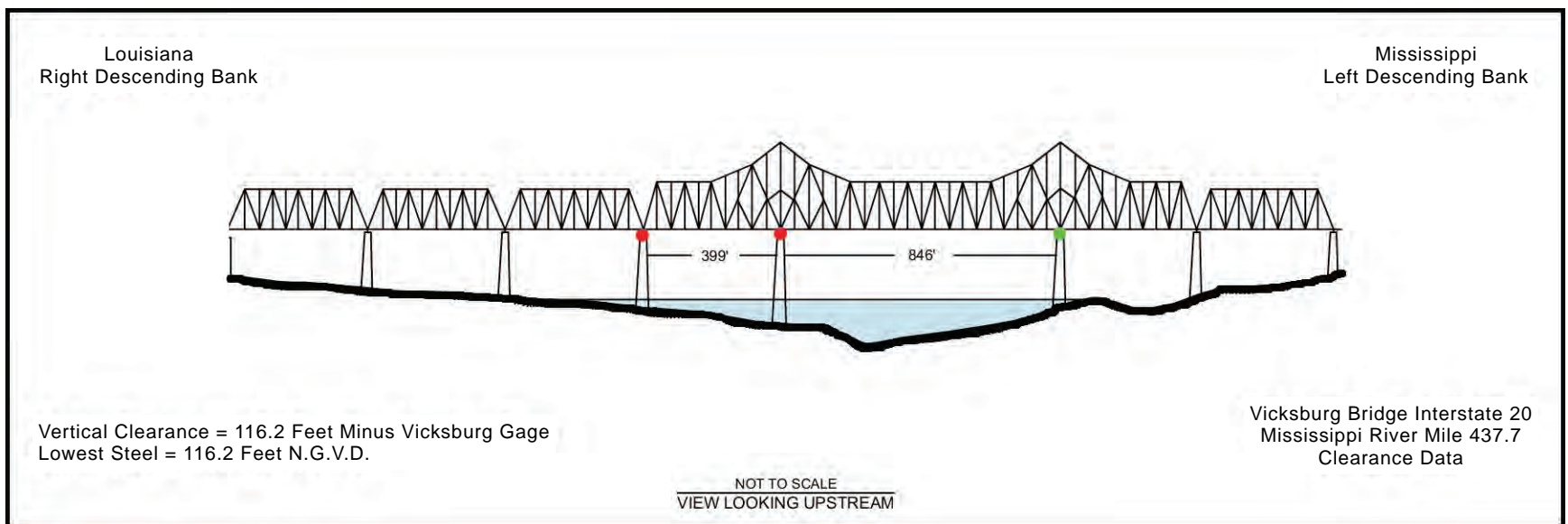


FACILITIES			
Display Number	Feature Name	River Mile	Bank
1	Farmers Grain Terminal	442.1	Right



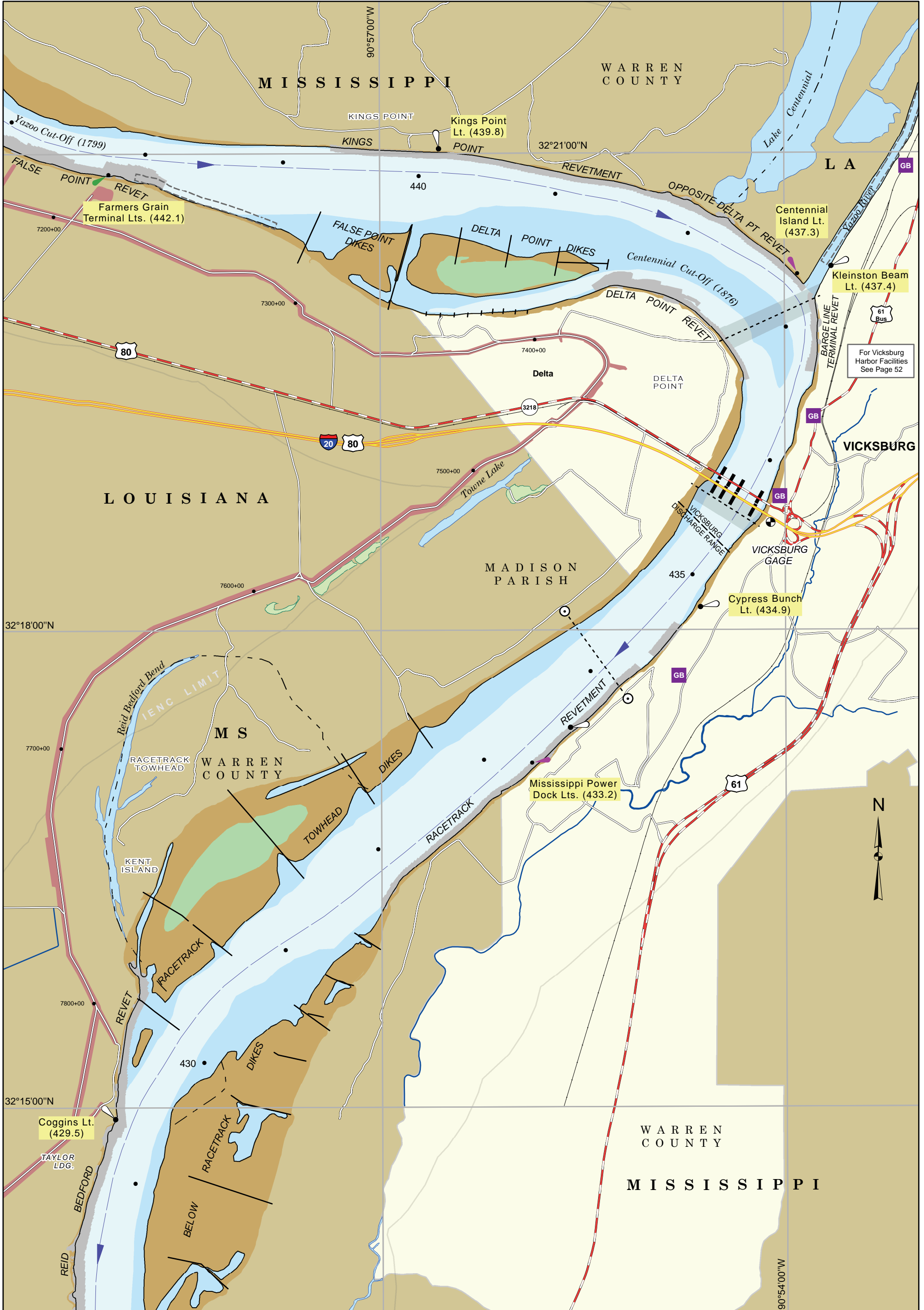


FACILITIES			
Display Number	Feature Name	River Mile	Bank
1	Falco Chemical/DTE	437.0	Left
2	Falco Chemical	437.0	Left
3	Anderson-Tully Co.	437.0	Left
4	Ergon	437.0	Left
5	Vicks Metal/Armco	437.0	Left
6	Ergon Refinery	437.0	Left
7	U. S. Engineer Fleet	437.0	Left
8	Hebeler Corp.	437.0	Left
9	Ergon Inc.	437.0	Left
10	Simpson Dura-Vent	437.0	Left
11	Mat Sinking Unit	437.0	Left
12	Bunge Corp.	437.0	Left
13	Poly Vulc Inc.	437.0	Left
14	Citgo Petroleum	437.0	Left
15	Falco Lime Inc.	437.0	Left
16	Warren Co. Port Term.	437.0	Left
17	Big River Ship Bld.	437.0	Left
18	Holnam Cement Co.	437.0	Left
19	Magnolia Marine Transport Co.; Ergon	437.0	Left
20	Quaker State Oil Co.	437.0	Left
21	GFC Rainbow	437.0	Left
22	Anderson-Tully Co.	437.0	Left
23	Anderson-Tully Co.	437.0	Left
24	Anderson-Tully Co.	437.0	Left
25	Vicksburg City Front	437.0	Left
26	Horizon Casino	437.0	Left
27	Bunge Corp.	437.0	Left
28	Anderson-Tully Co.	437.0	Left
29	Union Compress and Warehouse Co.	437.0	Left
30	Southland Oil Co.	437.0	Left
31	Ergon General Store	436.6	Left
32	Diamond Jack Casino	436.5	Left
33	River Front Park	436.3	Left
34	Ameristar Casino	435.8	Left
35	Rainbow Casino	434.4	Left
36	Lake Corp.	434.3	Left
37	Baxter Wilson Steam Plant	433.2	Left
38	Delta Point Casting Field	438.2	Right

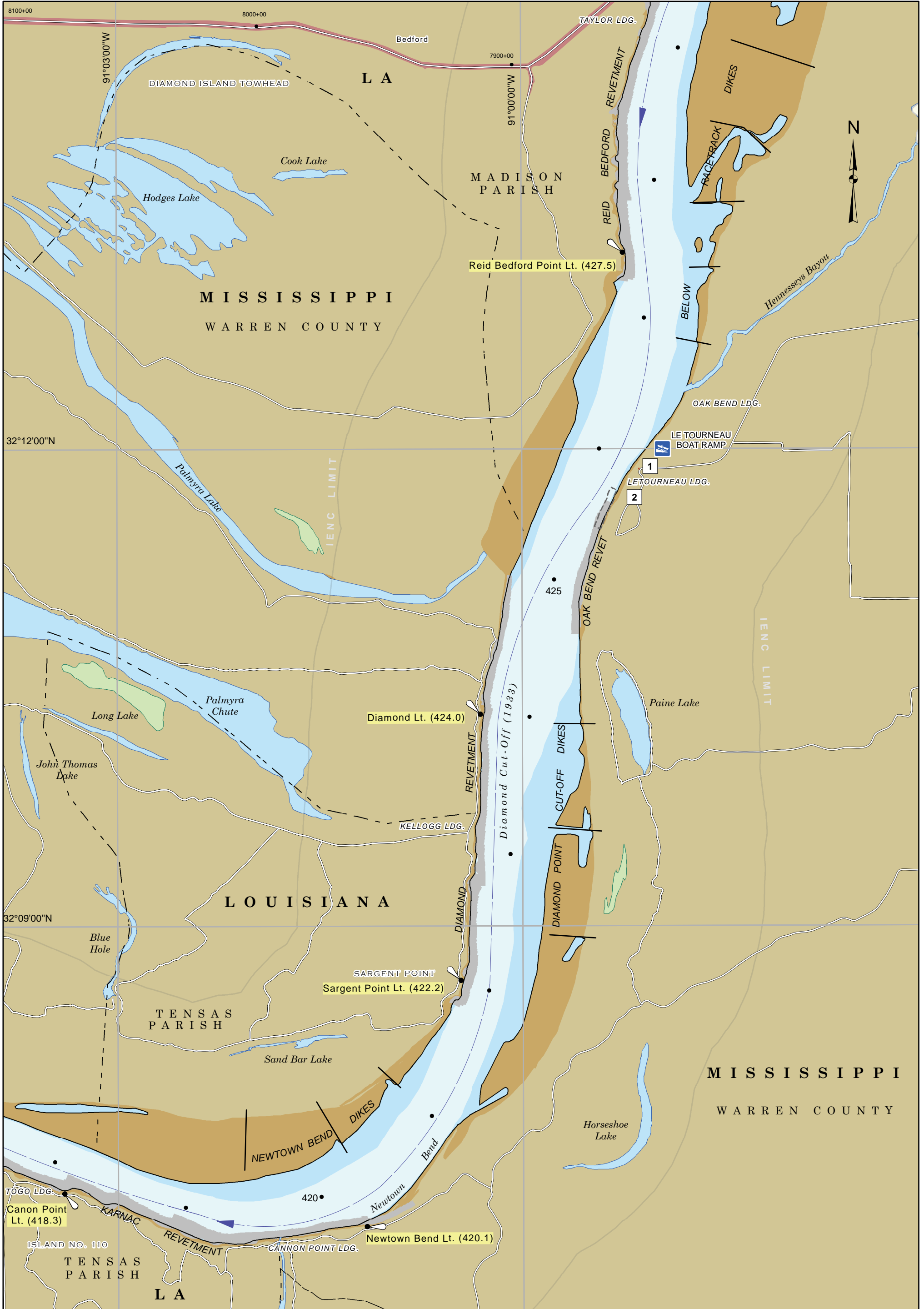




UTILITY CROSSINGS		
River Mile	Vertical Clearance	Name
434.7	93.5'	Entergy
435.6	N/A	South Central Bell Tel Co.
437.1	N/A	Western Union Tel Co.

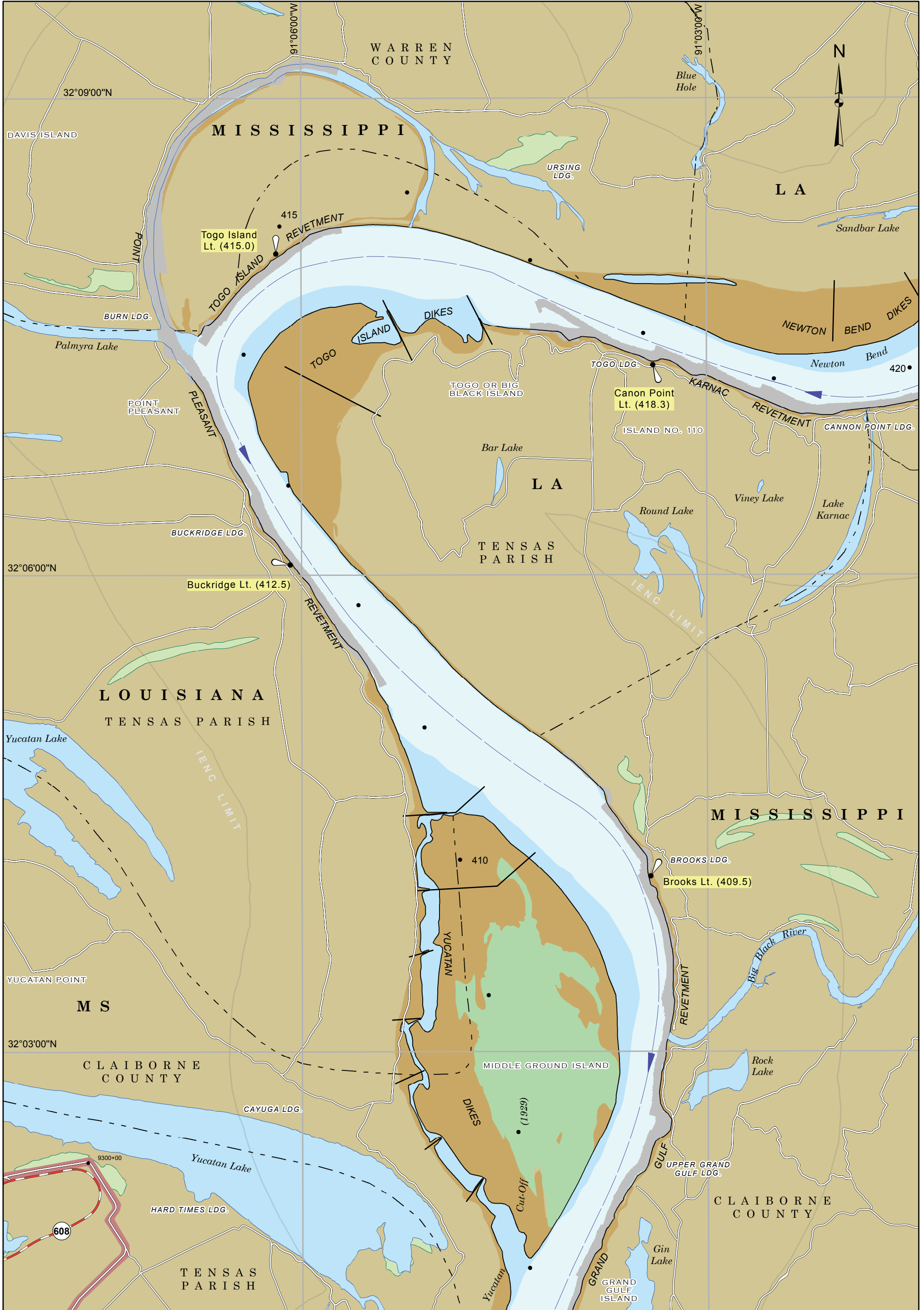


FACILITIES			
Display Number	Feature Name	River Mile	Bank
1	LeTourneau Co.	426.0	Left
2	Martin Marietta Aggregates	425.9	Left

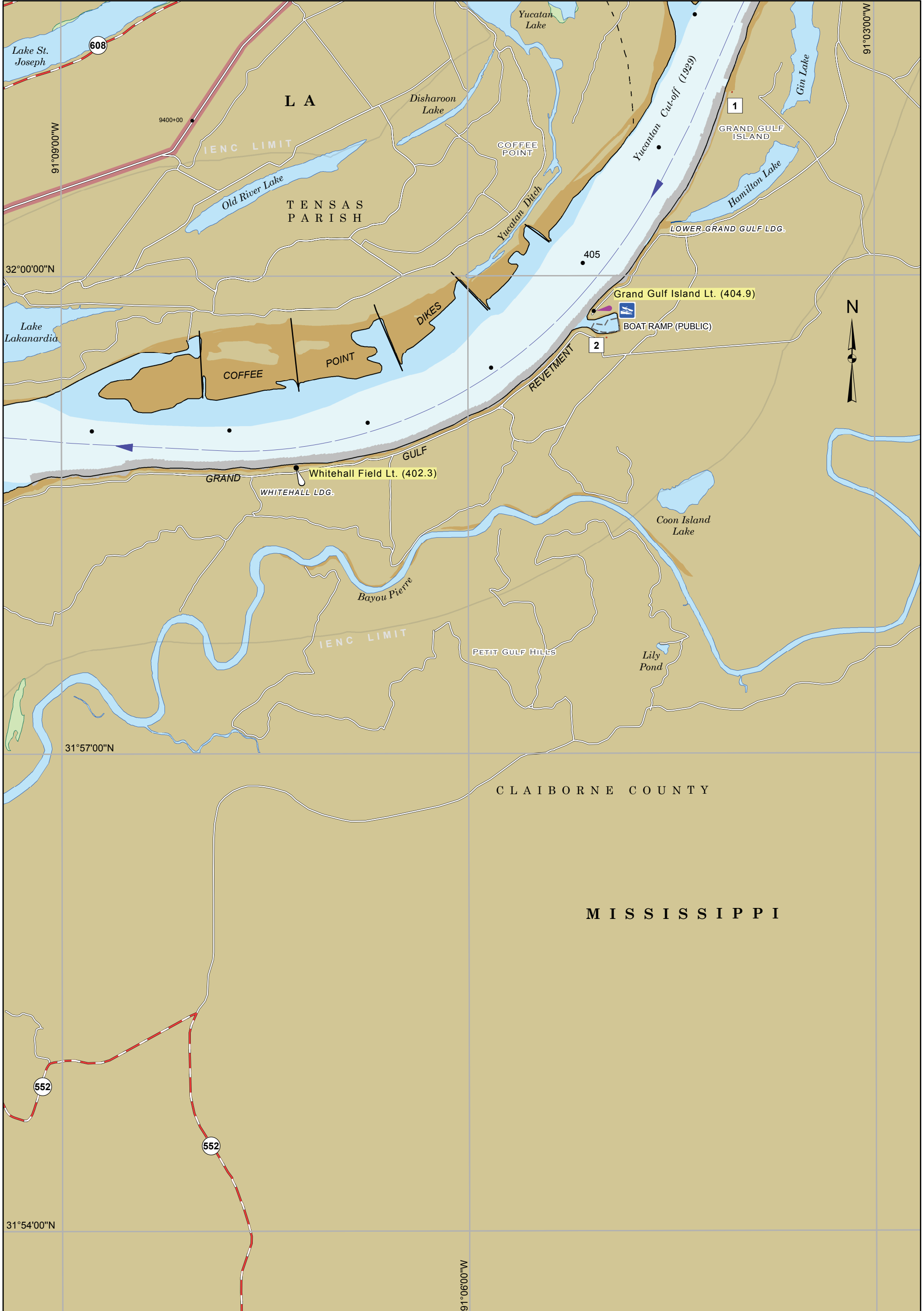


This page intentionally left blank.



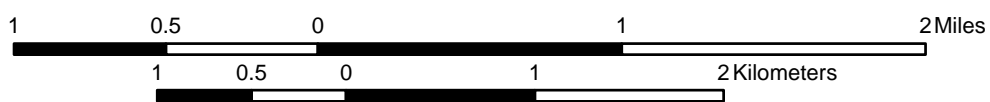
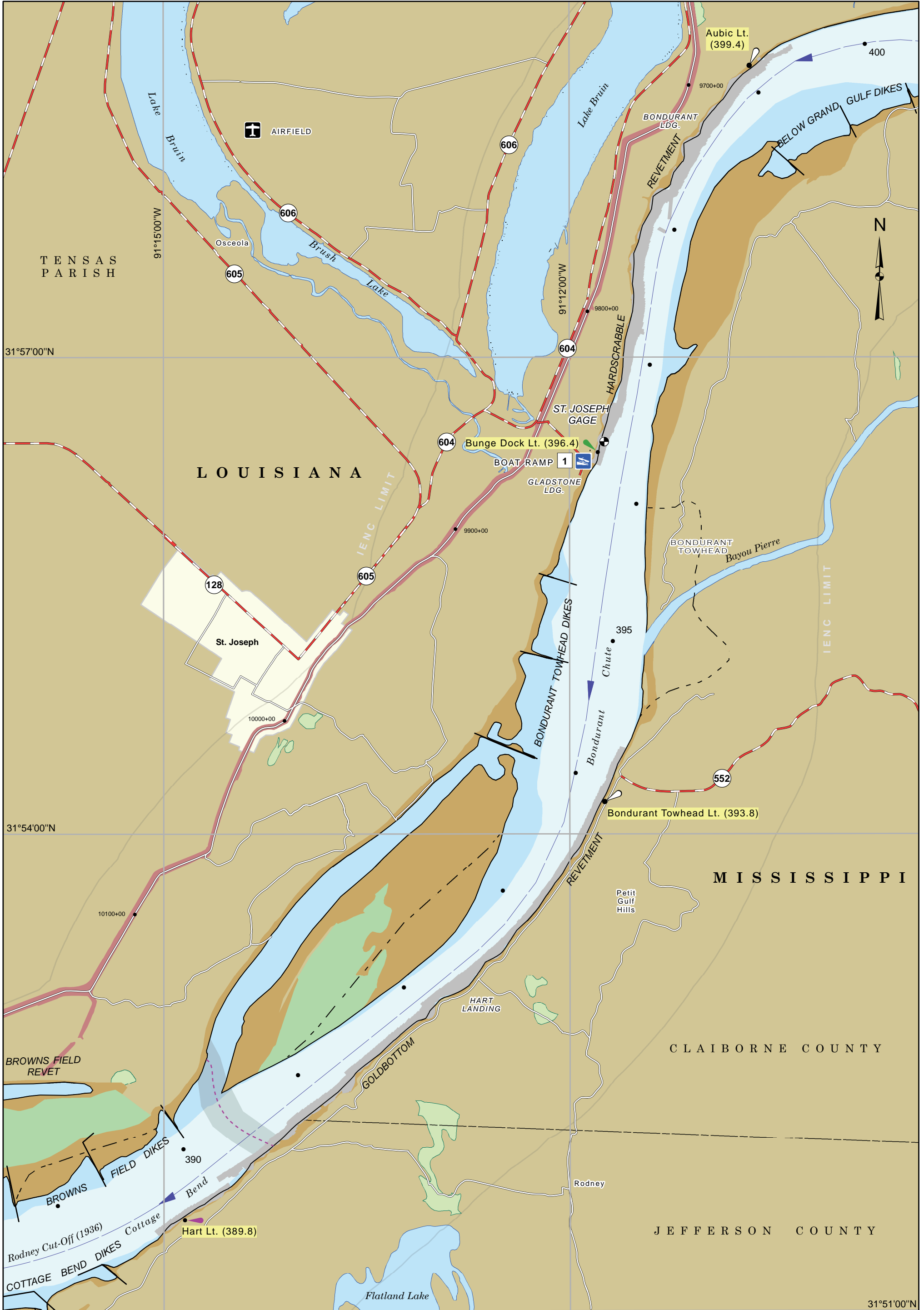


FACILITIES			
Display Number	Feature Name	River Mile	Bank
1	Entergy Barge Slip	406.5	Left
2	Claiborne County Port	404.6	Left

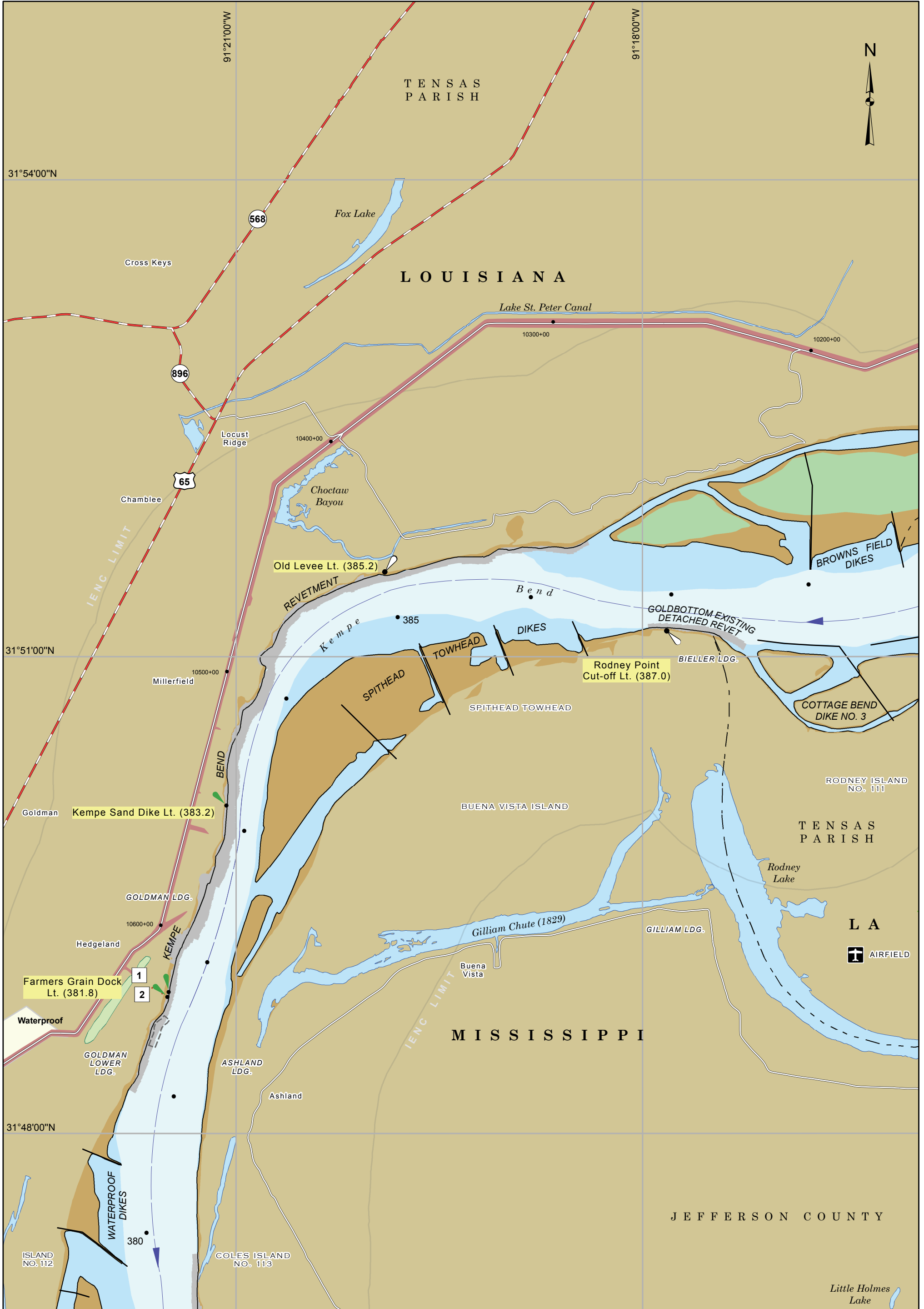


FACILITIES			
Display Number	Feature Name	River Mile	Bank
1	Bunge Corp.	396.4	Left

UTILITY CROSSINGS		
River Mile	Vertical Clearance	Name
(2) 390.5	N/A	Tensas Gas Gathering Corp.

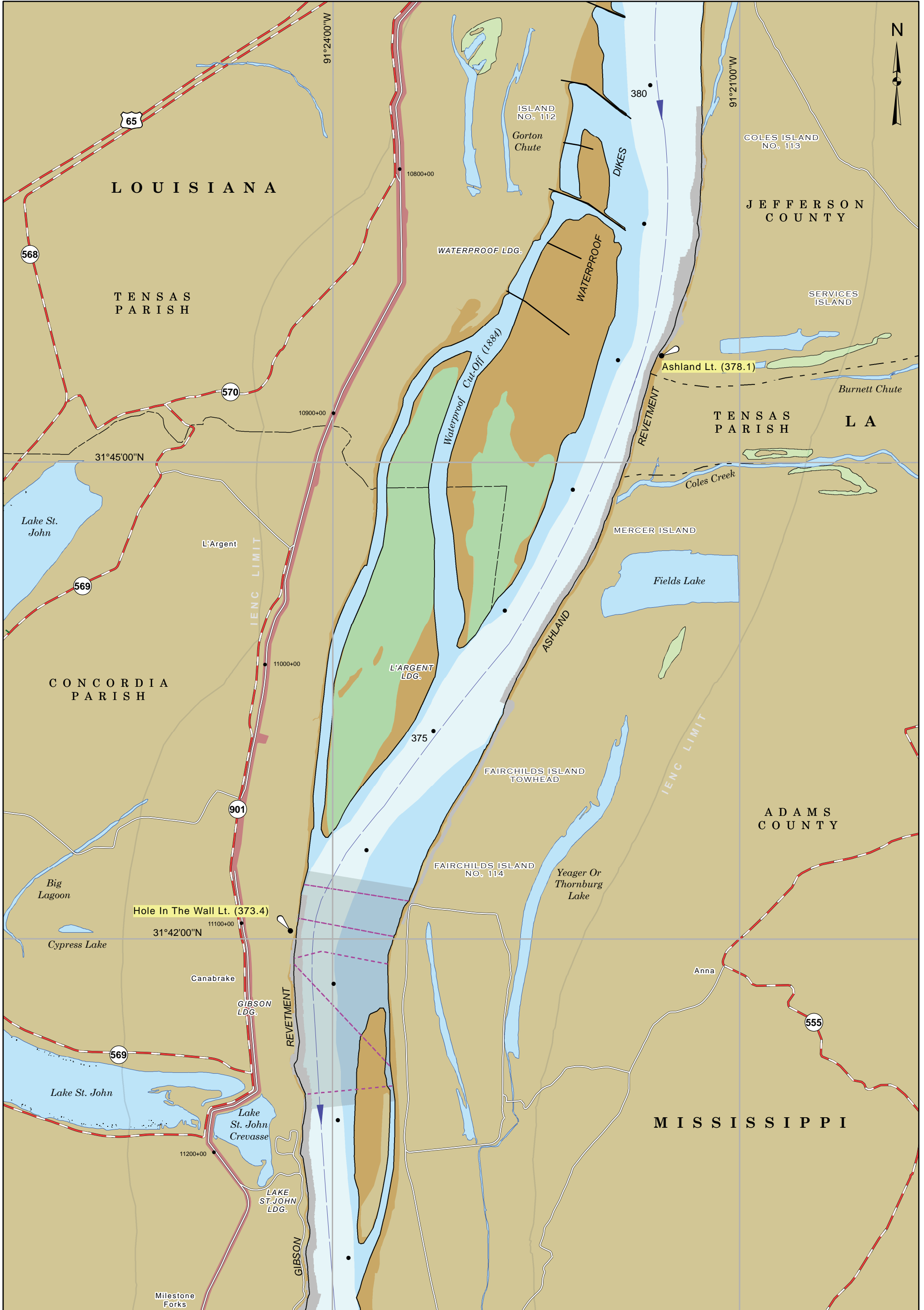


FACILITIES			
Display Number	Feature Name	River Mile	Bank
1	Delta Purchasing	381.8	Right
2	Peavey Company Goldman Elevator	381.8	Right



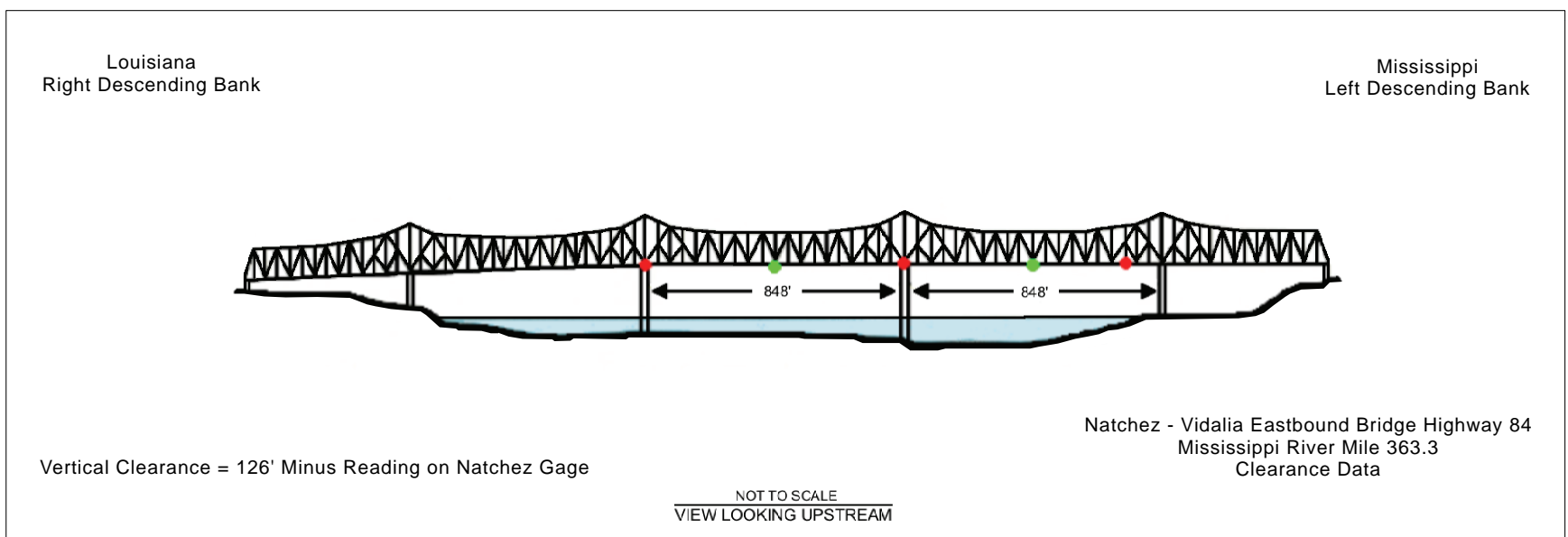
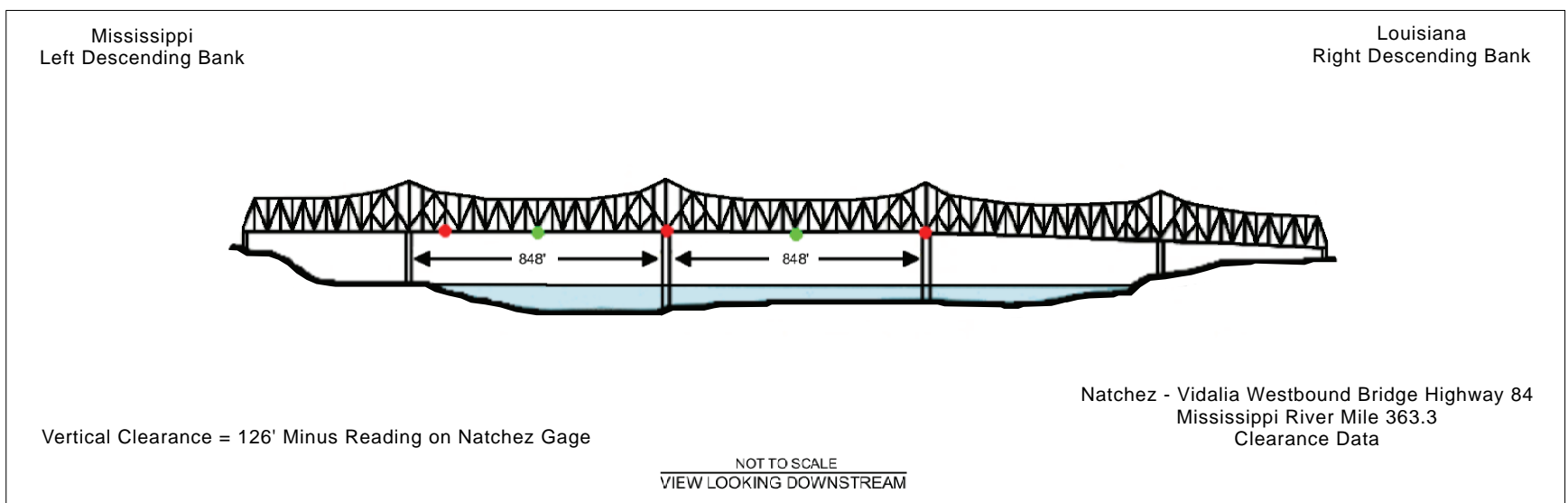
UTILITY CROSSINGS		
River Mile	Vertical Clearance	Name
(2) 372.3	N/A	Ashland Pipeline Co.
(2) 372.6	N/A	Interstate Oil Pipeline Co.
(2) 373.1	N/A	Ashland Pipeline Co.
(2) 373.3	N/A	Ashland Pipeline Co.
(2) 373.6	N/A	Southern Natural Gas Co.





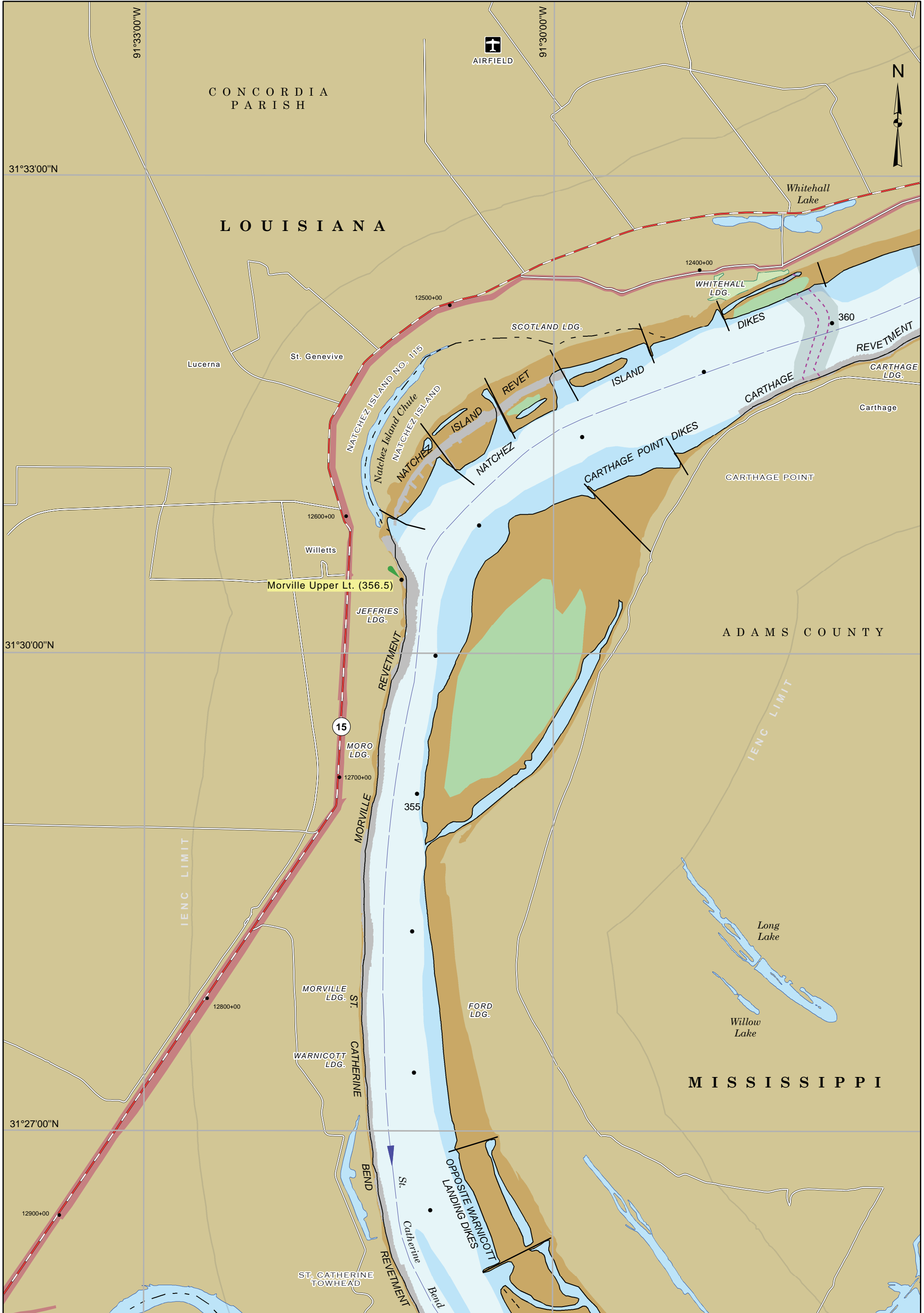
FACILITIES			
Display Number	Feature Name	River Mile	Bank
1	Vidalia Dock & Storage Co.	363.6	Right
2	Natchez City Front	363.5	Left
3	Isle of Capri Casino	363.5	Left
4	T. L. James Co.	362.7	Right
5	J. M. Jones Lumber	362.4	Left
6	River Cement Co.	362.1	Left
7	Riverside Central Services, Inc.	361.9	Left
8	U. S. Coast Guard	361.9	Left
9	Bunge Corp.	361.7	Right
10	International Paper Co.	361.9	Left
11	Adams County Chemical Dock	361.7	Left
12	Adams County Port Commision Dock	361.5	Left
13	International Paper Co.	361.2	Left
14	Ethyl Petroleum Additives	361.2	Left

UTILITY CROSSINGS		
River Mile	Vertical Clearance	Name
(2) 360.6	N/A	International Paper Co.
361.3	93.8'	Entergy
363.8	N/A	South Central Bell Tel Co.
369.1	84'	Miss Power and Lt. Co. & La Power Lt. Co.

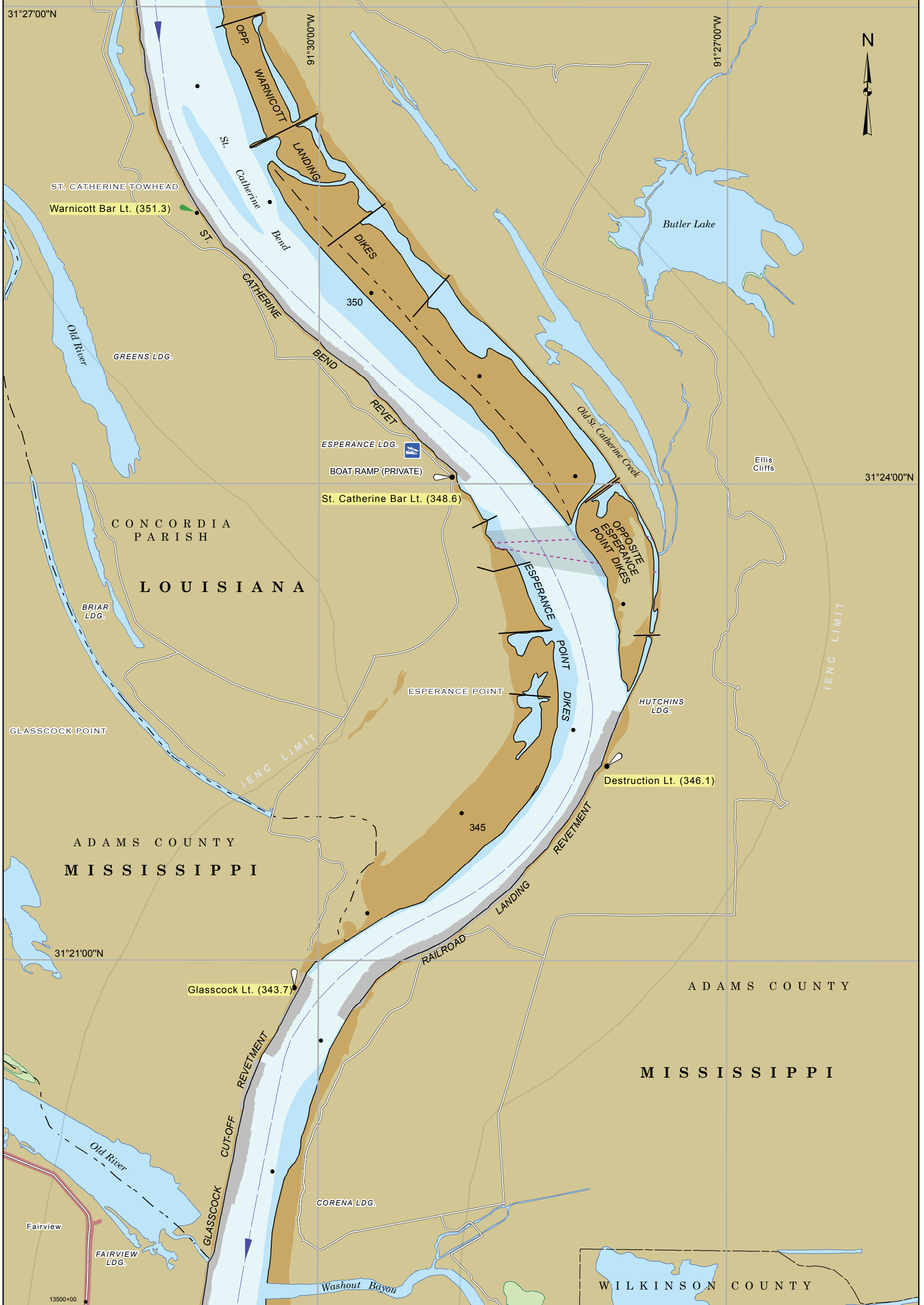




UTILITY CROSSINGS		
River Mile	Vertical Clearance	Name
(4) 359.9	N/A	Mid-Louisiana Gas Co.

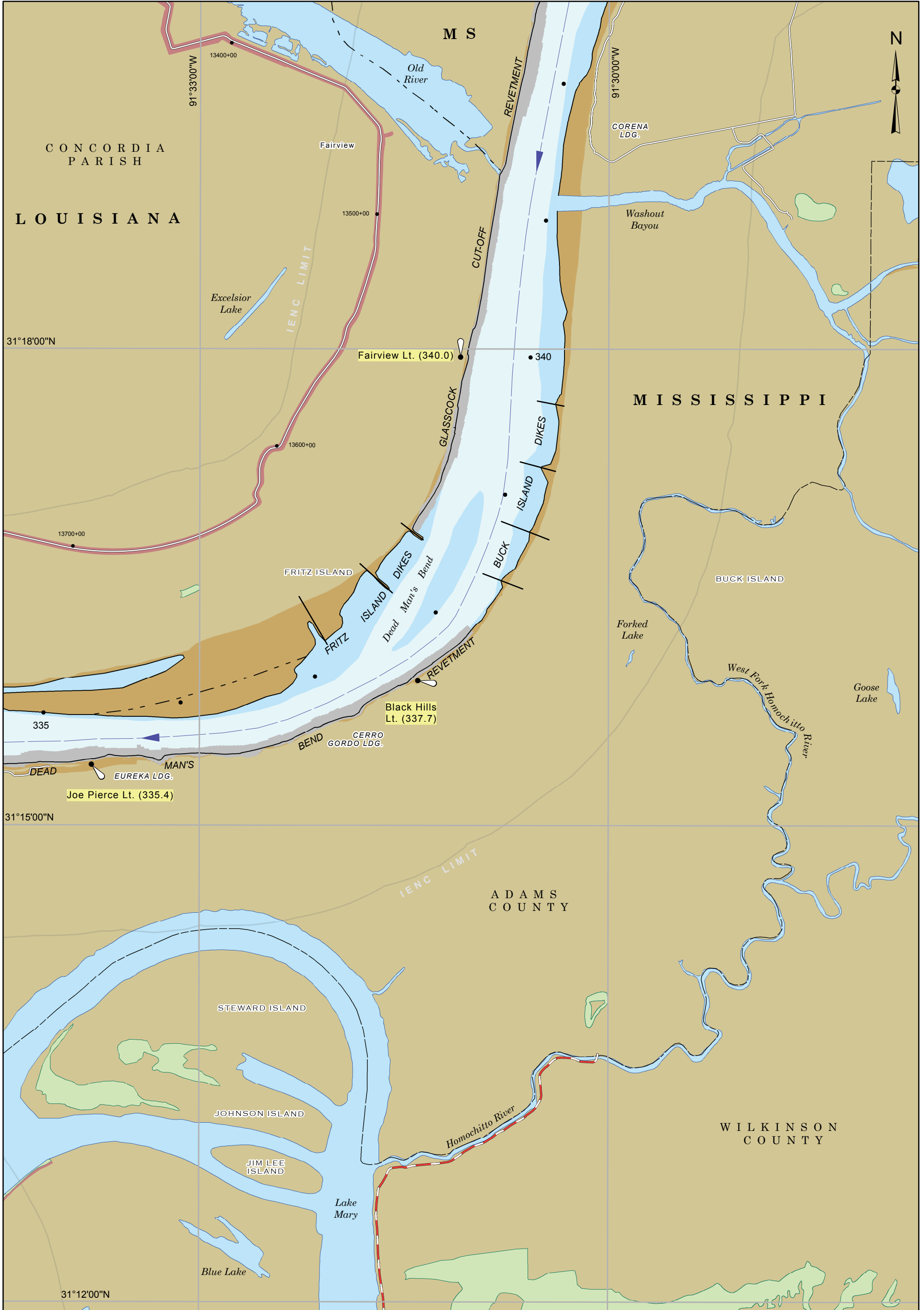


UTILITY CROSSINGS		
River Mile	Vertical Clearance	Name
(2) 347.6	N/A	Interstate Oil Pipeline Co.
(2) 347.9	N/A	Interstate Oil Pipeline Co.



This page intentionally left blank.

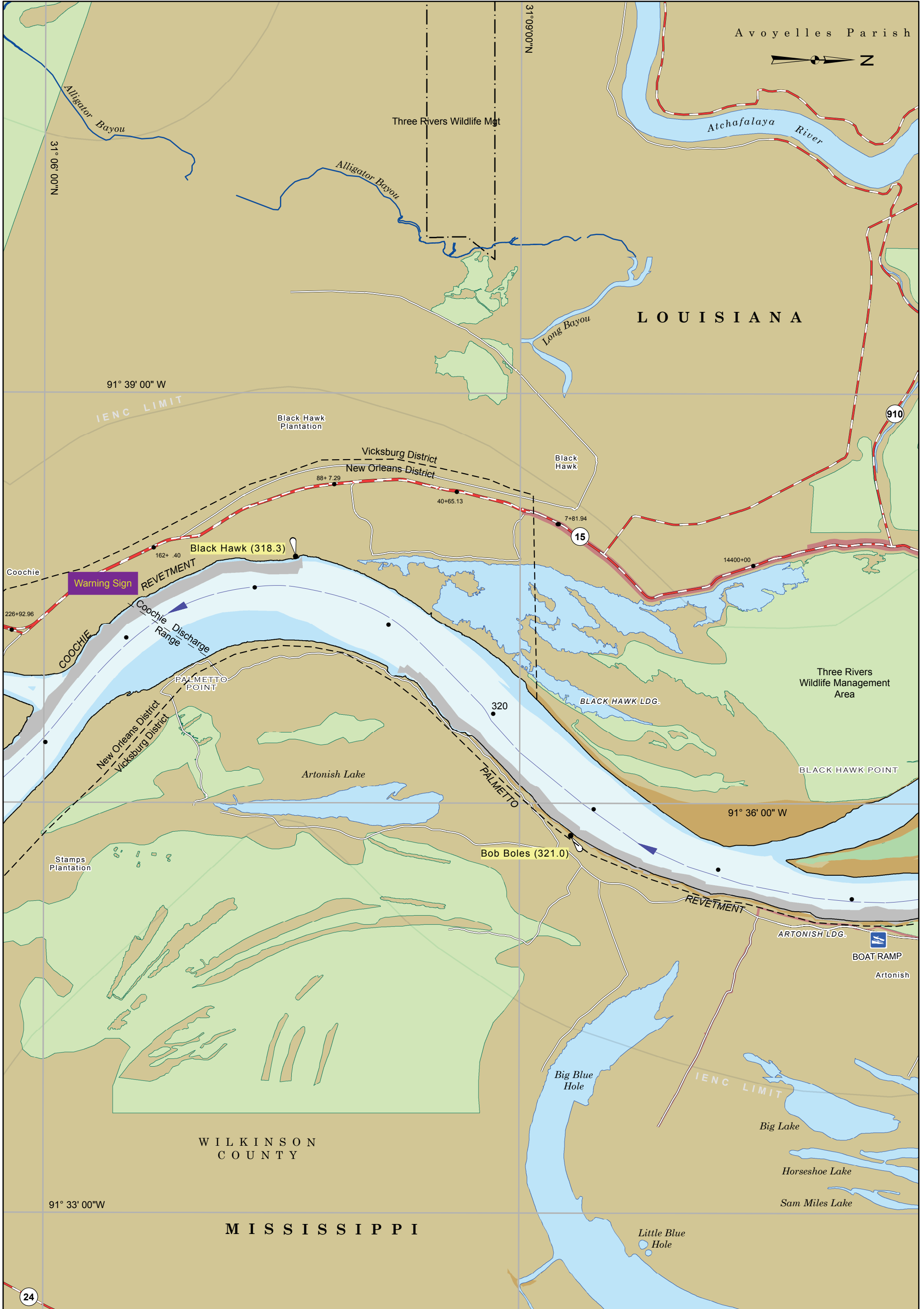




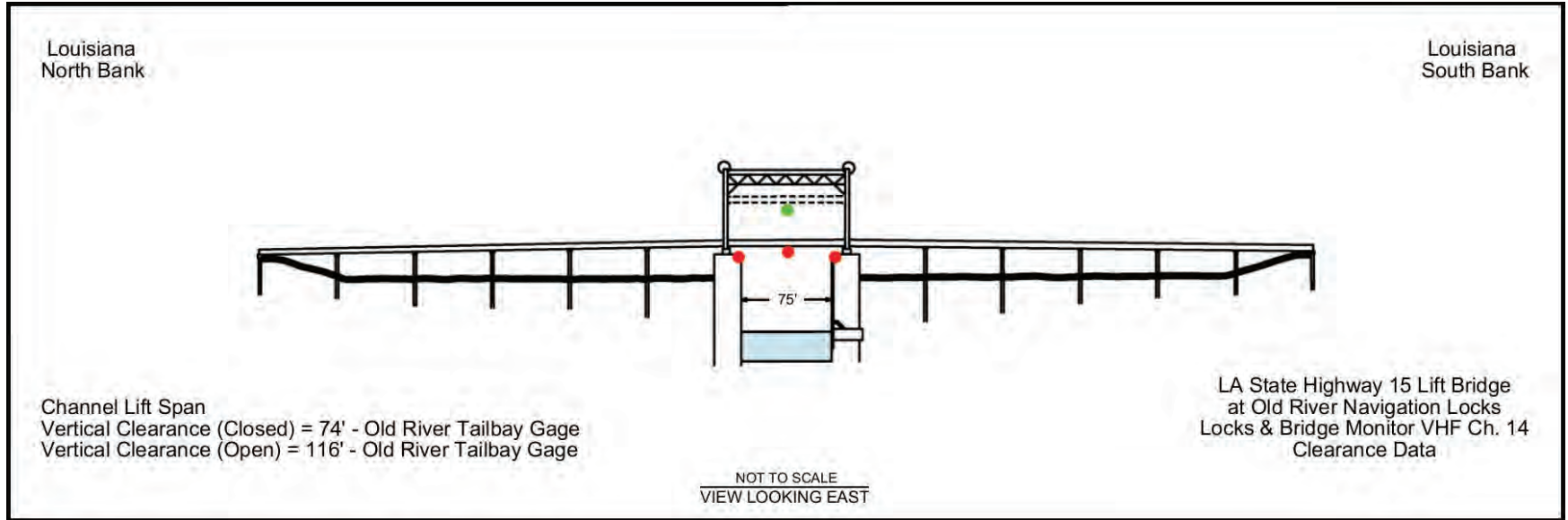
This page intentionally left blank.

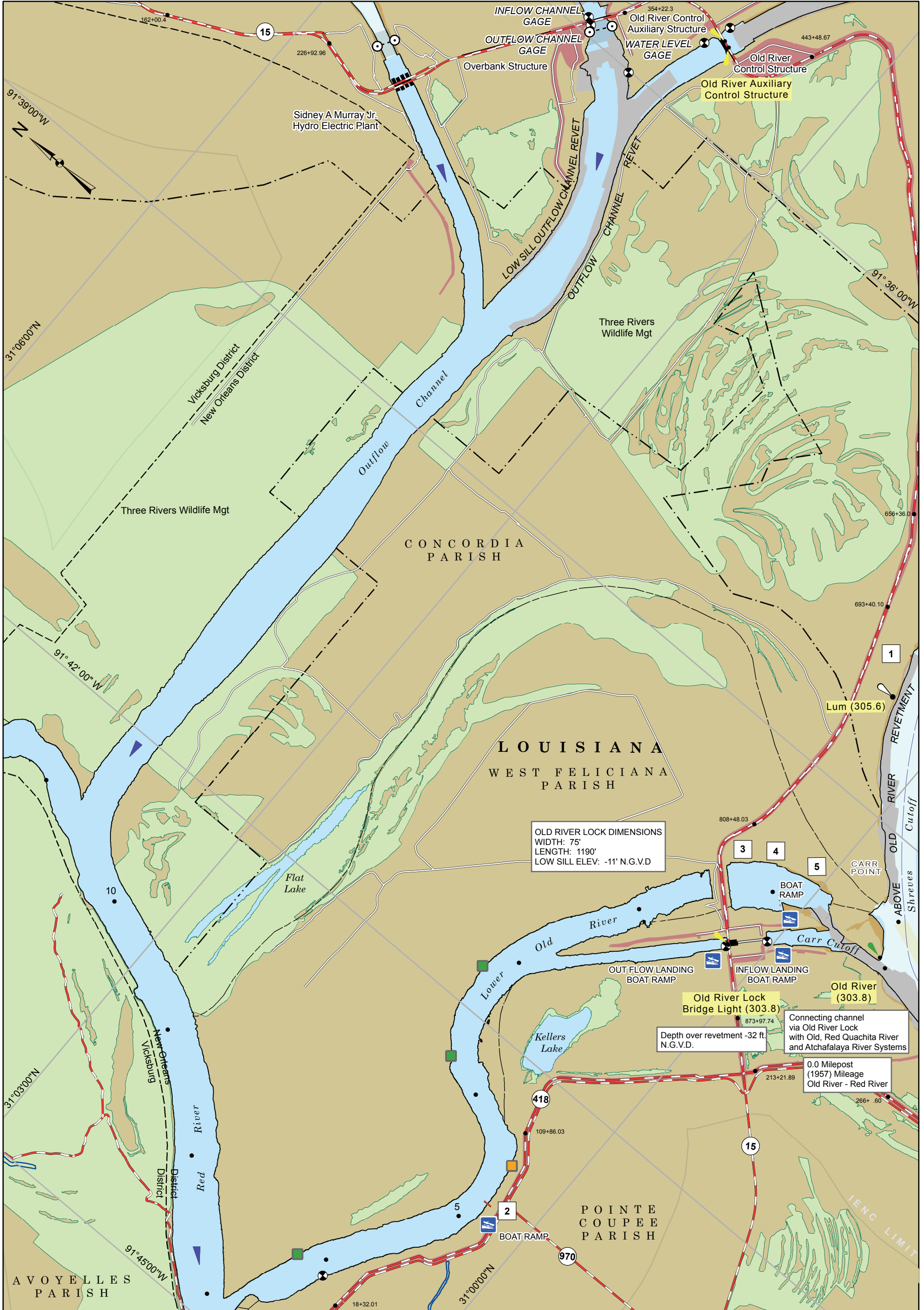


This page intentionally left blank.



FACILITIES			
Display Number	Feature Name	River Mile	Bank
1	Angola West Ferry Landing	305.7	Right
2	Angola East Ferry Landing	305.7	Left
3	Mooring Area	303.8	Right
4	Mooring Area	303.8	Right
5	Mooring Area	303.8	Right





OLD RIVER LOCK DIMENSIONS  
 WIDTH: 75'  
 LENGTH: 1190'  
 LOW SILL ELEV: -11' N.G.V.D

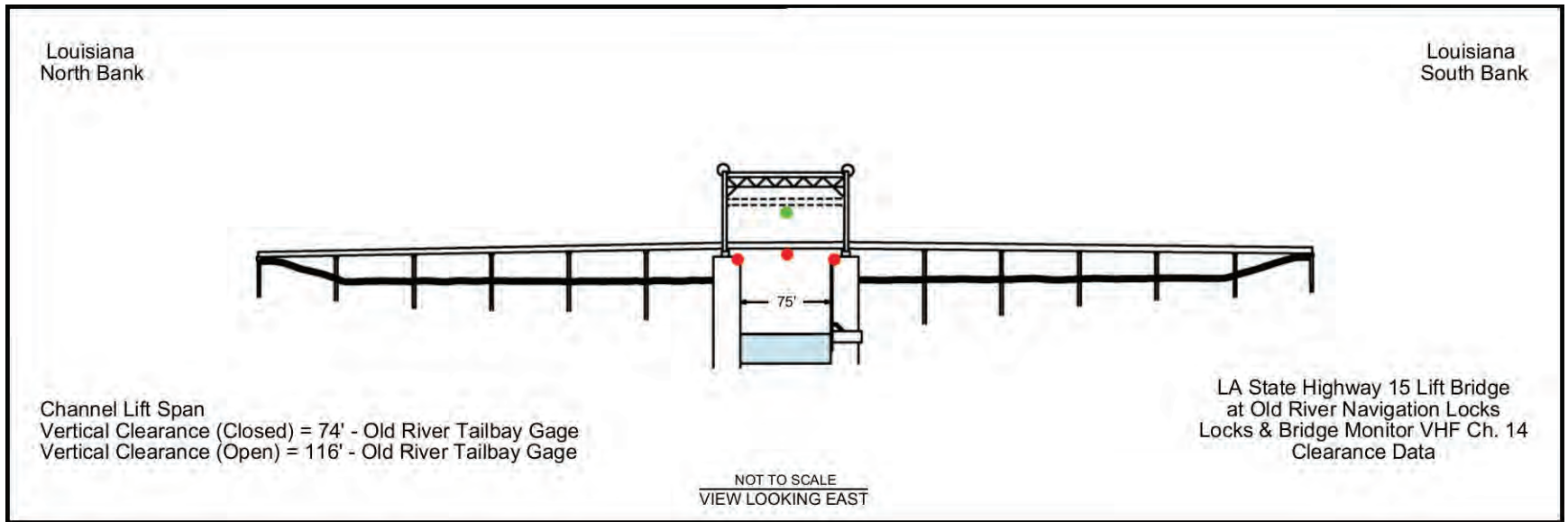
Depth over revetment -32 ft.  
 N.G.V.D.

Connecting channel  
 via Old River Lock  
 with Old, Red Quachita River  
 and Atchafalaya River Systems

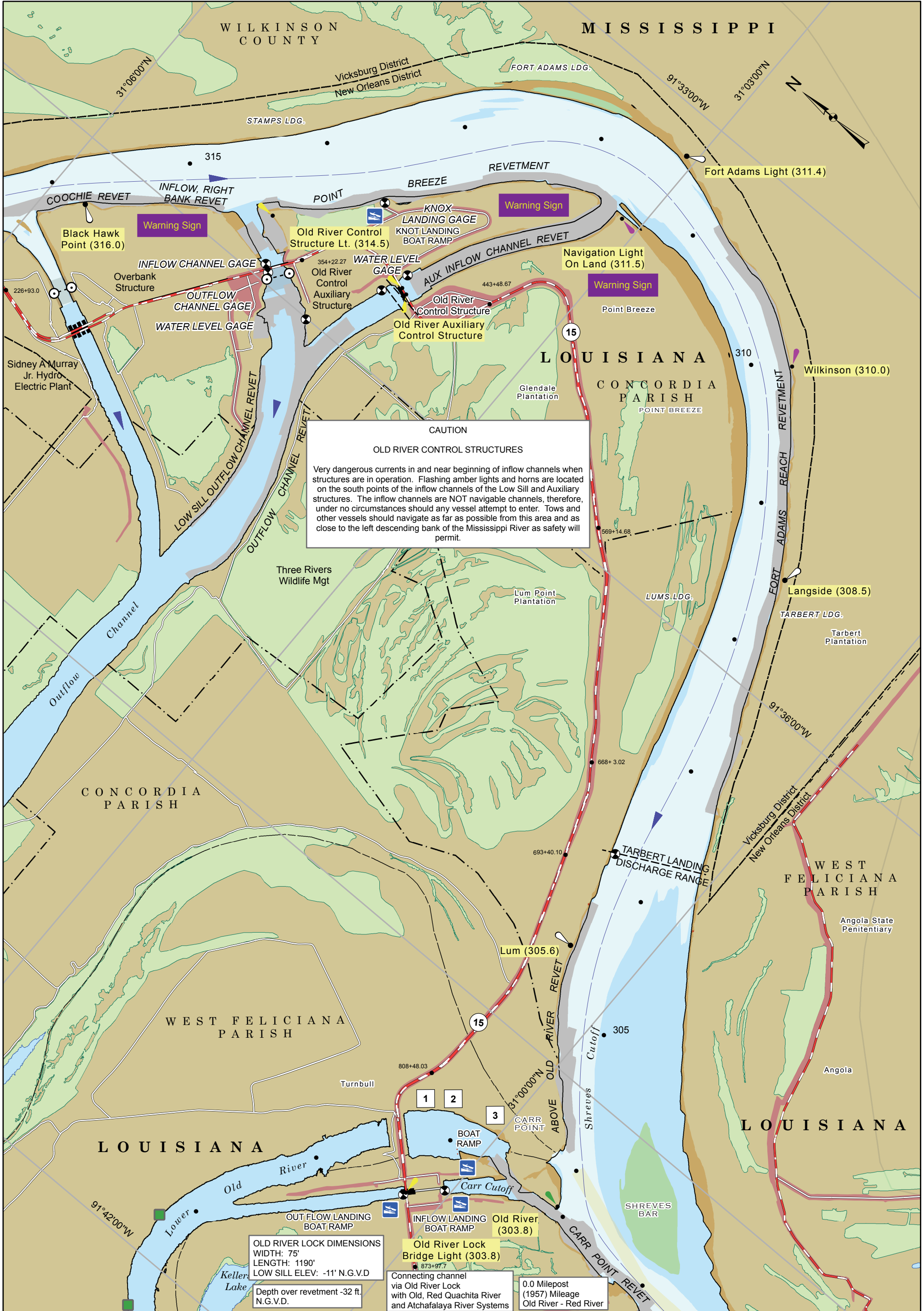
0.0 Milepost  
 (1957) Mileage  
 Old River - Red River



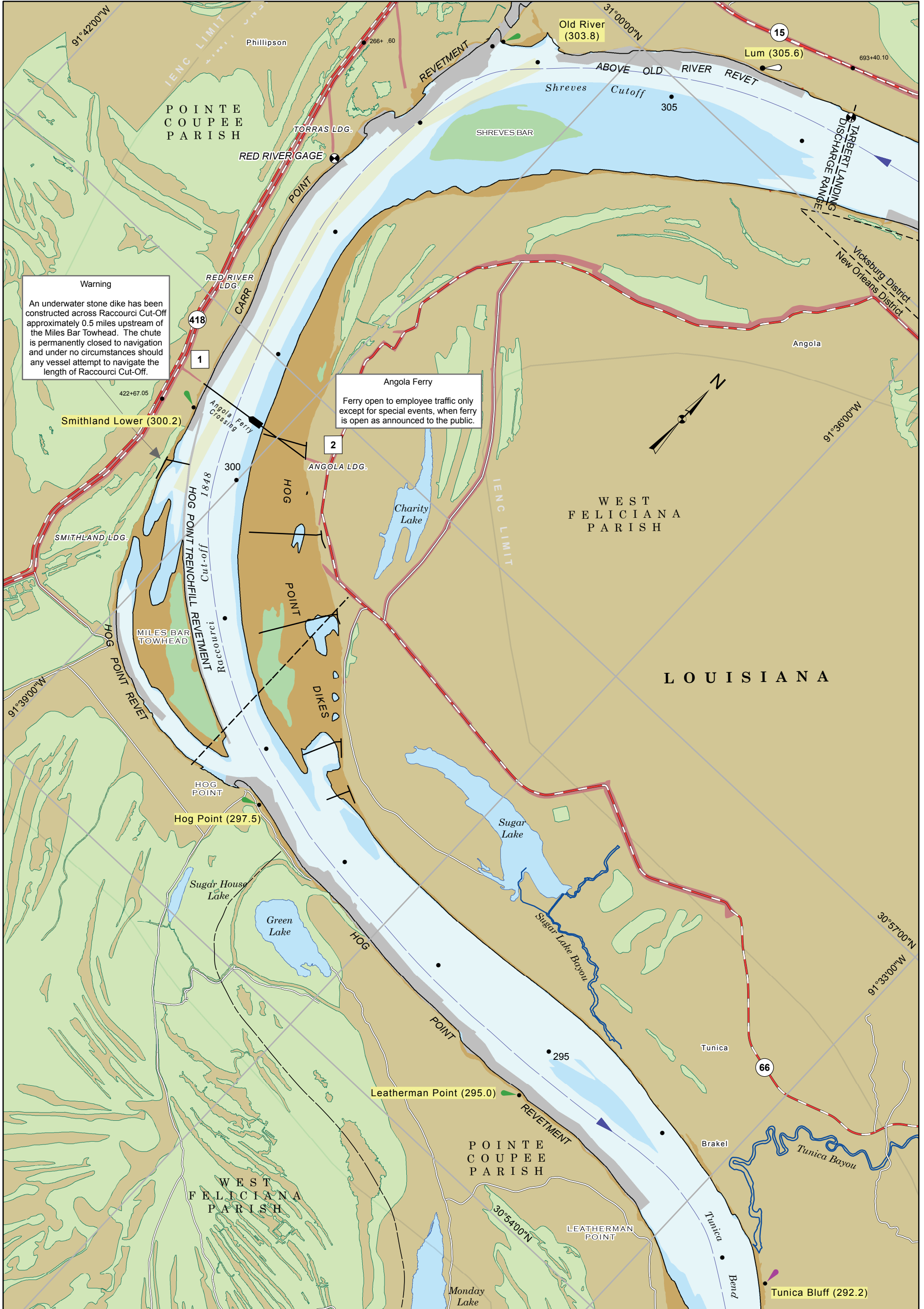
FACILITIES			
Display Number	Feature Name	River Mile	Bank
1	Mooring Area	303.8	Right
2	Mooring Area	303.8	Right
3	Mooring Area	303.8	Right







FACILITIES			
Display Number	Feature Name	River Mile	Bank
1	Angola West Ferry Landing	305.7	Right
2	Angola East Ferry Landing	305.7	Left

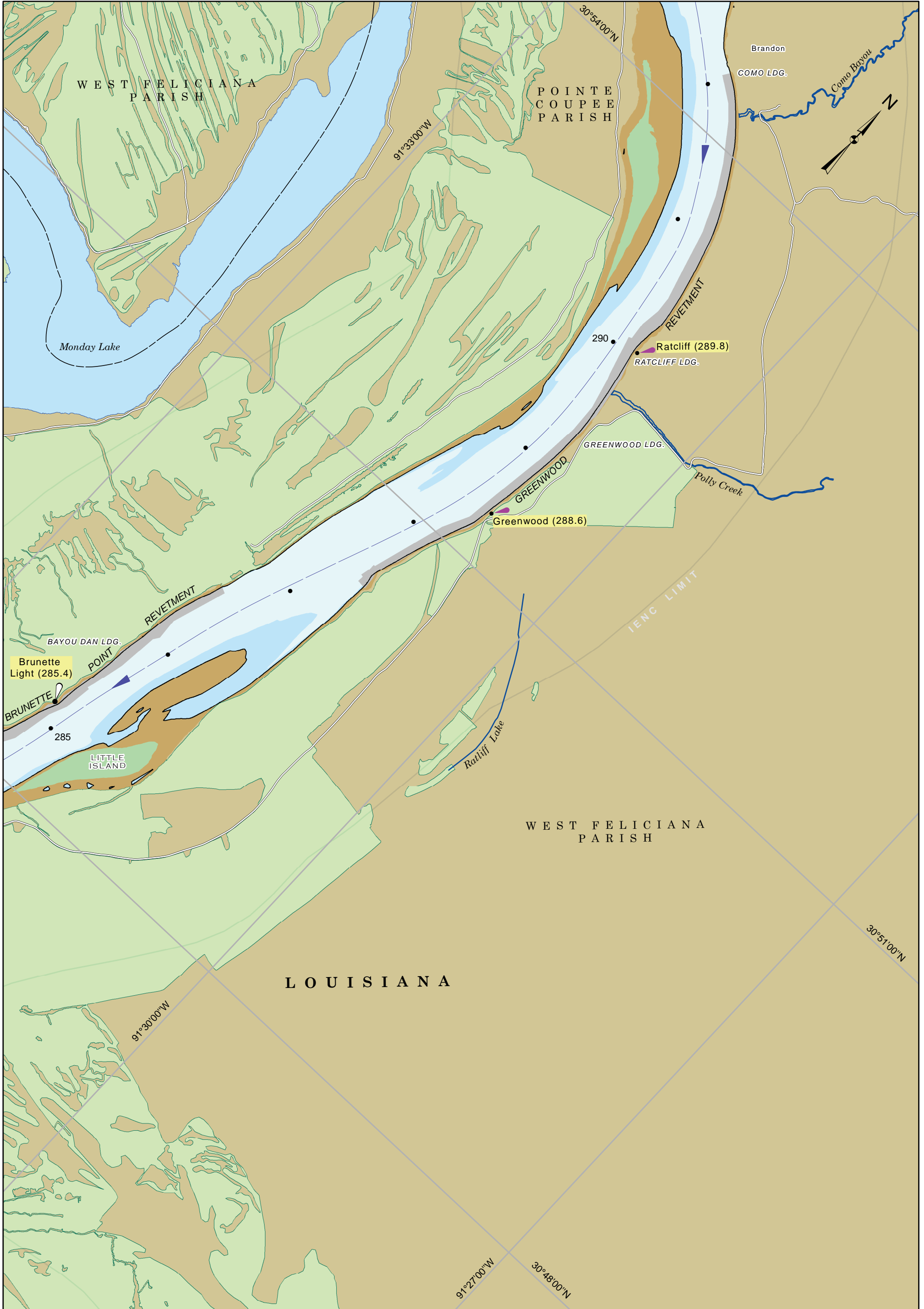


**Warning**  
 An underwater stone dike has been constructed across Raccourci Cut-Off approximately 0.5 miles upstream of the Miles Bar Towhead. The chute is permanently closed to navigation and under no circumstances should any vessel attempt to navigate the length of Raccourci Cut-Off.

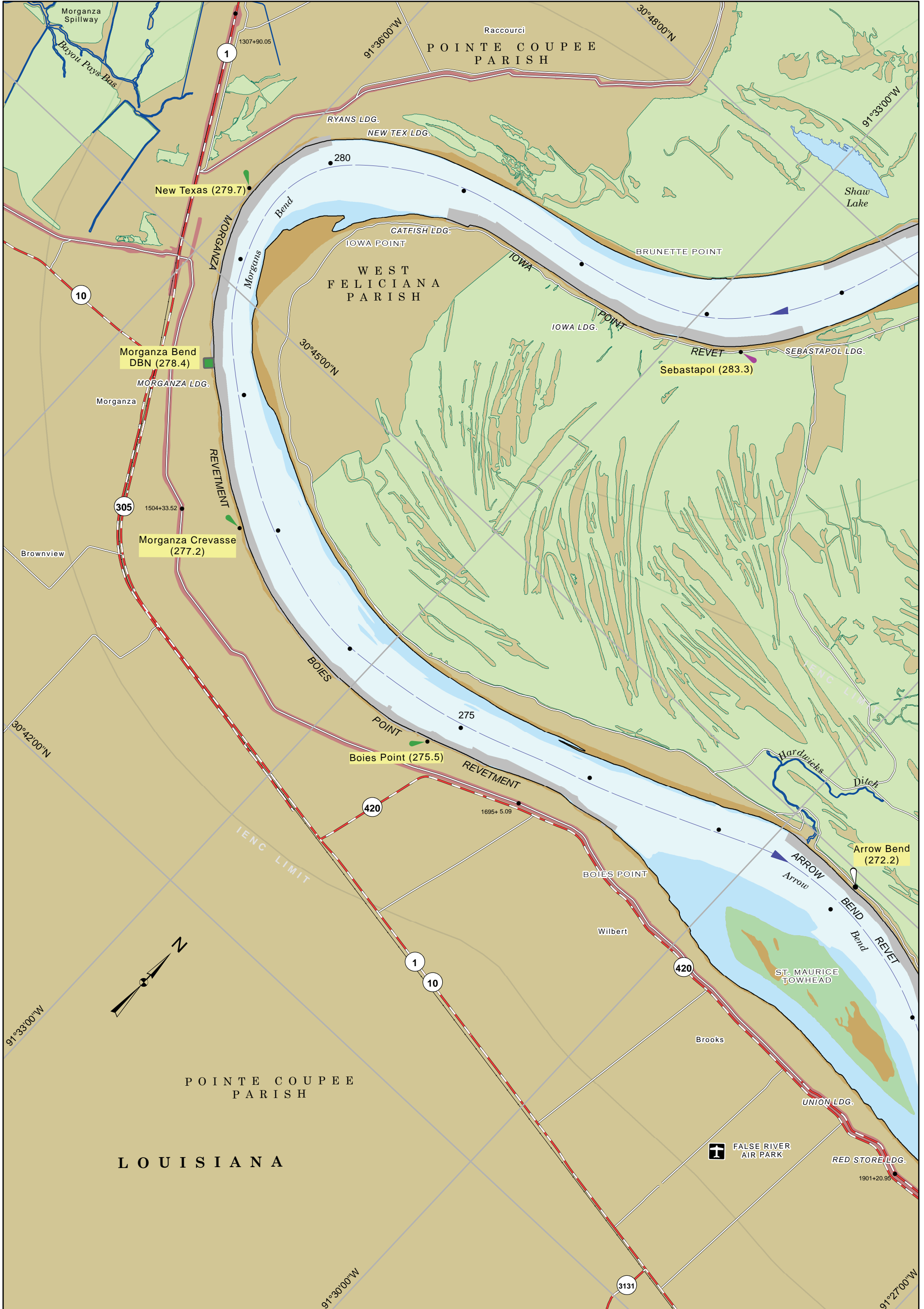
**Angola Ferry**  
 Ferry open to employee traffic only except for special events, when ferry is open as announced to the public.



This page intentionally left blank.

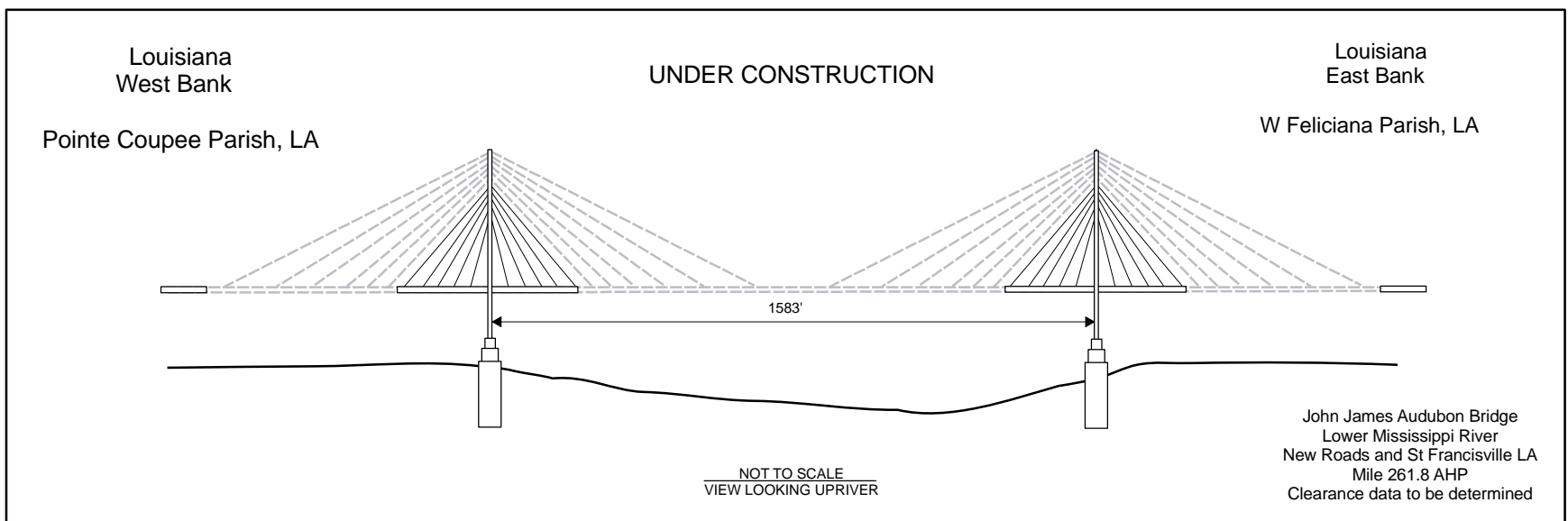


This page intentionally left blank.



FACILITIES			
Display Number	Feature Name	River Mile	Bank
1	St. Francisville West Bank Ferry Landing	262.2	Right
2	St. Francisville West Bank Ferry Landing	262.2	Right
3	St. Francisville East Bank Ferry Landing	265.9	Left
4	U. S. Army Corps of Engineers, St. Francisville Casting Field Landing	265.5	Left
5	Cajun Electric Power Cooperative, Inc., Big Cajun No. 2 Power Plant Wharf	262.8	Right
6	CrownVantage Water Intake	260.7	Left
7	Transmontaigne Chemical Dock	260.0	Left

UTILITY CROSSINGS		
River Mile	Vertical Clearance	Name
(2) 259.8	N/A	Colonial Pipeline Co.
259.9	N/A	Colonial Pipeline Co.
(3) 261.2	N/A	Texas Eastern Transmission Co.
261.3	N/A	Texas Eastern Transmission Co.
(7) 261.5	N/A	Transco Pipeline Co.
(3) 261.6	N/A	Transco Pipeline Co.







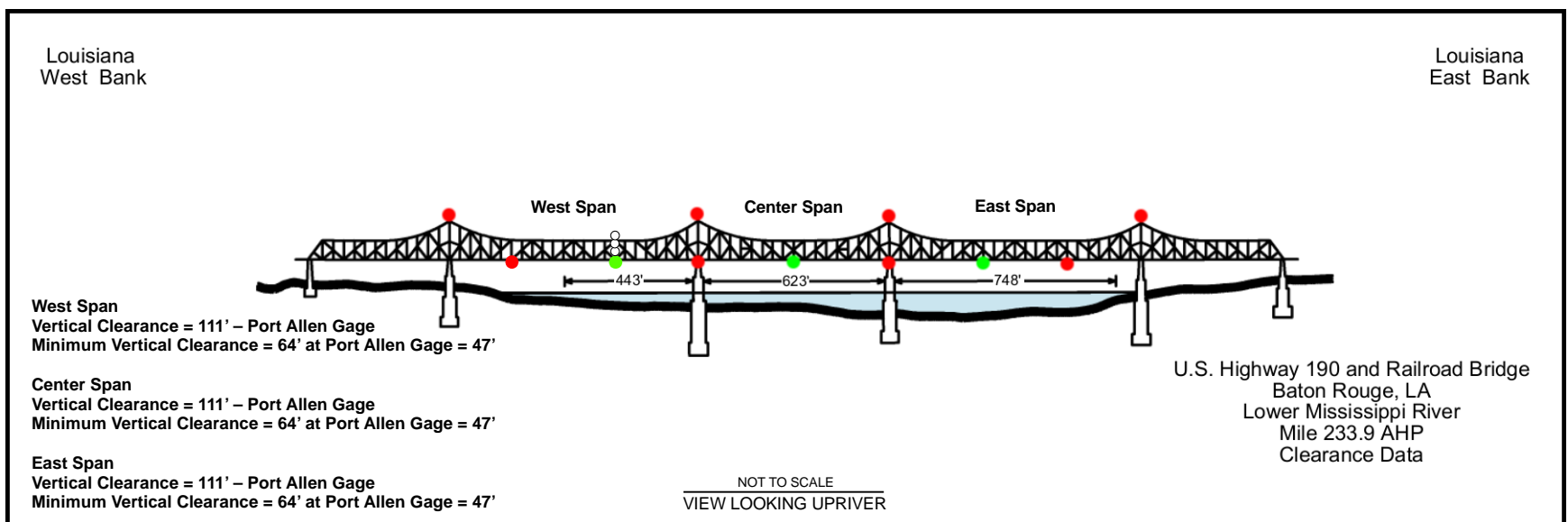
FACILITIES			
Display Number	Feature Name	River Mile	Bank
1	Transmontaigne Chemical Dock	260.0	Right
2	Amoco Pipeline Co., Port Hudson Wharf	253.6	Left
3	Profit Island Transfer Terminal Landing	246.4	Left

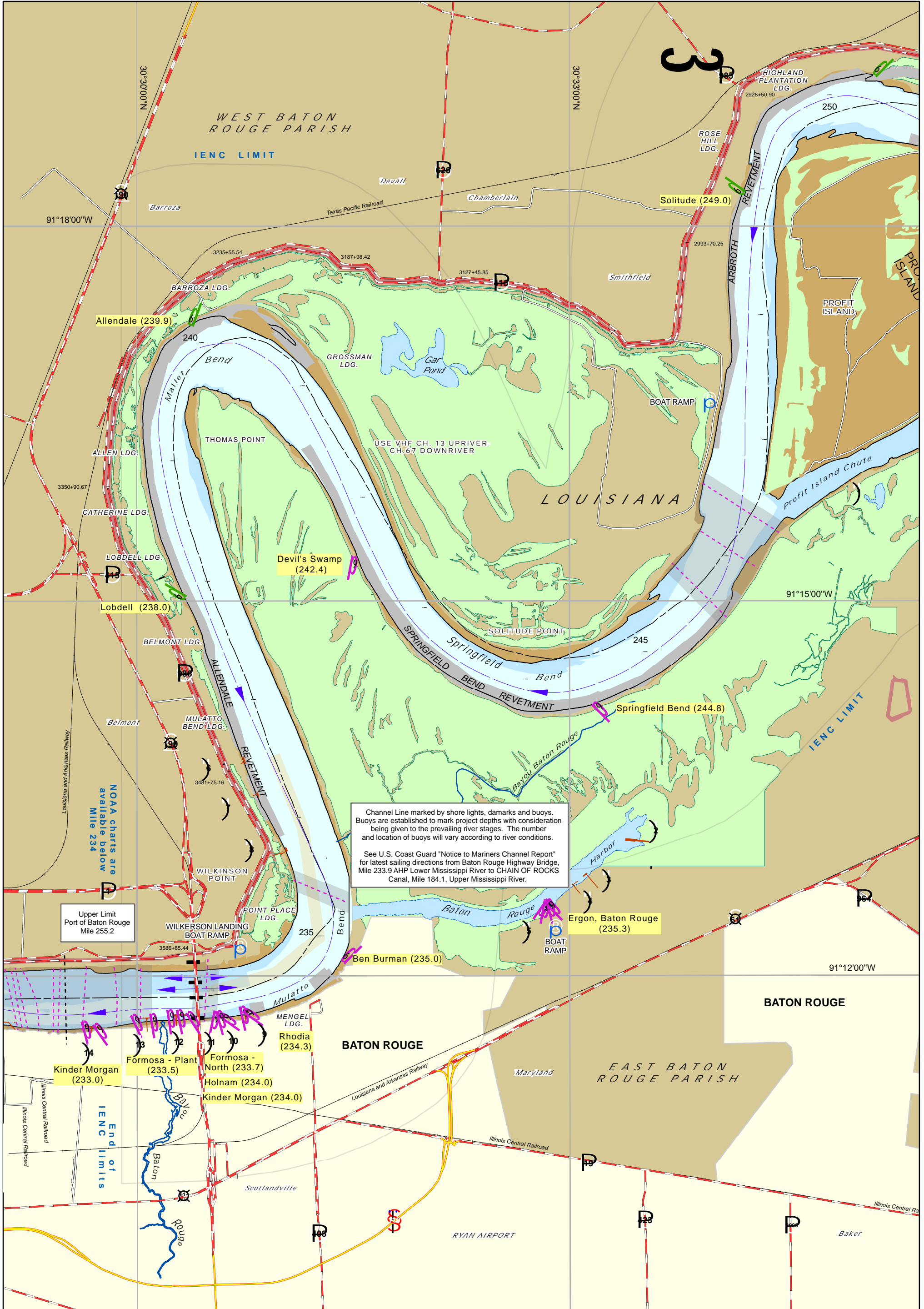
UTILITY CROSSINGS		
River Mile	Vertical Clearance	Name
251.3	N/A	Florida Gas Transmission Co.
252.0	N/A	Florida Gas Transmission Co.
253.3	N/A	Florida Gas Transmission Co.
258.8	N/A	Colonial Pipeline Co.
(2) 259.7	N/A	Colonial Pipeline Co.
259.8	N/A	Colonial Pipeline Co.
259.9	N/A	Colonial Pipeline Co.



FACILITIES			
Display Number	Feature Name	River Mile	Bank
1	Profit Island Transfer Terminal Landing	246.4	Left
2	Reynolds Coke Dock	235.4	Left
3	Dravo Lime Co., Pelican State Lime Facility Wharf	235.4	Left
4	Deltech Corp., Baton Rouge Works Wharf	235.4	Left
5	Ergon Baton Rouge, Baton Rouge Wharf.	235.4	Left
6	TT Barge Services Lower Wharf	236.5	Right
7	Louisiana Dock Co. West Bank Fleet	236.0	Right
8	TT Barge Services Lower Wharf	235.8	Right
9	Rhodia, Baton Rouge Wharf	234.3	Left
10	Kinder Morgan Bulk Terminals, Baton Rouge Liquid Terminal Wharf	234.0	Left
11	Holnam, Baton Rouge Wharf	234.0	Left
12	Formosa Plastics Corp., Baton Rouge North Wharf	233.8	Left
13	Formosa Plastics Corp., Baton Rouge Plant Wharf	233.6	Left
14	Kinder Morgan Bulk Terminals, Baton Rouge Coke Terminal Wharf	233.0	Left

UTILITY CROSSINGS		
River Mile	Vertical Clearance	Name
(3) 232.6	N/A	Mid-Louisiana Gas Transmission Co.
(2) 232.7	N/A	Dow Chemical Co.
(3) 232.8	N/A	Salvay Processing Co.
(2) 232.8	N/A	Interstate Natural Gas
232.8	N/A	Salvay Processing Co.
(2) 232.8	N/A	Interstate Natural Gas
232.8	N/A	Mid-Louisiana Gas Transmission
232.8	N/A	Cypress gas
232.9	N/A	Mid-Louisiana Gas Transmission
233.0	N/A	Monterey Pipeline Co
233.3	N/A	Monterey Pipeline Co
233.4	N/A	Monterey Pipeline Co
233.4	N/A	Louisiana Power & Light Co
233.5	N/A	Gas Pipeline Warning Sign
233.8	N/A	Shell Pipeline Co.
235.4	N/A	Across
245.6	N/A	Across
(2) 246.1	N/A	Dixie Pipeline Co.
246.5	N/A	Dixie Pipeline Co.

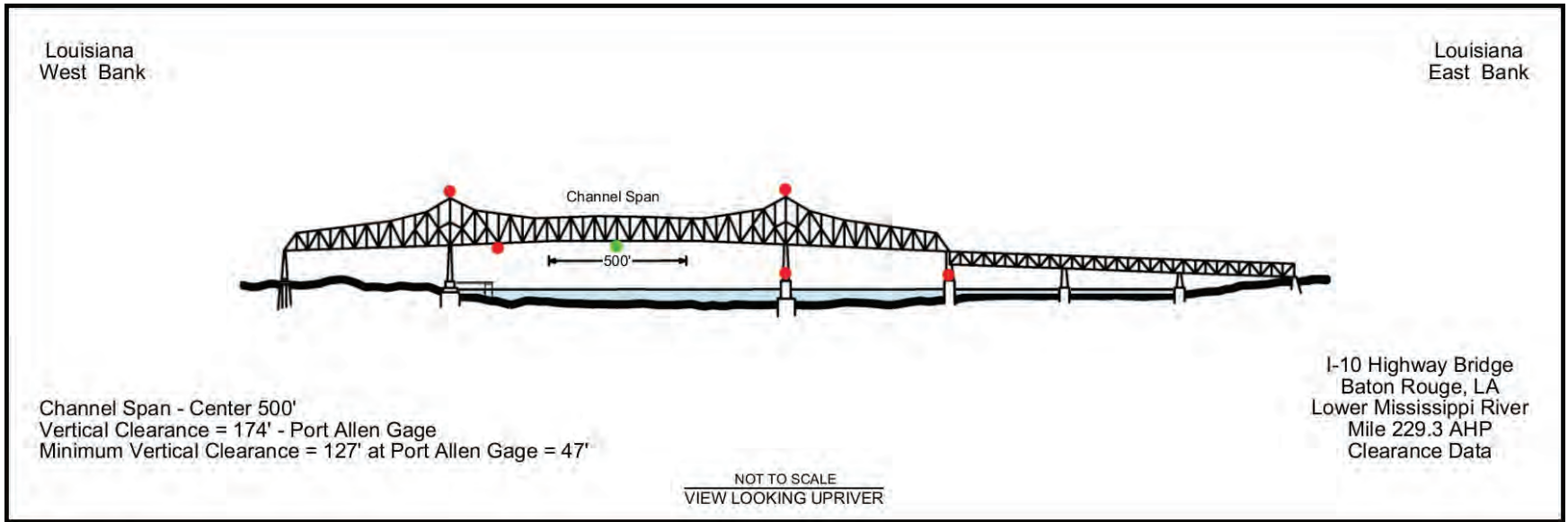





This page intentionally left blank.

FACILITIES			
Display Number	Feature Name	River Mile	Bank
1	ExxonMobil Refining & Supply Co., Baton Rouge Marine Terminal Wharf	232.2	Left
2	Intercontinental Terminals Co., Anchorage Chemical Terminal Wharf	232.2	Right
3	SeaRiver Maritime	231.5	Left
4	Placid Refining LLC., Tanker Wharf	231.8	Right
5	Placid Refining LLC., Barge Wharf	231.7	Right
6	SeaRiver Maritime Wharf	231.5	Left
7	Martin Marietta, Baton Rouge Yard Landing	231.0	Left
8	Luhr Brothers, Baton Rouge Landing	230.9	Left
9	Casino Rouge Barrier Barge	230.7	Left
10	Casino Rouge Wharf	230.7	Left
11	Baton Rouge Harbor Services Wharf	230.5	Left
12	West Baton Rouge Tourist Commission, Court Street Landing	230.1	Right
13	Baton Rouge City Excursion Wharf	229.5	Left
14	USS Kidd, Destroyer Memorial	229.5	Left
15	Argosy Casino Wharf	229.3	Left
16	Greater Baton Rouge Port Commission., Dock No.2 Wharf	229.4	Right
17	Greater Baton Rouge Port Commission., Dock Connection Wharf	229.3	Right
18	Breater Baton Rouge Port Commission., Dock No.1 Wharf	229.1	Right
19	Baton Rouge City Wharf	229.0	Left
20	Cargill Greater Baton Rouge Port Commission Grain Wharf	228.9	Right
21	Economy Boat Store Wharf	228.5	Left
22	A & Z Marine, Shipyard Wharf	228.2	Right
23	Thomas Pipe Yard Landing	228.2	Right
24	South Louisiana Cement Terminal, Baton Rouge Wharf	228.2	Right
25	Associated Barge Terminal of Baton Rouge Wharf	228.2	Right
26	Sun Plus Slip, Marine Repair Wharf & LA. Department of Transportation	228.2	Right
27	International Painting Corp., West Port Landing	228.2	Right
28	Castrol Baton Rouge Plant Wharf	228.2	Right
29	Chemical Lime Co., Port Allen Terminal Wharf	228.2	Right
30	Southern Scrap Xpress Recycling Wharf	228.2	Right
31	Southern Scrap Xpress Recycling Wharf	228.2	Right
32	Southern Scrap Xpress Recycling Wharf	228.2	Right
33	Port Allen Lock Boatyard Wharf	228.2	Right
34	Elmwood Marine and McKinney Fleet & Barge Serve, Wharf and Baton Rouge Fleets	228.2	Left
35	Cargo Carriers, Port Allen Wharf and Fleet.	228.0	Right
36	John W. Stone Oil Distributors, Baton Rouge Wharf.	225.5	Left

UTILITY CROSSINGS		
River Mile	Vertical Clearance	Name
224.2	150'	Red-Eye Crossing
(3) 225.7	N/A	Union Texas Petro
(2) 226.1	N/A	ExxonMobil Pipeline Co.
227.4	N/A	Shell Pipeline Co
229.0	71'	N/A
(4) 229.2	N/A	Bell South Telephone Co.
(2) 229.4	N/A	Bell South Telephone Co.
(2) 230.2	N/A	Bell South Telephone Co.
(2) 230.5	N/A	Bell South Telephone Co.
(4) 230.7	N/A	Bell South Telephone Co.
231.8	N/A	ExxonMobil Pipeline Co.
(2) 232.4	N/A	ExxonMobil Pipeline Co.
(18) 232.5	N/A	ExxonMobil Pipeline Co.
232.6	N/A	Union Texas Products Corp
(4) 232.8	N/A	Salvay Processing Co.
(2) 232.8	N/A	Formosa Plastics Corp







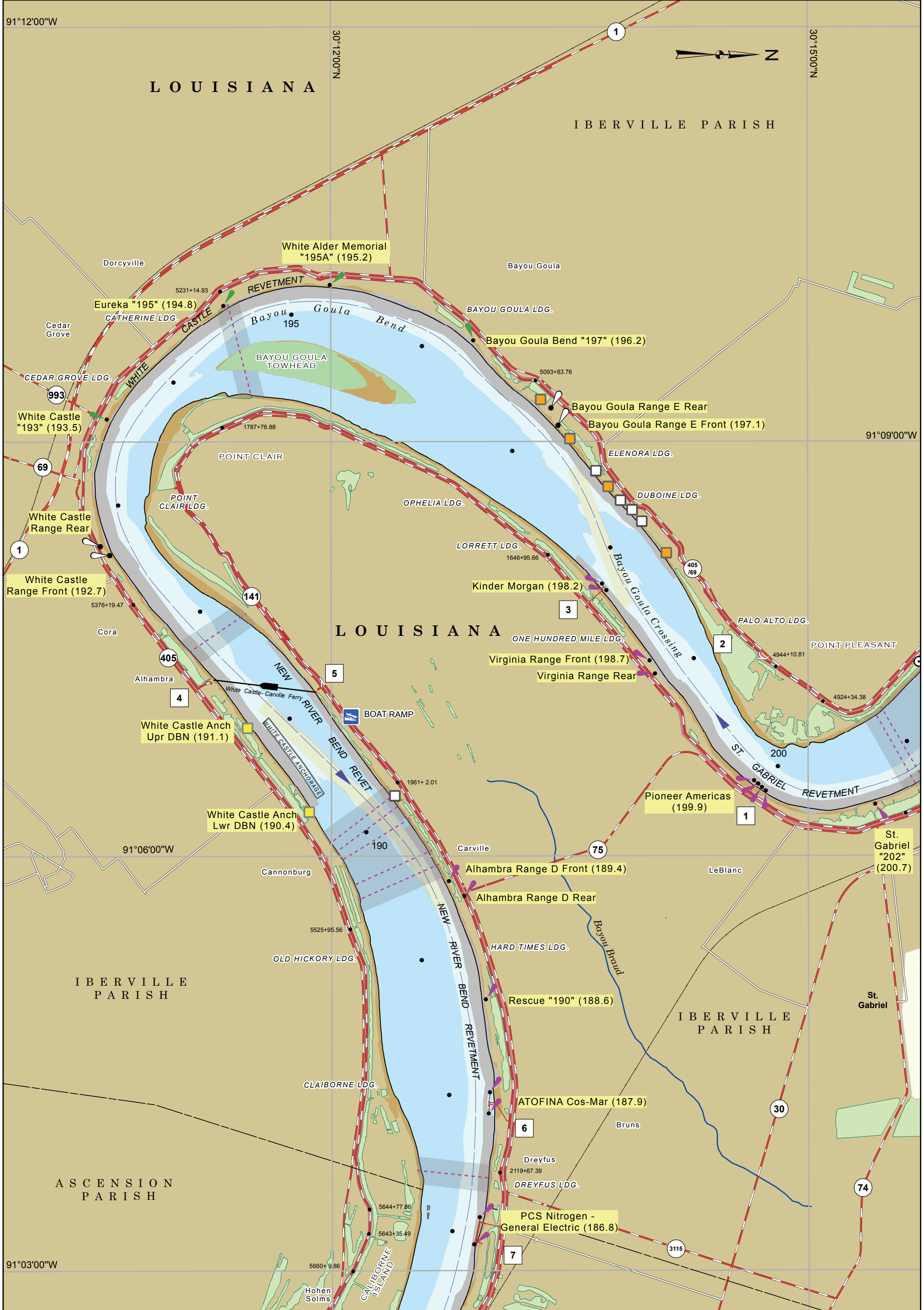
FACILITIES			
Display Number	Feature Name	River Mile	Bank
1	Doc Chemical Missouri U.S.A., Plaquemine Dock No. 2. Hydrocarbon Wharf.	221.8	Right
2	Dow Chemical Plaquemine Point Shipyard, Cleaning Wharf	208.5	Left
3	Plaquemine Point Shipyard, Repair Wharf	208.4	Left
4	Banta Mile 208 Fleet	208.0	Right
5	Plaquemine - Plaquemine Point Ferry Landing	207.3	Left
6	Plaquemine Point - Plaquemine Ferry Landing	205.6	Right
7	Georgia Gulf Chemicals & Vinyls, Plaquemine Barge Wharf	205.5	Right
8	Georgia Gulf Chemicals & Vinyls, Plaquemine Ship Wharf	204.8	Right
9	Ashland Chemical Co., Plaquemine Plant Wharf.	203.8	Left
10	LBC PetroUnited Terminals, Sunshine Terminal Wharf	203.5	Left
11	Entergy Gulf States Utilities Co., Willow Glen Power Plant Wharf	201.6	Left

UTILITY CROSSINGS		
River Mile	Vertical Clearance	Name
201.5	166'	Point Pleasant
209.4	N/A	Bridgeline Gas Pipeline LLC
209.5	N/A	Air Products
209.5	N/A	Bridgeline Gas Pipeline LLC



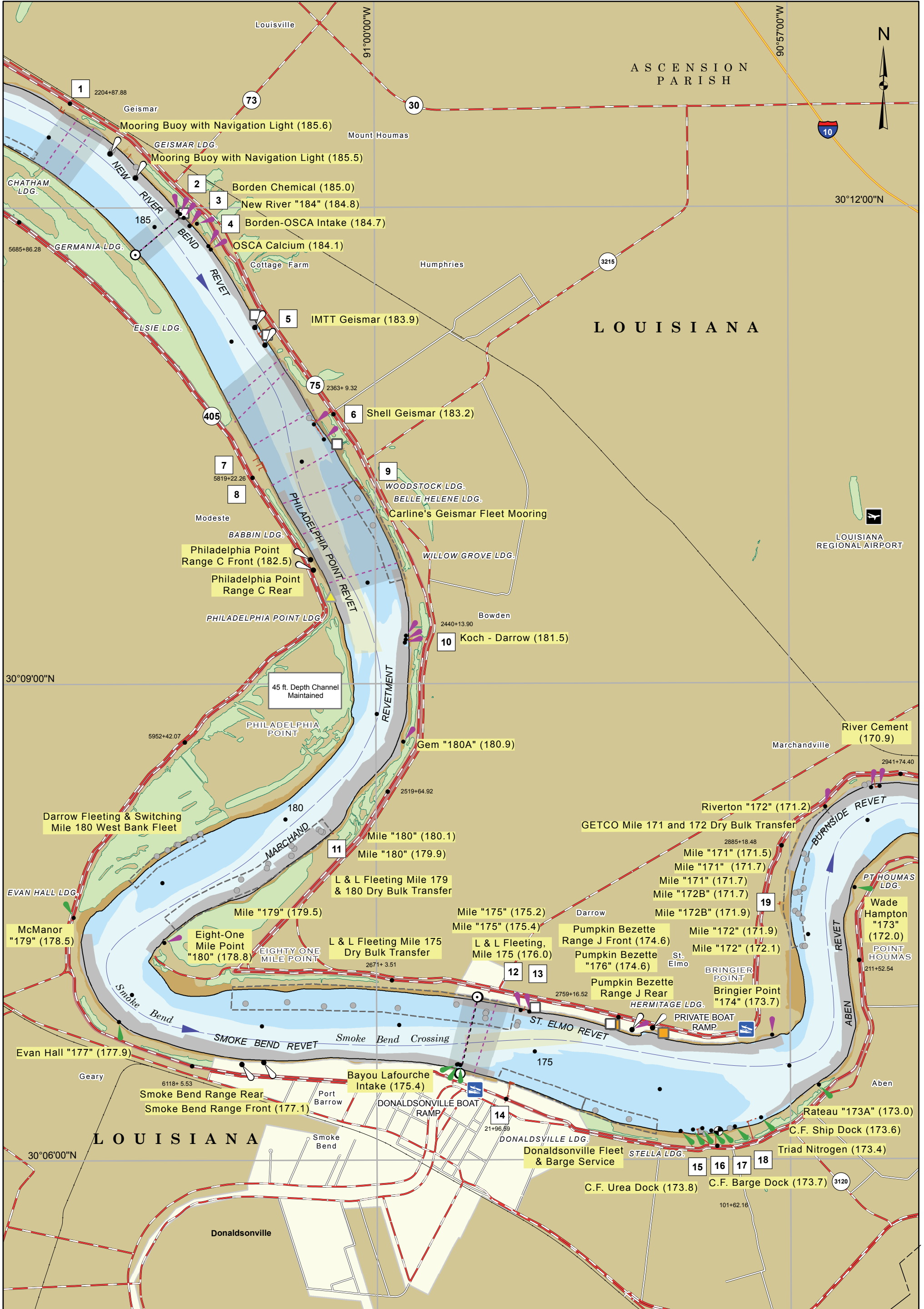
FACILITIES			
Display Number	Feature Name	River Mile	Bank
1	Pioneer Americas, St. Gabriel Wharf	199.9	Left
2	Shamrock Launch Services	199.0	Right
3	Kinder Morgan, Terminal Wharf	198.2	Left
4	White Castle-Carville Ferry Landing	191.5	Right
5	Carville-White Castle Ferry Landing	191.0	Left
6	ATOFINA Cos-Mar Plant Wharf	187.9	Left
7	General Electric Co. Geismar Wharf	187.0	Left

UTILITY CROSSINGS		
River Mile	Vertical Clearance	Name
187.6	N/A	Shell Pipeline Co.
(6) 189.8	N/A	Shell Pipeline Co.
189.9	N/A	Enterprise Products Operating
190.0	N/A	Southern Natural Gas Co.
190.1	N/A	Southern Natural Gas Co.
(4) 190.2	N/A	Southern Natural Gas Co.
(2) 191.8	N/A	The Polaris Corp.
194.5	N/A	Entergy
200.8	N/A	Louisiana Resources Pipeline Co.
(2) 200.8	N/A	Air Liquids
(2) 200.8	N/A	Faustina Pipeline Co.
200.8	N/A	Bridgeline Holdings L.P.
200.9	N/A	Varibus Corp.
(3) 200.9	N/A	Sabine Gas Transmission Corp.



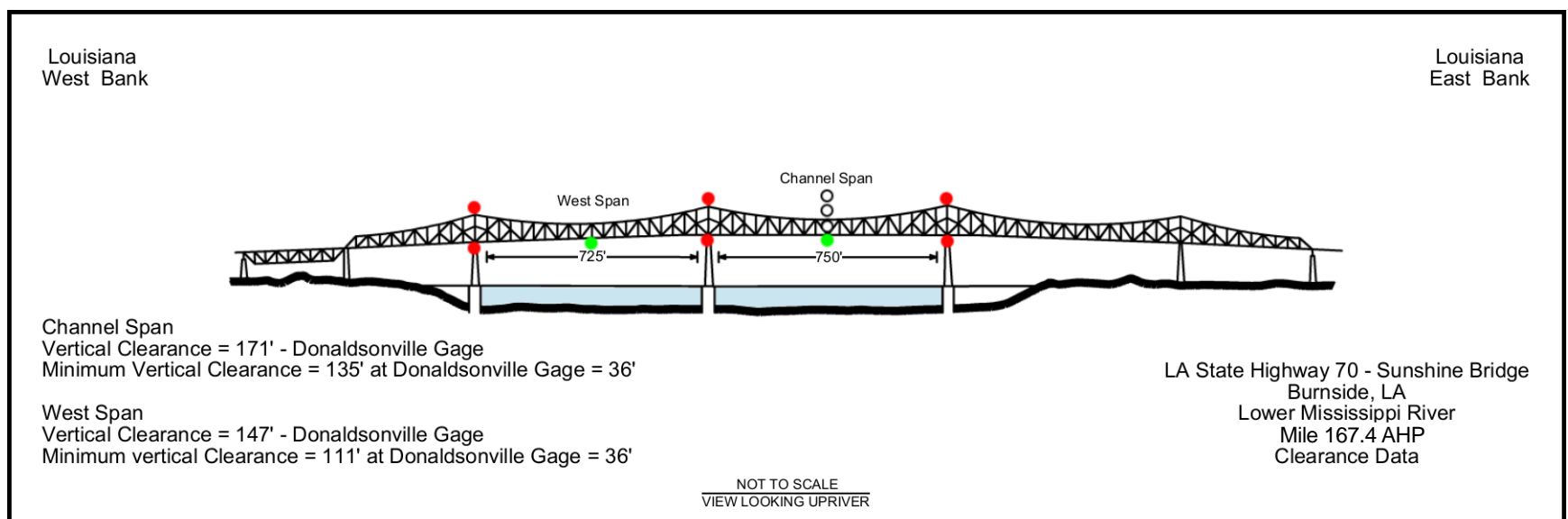
FACILITIES			
Display Number	Feature Name	River Mile	Bank
1	EIPaso Field Services, Riverside Plant Wharf	186.0	Left
2	Borden Chemical	173.7	Left
3	Borden Chemical, Geismar Industrial Complex Wharf	185.0	Left
4	OSCA Calcium Chloride Plant Wharf	184.7	Left
5	IMTT Geismar Wharf	183.9	Left
6	Shell Chemical, L.P., Geismar Plant Wharf	183.2	Left
7	T.T. Barge Cleaning Inc.	183.1	Right
8	T.T. Barge Cleaning Inc.	183.1	Right
9	Carline's Geismar Fleet Landing Wharf and Fleet	182.8	Left
10	Koch Gathering Systems, Darrow Oil Field Wharf.	181.4	Left
11	L & L Fleeting, Dry Bulk Transfer Mooring	180.1	Left
12	L & L Cleaning and Repair Wharf and Mooring.	175.2	Left
13	L & L Fleeting, Dry Bulk Transfer Mooring	175.3	Left
14	Donaldsonville Fleet & Barge Service, Buoy Tiers Fleet	174.0	Right
15	CF Industries, Donaldsonville Urea Barge Dock	173.7	Right
16	CF Industries, Donaldsonville Barge Wharf	173.7	Right
17	CF Industries, Donaldsonville Ship Wharf	173.6	Right
18	Triad Nitrogen Wharf	173.4	Right
19	GETCO, Dr Bulk Transfer Moorings	171.8	Left

UTILITY CROSSINGS		
River Mile	Vertical Clearance	Name
175.4	N/A	South Central Bell Telephone Co.
(3) 175.5	N/A	South Central Bell Telephone Co.
182.1	N/A	Sugar Bowl Gas Co.
(3) 182.4	N/A	Monterey Pipeline Co.
182.7	N/A	Texas Brine Company LLC
182.9	N/A	Shell Oil Co.
183.4	N/A	Gulf South
(3) 183.4	N/A	United Gas Pipeline Co.
183.6	N/A	EIPaso Petroleum Pipeline
183.7	N/A	Union Texas Pipeline Co.
(2) 184.9	N/A	East Ascension Telephone Co. (EATEL)
(6) 185.8	N/A	ExxonMobil Pipeline Co.

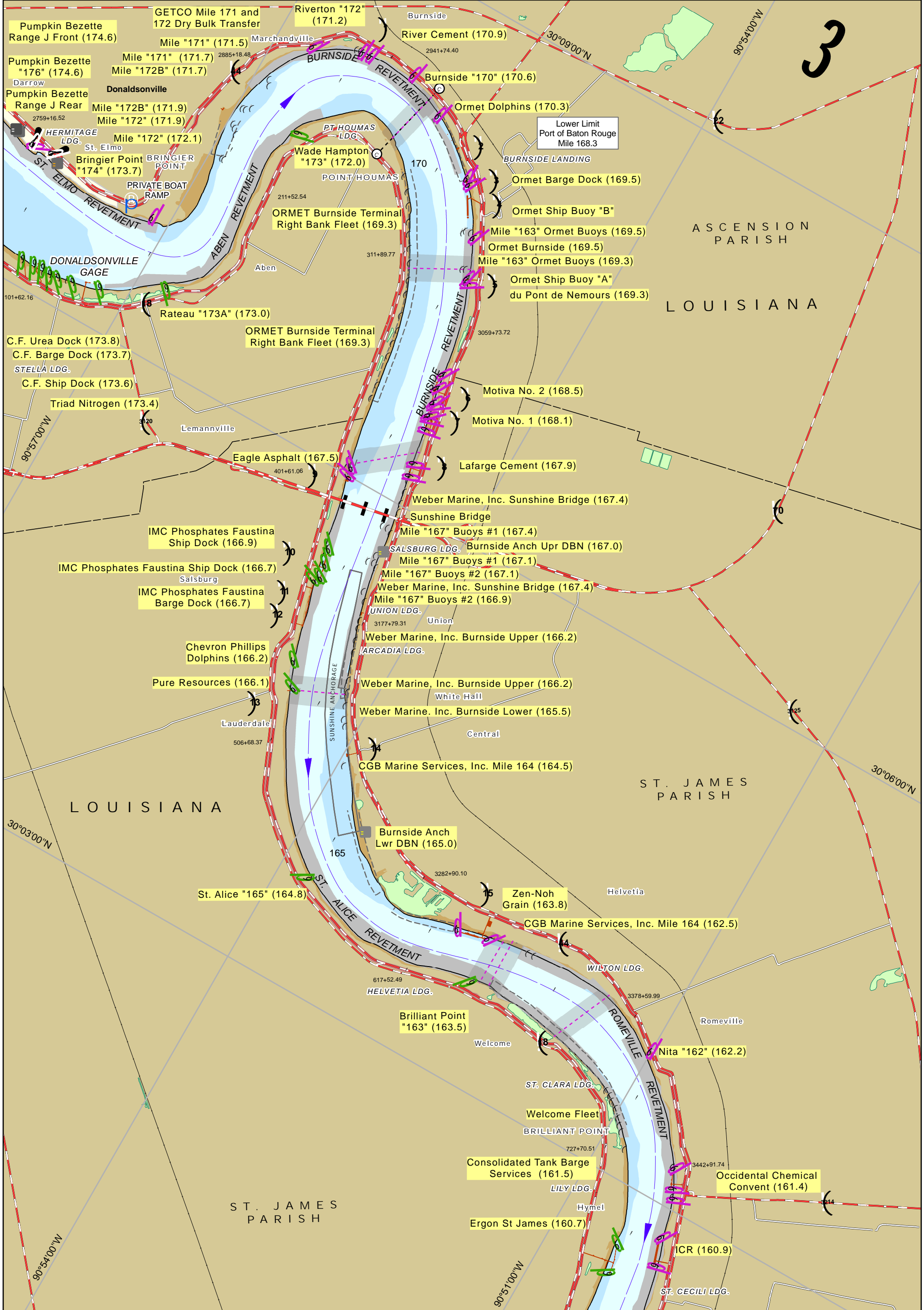


FACILITIES			
Display Number	Feature Name	River Mile	Bank
1	River Cement Sales Co., Burnside Terminal Wharf	170.9	Left
2	Ormet Primary Alumina Corp., Burnside Terminal, Barge Dock and Fleets	169.8	Left
3	Ormet Primary Alumina Corp., Burnside Terminal, Ship Wharf	169.7	Left
4	Ormet Primary Alumina Corp., Burnside Terminal, Ship Wharf	169.7	Left
5	E.I. Du Pont de Nemours & Co., Burnside Plant Wharf.	169.3	Left
6	Motiva Enterprises, Convent Refinery, Dock No.2	168.4	Left
7	Motiva Enterprises, Convent Refinery, Dock No.1	168.2	Left
8	Lafarge North America, Union Terminal Wharf	167.8	Left
9	Eagle Asphalt Products Wharf.	167.6	Right
10	IMC Phosphates, Faustina Plant Ship Wharf.	166.9	Right
11	IMC Phosphates Faustina Barge Dock	166.9	Right
12	Chevron Phillips Chemical Co., St. James Plant Wharf.	166.7	Right
13	Pure Resources, LaPice Oil Transfer Facility Wharf	166.0	Right
14	Bisso Towboat Co., Burnside Mooring.	165.6	Left
15	Zen-Noh Grain Corp. Wharf	163.8	Left

UTILITY CROSSINGS		
River Mile	Vertical Clearance	Name
162.8	N/A	N/A
(4) 163.6	N/A	Williams Gas Pipeline Corp.
163.6	N/A	ExxonMobil Pipeline Company
166.1	N/A	United Gas Pipeline Co.
167.6	N/A	Texaco Pipeline Co.
167.8	N/A	Texaco Pipeline Co.
167.8	N/A	Shell Oil Co.
169.3	N/A	Monterey Pipeline Co.
(2) 170.5	N/A	Louisiana Power & Light Co.

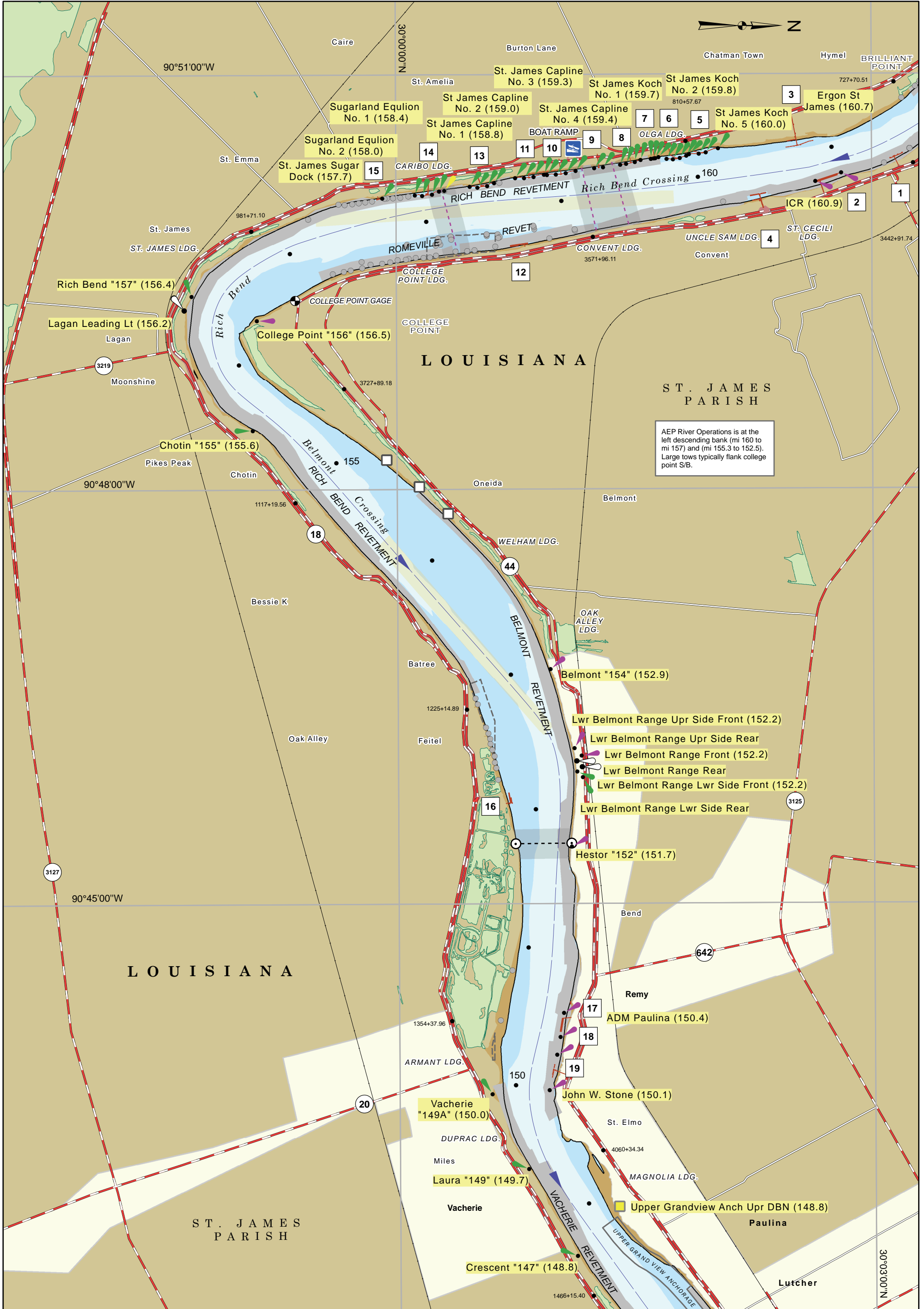






FACILITIES			
Display Number	Feature Name	River Mile	Bank
1	Occidental Chemical Corp., Convent Plant Wharf	161.5	Left
2	IC Railmarine Terminal Wharf	160.9	Left
3	Ergon St. James, Crude Oil Terminal Wharf	160.7	Right
4	IMC Phosphates, Uncle Sam's Plant Dock	160.4	Left
5	Koch Pipeline, St. James Terminal No. 5 Dock	160.0	Right
6	Koch Pipeline, St. James Terminal No. 2 Dock	159.8	Right
7	Koch Pipeline, St. James Terminal No. 1 Dock	159.7	Right
8	Capline Terminal Dock No. 4	159.5	Right
9	Capline Terminal Dock No. 3	159.3	Right
10	Capline Terminal Dock No. 2	159.0	Right
11	Capline Terminal Dock No. 2	159.0	Right
12	St. James Buoy System	158.6	Left
13	Equilon Pipeline, St. James Sugarland Terminal Dock No. 1	158.4	Right
14	Equilon Pipeline, St. James Sugarland Terminal Dock No. 2	158.0	Right
15	South Louisiana Sugars Cooperative Dock	157.7	Right
16	Louisiana Dock Co. Armant Repair Wharf and Fleet Mooring	152.1	Right
17	ARTCO Tulane Fleeting, Paulina Fleet Mooring	151.0	Left
18	ADM, St. Elmo Terminal Grain Elevator Wharf	150.5	Left
19	John W. Stone Oil Distributor, Paulina Wharf	150.1	Left

UTILITY CROSSINGS		
River Mile	Vertical Clearance	Name
151.7	N/A	Louisiana Power & Light Co.
158.1	N/A	Gulf South Pipeline Co.
(2) 159.1	N/A	Shell Pipeline Co.
159.3	N/A	Shell Pipeline Co.
159.3	N/A	Marathon Pipeline Co.

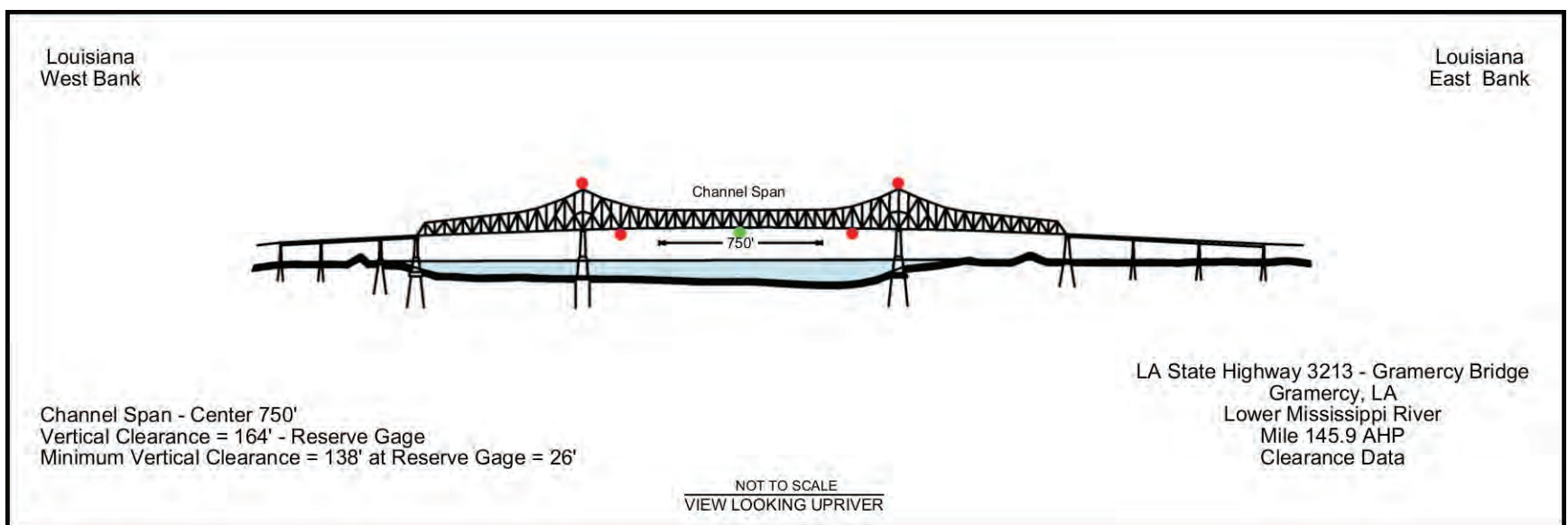


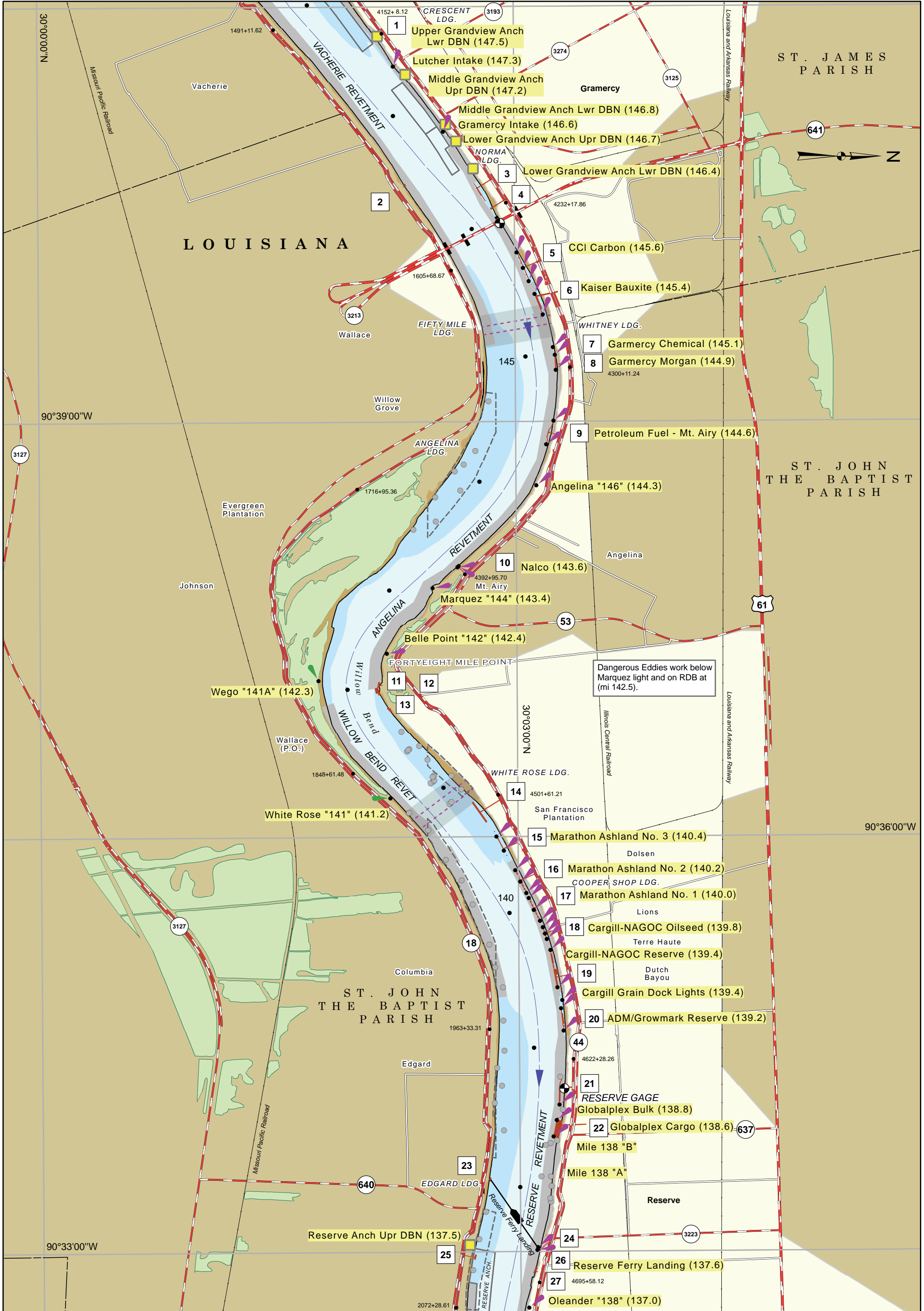
AEP River Operations is at the left descending bank (mi 160 to mi 157) and (mi 155.3 to 152.5). Large tows typically flank college point S/B.



FACILITIES			
Display Number	Feature Name	River Mile	Bank
1	River Parishes Co., Mooring.	147.4	Left
2	Belle Chasse Marine Transportation, Grandview Launch	146.2	Right
3	Imperial Sugar, Molasses Dock.	146.1	Left
4	Imperial Sugar, Refined Sugar Dock	145.9	Left
5	CCI-Carbon, Gramercy Plant Coke Dock	145.7	Left
6	Gramercy Aluminum Corp., Gramercy Plant Bauxite Dock.	145.4	Left
7	Gramercy Aluminum Corp., Gramercy Plant Chemical Dock	145.1	Left
8	Kinder Morgan Bulk Terminals, Gramercy Bulk Terminal Wharf	144.9	Left
9	Petroleum Fuel & Terminal Co., Mt. Airy Terminal Wharf	144.5	Left
10	Nalco Chemical, Stochausen	143.6	Left
11	St. John Fleeting, Repair Wharves and Garyville Fleet.	141.7	Left
12	St. John Fleeting, Repair Wharves and Garyville Fleet.	141.7	Left
13	St. John Fleeting, Repair Wharves and Garyville Fleet.	141.7	Left
14	Marathon Ashland Petroleum, Louisiana Refining Dock No. 4	140.6	Left
15	Marathon Ashland Petroleum, Louisiana Refining Dock No. 3	140.5	Left
16	Marathon Ashland Petroleum, Louisiana Refining Dock No. 2	140.2	Left
17	Marathon Ashland Petroleum, Louisiana Refining Dock No. 1	140.0	Left
18	Cargill, Inc. - NAGOC Reserve Oilseed Wharf	139.8	Left
19	Cargill, Inc. - NAGOC Reserve Elevator Wharf	139.6	Left
20	ADM/Growmark, Reserve Elevator Wharf	139.2	Left
21	Port of South Louisiana, Globalplex Bulk Commodities Wharves	138.7	Left
22	Port of South Louisiana, Globalplex Intermodal Terminal, General Cargo Wharf	138.5	Left
23	Edgard Ferry Landing	138.0	Right
24	Reserve Ferry Landing	137.6	Left
25	Cargo Carriers, Reserve Cleaning Wharf and Fleet Mooring, Lower Section	137.3	Right
26	Crescent Ship Service, Reserve Landing	137.4	Left
27	Weber Marine, Reserve Landing	137.4	Left

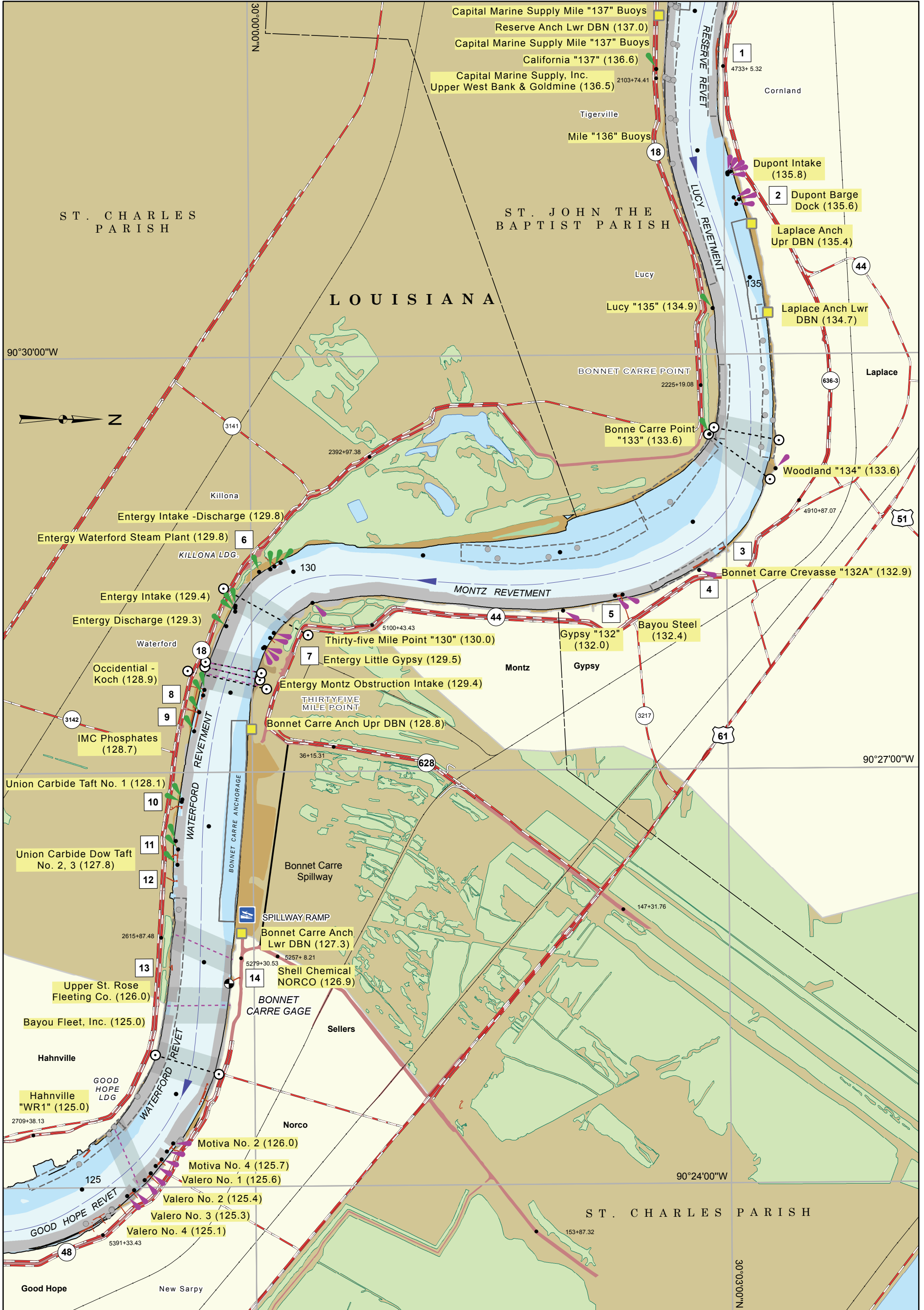
UTILITY CROSSINGS		
River Mile	Vertical Clearance	Name
140.8	N/A	Police Jury - St. John Parish
140.9	N/A	Police Jury - St. John Parish
(2) 145.2	N/A	Monterey Pipeline Co.





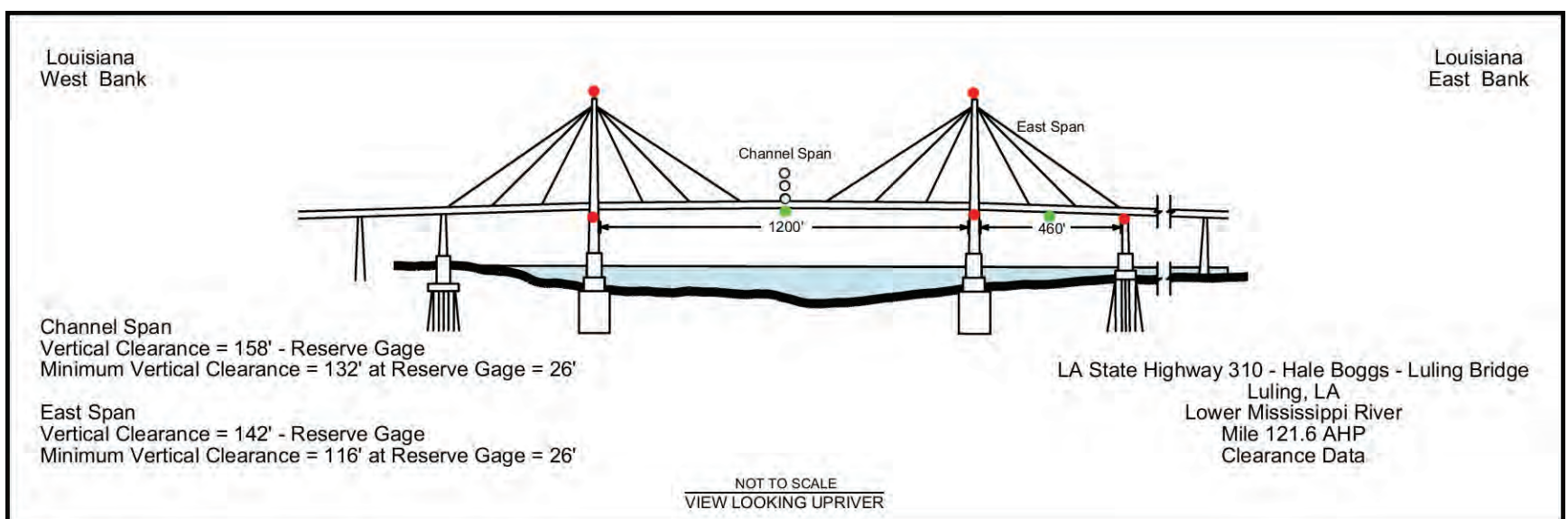
FACILITIES			
Display Number	Feature Name	River Mile	Bank
1	Elmwood Marine Services Repair Wharf and Capital Marine Supply, Triangle Fleet Moorings	136.7	Left
2	DuPont Dow Elastomers, Pontchartrain Works Barge Dock	135.5	Left
3	CGB Marine Services Gulf, Repair Wharves and Upper East Bank Fleet Mooring	133.9	Left
4	CGB Marine Services Gulf, Repair Wharves and Lower East Bank Fleet Mooring	133.0	Left
5	Bayou Steel Corp., Wharf and Landing	132.4	Left
6	Entergy Louisiana, Waterford Steam Electric Plants 1 & 2 Wharf	129.8	Right
7	Entergy Louisiana, Inc., Little Gypsy Station Fuel Oil Dock.	129.5	Left
8	Occidental Chemical Koch Industries, Taft Plant Dock.	128.9	Right
9	IMC Phosphates, Taft Plant Wharf	128.7	Right
10	Union Carbide Corp., Taft Plant Dock No. 1	128.1	Right
11	Union Carbide Corp., Dow Taft Plant Docks Nos. 2 & 3	127.8	Right
12	Union Carbide Corp., Dow Taft Plant Dock No. 4	127.6	Right
13	Upper St. Rose Repair Wharf and Fleet Mooring	127.0	Right
14	Shell Chemical Co., Norco Barge Dock	126.9	Left

UTILITY CROSSING		
River Mile	Vertical Clearance	Name
(4) 125.4	N/A	Texaco Pipeline Co.
126.3	N/A	N/A
(2) 126.6	N/A	Shell Oil Co.
126.6	N/A	Air Products Inc.
(2) 127.2	N/A	Air Products Inc.
(2) 127.2	N/A	Shell Oil Co.
129.0	N/A	N/A
(3) 129.2	N/A	Evangeline Gas Co.
(2) 129.2	N/A	Texaco Pipeline Co.
129.2	N/A	Southern Bell Telephone & Telegraph Co.
129.2	N/A	Louisiana Power & Light Co.
129.3	N/A	Texaco Pipeline Co.
129.6	160'	N/A
133.7	N/A	Bell South Telephone & Telegraph Co.
134.0	N/A	N/A



FACILITIES			
Display Number	Feature Name	River Mile	Bank
1	Motiva Enterprises, Norco Refining Dock 1 and 1A	126.1	Left
2	Motiva Enterprises, Norco Refining Dock 4	125.7	Left
3	Valero Refining Corp., Norco Refinery Dock No.1	125.6	Left
4	Valero Refining Corp., Norco Refinery Dock No.2	125.4	Left
5	Bayou Fleet Moorings	125.2	Right
6	Valero Refining Corp., Norco Refinery Dock No. 3	125.3	Left
7	St. Charles Intake	125.2	Left
8	Valero Refining Corp., Norco Refinery Dock No. 4	125.0	Left
9	Valero Refining Corp., Norco Refinery Dock No. 5	124.8	Left
10	Beverly Industries, Hahnville Aggregate Yard Wharf	124.5	Right
11	T.T. Barge Mile 125 Barge Launch and Repair Wharf	124.4	Right
12	Carline landing	122.2	Right
13	Bisso Towboat Co., Luling Wharf	122.1	Right
14	ARTCO Tulane Destrehan Dry Bulk Transfer and Rose Launch Service, Destrehan Landing	120.7	Left
15	ADM/Growmark Destrehan Elevator Wharf	120.5	Left
16	Bunge Corp North America, Destrehan Elevator Wharf	120.0	Left
17	Monsanto Co. Luling Plant, Dock No. 2	120.0	Right
18	Monsanto Co. Luling Plant, Dock No. 3	119.9	Right
19	Monsanto Co. Luling Plant, Dock No. 4	119.8	Right
20	GNOTS - Reserve, St. Rose East Bank Fleet Mooring	119.3	Left
21	Crescent Towing & Salvage, St. Rose Wharf	119.2	Left
22	International Matex, St. Rose Terminal, Berths Nos. 2, 3 and 4	118.8	Left
23	International Matex, St. Rose Terminal, Berths Nos. 6 and 7	118.6	Left
24	International Matex, St. Rose Terminal, Berths Nos. 8, 10, 11, 12 and 13	118.5	Left
25	International Matex, St. Rose Terminal, Berths Nos. 8, 10, 11, 12 and 15	118.5	Left
26	International Matex, St. Rose Terminal, Berths Nos. 8, 10, 11, 12 and 14	118.5	Left
27	ADM/Growmark, Ama Grain Elevator Dock	117.6	Right

UTILITY CROSSINGS		
River Mile	Vertical Clearance	Name
118.0	N/A	LP&L Submerged Electric Cable
118.4	N/A	Southern Bell Telegraph/Telephone Company
(4) 119.2	N/A	Shell Pipeline Co.
(3) 119.3	N/A	Shell Pipeline Co.
(5) 119.6	N/A	Shell Pipeline Co.
(4) 119.7	N/A	Shell Pipeline Co.
(4) 125.4	N/A	Texaco Pipeline Co.
126.3	N/A	N/A
(2) 126.6	N/A	Shell Oil Co.
126.6	N/A	Air Products Inc.
(2) 127.2	N/A	Air Products Inc.
(2) 127.2	N/A	Shell Oil Co.

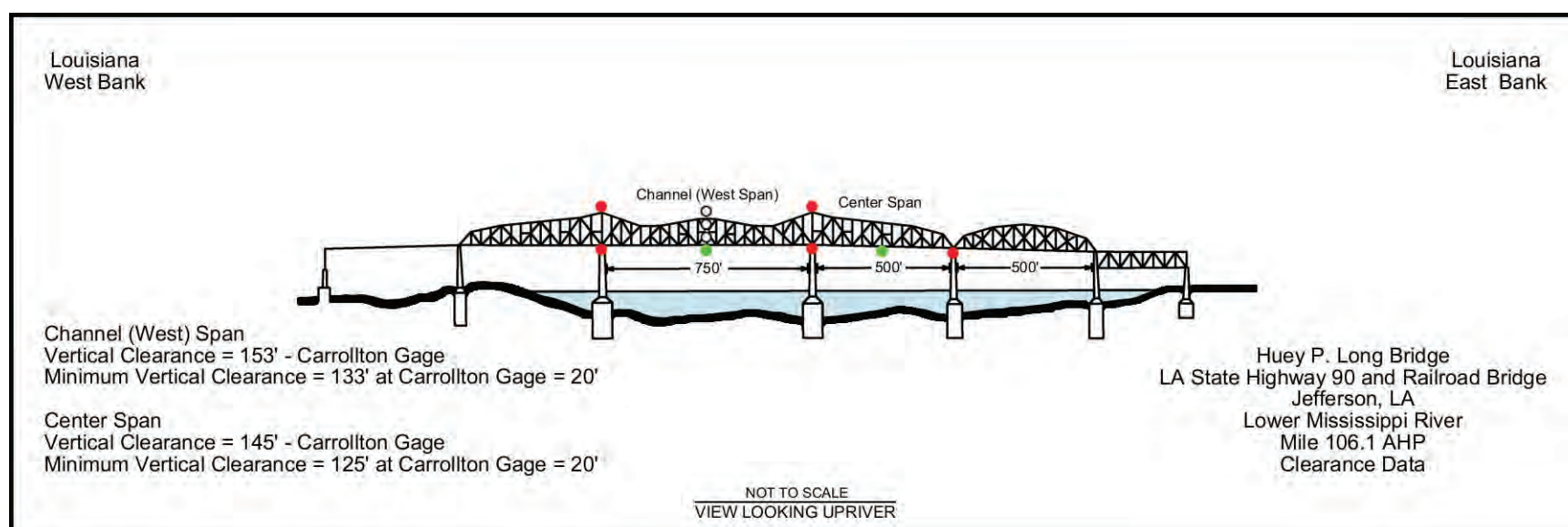


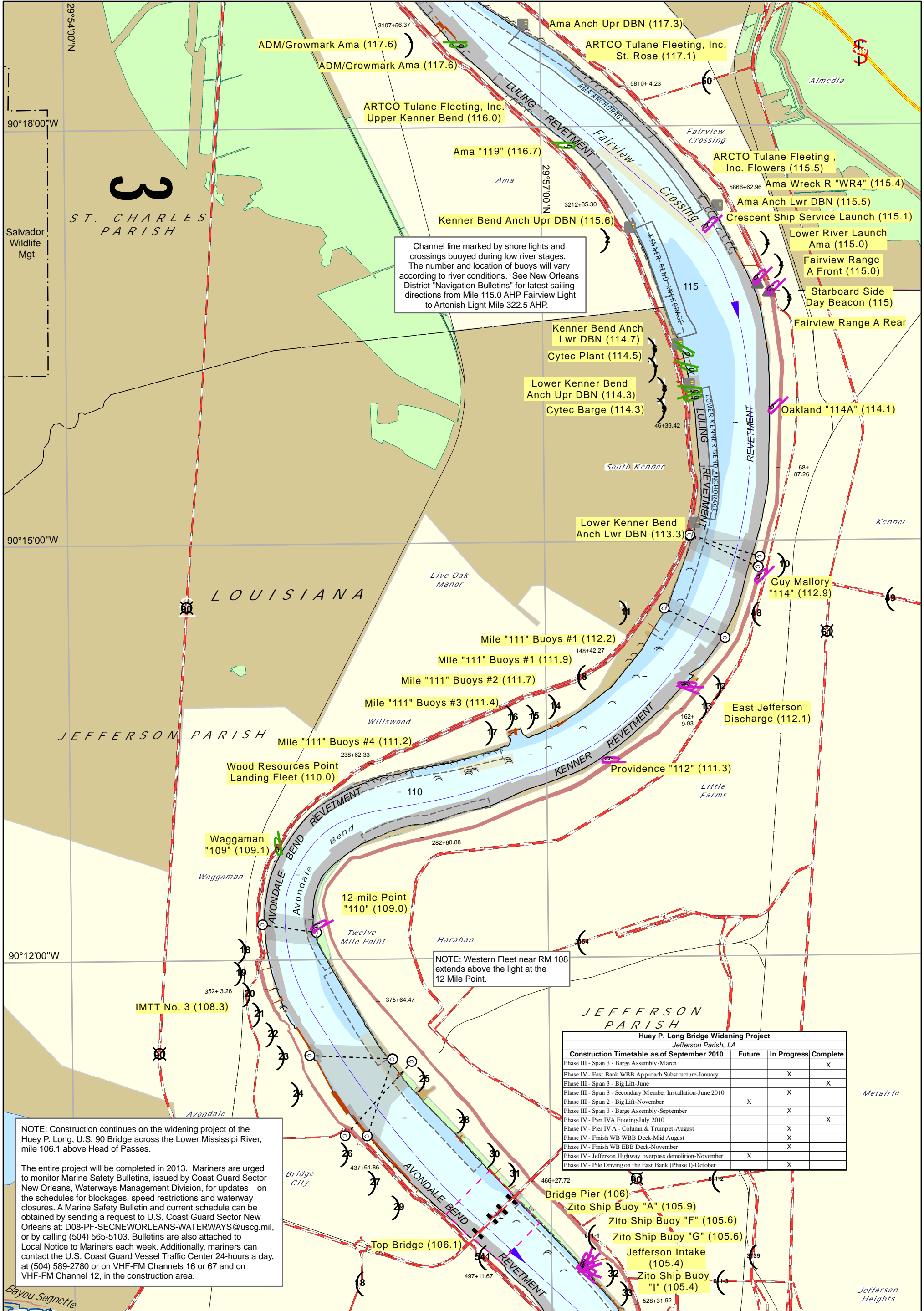




FACILITIES			
Display Number	Feature Name	River Mile	Bank
1	ARTCO Tulane Fleeting, Barge Cleaning Wharf and Lower Kenner Bend Fleet Moorings.	115.8	Right
2	Crescent Ship Service, Ama Landing	115.2	Left
3	Lower River Ship Services, Ama Landing	115.1	Left
4	Belle Chasse Marine Transportation, Inc., Ama Launch Mooring.	115.1	Left
5	Cytec Industries, Inc, Fortier Plant Dock	114.5	Right
6	Cytec Industries, Inc, Fortier Plant Dock	114.5	Right
7	Cytec Industries, Inc, Fortier Plant Barge Dock	114.5	Right
8	Cytec Industries, Inc, Fortier Plant Barge Dock	114.5	Right
9	City of Kenner Landing.	113.0	Left
10	Azalea Fleet, Inc., Mooring.	112.2	Left
11	L&L Oil and Gas Services, LLC, River Ridge Slip.	112.1	Left
12	L&L Oil and Gas Services, LLC, River Ridge Slip.	112.1	Left
13	Channel Shipyard Wharf	111.3	Right
14	ARTCO New Orleans Shipyard Slip	111.0	Right
15	ARTCO New Orleans Shipyard Slip	111.0	Right
16	ARTCO New Orleans Shipyard Slip	111.0	Right
17	Wood Resources Corp., Avondale Wharf	108.4	Right
18	Wood Resources Corp., Avondale Wharf	108.4	Right
19	International - Matex Tank Terminals, Ltd., Avondale Dock No. 3	108.3	Right
20	International - Matex Tank Terminals, Ltd., Avondale Dock No. 1	108.2	Right
21	International - Matex Tank Terminals, Ltd., Avondale Dock No. 2	108.1	Right
22	Litton/Avondale Industries, Inc., Main Plant Wet Dock No. 1	107.8	Right
23	Litton/Avondale Industries, Inc., Main Plant, Upper Yard Dock	107.6	Right
24	T.T. Barge Cleaning Inc. East Bank Wharf.	107.4	Left
25	Litton/Avondale Industries, Inc., Main Plant Wet Dock No. 3	107.1	Right
26	Litton/Avondale Industries, Inc., Main Plant Wet Dock No. 4	106.9	Right
27	Louisiana Dock Co., Inc., Harahan Fleet Mooring	107.0	Left
28	Litton/Avondale Industries Inc., Main Plant Gas Freeing Wharf	106.6	Right
29	National Maintenance and Repair of Louisiana, Inc., Mooring	106.4	Left
30	National Maintenance and Repair of Louisiana, Inc., Mooring	106.4	Left
31	Zito Fleeting. LLC/Intercoastal Marine Repairs, Inc., Mooring	105.2	Left
32	Zito Fleeting. LLC/Intercoastal Marine Repairs, Inc., Mooring	105.2	Left

UTILITY CROSSINGS		
River Mile	Vertical Clearance	Name
107.3	149'	Avondale Powerlines
107.4	N/A	Western Union Telegraph Co.
107.6	N/A	Western Union Telegraph Co.
108.7	N/A	Southern Bell Telephone & Telegraph Co.
112.5	N/A	Southern Bell Telephone & Telegraph Co.
(2) 113.1	N/A	Southern Bell Telephone & Telegraph Co.





Channel line marked by shore lights and crossings buoyed during low river stages. The number and location of buoys will vary according to river conditions. See New Orleans District "Navigation Bulletins" for latest sailing directions from Mile 115.0 AHP Fairview Light to Artonish Light Mile 322.5 AHP.

NOTE: Western Fleet near RM 108 extends above the light at the 12 Mile Point.

NOTE: Construction continues on the widening project of the Huey P. Long, U.S. 90 Bridge across the Lower Mississippi River, mile 106.1 above Head of Passes.

The entire project will be completed in 2013. Mariners are urged to monitor Marine Safety Bulletins, issued by Coast Guard Sector New Orleans, Waterways Management Division, for updates on the schedules for blockages, speed restrictions and waterway closures. A Marine Safety Bulletin and current schedule can be obtained by sending a request to U.S. Coast Guard Sector New Orleans at: D08-PF-SECNEWORLEANS-WATERWAYS@uscg.mil, or by calling (504) 565-5103. Bulletins are also attached to Local Notice to Mariners each week. Additionally, mariners can contact the U.S. Coast Guard Vessel Traffic Center 24-hours a day, at (504) 589-2780 or on VHF-FM Channels 16 or 67 and on VHF-FM Channel 12, in the construction area.

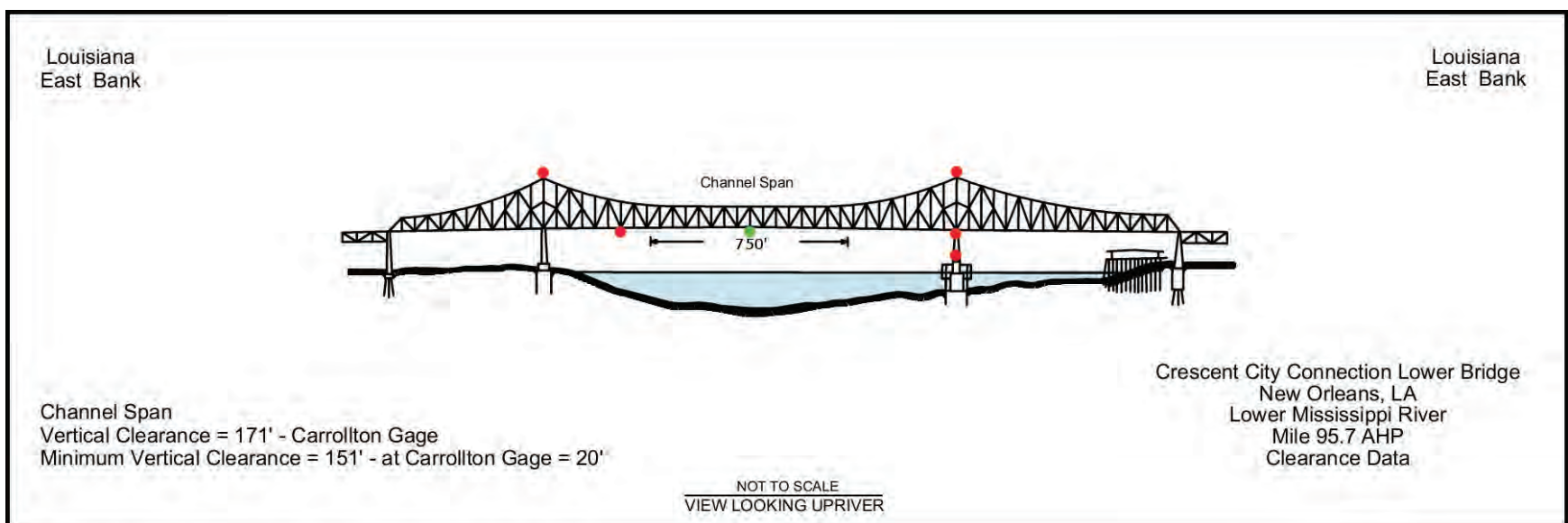
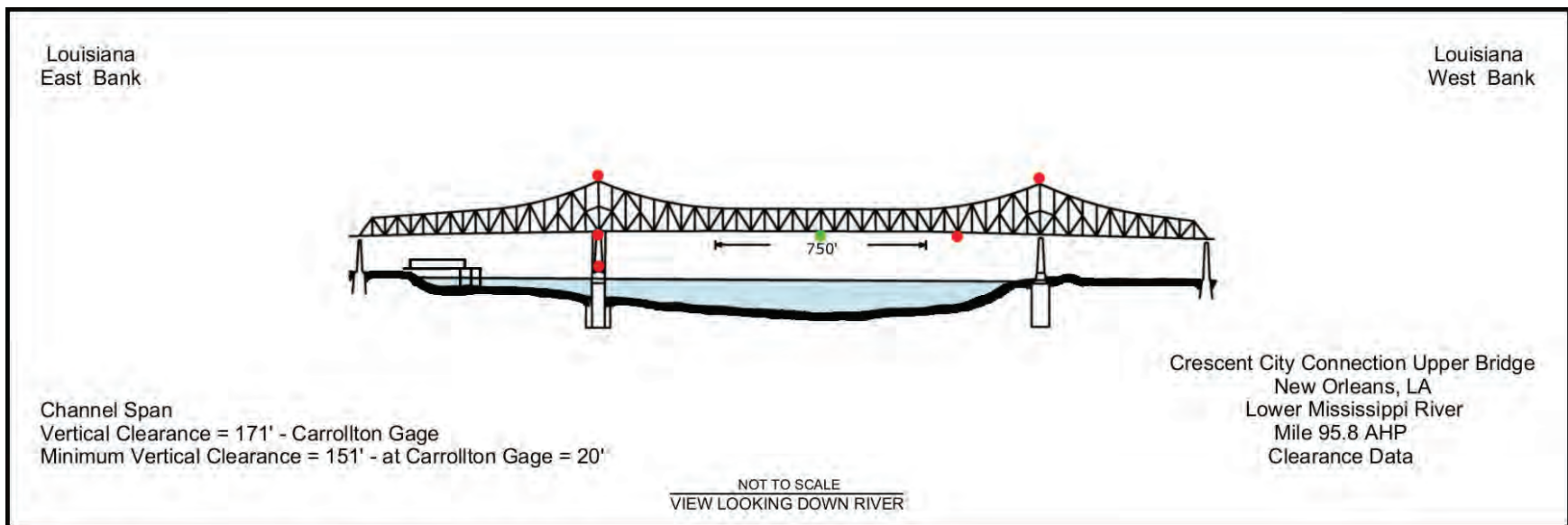
Huey P. Long Bridge Widening Project			
Jefferson Parish, LA			
Construction Timetable as of September 2010	Future	In Progress	Complete
Phase III - Span 3 - Barge Assembly-March			X
Phase IV - East Bank WBB Approach Substructure-January		X	
Phase III - Span 3 - Big Lift-June			X
Phase III - Span 3 - Secondary Member Installation-June 2010		X	
Phase III - Span 2 - Big Lift-November	X		
Phase III - Span 3 - Barge Assembly-September		X	
Phase IV - Pier IVA Footing-July 2010			X
Phase IV - Pier IV A - Column & Trumpet-August		X	
Phase IV - Finish WB WBB Deck-Mid August		X	
Phase IV - Finish WB EBB Deck-November		X	
Phase IV - Jefferson Highway overpass demolition-November	X		
Phase IV - Pile Driving on the East Bank (Phase I)-October		X	

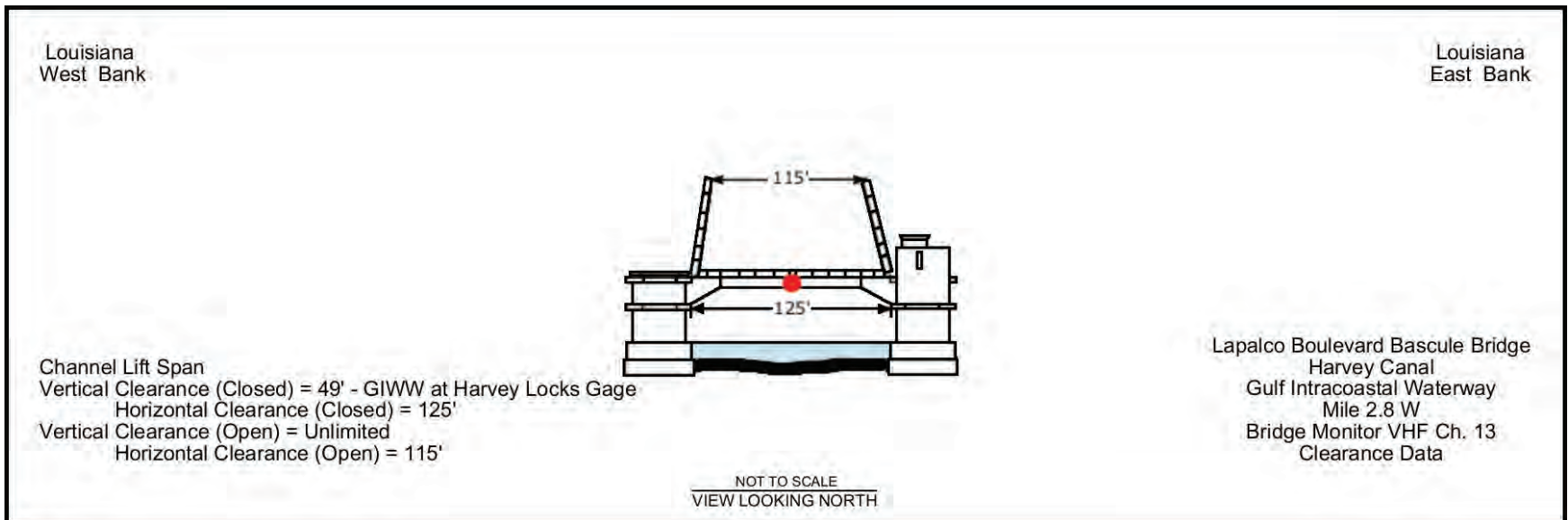
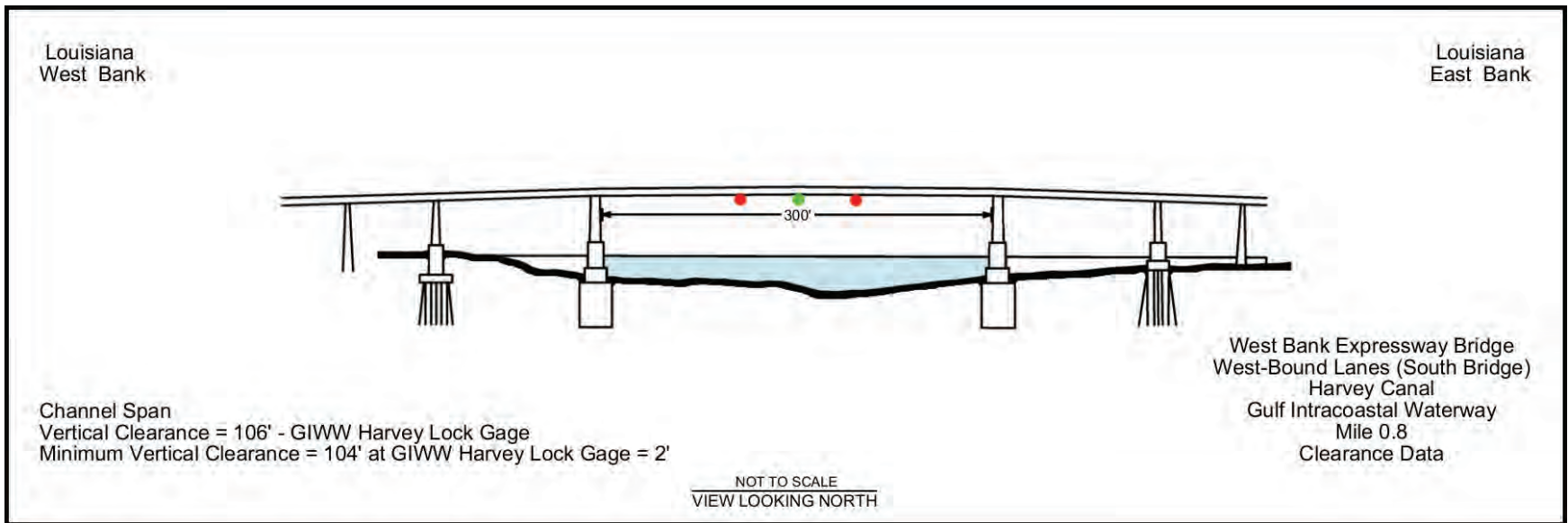
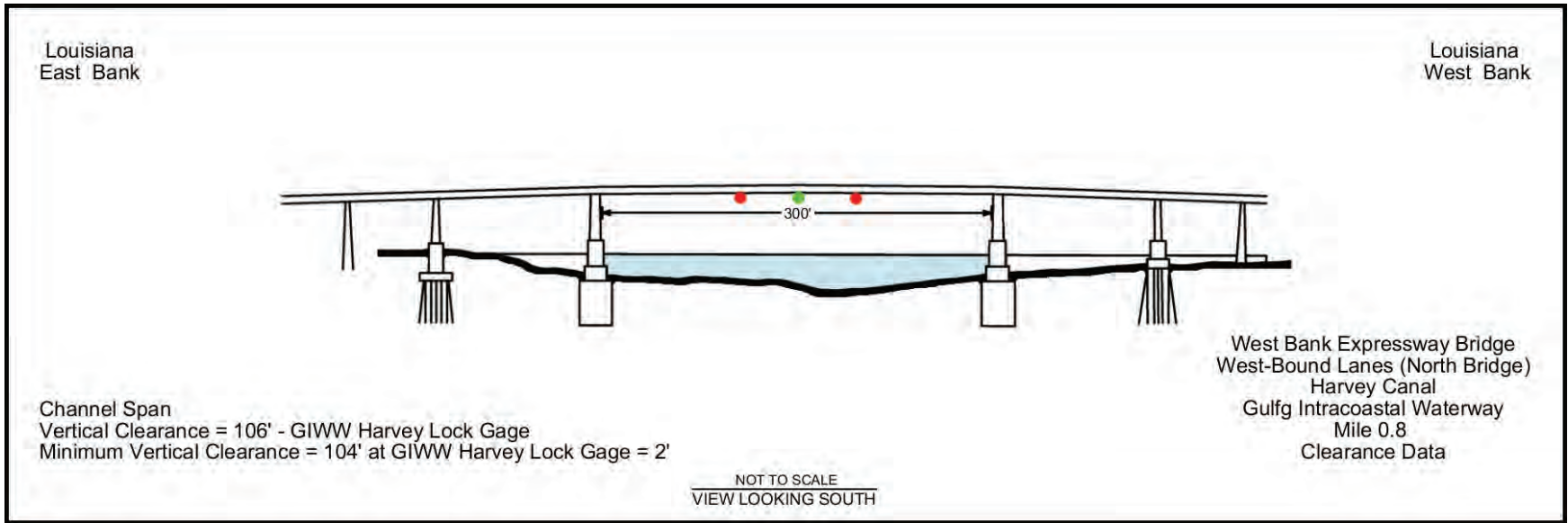


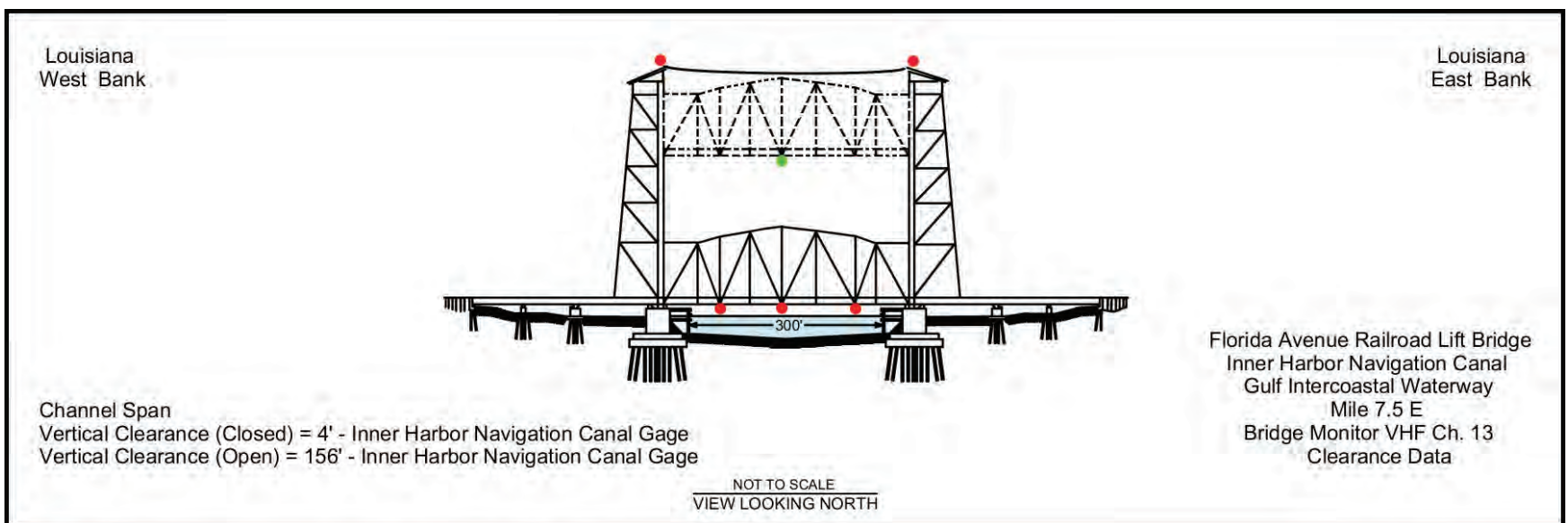
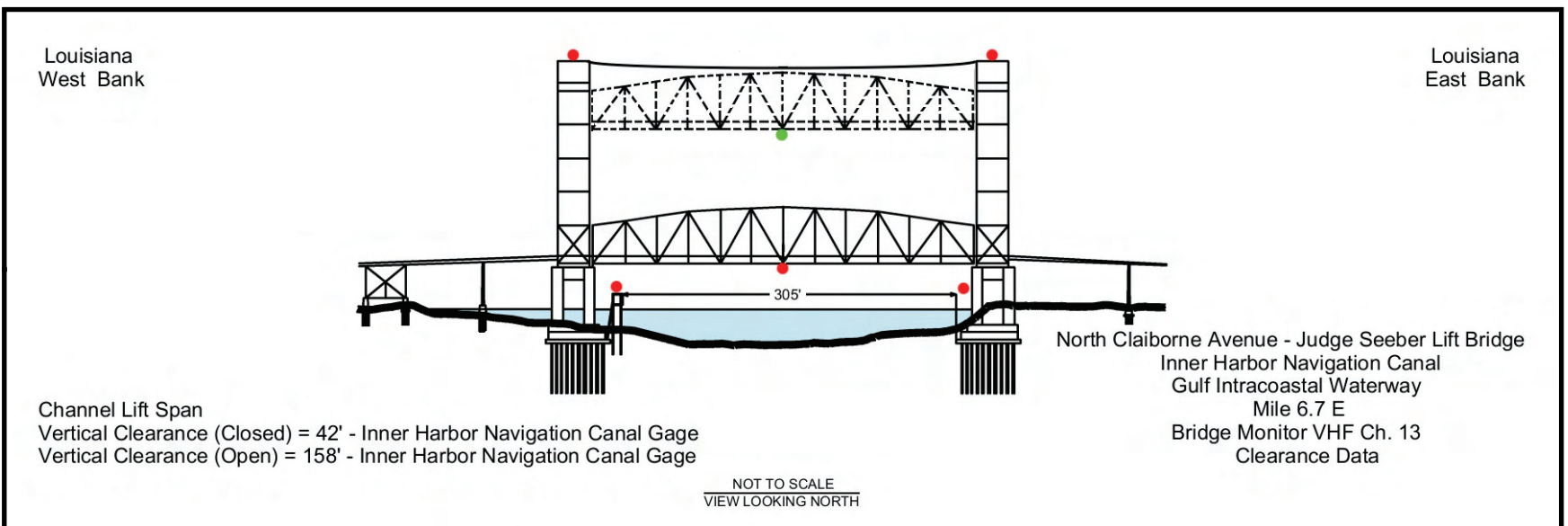
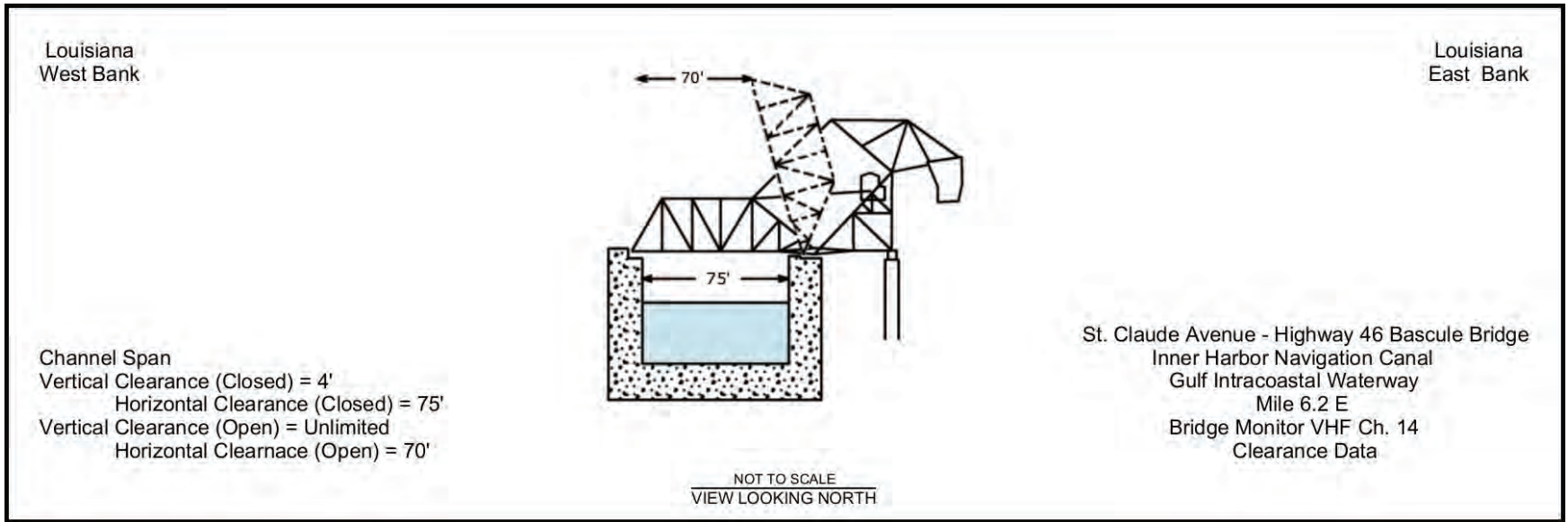
FACILITIES			
Display Number	Feature Name	River Mile	Bank
1	T.T. Barge Coatings, Inc., West Bank Barge Repair Wharf	104.8	Right
2	New Orleans Raw Water Intake Dolphins	104.1	Left
3	Equilon Enterprise, LLC, Wharf	104.0	Left
4	Oak Street Water Intake	103.8	Left
5	Entergy Louisiana, Inc., Nine Mile Point Steam Electric Station, Fuel Oil Dock.	103.8	Right
6	Cargill, Inc., Westwego Elevator Wharf	103.1	Right
7	Cargill, Inc., Westwego Equipment Wharf	103.0	Right
8	Cargill, Inc., Westwego Barge Slip.	103.0	Right
9	U.S. Army Corps of Engineers Wharf	102.7	Left
10	U.S. Army Corps of Engineers Wharf	102.7	Left
11	Vopak Terminal Westwego, Inc., Westwego Wharf	102.4	Right
12	Bisso Marine Co., Inc. Mooring.	102.4	Left
13	Bisso Marine Co., Inc. Mooring.	102.3	Left
14	E.N. Bisso and Son, Inc. Dock.	102.3	Left
15	Vopak Lower	102.1	Right
16	Bisso Towboat Co., Inc. Mooring.	102.1	Left
17	National Gypsum Co., Westwego Plant Wharf	101.9	Right
18	Audubon Park Excursion Boat Landing	101.7	Left
19	Progressive Barge Line, Inc., Westwego Wharf.	101.8	Right
20	City of Westwego Landing	101.7	Right
21	ST Services, LLC, Westwego Terminal Wharf	101.4	Right
22	Henry Clay Avenue Wharf	101.1	Left
23	Nashville Avenue Wharf A.	100.8	Left
24	Industrial Pump Sales and Repair, Inc., Repair Dock	100.8	Right
25	Louisiana Dock Co., Marrero Fleet Mooring	100.5	Right
26	Nashville Avenue Wharf B.	100.1	Left
27	Nashville Avenue Wharf C.	99.8	Left
28	Magellan Marrero Partners, MLC, Marrero Terminal Dock No.3	99.8	Right
29	Magellan Marrero Partners, MLC, Marrero Terminal Dock No.2	99.6	Right
30	Napoleon Avenue Container Terminal Wharf.	99.5	Left
31	Magellan Marrero Partners, MLC, Marrero Terminal Dock No. 1	99.5	Right
32	Fuel and Marine Marketing, LLC, Marrero Terminal Wharf	99.4	Right
33	Napoleon Avenue Wharf C.	99.4	Left
34	Fuel and Marine Marketing, LLC, Marrero Terminal Wharf	99.4	Right
35	Napoleon Avenue Open Wharf	99.4	Left
36	Milan Street Wharf	99.1	Left
37	Jefferson Parish Consolidated Water Intake	99.3	Right
38	Marlex Terminals, Harvey Mooring Pier	98.6	Right
39	Louisiana Avenue Wharves D, C, B and A	98.9	Left
40	Kinder Morgan No. 4	98.6	Right
41	Kinder Morgan No. 1	98.3	Right
42	Kinder Morgan No. 2	98.4	Right
43	Louisiana Avenue Wharves G, F and E	98.3	Left
44	Kinder Morgan No. 3	98.5	Right
45	Harmony Street Wharf	98.1	Left
46	Seventh Street Wharf	97.8	Left
47	Washington Avenue wharf	97.6	Left
48	Crompton Corp., Harvey Dock	97.9	Right
49	Crompton Corp., Harvey Dock	97.9	Right
50	Harbor Police (Third Street) Wharf.	97.5	Left
51	First Street Wharf	97.3	Left
52	International-Matex Tank Terminals, Ltd., Gretna Dock #6	97.4	Right
53	International-Matex Tank Terminals, Ltd., Gretna Lower Dock	97.3	Right
54	Jackson Avenue - Gretna Ferry East Bank Landing	97.1	Left
55	Jackson Avenue - Gretna Ferry West Bank Landing	97.1	Right
56	St. Andrew Street Wharf.	97.1	Right
57	John. W. Stone Oil Distributor, LLC, Gretna Dock No. 8 Mooring Wharf	96.8	Right
58	Celeste Street Wharf	96.6	Left
59	John W. Stone Oil Distributor, LLC, Gretna Dock No. 5 (SP Dock)	96.7	Right
60	John W. Stone Oil Distributor, LLC, Gretna Dock No. 1	96.5	Right

61	John W. Stone Oil Distributor, LLC, Gretna Dock No. 2	96.5	Right
62	John W. Stone Oil Distributor, LLC, Gretna Dock No. 3	96.4	Right
63	John W. Stone Oil Distributor, LLC, Gretna Dock No. 4	96.1	Right
64	Market Street Wharf	96.3	Left
65	Orange Street Wharf	96.2	Left
66	Robin Street Wharf	95.9	Left
67	Perry Street Wharf	95.8	Right
68	Thalia Street Wharf	95.7	Left
69	Erato Street Wharf	95.6	Left
70	Julia Street Cruise Ship Terminal Wharf	95.3	Left
71	Capital Marine Supply, Inc., Algiers Fleet Mooring	95.1	Right
72	International Rivercenter Excursion Vessel Landing	95.1	Left
73	Canal Street Excursion Vessel Wharf	94.9	Left
74	Capital Marine supply, Inc., Algiers Fleet Mooring	95.1	Right
75	Canal Street Ferry Landing	94.9	Left
76	Bollinger Algiers LLC., Powder Street Wharf	95.1	Right
77	Bienville St. (Aquarium Landing) Wharf	94.7	Left
78	Canal Street Ferry, Algiers landing.	94.8	Right
79	Toulouse Street Wharf	94.7	Left
80	Toulouse Street Wharf	94.7	Left
81	Governor Nicholls Street Wharf	94.6	Left
82	Esplanade Avenue Wharf	94.6	Left
83	Mandeville Street Wharf	94.4	Left
84	Press Street Wharf	94.2	Left
85	Louisa Street Open Wharf	94.1	Left
86	LASH Marine Services, Inc.	93.9	Right
87	Louisa Street Wharf	93.8	Left
88	Piety Street Wharf	93.7	Left
89	Crescent Towing Co., Inc., Algiers Mooring	93.6	Right
90	Pauline Street Wharf.	93.4	Left
91	Navy Support Activity Launch Dock	93.2	Right
92	Poland Avenue Wharf Berths Nos. 4 and 5	93.1	Left
93	Navy Support Activity - Military Sealift Command	93.0	Left
94	Navy Support Activity Lower Dock	93.0	Right
95	Navy Support Activity Lower Dock	92.9	Right
96	Navy Support Activity Lower Dock	92.9	Right
97	Litton/Avondale Industries, Inc., Algiers Facility, Merrill Avenue Wharf	92.3	Right
98	Litton/Avondale Industries, Inc., Algiers Facility, Hines Lane Wharf	92.2	Right
99	Andry Street Wharf	92.1	Left
100	Alabo Street Wharf	91.9	Left
101	St. Maurice Avenue Wharf	91.5	Left
102	Elmwood Marine Services, Inc., Algiers Repair and Fleeting Wharf	91.4	Right
103	Galvez Street Wharf		Left
104	Lafarge Corporation New Orleans Cement Wharf		Left
105	Florida Avenue Wharf		Left
106	Citadel Cement Wharf		Left
107	France Road Terminal, Berth No. 1		Left

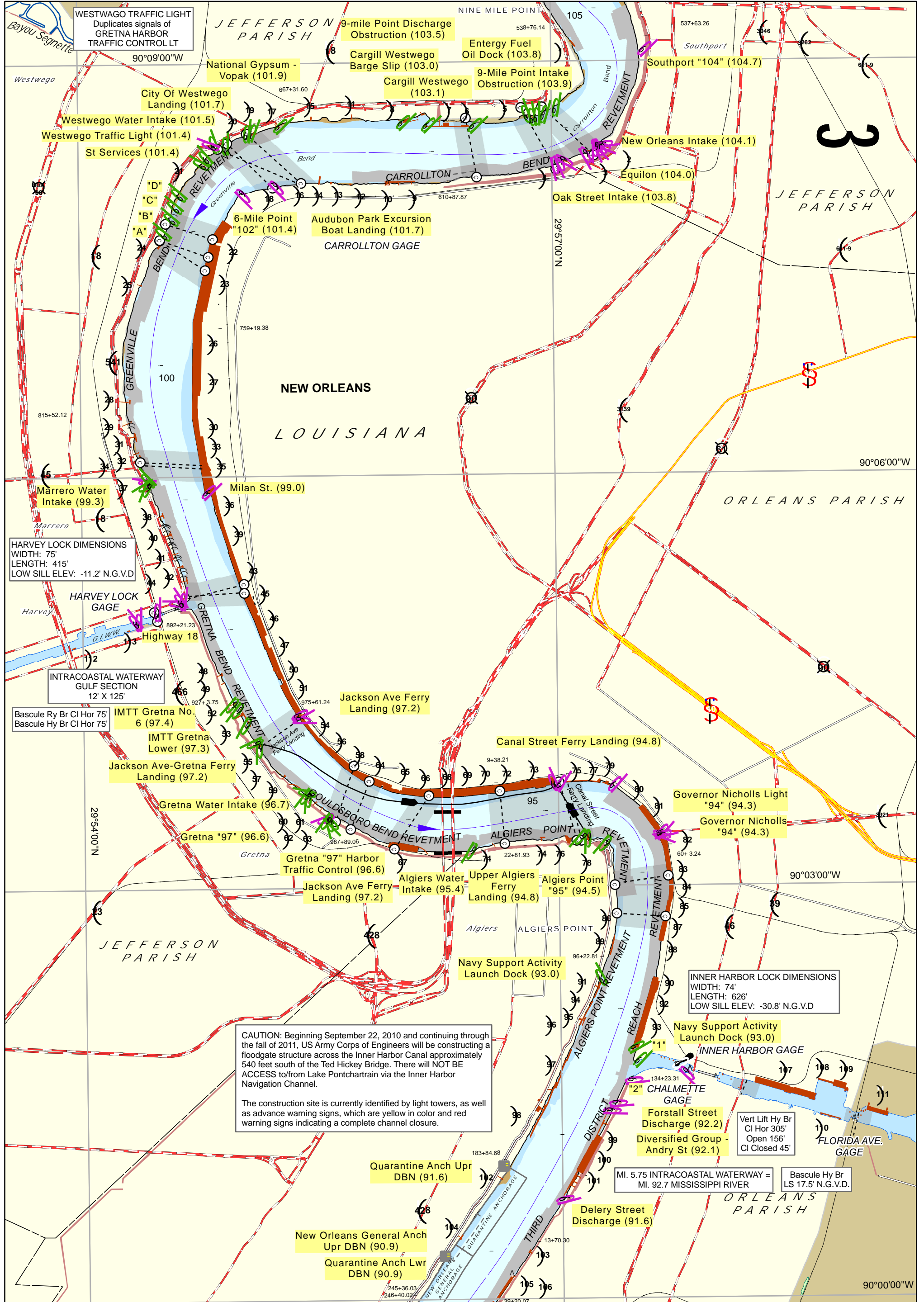
UTILITY CROSSINGS		
River Mile	Vertical Clearance	Name
93.7	N/A	New Orleans Railway & Light Co.
94.0	N/A	N/A
94.0	N/A	Southern Bell Telephone & Telegraph Co.
94.8	N/A	Southern Bell Telephone & Telegraph Co.
94.8	N/A	Cumberland Telephone & Telegraph Co.
94.9	N/A	Southern Bell Telephone & Telegraph Co.
(4) 95.0	N/A	Southern Bell Telephone & Telegraph Co.
95.2	N/A	N/A
95.2	N/A	Southern Bell Telephone & Telegraph Co.
95.3	N/A	Southern Bell Telephone & Telegraph Co.
95.4	N/A	New Orleans Public Services Inc.
95.9	N/A	Southern Bell Telephone & Telegraph Co.
96.0	N/A	Western Union Telegraph Co.
96.4	N/A	Louisiana Power & Light Co.
96.5	N/A	New Orleans Public Services Inc.
(2) 96.6	N/A	Louisiana Power & Light Co.
(2) 97.2	N/A	Western Union Telegraph Co.
97.2	N/A	Louisiana Power & Light Co.
98.2	90'	Chalmette Powerlines
98.3	N/A	Southern Bell Telephone & Telegraph Co.
98.3	N/A	Cumberland Telephone & Telegraph Co.
98.3	N/A	New Orleans Public Services Inc.
(2) 99.3	N/A	Southern Bell Telephone & Telegraph Co.
99.3	N/A	New Orleans Public Services inc.
100.8	N/A	Louisiana Power & Light Co.
100.9	N/A	Louisiana Power & Light Co.
101.0	N/A	Louisiana Power & Light Co.
101.7	N/A	Southern Bell Telephone & Telegraph Co.
101.8	N/A	Cumberland Telephone & Telegraph Co.
101.8	N/A	Southern Bell Telephone & Telegraph Co.
101.9	N/A	Southern Bell Telephone & Telegraph Co.
103.3	N/A	Southern Bell Telephone & Telegraph Co.
103.8	155'	Upper Nine Mile
103.9	176'	Upper Nine Mile





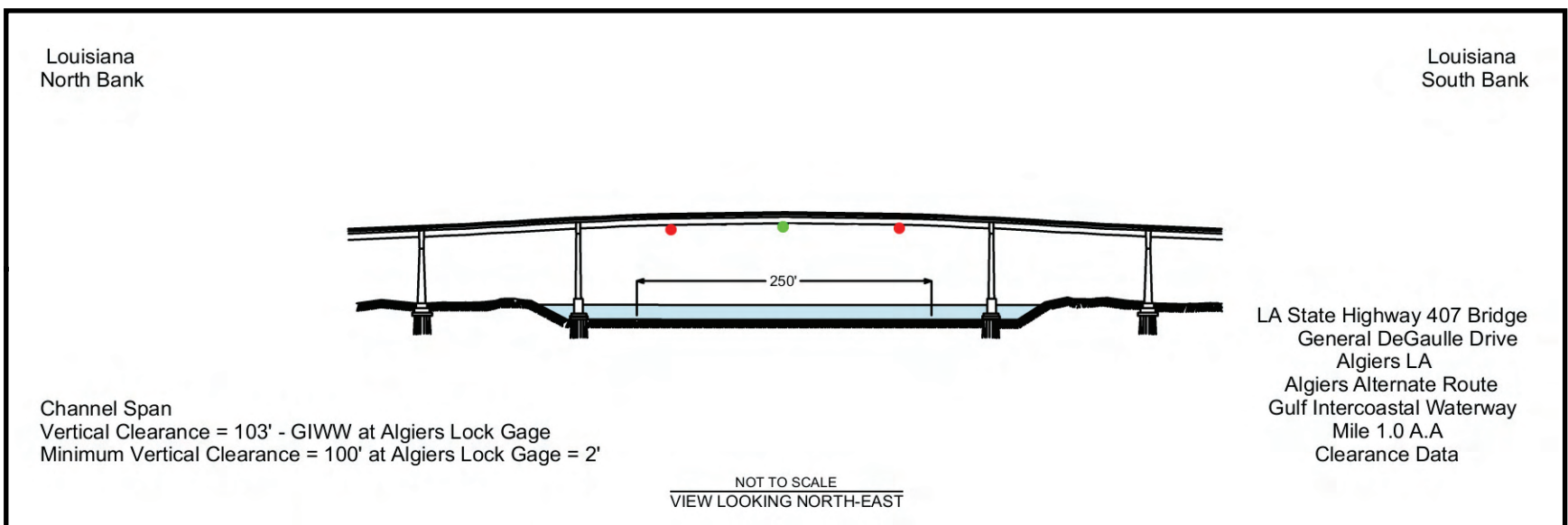


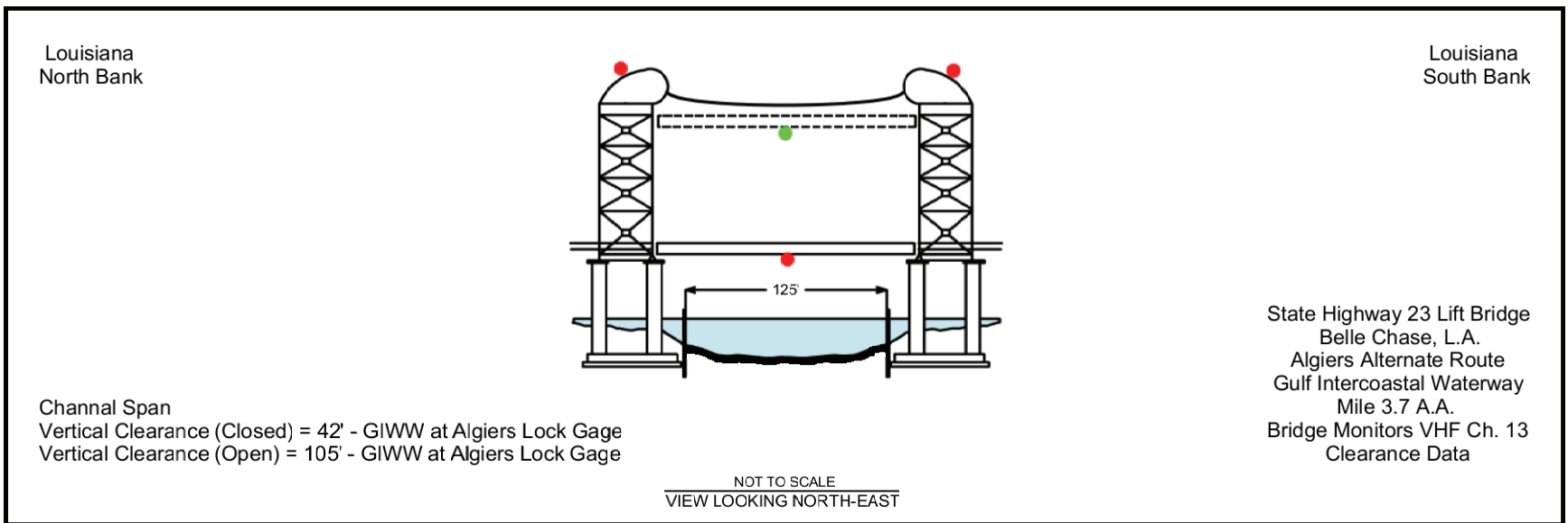
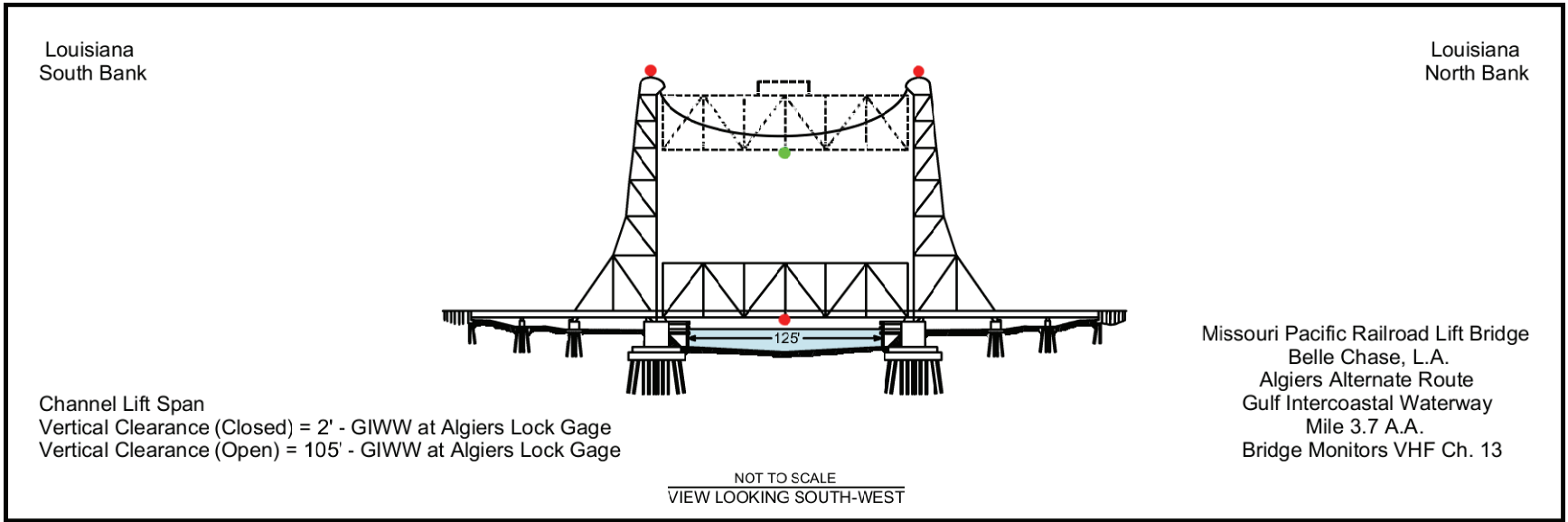





FACILITIES			
Display Number	Feature Name	River Mile	Bank
1	Port Ship Service Launch Arabi	91.0	Left
2	Star Fleet	91.0	Right
3	American Sugar Refinery	90.9	Left
4	Arabi Terminal	90.8	Left
5	Arabi Terminal	90.7	Left
6	Chalmette Slip No. 1	90.6	Left
7	Chalmette Slip No. 2	90.6	Left
8	Chalmette Battle Field	90.5	Left
9	Port Ship Service Launch Algiers West Bank	90.1	Right
10	Belle Chasse Launch Algiers West Bank	90.0	Right
11	C.F. Bean Corp. Mooring		Right
12	Taylor Diving & Salvage Co. Dock		Right
13	C&C Marine and Repair Dock		Right
14	Packard Pipe Terminals Inc. Dock		Right
15	Circle Inc. Dock		Right
16	Kostmayer Construction Co. Dock		Right
17	Redneb Services Dock		Right
18	NREC Power Systems Inc. Dock		Right
19	Canal Barge Co. Mooring		Right
20	Delta Coatings Inc. Wharf		Right
21	Louisiana Machinery Power Systems Dock		Right
22	Coastal Equipment Co. Wharf		Right
23	General Marine Leasing Inc. Wharf		Right
24	Sunland Construction Inc. Wharf		Right
25	Harbour Construction Co. Dock		Right
26	John W. Stone Fueling Dock		Right
27	H.B.H., Inc. Fabrication		Right
28	United Tugs Inc. Wharf		Right
29	Superior Diving co. Wharf		Right
30	B & I Industries Inc. Dock		Right
31	Hugh Eymard Towing Co. Dock		Right
32	Bay Ltd. Offshore South Dock		Right
33	Dixie Offshore Transportation Inc.		Right
34	Dixie Offshore Transportation Inc.		Right
35	Elmwood Drydock and Repair		Right
36	Oil Field Barges Inc.		Right
37	M-I Drilling Fluids Terminal Dock		Right
38	Boomtown Casino Boat Basin		Right
39	Boomtown Casino Boat Basin		Right
40	Otto candies Mooring Basin		Right
41	Otto candies Mooring Basin		Right
42	Otto candies Mooring Basin		Right
43	Evans Industries South Yard Wharf		Right
44	Evans Industries North Yard Wharf		Right
45	River Construction Co.		Right
46	Petrex Inc.		Right
47	Total Marine Services		Right
48	Total Services		Right
49	Dixie Carriers		Right
50	Reagan Equipment Co.		Right
51	Rathborne Land Co. Harvey Canal Wharf		Right
52	Kody Marine Wharf		Right

UTILITY CROSSINGS		
River Mile	Vertical Clearance	Name
(2) 89.0	N/A	N/A
(2) 89.1	N/A	United Gas Pipeline Co.
89.1	N/A	Gulf South Pipeline Co.
(6) 89.2	N/A	United Gas Pipeline Co.
89.3	191'	Entergy
(2) 89.3	N/A	Texaco Pipeline Co.
89.3	N/A	Bridgeline Gas Distribution Co.
89.4	N/A	Bridgeline Gas Distribution Co.
93.7	N/A	New Orleans Railway & Light Co.
94.0	N/A	Unknown
94.0	N/A	Southern Bell Telephone & Telegraph Co.
94.8	N/A	Southern Bell Telephone & Telegraph Co.
94.8	N/A	Cumberland Telephone & Telegraph Co.
94.9	N/A	Southern Bell Telephone & Telegraph Co.
(4) 95.0	N/A	Southern Bell Telephone & Telegraph Co.
95.2	N/A	Unknown
95.2	N/A	Southern Bell Telephone & Telegraph Co.
95.3	N/A	Southern Bell Telephone & Telegraph Co.
95.4	N/A	New Orleans Public Services Inc.
95.9	N/A	Southern Bell Telephone & Telegraph Co.
96.0	N/A	Western Union Telegraph Co.
96.4	N/A	Louisiana Power & Light Co.
96.5	N/A	New Orleans Public Services Inc.
96.6	N/A	Louisiana Power & Light Co.
(2) 97.2	N/A	Western Union Telegraph Co.
97.2	N/A	Louisiana Power & Light Co.
98.2	90'	Chalmette Powerlines
(3) 99.3	N/A	Southern Bell Telephone & Telegraph Co.
99.3	N/A	Cumberland Telephone & Telegraph Co.
(2) 99.3	N/A	New Orleans Public Services Inc.

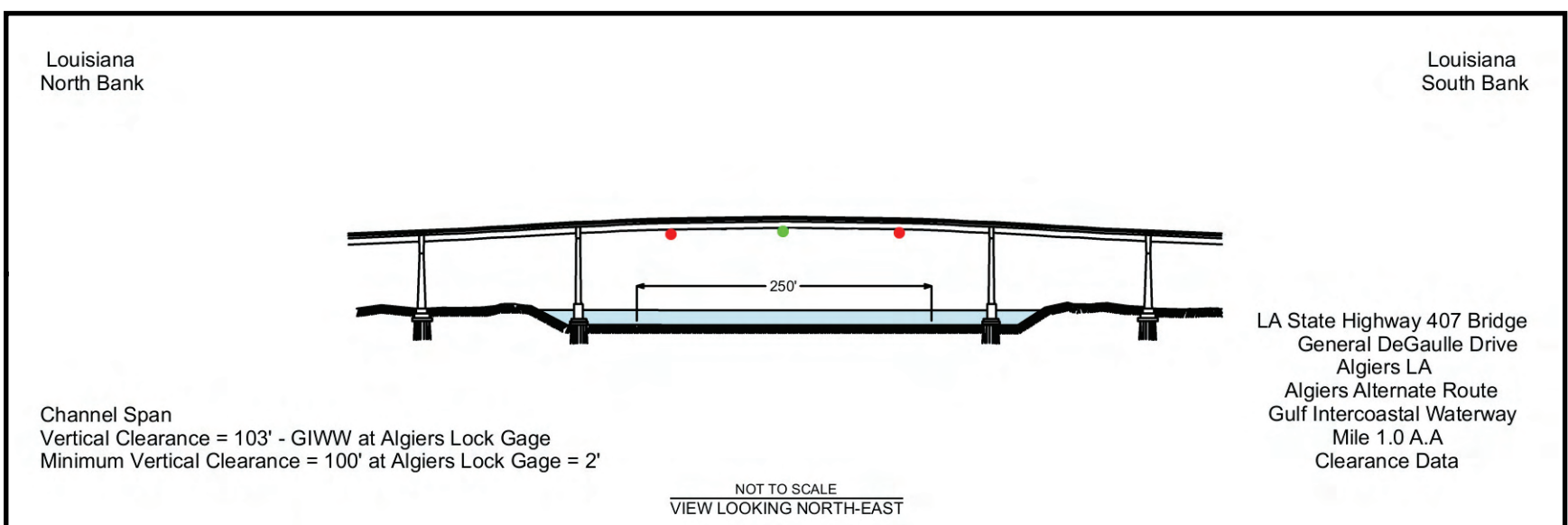


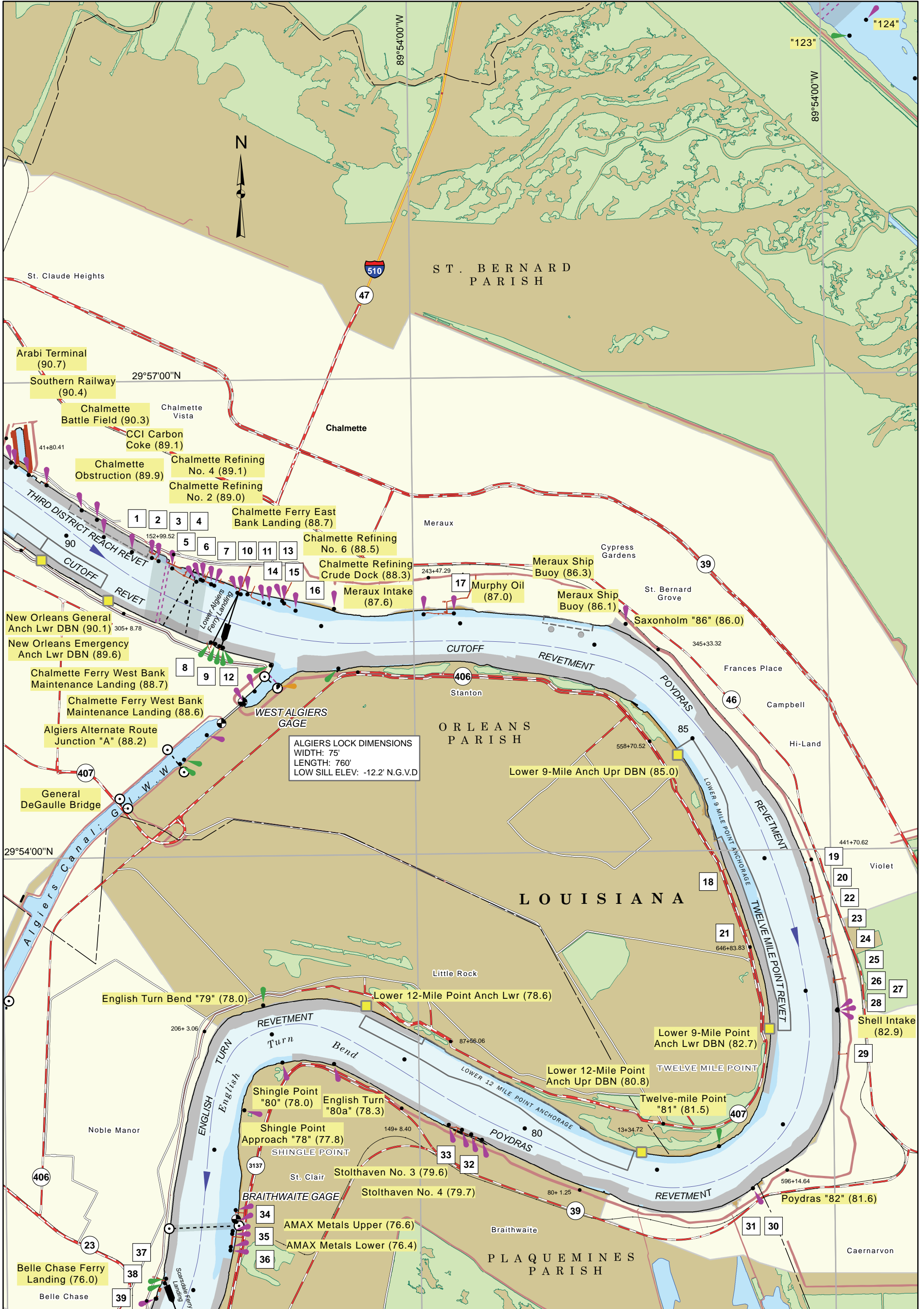




FACILITIES			
Display Number	Feature Name	River Mile	Bank
1	CCI Carbon, LLC Chalmette Coke Dock	89.2	Left
2	CCI Carbon, LLC Chalmette Coke Dock	89.2	Left
3	Chalmette Refining Coke Dock	89.2	Left
4	Chalmette Refining, LLC, #4 Dock	89.1	Left
5	Chalmette Refining No. 3	89.1	Right
6	Chalmette Refining, LLC, #2 Dock	89.0	Left
7	Chalmette Refining, LLC, #1 Dock	88.8	Left
8	Lower Algiers West Bank Ferry Maintenance Upper Landing	88.7	Right
9	Lower Algiers West Bank Ferry Maintenance Upper Landing	88.7	Right
10	Chalmette Refining, Inc., Boom Dock	88.7	Left
11	Chalmette Ferry East Bank Landing	88.6	Left
12	Lower Algiers West Bank Ferry Landing	88.7	Right
13	Chalmette Refining, LLC, #6 Dock	88.5	Left
14	Chalmette Refining, LLC, #5 Dock	88.4	Left
15	Chalmette Refining, LLC, Crude Wharf	88.3	Left
16	Meraux Water Intake	87.6	Left
17	Murphy Oil USA, Inc. Meraux Refinery Wharf	87.0	Left
18	Port Ship Services, Inc., 9-Mile Anchorage West Bank Landing	84.1	Right
19	Belle Chasse Marine Transportation, Inc., Violet Landing	83.9	Left
20	Violet Dock Port, Inc., Berthing Facility No. 5	83.5	Left
21	Belle Chasse Marine transportation, Inc., 9-Mile Anchorage West Bank Landing	83.6	Right
22	Violet Dock Port, Inc., Berthing Facility No. 4	83.5	Left
23	Violet Dock Port, Inc., Berthing Facility No. 3	83.5	Left
24	Violet Dock Port, Inc., Berthing Facility No. 2	83.5	Left
25	Violet Dock Port, Inc., Berthing Facility No. 1	83.5	Left
26	Violet Dock Port, Inc., Berthing Facility No. 1	83.5	Left
27	Violet Dock Port, Inc., Berthing Facility No. 1	83.5	Left
28	Shell Intake	82.9	Left
29	Port Ship Services, Inc., Poydras Landing	82.5	Left
30	Caernarvon Fresh Water Diversion Structure	81.4	Left
31	Caernarvon Fresh Water Diversion Structure	81.4	Left
32	Stolthaven New Orleans LLC, Berth No. 4, Braithwaite	79.7	Left
33	Stolthaven New Orleans LLC, Berth No. 3, Braithwaite	79.5	Left
34	AMAX Metals Recovery, Upper Wharf.	76.6	Left
35	AMAX Metals Recovery, Upper Wharf Intake	76.6	Left
36	AMAX Metals Lower	76.4	Left
37	Belle Chasse Ferry Landing	76.0	Right
38	Plaquemines Parish Ferry Repair Dock	75.9	Right
39	Plaquemines Port Authority Dock	75.8	Right

UTILITY CROSSINGS		
River Mile	Vertical Clearance	Name
(7) 76.4	N/A	Louisiana Power & Light Co.
(2) 89.0	N/A	N/A
(3) 89.1	N/A	United Gas Pipeline Co.
(6) 89.2	N/A	United Gas Pipeline Co.
89.3	N/A	Entergy
(2) 89.3	N/A	Texaco Pipeline Co.
89.3	N/A	Bridgeline Gas Distribution.
89.4	N/A	Bridgeline Gas Distribution

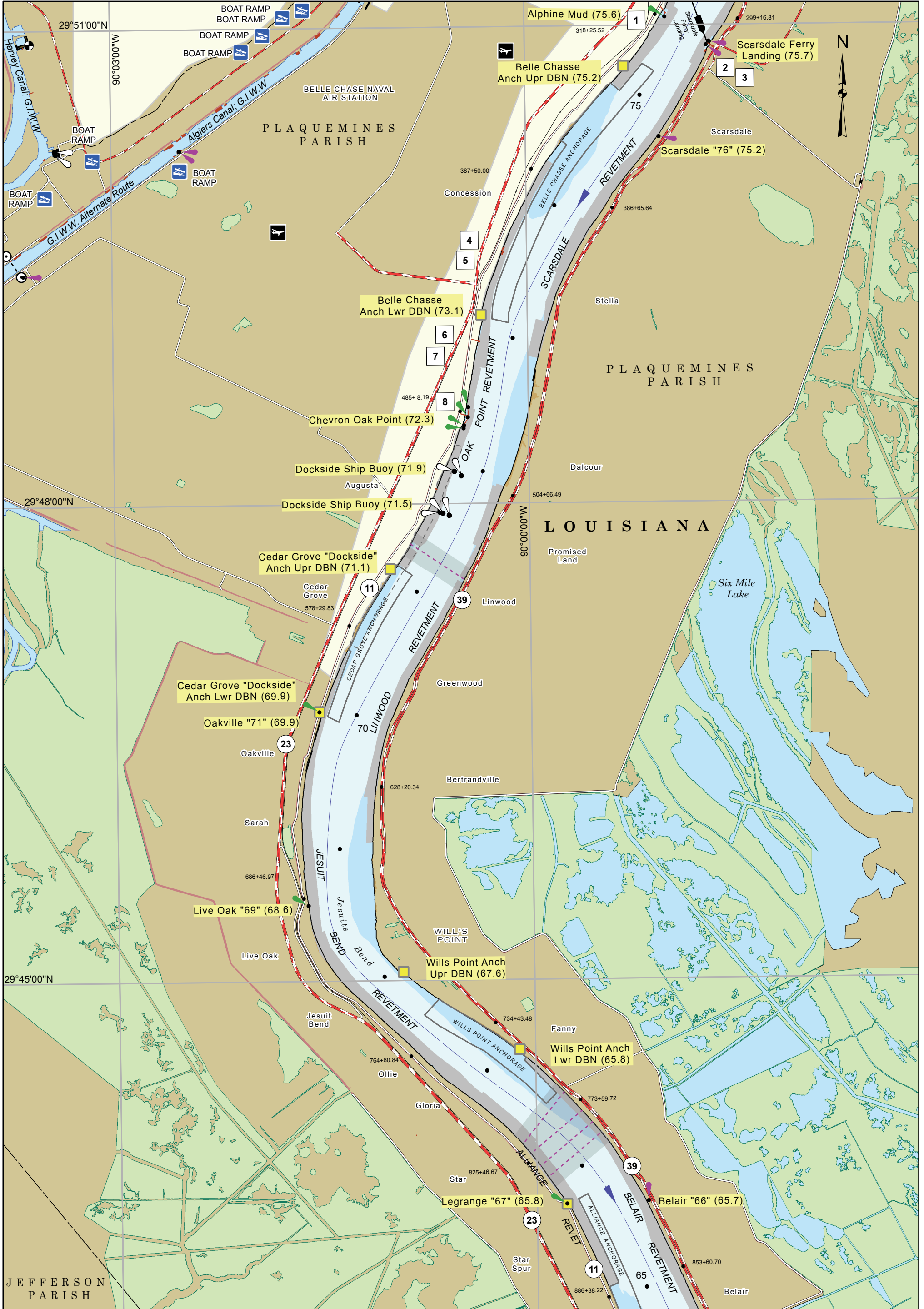




FACILITIES			
Display Number	Feature Name	River Mile	Bank
1	Alpine Mud Products Wharf	75.7	Right
2	Scarsdale Ferry Landing	75.6	Left
3	Scarsdale Ferry Maintenance Landing	75.6	Left
4	Belle Chasse Marine Transportation Belle Chasse Landing	75.6	Right
5	Belle Chasse Marine Transportation Belle Chasse Landing	75.6	Right
6	Port Ship Services, Belle Chasse Landing	72.8	Right
7	Port Ship Services, Belle Chasse Landing	72.8	Right
8	Chevron Oronite, Oak Point Plant Wharf	72.3	Right

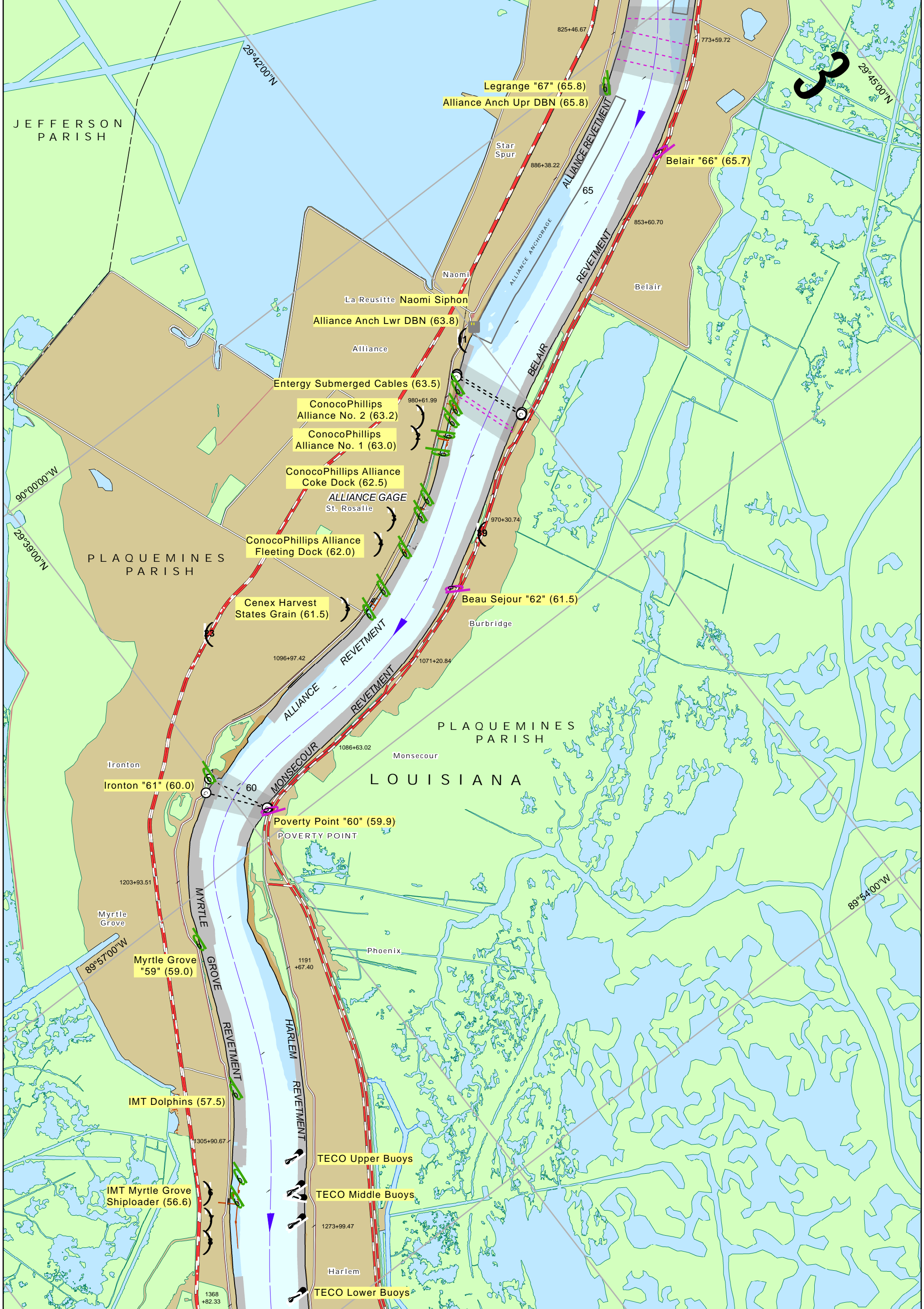
UTILITY CROSSINGS		
River Mile	Vertical Clearance	Name
66.1	N/A	Enbridge Pipeline Inc.
66.1	N/A	N/A
(2) 66.2	N/A	Southern Natural Gas Co.
66.3	N/A	Shell Pipeline Co.
66.3	N/A	Southern Natural Gas Co.
66.5	N/A	N/A
71.2	N/A	Southern Natural Gas Co.
71.2	N/A	Shell Pipeline Co.





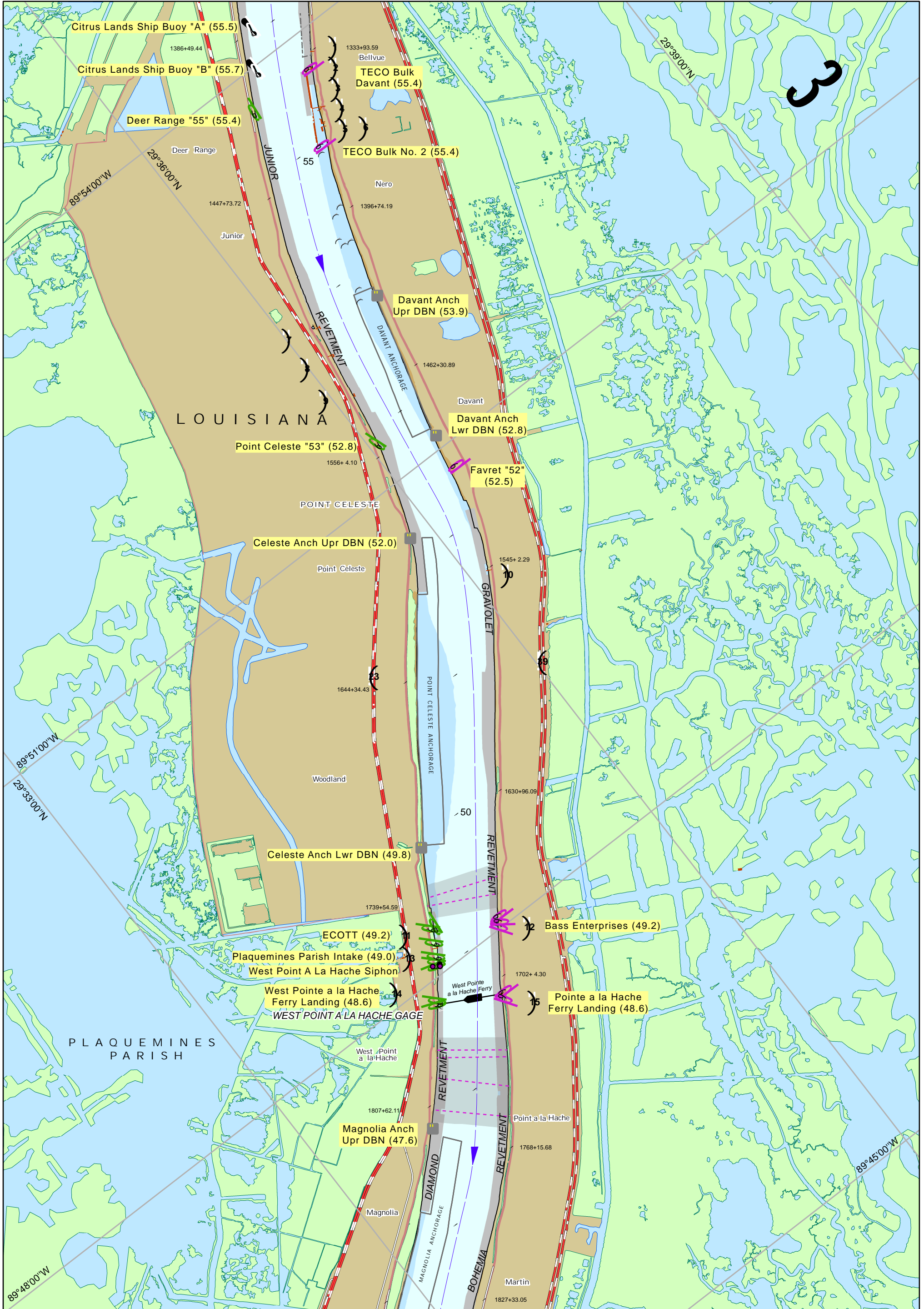
FACILITIES			
Display Number	Feature Name	River Mile	Bank
1	Phillips 66 Co., Alliance Refinery Tanker Dock No. 2	63.2	Right
2	Phillips 66 Co., Alliance Refinery Tanker Dock No. 1	63.0	Right
3	Phillips 66 Co., Alliance Refinery Coke Wharf	62.5	Right
4	Phillips 66 Co., Alliance Refinery Fleeting Wharf	62.0	Right
5	Cenex Harvest States Cooperatives, Myrtle Grove Terminal Wharf	61.8	Right
6	International Marine Terminals Shiploader Wharf	57.0	Right
7	International Marine Terminals Shiploader Wharf	56.8	Right
8	International Marine Terminals Shiploader Wharf	56.6	Right

UTILITY CROSSINGS		
River Mile	Vertical Clearance	Name
(2) 59.9	N/A	Louisiana Power & Light Co.
(4) 63.5	N/A	Louisiana Power & Light Co.
(2) 63.5	N/A	N/A
66.0	N/A	N/A
66.2	N/A	Enbridge Pipeline Inc.
(2) 66.2	N/A	Southern Natural Gas Co.
66.3	N/A	Southern Natural Gas Co.
(2) 66.4	N/A	Southern Natural Gas Co.
66.5	N/A	N/A



FACILITIES			
Display Number	Feature Name	River Mile	Bank
1	L & L Oil Dock	55.8	Left
2	TECO Bulk Terminal, Barge Station No. 1	55.4	Left
3	TECO Bulk Terminal, Berth No. 1	55.4	Left
4	TECO Bulk Terminal, Bulk No. 2	55.2	Left
5	TECO Bulk Terminal, Barge Unloading Station No. 1	55.2	Left
6	TECO Bulk Terminal, Barge Unloading Station No. 1	55.2	Left
7	Crescent Ship Service, Davant Landing	53.9	Right
8	Port Ship Service, Davant Landing	52.5	Right
9	Belle Chasse Marine Transportation, Davant Landing	52.1	Right
10	Chevron Pipeline Co., Pointe A La Hache Wharf	51.8	Left
11	ECOTT, West Pointe A La Hache Wharf	49.2	Right
12	Bass Enterprises Production Co., Pointe A La Hache Wharf	49.2	Left
13	Plaquemines Parish Water Treatment Intake	49.0	Right
14	West Pointe A La Hache Ferry Landing	48.6	Right
15	Pointe A La Hache Ferry Landing	48.6	Left

UTILITY CROSSINGS		
River Mile	Vertical Clearance	Name
47.7	N/A	Southern Natural Gas Co.
48.1	N/A	Southern and El Paso Natural Gas
(6) 48.4	N/A	Southern Natural Gas Co.
49.4	N/A	United Gas Pipeline Co.
49.4	N/A	Gulf South
(3) 49.5	N/A	United Gas Pipeline Co.



FACILITIES			
Display Number	Feature Name	River Mile	Bank
1	Freeport-McMoRan Sulphur Company, Bulk Loading Dock	39.1	Right
2	Freeport-McMoRan Sulphur Company, Liquid Loading Dock	39.0	Right
3	Freeport-McMoRan Sulphur Company, Main Pass Dock	38.8	Right

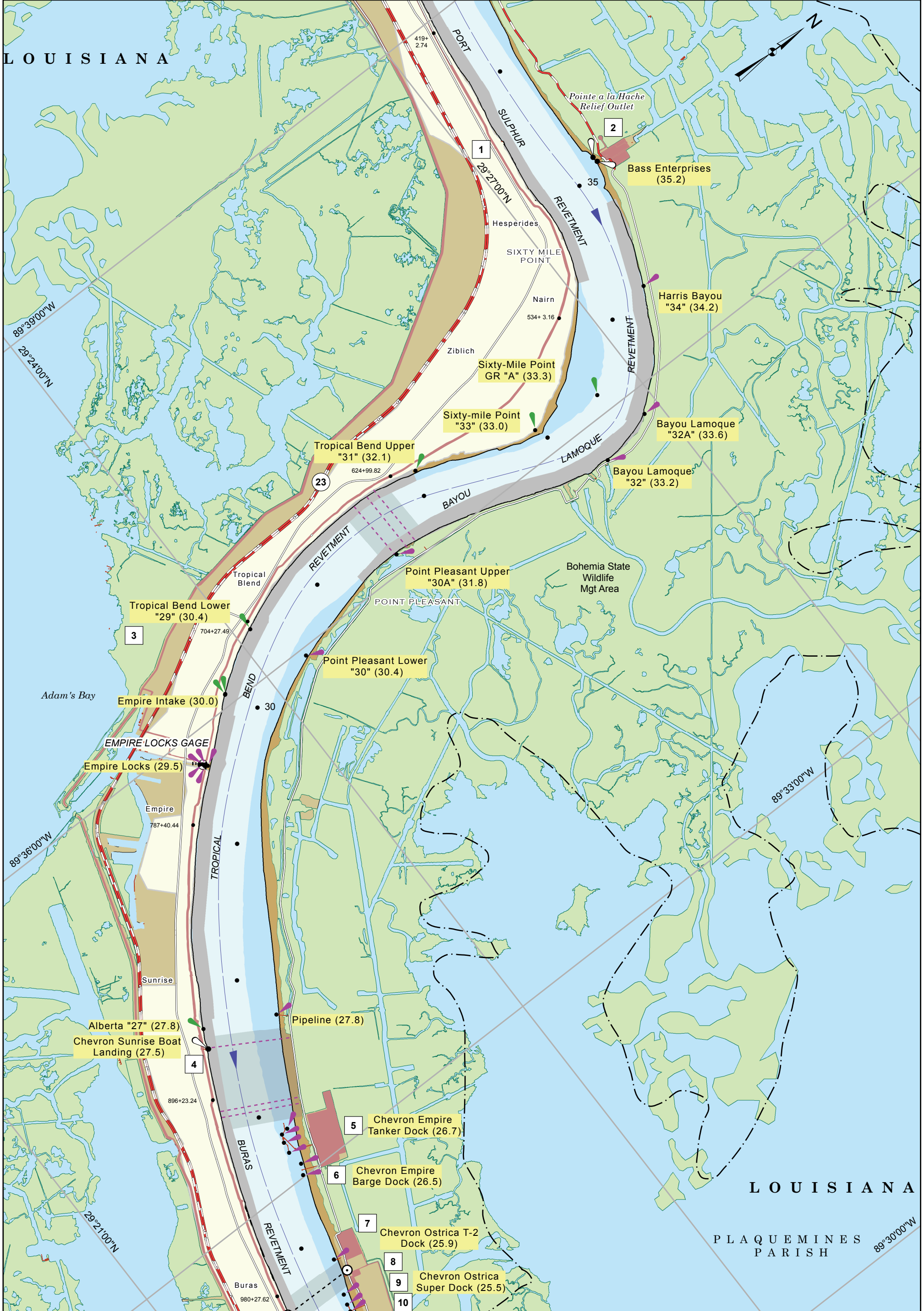
UTILITY CROSSINGS		
River Mile	Vertical Clearance	Name
44.8	N/A	Louisiana Power & Light Co.
(3) 45.2	N/A	Entergy



FACILITIES			
Display Number	Feature Name	River Mile	Bank
1	Bass Enterprises Production Co., Cox Bay Field, West Bank Crew Boat Landing	35.6	Right
2	Bass Enterprises Production Co., Cox Bay Field Loading Dock	35.2	Left
3	Plaquemine Towing Corp. Mooring and Banta mile 207 Fleet		Right
4	Chevron Pipe Line Co., Empire Terminal, Sunrise Landing	27.5	Right
5	Chevron Pipe Line Co., Empire Tanker Wharf	26.7	Left
6	Chevron Pipe Line Co., Empire Barge Dock	26.7	Left
7	Chevron Pipe Line Co., Ostrica T-2 Dock	26.7	Left
8	Chevron Pipe Line Co., Ostrica Barge Dock	26.7	Left
9	Chevron Pipe Line Co., Ostrica Super Dock	25.6	Left
10	Chevron Pipe Line Co., Ostrica Super Dock	25.5	Left

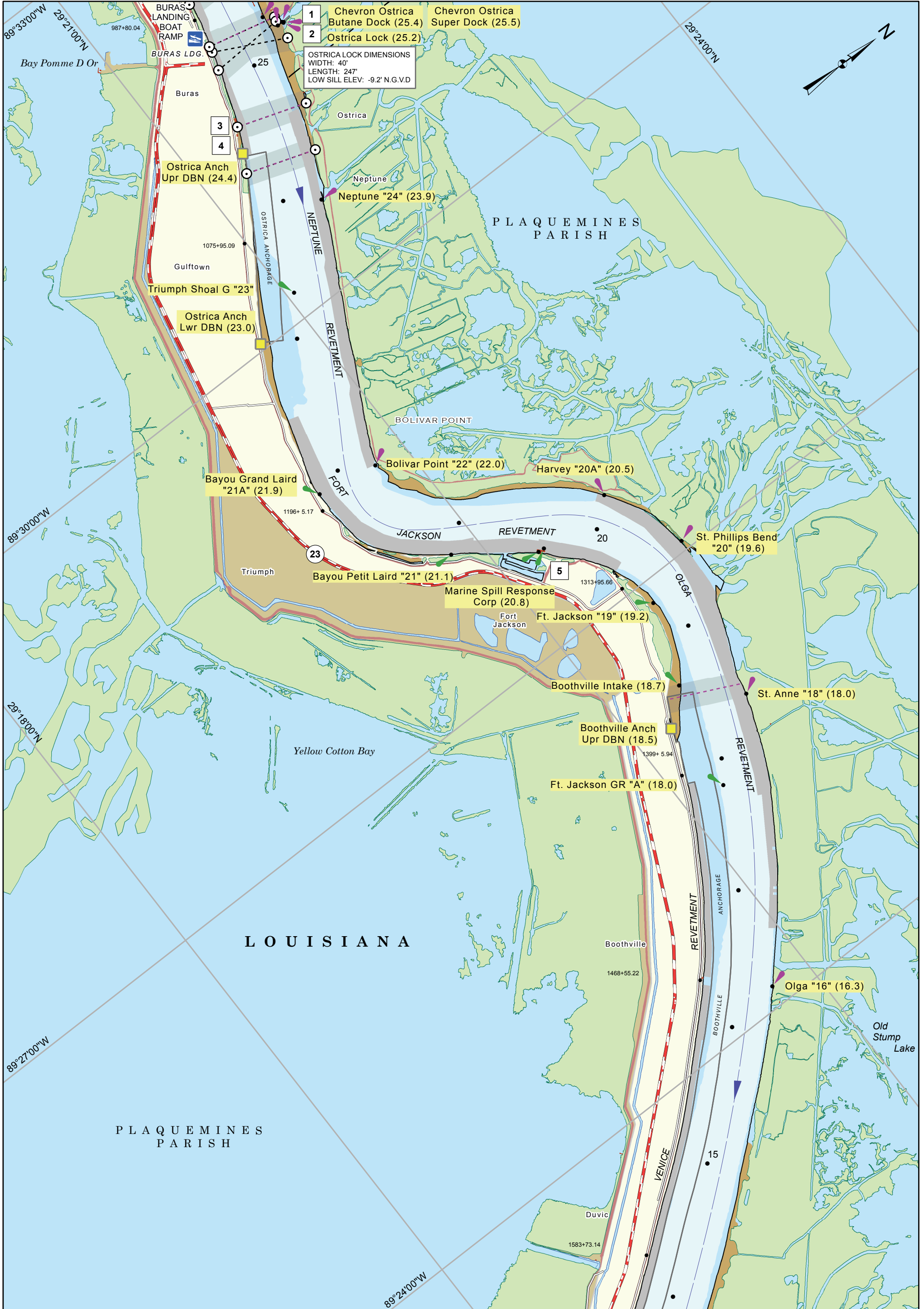
UTILITY CROSSINGS		
River Mile	Vertical Clearance	Name
25.7	N/A	Southern Bell Telephone & Telegraph
27.1	N/A	Gulf Refining Co.
27.1	N/A	ExxonMobil Pipeline Co.
(2) 27.6	N/A	ExxonMobil Pipeline Co.
(4) 31.6	N/A	Shell Pipeline Co.
(2) 31.7	N/A	Tennessee Gas Pipeline Co.
31.7	N/A	Shell Pipeline Co.
(2) 31.8	N/A	Shell Oil. Co.
31.8	N/A	Tennessee Gas Pipeline Co.





FACILITIES			
Display Number	Feature Name	River Mile	Bank
1	Chevron Ostrica Butane Dock	26.7	Left
2	Chevron Ostrica Butane Dock	26.7	Left
3	Chevron Buras Boat Landing	24.7	Right
4	Motto's Basin	24.5	Right
5	Marine Spill Response Corp.	20.8	Right

UTILITY CROSSINGS		
River Mile	Vertical Clearance	Feature Name
18.5	N/A	Southern Natural Gas Co.
(2) 24.3	N/A	Peoples Utilities Inc.
(2) 24.5	N/A	State of LA Department of Public Works
25.2	N/A	Southern Bell Telephone & Telegraph Co.
25.3	N/A	N/A
25.3	N/A	Louisiana Power & Light Co.
25.4	N/A	Louisiana Power & Light Co.

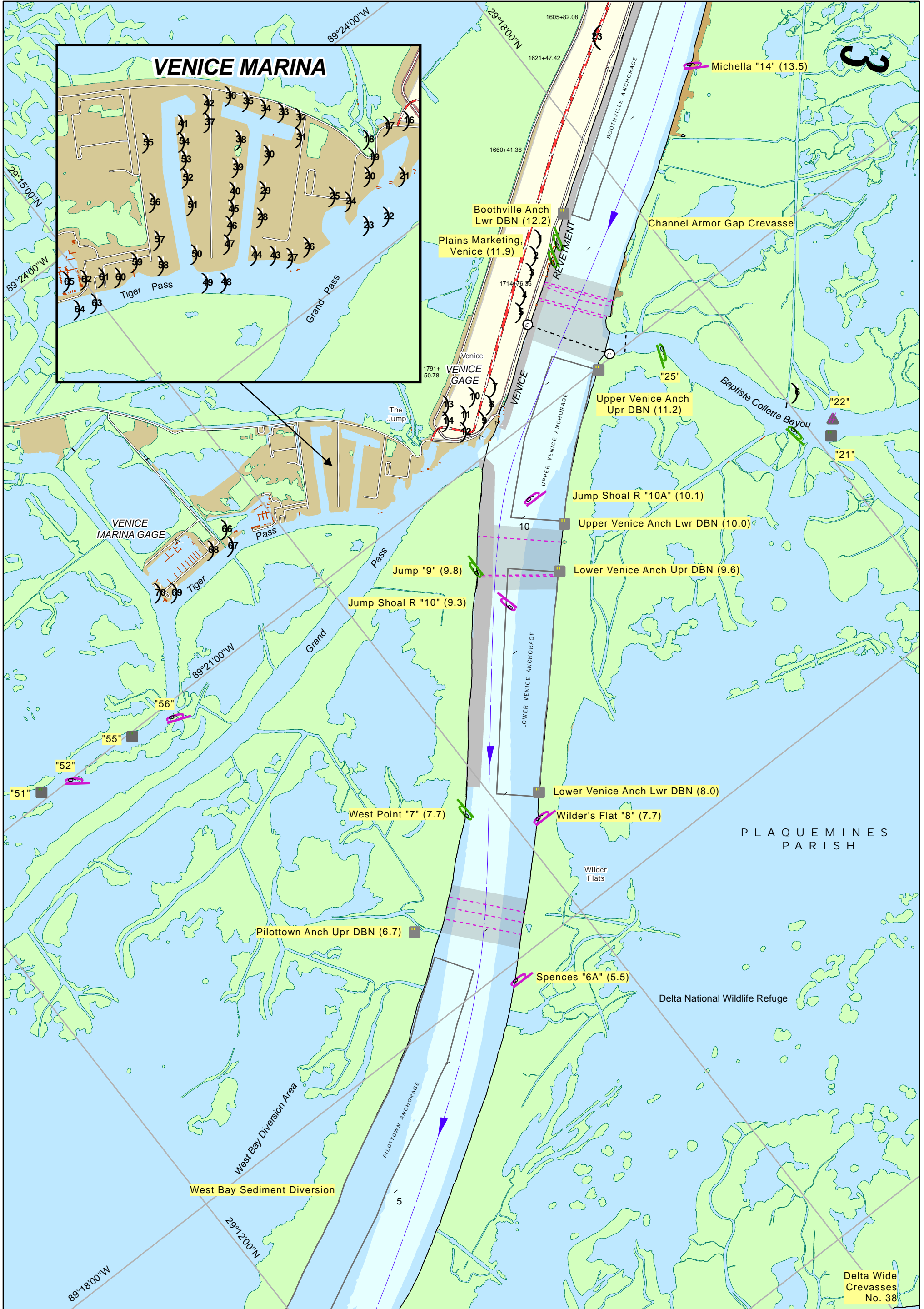


This page intentionally left blank.

FACILITIES			
Display Number	Feature Name	River Mile	Bank
1	Plains Marketing, L.P, Venice Terminal, Pier 1 Ship Dock	11.9	Right
2	Plains Marketing, L.P, Venice Terminal, Pier 1 Ship Dock	11.8	Right
3	Plains Marketing, L.P., Venice Terminal, Pier 2 Barge Dock	11.8	Right
4	Baptiste Collette Launch, LLC Wharf.	11.5	Right
5	Baptiste Collette Launch, LLC Wharf.	11.5	Right
6	Gulf South Natural Gas Station	10.8	Right
7	U.S. Army Corps of Engineers, Dredge Wheeler Dock	10.7	Right
8	U.S. Army Corps of Engineers, Dredge Wheeler Dock	10.6	Right
9	U.S. Army Corps of Engineers, Dredge Wheeler Dock	10.5	Right
10	U.S. Army Corps of Engineers Mooring Basin	10.5	Right
11	Milpark Drilling Fluids	10.5	Right
12	L & L Oil Co.	10.5	Right
13	Terrebonne Fuel & Lube Co.	10.5	Right
14	Offshore Shipyard Wharf	10.5	Right
15	Plaquemines Parish Jump Basin	10.5	Right
16	Venice Ice Co.	10.5	Right
17	Delta Well Surveyors		Right
18	Cortech Industries		Right
19	Patterson Rental Tools		Right
20	Dia-Log Co. Dock		Right
21	Newman Crane Services		Right
22	Allied Towing Services		Right
23	Louisiana Fruit Co.		Right
24	M.I. Drilling Fluids Co.		Right
25	Fulton Seafood		Right
26	Bud's Boat Rental		Right
27	Shell Offshore		Right
28	Seafresh Seafood Co.		Right
29	Global Drilling Fluids		Right
30	Milpark Drilling Fluids		Right
31	Torch Venice Terminal		Right
32	Jensen Seafood		Right
33	U.S. Fish & Wildlife Service		Right
34	The Western Co. of North America		Right
35	Newman Crane Services		Right
36	Tesoro Petroleum Distributing Co.		Right
37	Marathon Oil Co.		Right
38	Conoco Corp.		Right
39	Chevron U.S.A		Right
40	Chevron U.S.A		Right
41	Berwick Bay Oil Co.		Right
42	Arco Oil & Gas Co.		Right
43	Arco Oil & Gas Co.		Right
44	Mobil Oil Exploration		Right
45	Dresser Industries		Right
46	BJ-Titan Services		Right
47	Pennzoil Co.		Right
48	Atlas Wireline Services		Right
49	Wedge Wireline, Inc.		Right
50	Schlumberger Well Services		Right
51	Mayronne Drilling Mud & Chemical Co.		Right
52	M.I. Drilling Fluids Co.		Right
53	U.S. Coast Guard Station		Right
54	Halliburton Services		Right
55	Dowell Schlumberger Venice District		Right
56	McDermott Corp.		Right
57	Baroid Corp.		Right
58	Baroid Corp.		Right
59	John W. Stone		Right
60	OSCA, Venice Dock		Right
61	Newpark Environmental Services		Right
62	Bud's Boat Rental		Right
63	Plaquemines Parish Wharf		Right
64	Plaquemines Parish Wharf		Right

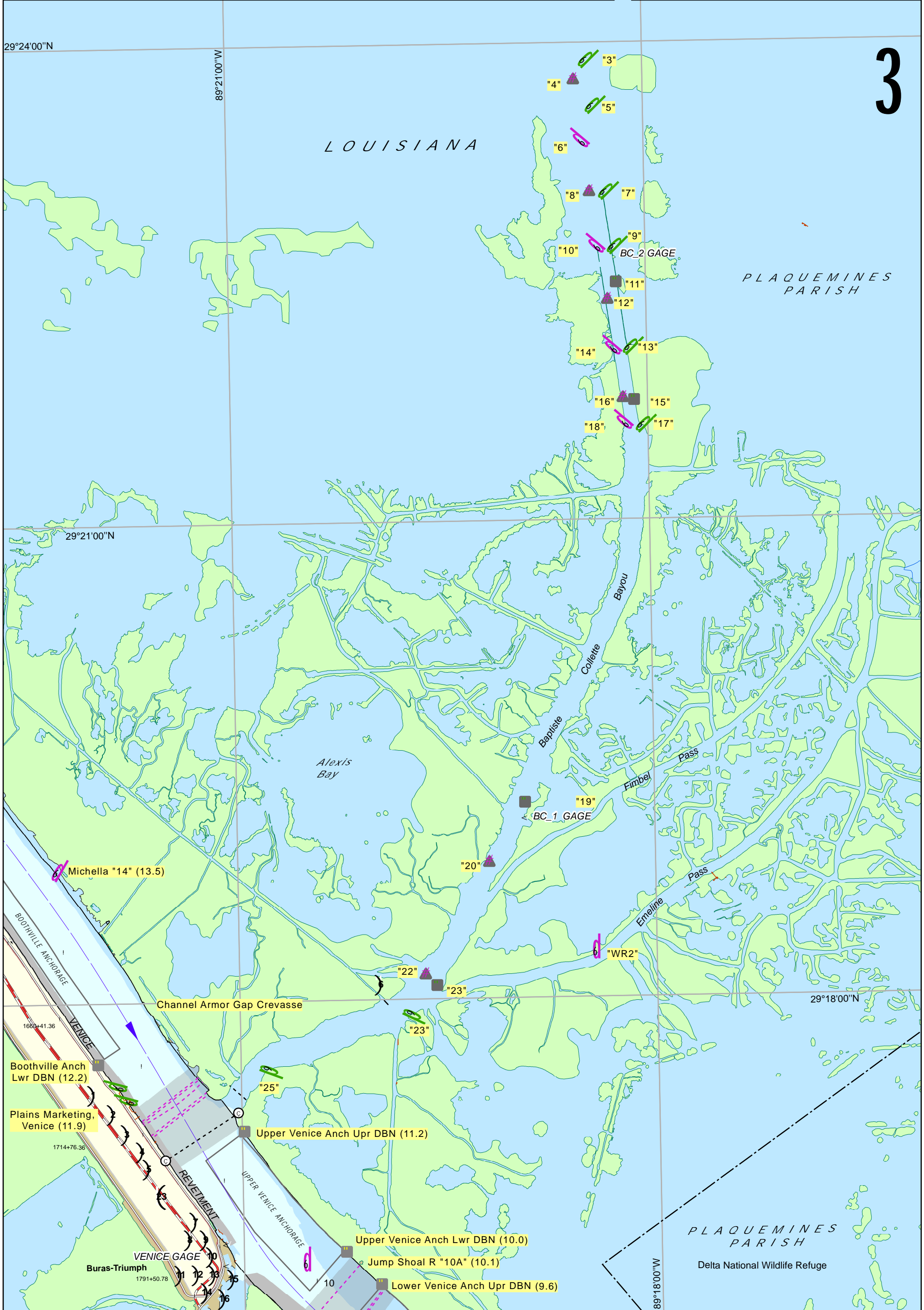
65	P & L Seafoods		Right
66	International Drilling Fluids Venice Dock		Right
67	Bud's Boat Rental		Right
68	Tetra Technologies		Right
69	Exxon Co. U.S.A		Right
70	D & C Seafood Dock		Right

UTILITY CROSSINGS		
River Mile	Vertical Clearance	Name
7.0	N/A	Texaco Pipeline Co.
(2) 7.2	N/A	Texas Eastern Transmission Co.
7.2	N/A	Cal-Ky Pipeline Co.
7.2	N/A	Texas Eastern Transmission Co.
(2) 9.6	N/A	Gulf Refining Co.
9.8	N/A	Gulf Refining Co.
11.4	N/A	N/A
(2) 11.6	N/A	Signal Oil & Gas Company
(2) 11.7	N/A	United Gas Pipeline Co.
11.7	N/A	N/A



UTILITY CROSSINGS		
River Mile	Vertical Clearance	Name
9.8	N/A	Gulf Refining Co.
11.4	N/A	Peoples Utilities Inc.
(2) 11.6	N/A	Signal Oil & Gas Company
(2) 11.7	N/A	United Gas Pipeline Co.
11.7	N/A	N/A



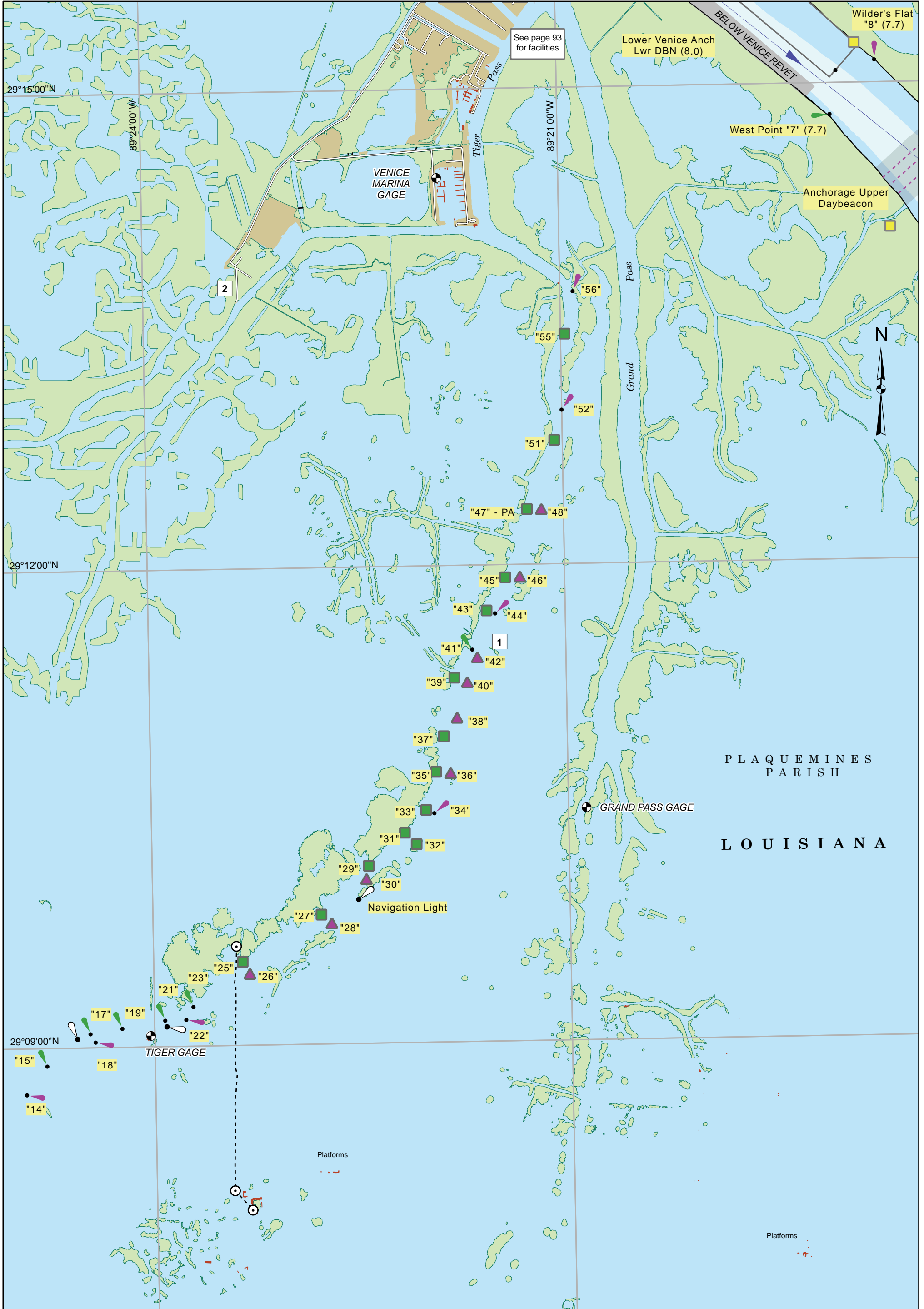


3



FACILITIES			
Display Number	Feature Name	River Mile	Bank
1	Chevron Production Dock		Right
2	Warren Gas Dock		Right

UTILITY CROSSINGS		
River Mile	Vertical Clearance	Name
	N/A	Grand Pass

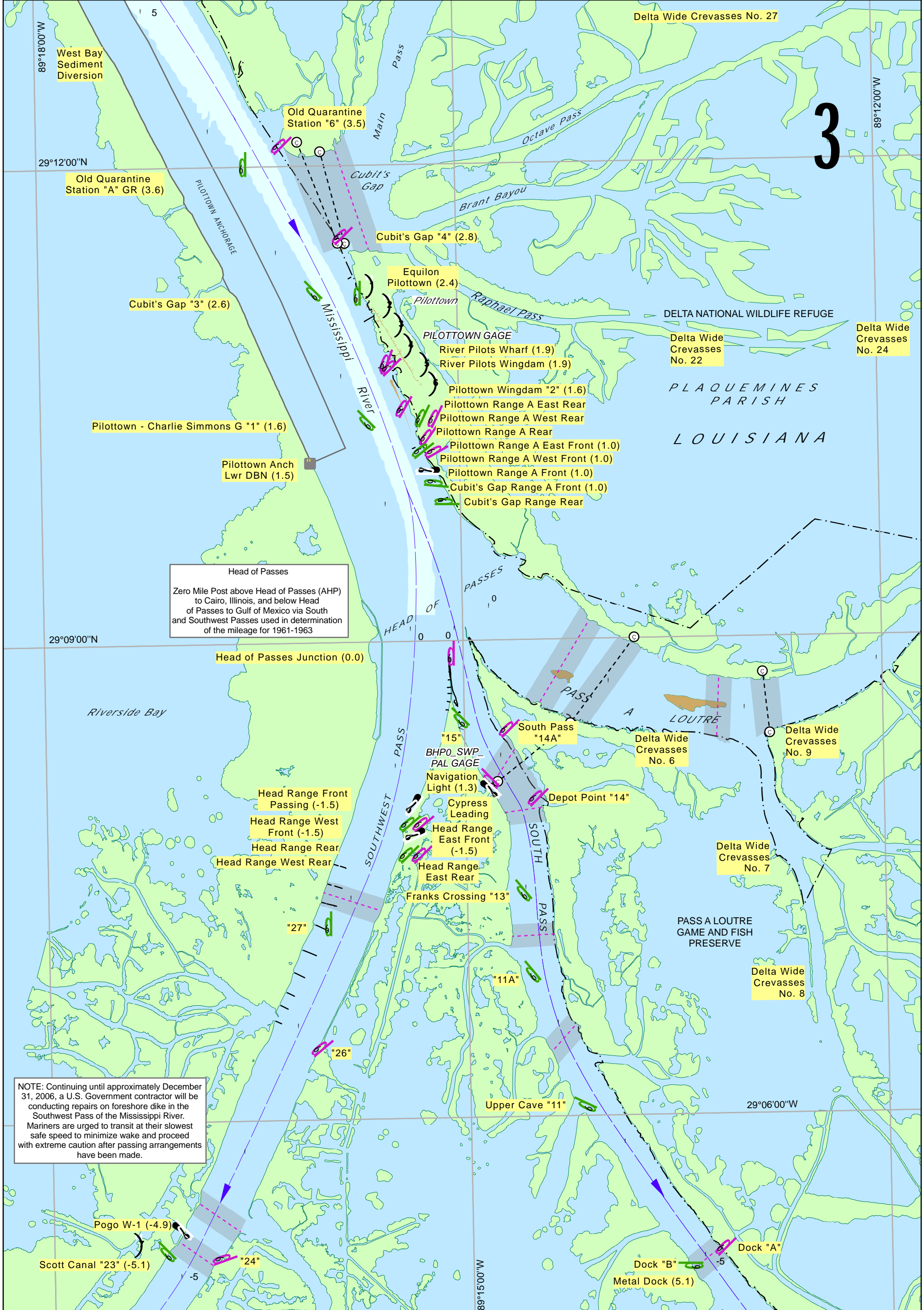


This page intentionally left blank.



FACILITIES			
Display Number	Feature Name	River Mile	Bank
1	Shell Pipeline Co., Pilottown Wharf	2.4	Left
2	Shell Pipeline Co., Pilottown Wharf	2.4	Left
3	Associated Branch Pilots and Crescent River Port Pilot Association, Pilottown Piers	1.9	Left
4	Associated Branch Pilots and Crescent River Port Pilot Association, Pilottown Piers	1.9	Left
5	Associated Branch Pilots and Crescent River Port Pilot Association, Pilottown Piers	1.9	Left
6	Associated Branch Pilots and Crescent River Port Pilot Association, Pilottown Piers	1.9	Left
7	Pogo W-1	-4.9	Left

UTILITY CROSSINGS		
River Mile	Vertical Clearance	Name
-0.6	N/A	Shell Oil Co.
-1.0	N/A	South Central Bell Telephone and Telegraph Co.
-1.0	N/A	Texas Pipeline Co.
-1.1	N/A	Shell Oil Co.
-1.4	N/A	Shell Oil Co.
-1.8	N/A	Shell Oil Co.
-2.1	N/A	Texaco, Inc
-2.2	N/A	Texas Pipeline Co.
-2.4	N/A	
-3.1	N/A	Tennessee Gas Transmission Co.
-4.5	N/A	Tennessee Gas Transmission Co.
-4.8	N/A	Chevron
-5.0	N/A	Southern Natural Gas



**Head of Passes**  
 Zero Mile Post above Head of Passes (AHP) to Cairo, Illinois, and below Head of Passes to Gulf of Mexico via South and Southwest Passes used in determination of the mileage for 1961-1963

NOTE: Continuing until approximately December 31, 2006, a U.S. Government contractor will be conducting repairs on foreshore dike in the Southwest Pass of the Mississippi River. Mariners are urged to transit at their slowest safe speed to minimize wake and proceed with extreme caution after passing arrangements have been made.



FACILITIES			
Display Number	Feature Name	River Mile	Bank
1	Pogo Producing Co., W-1 Boat Landing (a.k.a. Scott's Landing)	-4.8	Right
2	Weber Marine, Sunshine Bridge Dry Bulk Transfer and Moorings		Left
3	Energy Partners, Southwest Pass Wharf	-7.5	Left
4	Energy Partners, Southwest Pass Wharf	-7.5	Left
5	Pogo Producing Co., E-3 Boat Landing	-8.9	Left
6	Pogo Producing Co., E-3 Boat Landing	-8.9	Left

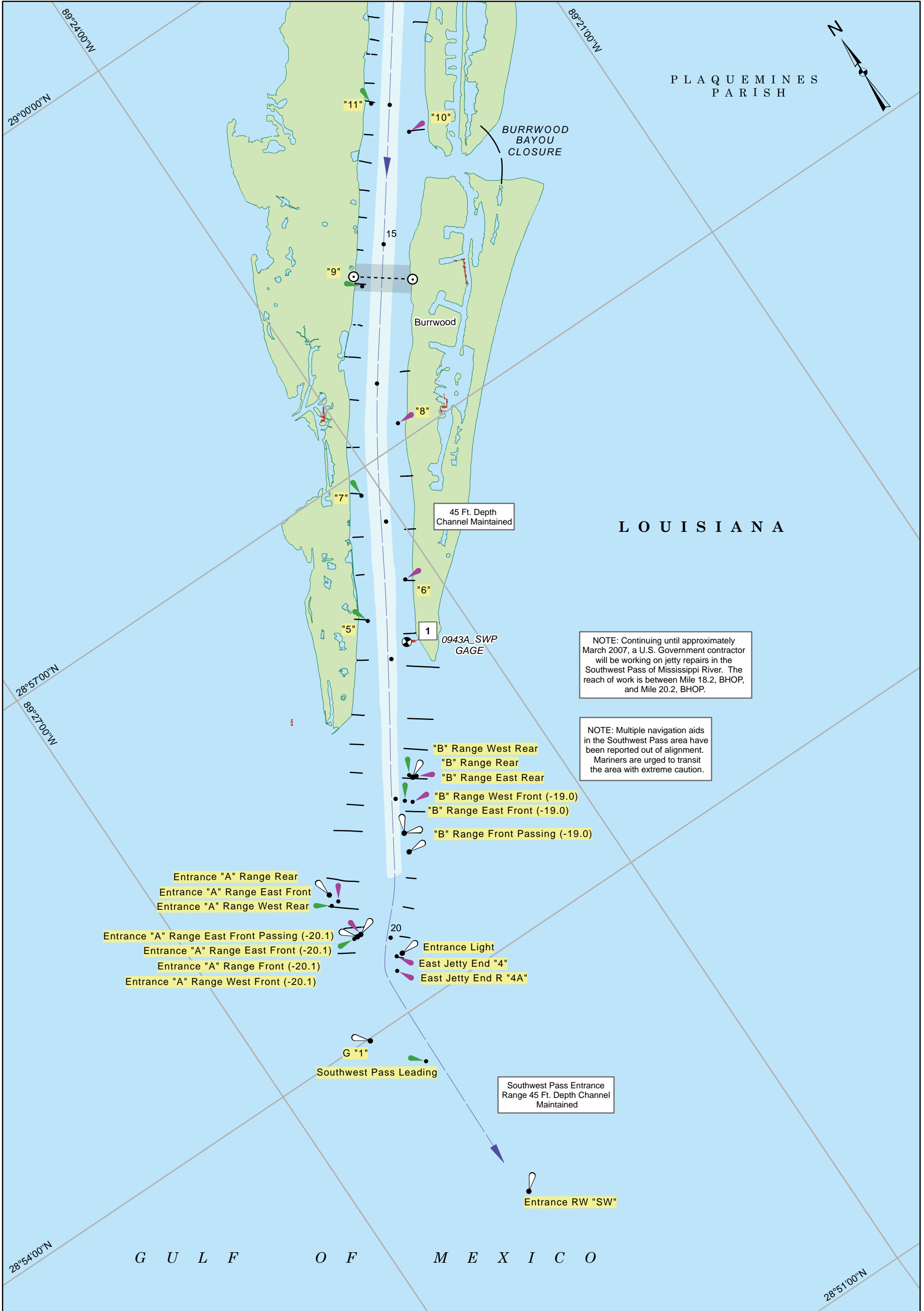
UTILITY CROSSINGS		
River Mile	Vertical Clearance	Name
-4.6	N/A	Tennessee Gas Transmission Co.
-4.9	N/A	Chevron
(2) -7.7	N/A	Tennessee Gas Transmission Co.
-7.9	N/A	N/A
-8.0	N/A	N/A
(2) -8.7	N/A	Chevron
-11.6	N/A	N/A
-11.8	N/A	N/A
-12.8	N/A	Shell Oil Co.





FACILITIES			
Display Number	Feature Name	River Mile	Bank
1	Associated Branch Pilots, Southwest Pass Station Wharf	-18.0	Left

UTILITY CROSSINGS		
River Mile	Vertical Clearance	Name
-15.4	N/A	N/A

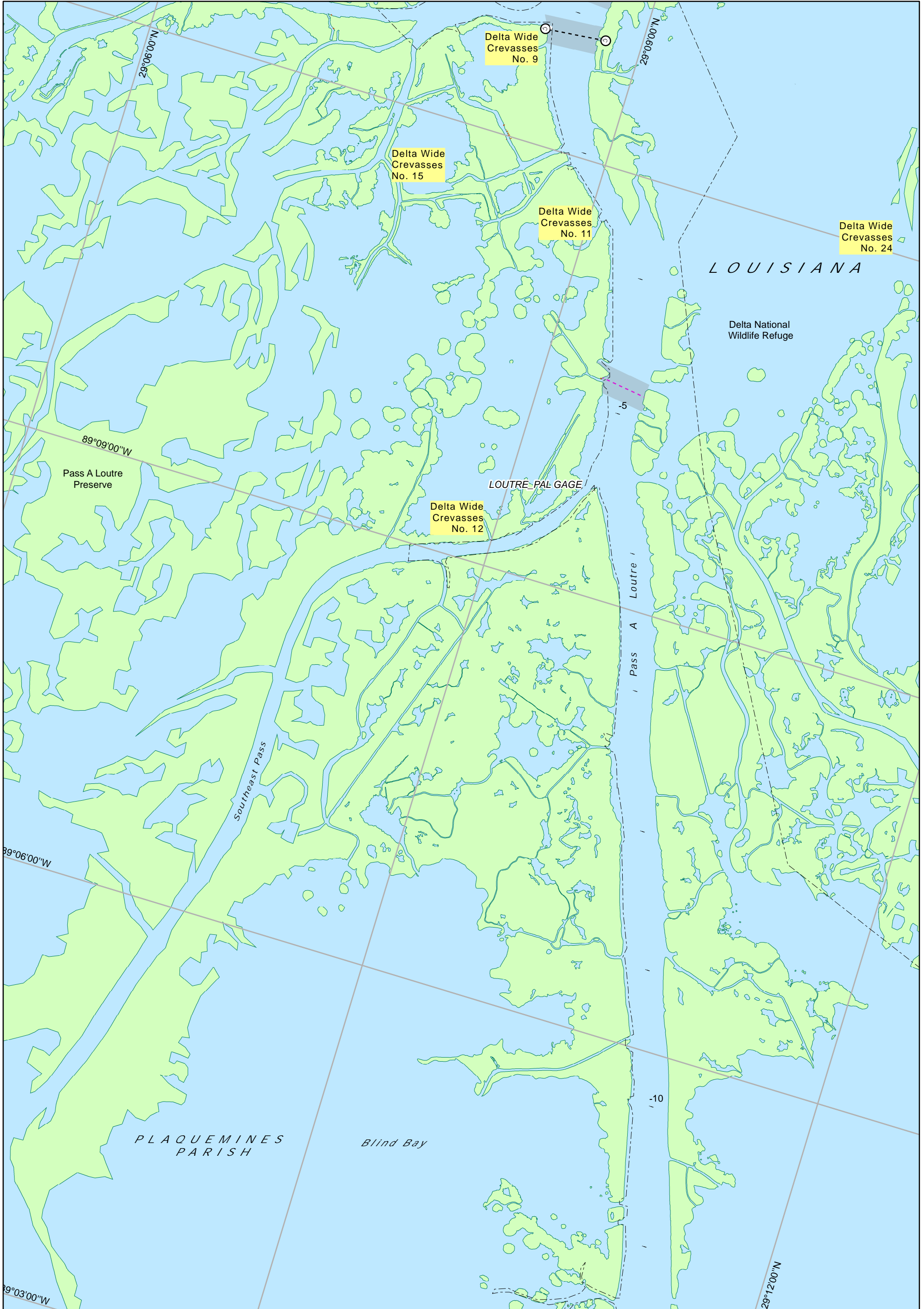


FACILITIES			
Display Number	Feature Name	River Mile	Bank
1	N/A	-10.9	Right

UTILITY CROSSINGS		
River Mile	Vertical Clearance	Name
-5.0	N/A	Southern Natural Gas
-6.4	N/A	Chevron
-8.9	N/A	Chevron
-10.2	N/A	Tennessee Gas Transmission Co.
-10.4	N/A	LA Power and Light Co.

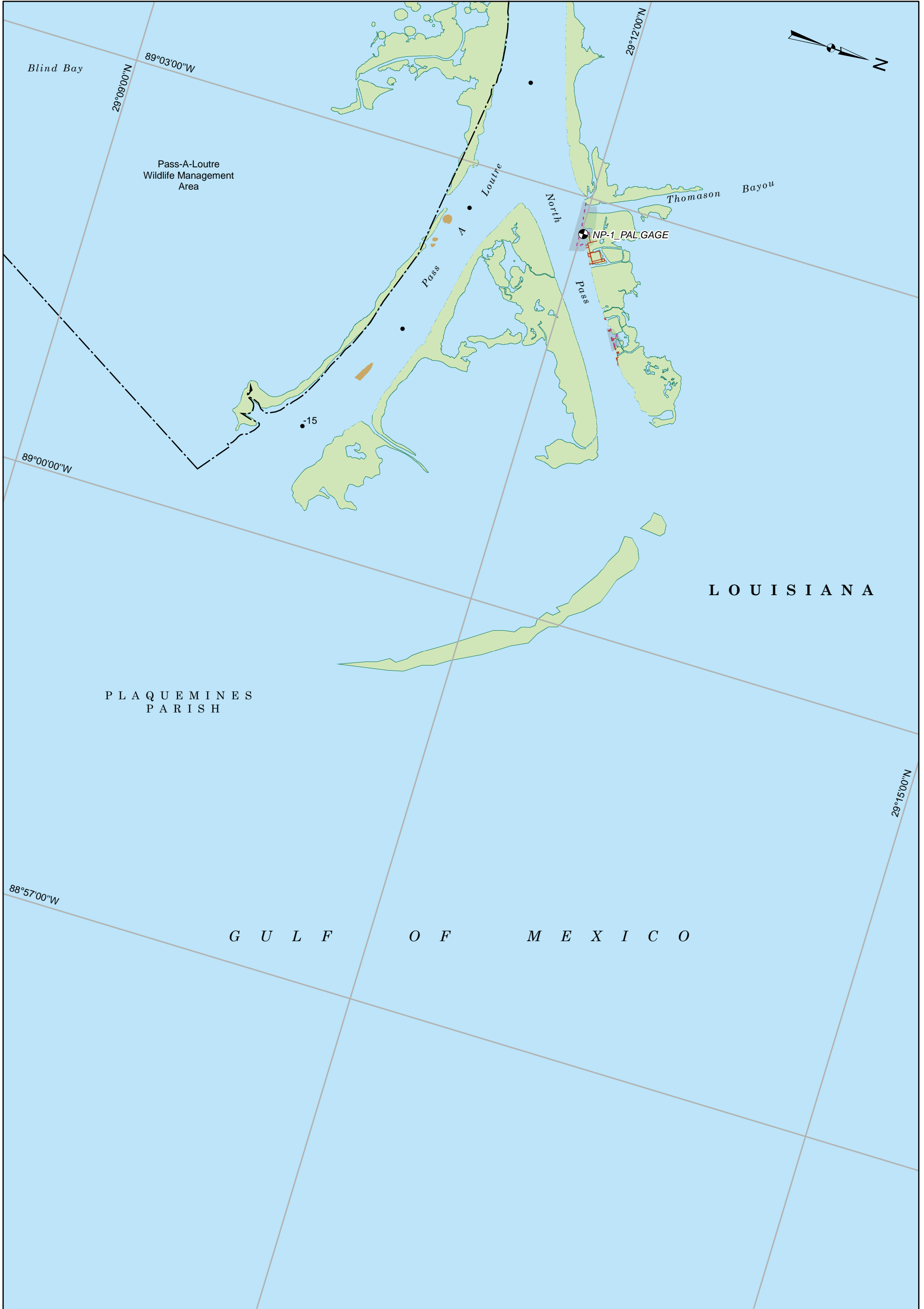


UTILITY CROSSINGS		
River Mile	Vertical Clearance	Name
(2) -2.2	N/A	Texas Pipeline Co.
-4.8	N/A	Tennaco Oil Co.



UTILITY CROSSINGS		
River Mile	Vertical Clearance	Name
(2) -13.1	N/A	Shell Pipeline Co.

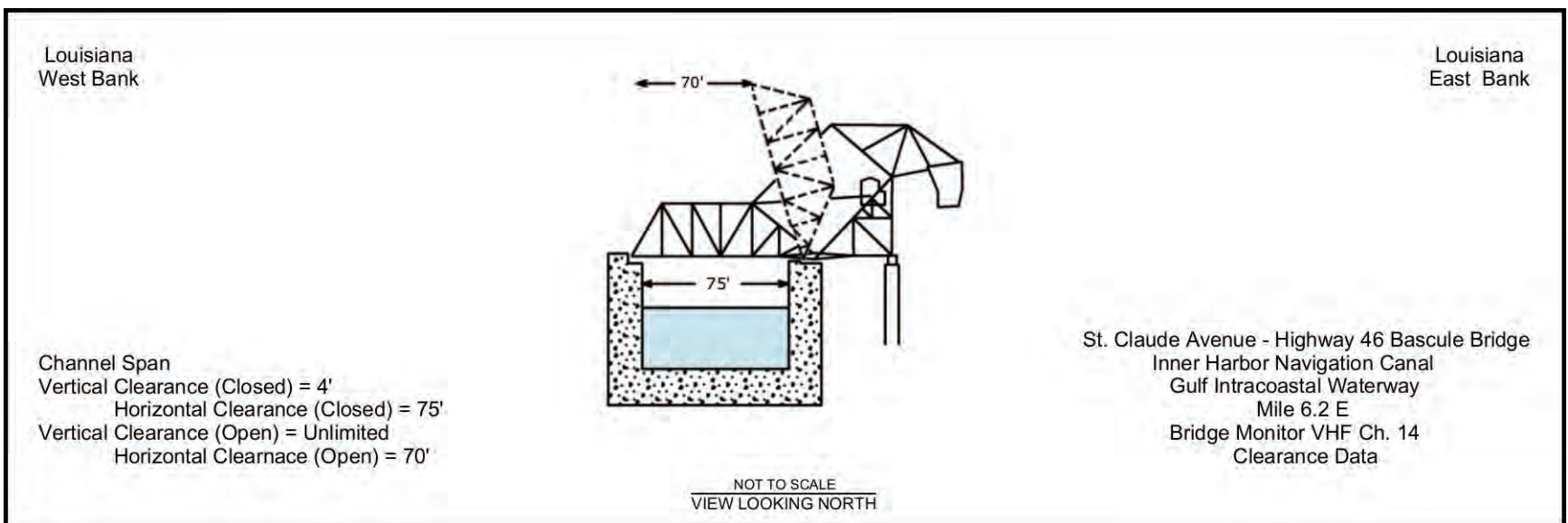
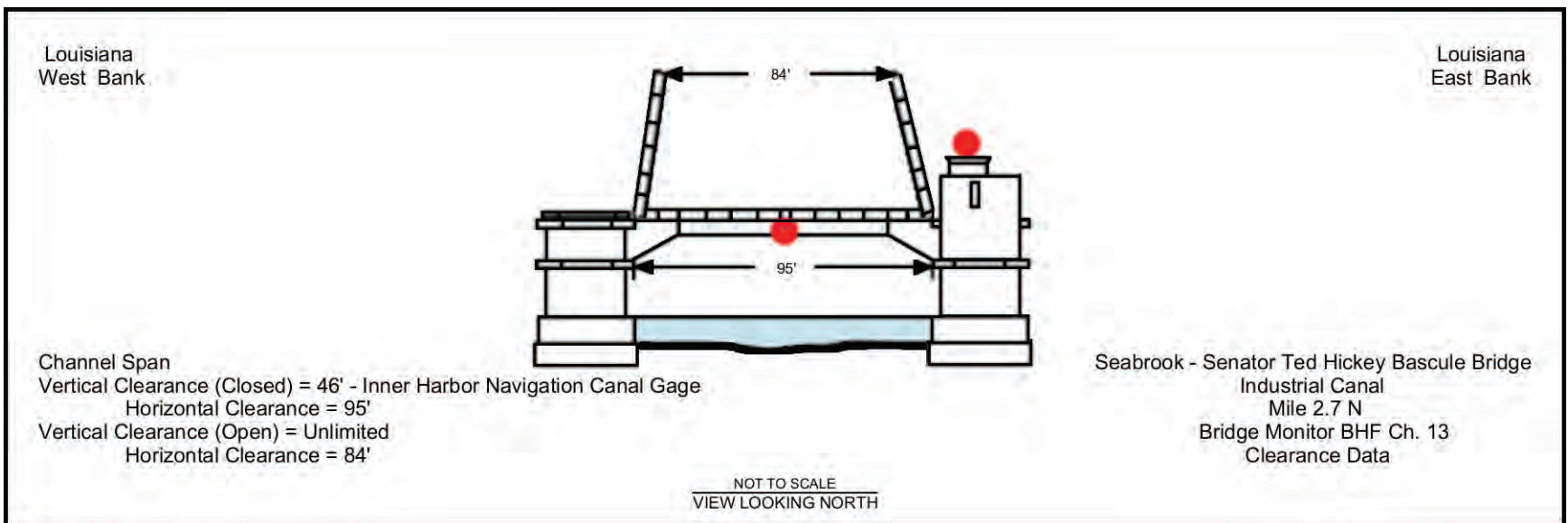
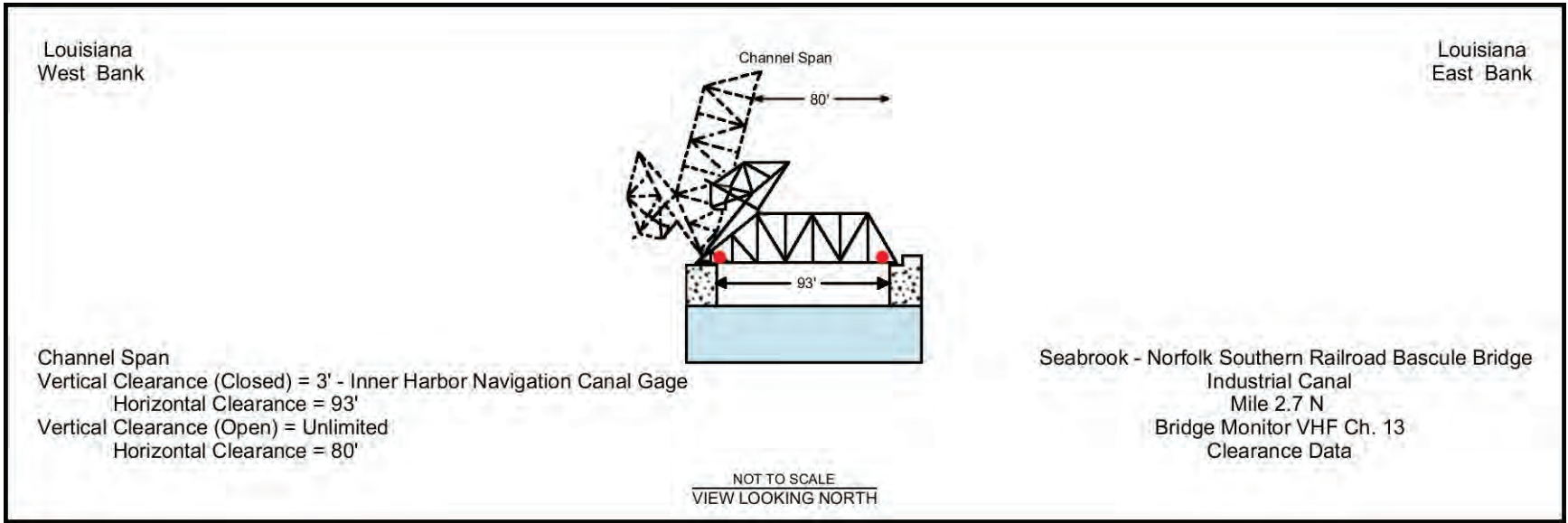


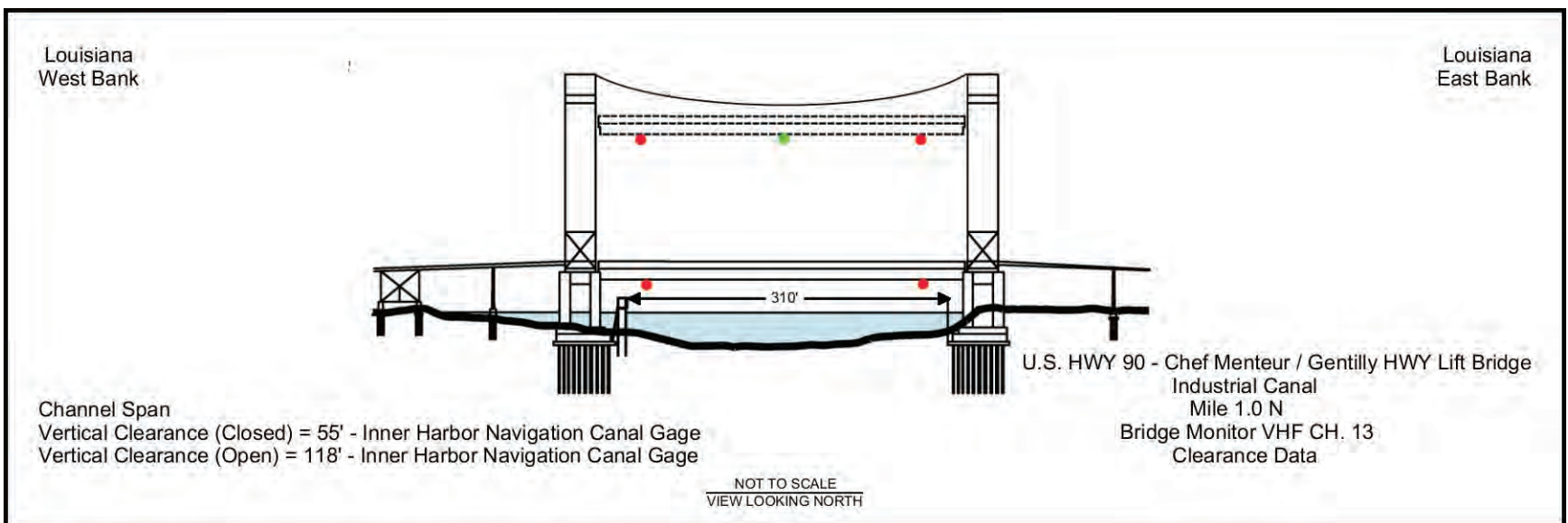
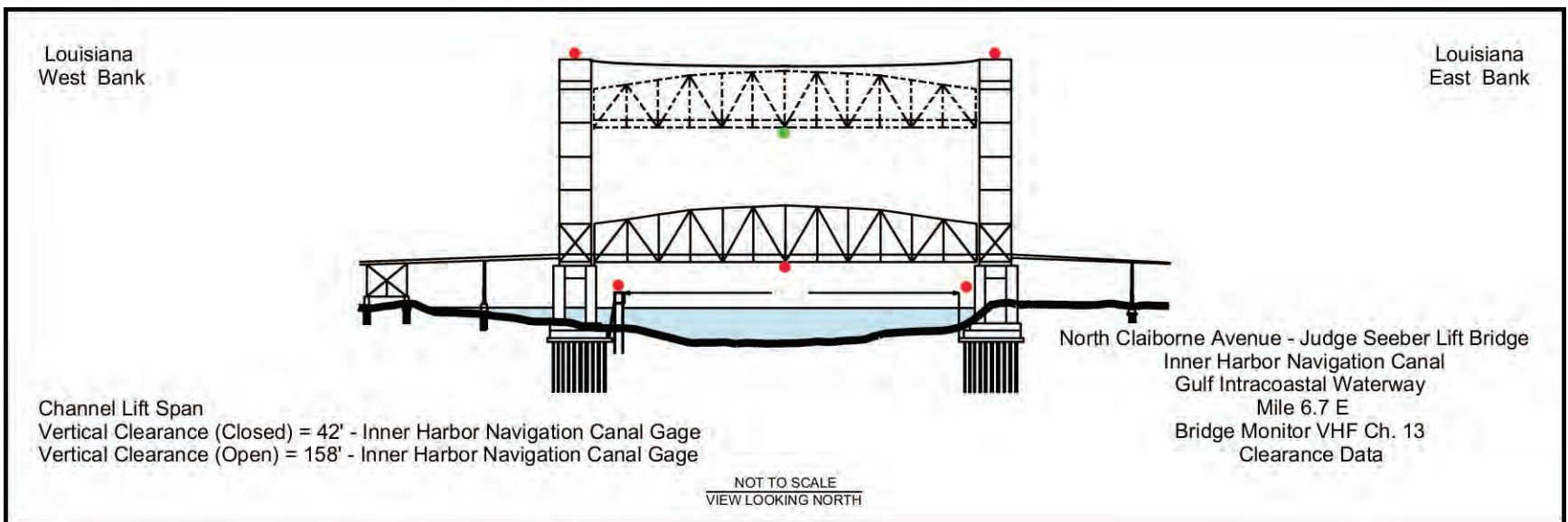
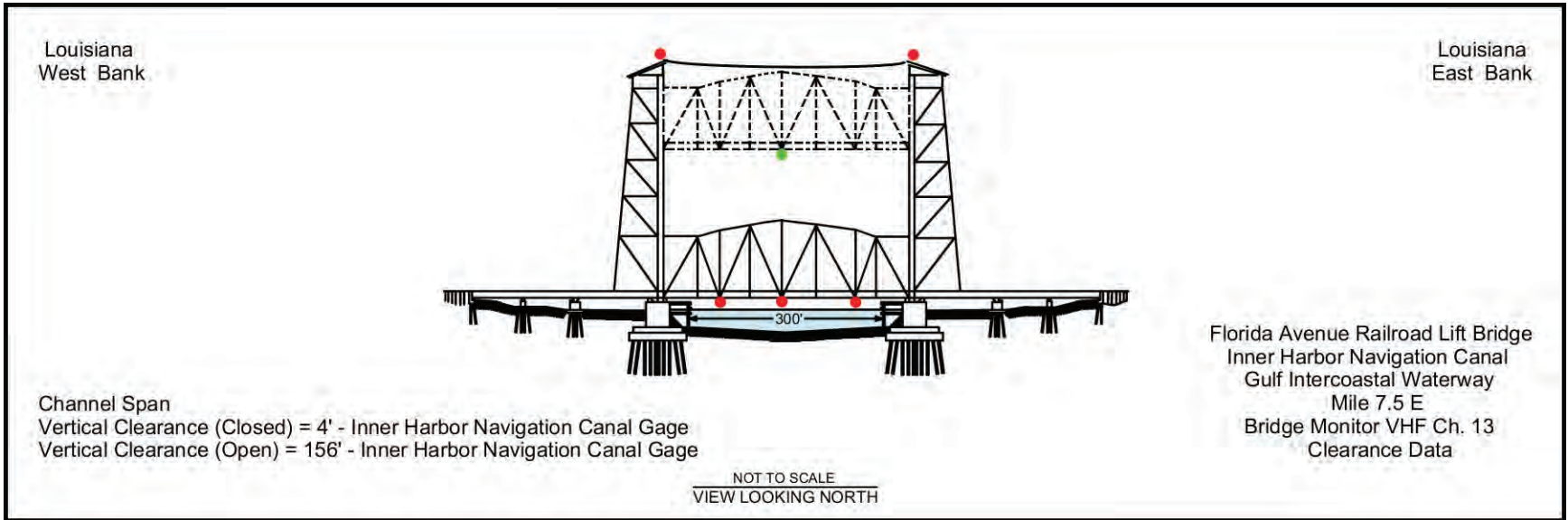


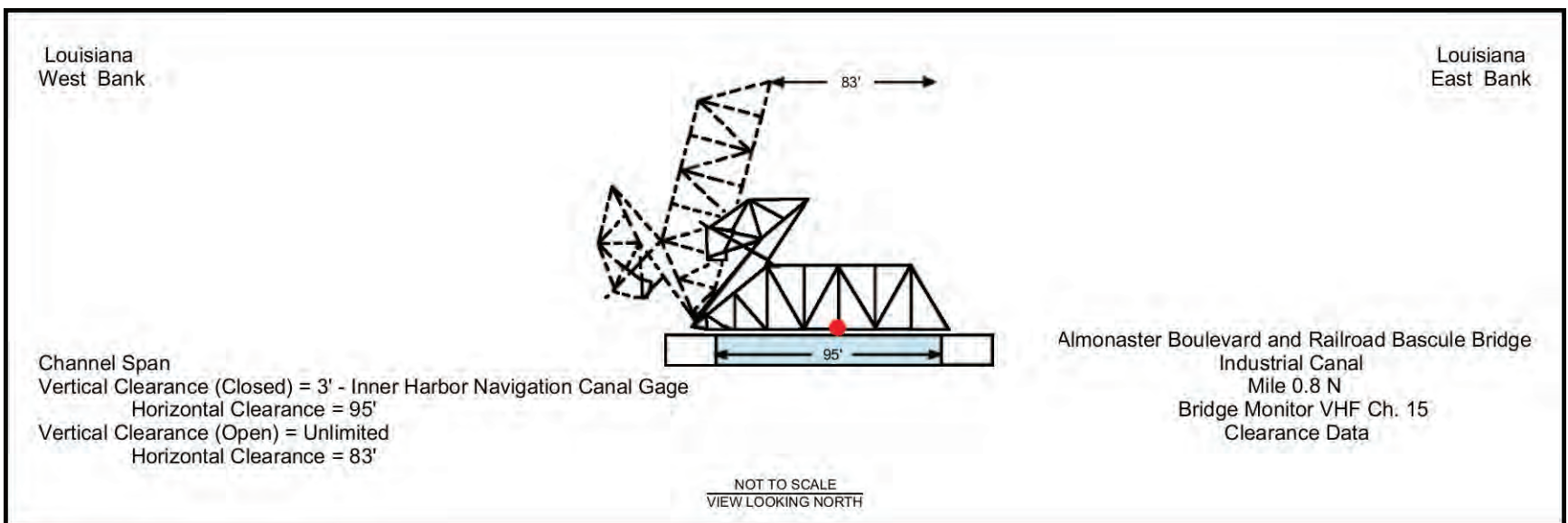
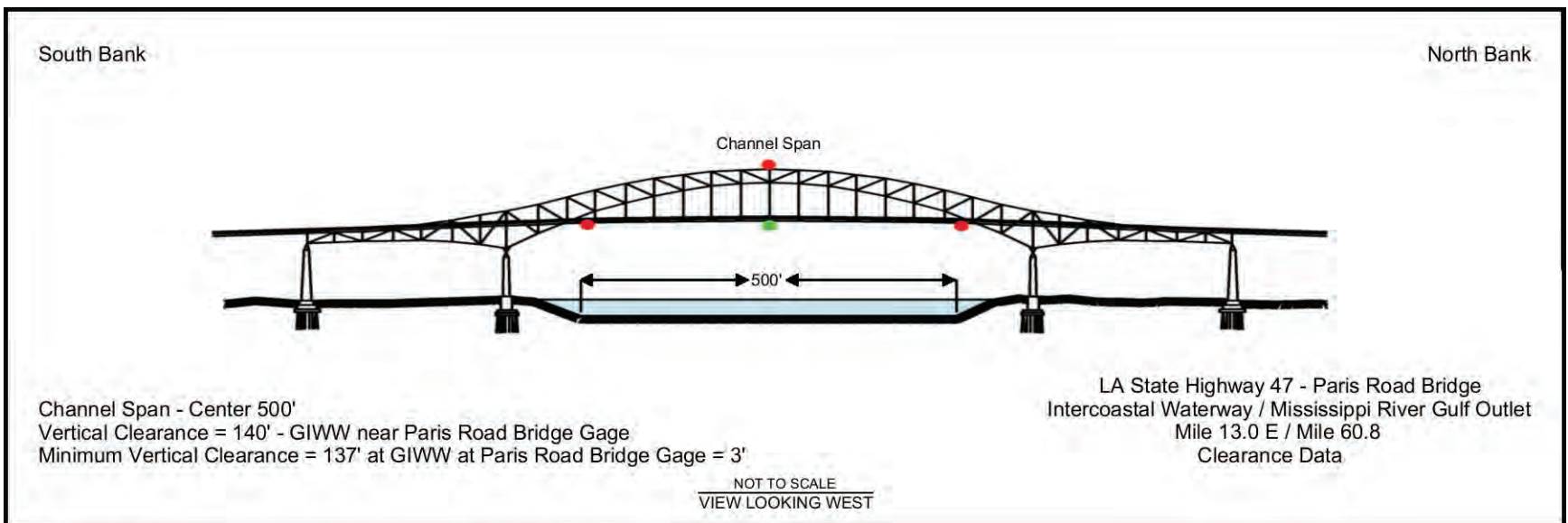
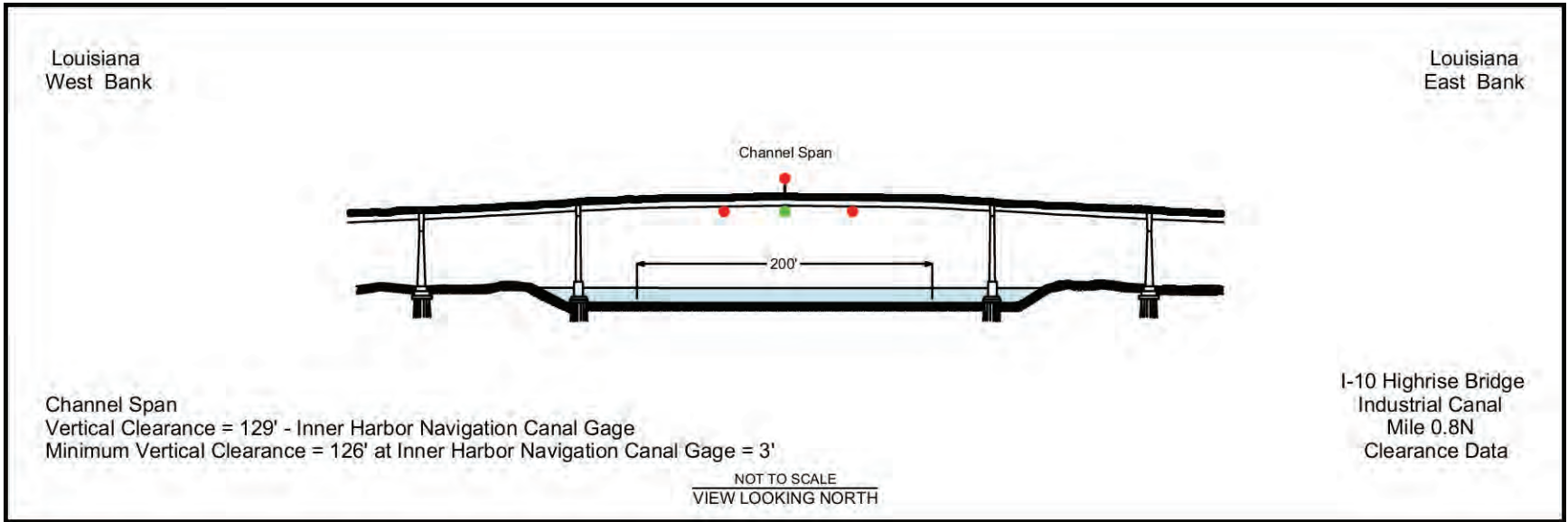
This page intentionally left blank.

FACILITIES			
Display Number	Feature Name	River Mile	Bank
1	Galvez Street Wharf	67.0	Left
2	Lafarge Corportation New Orleans Cement Wharf	66.9	Left
3	Florida Avenue Wharf	66.9	Left
4	Citadel Cement Wharf	66.9	Left
5	France Road Terminal, Berth No. 1	66.4	Left
6	France Road Terminal, Berth No. 5	65.8	Left
7	Bergeron Marine Service Inc. Ship Repair Yard Dock	65.6	Left
8	Jourdan Road Terminal Berths Nos. 4 and 5	65.4	Left
9	Entergy Corportation, Paterson Power Plant Wharf		Left
10	N/A		Left
11	Missouri Portland Cement Company Dock		Left
12	Global Lime LLC Wharf		Left
13	Dwyer Road Wharf		Left
14	United States Gypsum Company Industrial Canal Wharf		Left
15	Morrison Yard Lower Wharf		Left
16	Morrison Yard Turning Basin Wharf		Left
17	Haliburton / Baroid Drilling Fluids Inc. Industrial Canal Warehouse Wharf		Left
18	Bergeron Marine MRGO Bulk Terminal Wharf (B.O.C.P.O.N.O Elaine St. Wharf)	64.1	Left
19	NASA Michoud Harbor Dock	60.2	Left
20	NASA Michoud Harbor Dock	60.2	Left
21	NASA Michoud Harbor Dock	60.2	Left
22	Bayou Fleet Mooring		Left
23	N/A		Left
24	Lone Star Industries Inc. Michoud Plant Ship Wharf		Left
25	Air Products and Chemicals Inc., Michoud Canal Ammonia Loading Dock		Left
26	Air Products and Chemicals Inc., Michoud Canal Liquid Hydrogen Loading Dock		Left
27	Air Products and Chemicals Inc., Michoud Canal Liquid Oxygen Loading Dock		Left

UTILITY CROSSINGS		
River Mile	Vertical Clearance	Name
57.7	N/A	Collins Pipeline Co.
57.7	N/A	Tennaco Oil Co.
58.7	N/A	New Orleans Public Service
58.7	N/A	Air Products and Chemical
60.4	N/A	N/A
(2) 60.8	N/A	New Orleans Public Service
(2) 60.9	N/A	New Orleans Public Service
63.7	N/A	New Orleans Sewerage and Water Board
65.8	N/A	N/A
66.3	165'	N/A
(2) 70	N/A	N/A
(6) 999.0	136'	N/A









CAUTION: Beginning September 22, 2010 and continuing through the fall of 2011, US Army Corps of Engineers will be constructing a floodgate structure across the Inner Harbor Canal approximately 540 feet south of the Ted Hickey Bridge. There will NOT BE ACCESS to/from Lake Pontchartrain via the Inner Harbor Navigation Channel.

The construction site is currently identified by light towers, as well as advance warning signs, which are yellow in color and red warning signs indicating a complete channel closure.

Bascule Hy Br  
LS 17.5' N.G.V.D.

Vert Lift Hy Br  
CI Hor 305'  
Open 156'  
CI Closed 45'

INNER HARBOR LOCK DIMENSIONS  
WIDTH: 74'  
LENGTH: 626'  
LOW SILL ELEV: -30.8' N.G.V.D

CHALMETTE GAGE

Claiborne Ave Bridge

FLORIDA AVE. GAGE

Trinity Marine Group, Plant Wharf

Dywer Road Disch

NEW ORLEANS

AMID Station

NEW ORLEANS LAKEFRONT AIRPORT

ST. BERNARD PARISH

LOUISIANA

CAUTION: Effective August 16, 2010 and continuing for the expected closure duration of one year, the U.S. Army Corps of Engineers will close the main channel to all navigation interests at the future IHNC Gulf Intracoastal Waterway (GIWW) Sector Gate structure location, located at approximately mile 15.5 EHL. Closure is required for the installation of the new cofferdam for the future GIWW Sector Gate.

This main channel closure will result in a complete diversion of all marine traffic through the new GIWW Bypass Gate Structure. Signal pile clusters with red lighting will be in place to aid marine traffic in transiting the Bypass Gate Structure.

The support vessels for this work will be monitoring marine channels 16 and 18. THE MAIN CHANNEL AREA WILL BE COMPLETELY CLOSED TO ALL MARINE TRAFFIC AND COFFERDAM INSTALLATION FLOATING EQUIPMENT WILL BE ACTIVE FOR THE DURATION OF THE CLOSURE.

A Helper Assistant Boat/Contact Vessel (HAB/CV) will be stationed in the area to provide assistance and information in the construction zone. Call sign is "GIWW Watch Dog" and will be monitoring marine channel 18A and 18. The "GIWW Watch Dog" is currently the M/V JENNIFER B. SETTOON. All passing arrangements through the construction area by marine traffic must be managed by the "GIWW Watch Dog".

C.J. Mahan emergency number: (504) 662-0032 Michael Gong for Shaw Environmental: (504) 202-7180

"130"

Grant St.

Michoud Dock

"129"

"127"

"MRGO"

BIEN GAGE

"125"

"128"

GIWW BARGE GATE DIMENSIONS  
WIDTH: 150'  
LENGTH: 800.5'

GIWW SECTOR GATE DIMENSIONS  
WIDTH: 150'  
LENGTH: 1130.5'

BAYOU BIENVENUE GATE DIMENSIONS  
WIDTH: 56'  
LENGTH: 488.5'

IHNC-MRGO Surge Barrier

89°54'00"W


"123A"

"123"

"124A"

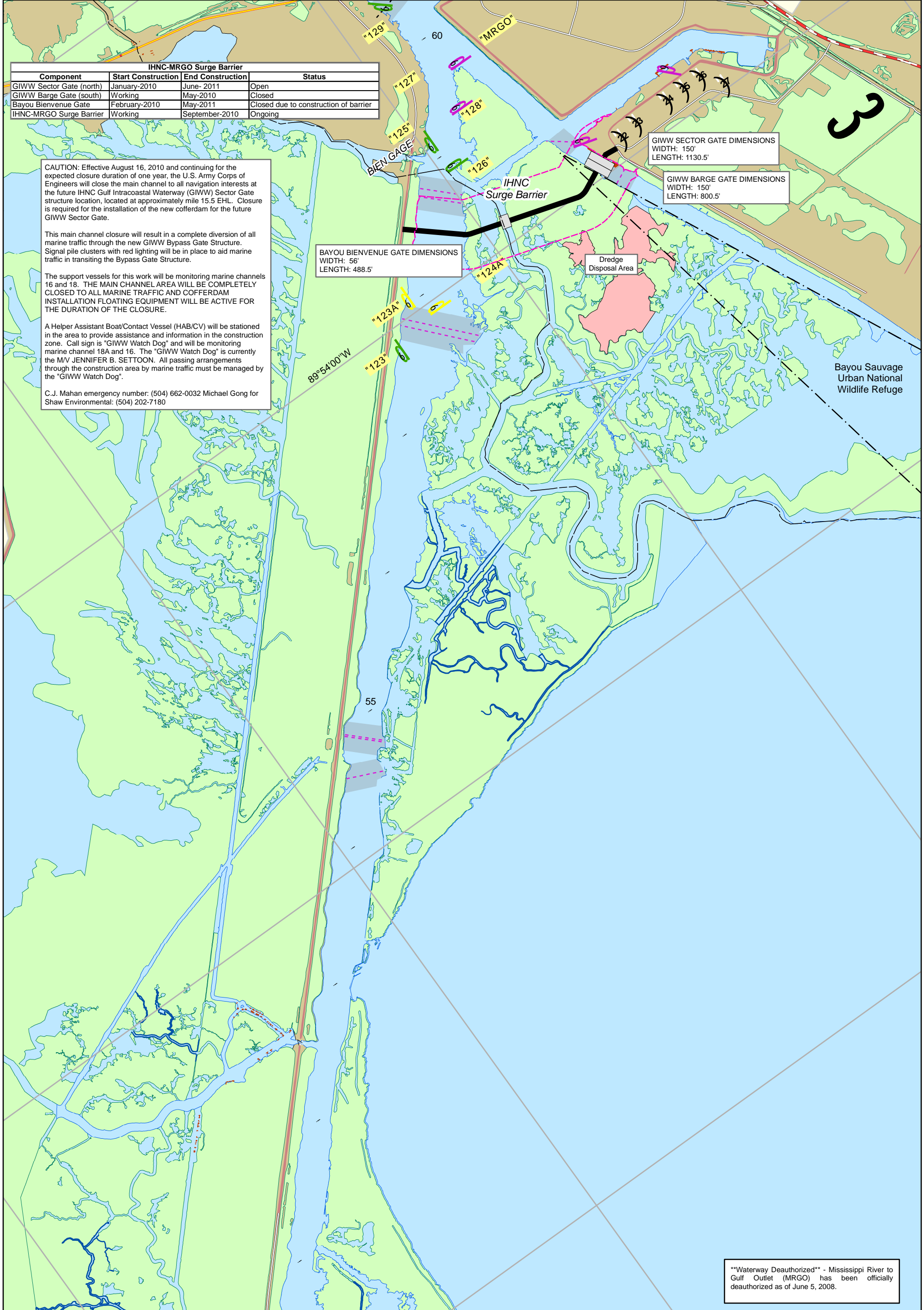
IHNC-MRGO Surge Barrier			
Component	Start Construction	End Construction	Status
GIWW Sector Gate (north)	January-2010	June-2011	Open
GIWW Barge Gate (south)	Working	May-2010	Closed
Bayou Bienvenue Gate	February-2010	May-2011	Closed due to construction of barrier
IHNC-MRGO Surge Barrier	Working	September-2010	Ongoing

\*\*Waterway Deauthorized\*\* - Mississippi River to Gulf Outlet (MRGO) has been officially deauthorized as of June 5, 2008.



UTILITY CROSSINGS		
River Mile	Vertical Clearance	Name
54.6	N/A	Southern Natural Gas Co.
(2) 54.8	N/A	Southern Natural Gas Co.
57.7	N/A	Collins Pipeline Co.
57.7	N/A	Tennaco Oil Co.
58.7	N/A	Air Products and Chemical
60.4	N/A	N/A
999.0	N/A	N/A





IHNC-MRGO Surge Barrier			
Component	Start Construction	End Construction	Status
GIWW Sector Gate (north)	January-2010	June-2011	Open
GIWW Barge Gate (south)	Working	May-2010	Closed
Bayou Bienvenue Gate	February-2010	May-2011	Closed due to construction of barrier
IHNC-MRGO Surge Barrier	Working	September-2010	Ongoing

**CAUTION:** Effective August 16, 2010 and continuing for the expected closure duration of one year, the U.S. Army Corps of Engineers will close the main channel to all navigation interests at the future IHNC Gulf Intracoastal Waterway (GIWW) Sector Gate structure location, located at approximately mile 15.5 EHL. Closure is required for the installation of the new cofferdam for the future GIWW Sector Gate.

This main channel closure will result in a complete diversion of all marine traffic through the new GIWW Bypass Gate Structure. Signal pile clusters with red lighting will be in place to aid marine traffic in transiting the Bypass Gate Structure.

The support vessels for this work will be monitoring marine channels 16 and 18. **THE MAIN CHANNEL AREA WILL BE COMPLETELY CLOSED TO ALL MARINE TRAFFIC AND COFFERDAM INSTALLATION FLOATING EQUIPMENT WILL BE ACTIVE FOR THE DURATION OF THE CLOSURE.**

A Helper Assistant Boat/Contact Vessel (HAB/CV) will be stationed in the area to provide assistance and information in the construction zone. Call sign is "GIWW Watch Dog" and will be monitoring marine channel 18A and 16. The "GIWW Watch Dog" is currently the M/V JENNIFER B. SETTOON. All passing arrangements through the construction area by marine traffic must be managed by the "GIWW Watch Dog".

C.J. Mahan emergency number: (504) 662-0032 Michael Gong for Shaw Environmental: (504) 202-7180

BAYOU BIENVENUE GATE DIMENSIONS  
WIDTH: 56'  
LENGTH: 488.5'

GIWW SECTOR GATE DIMENSIONS  
WIDTH: 150'  
LENGTH: 1130.5'

GIWW BARGE GATE DIMENSIONS  
WIDTH: 150'  
LENGTH: 800.5'

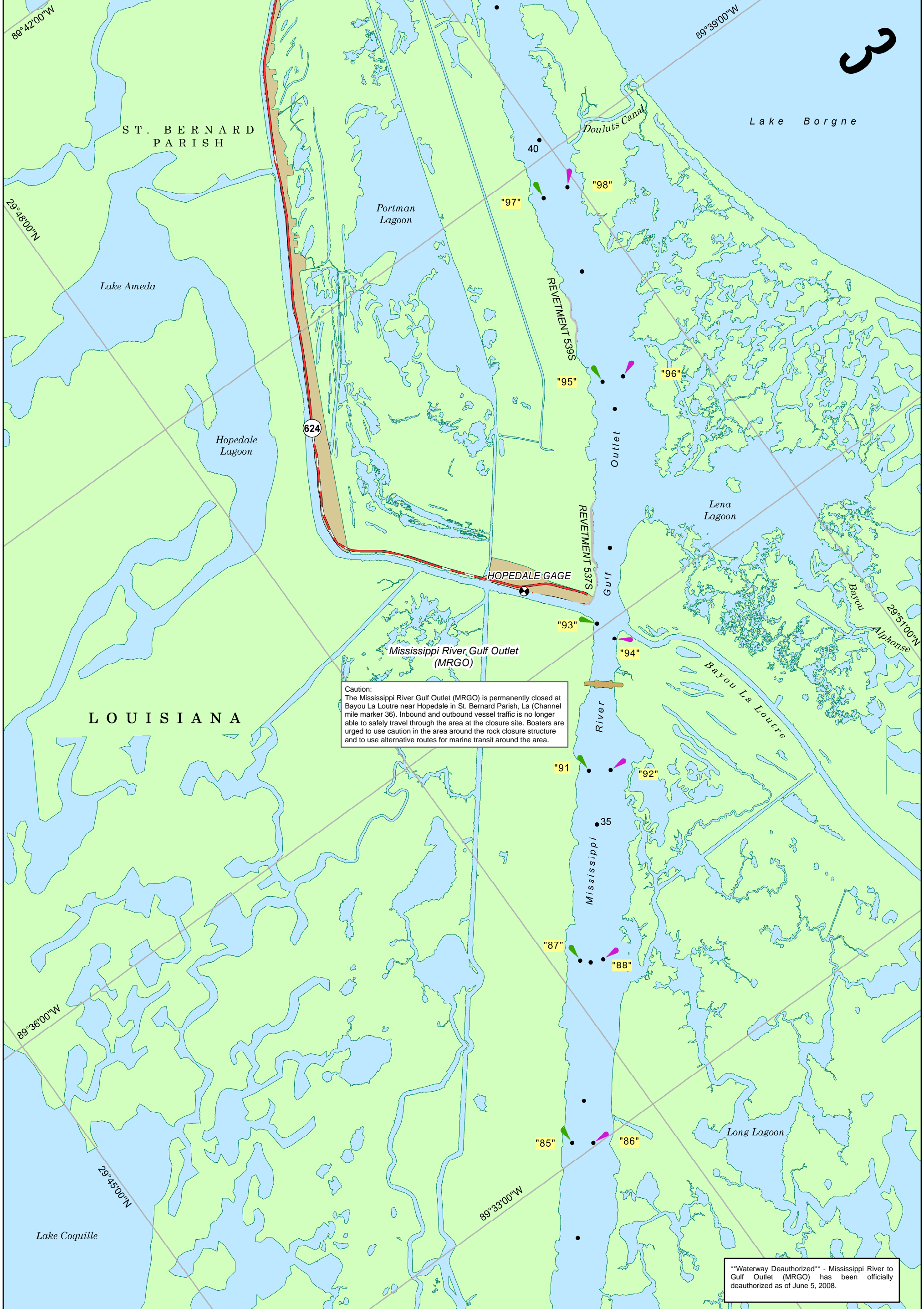
**\*\*Waterway Deauthorized\*\*** - Mississippi River to Gulf Outlet (MRGO) has been officially deauthorized as of June 5, 2008.



UTILITY CROSSINGS		
River Mile	Vertical Clearance	Name
41.6	N/A	Bell South Telephone Co.
(2) 42.5	N/A	Tennaco Oil Co.
45.5	N/A	Chevron Pipeline Co.



This page intentionally left blank.

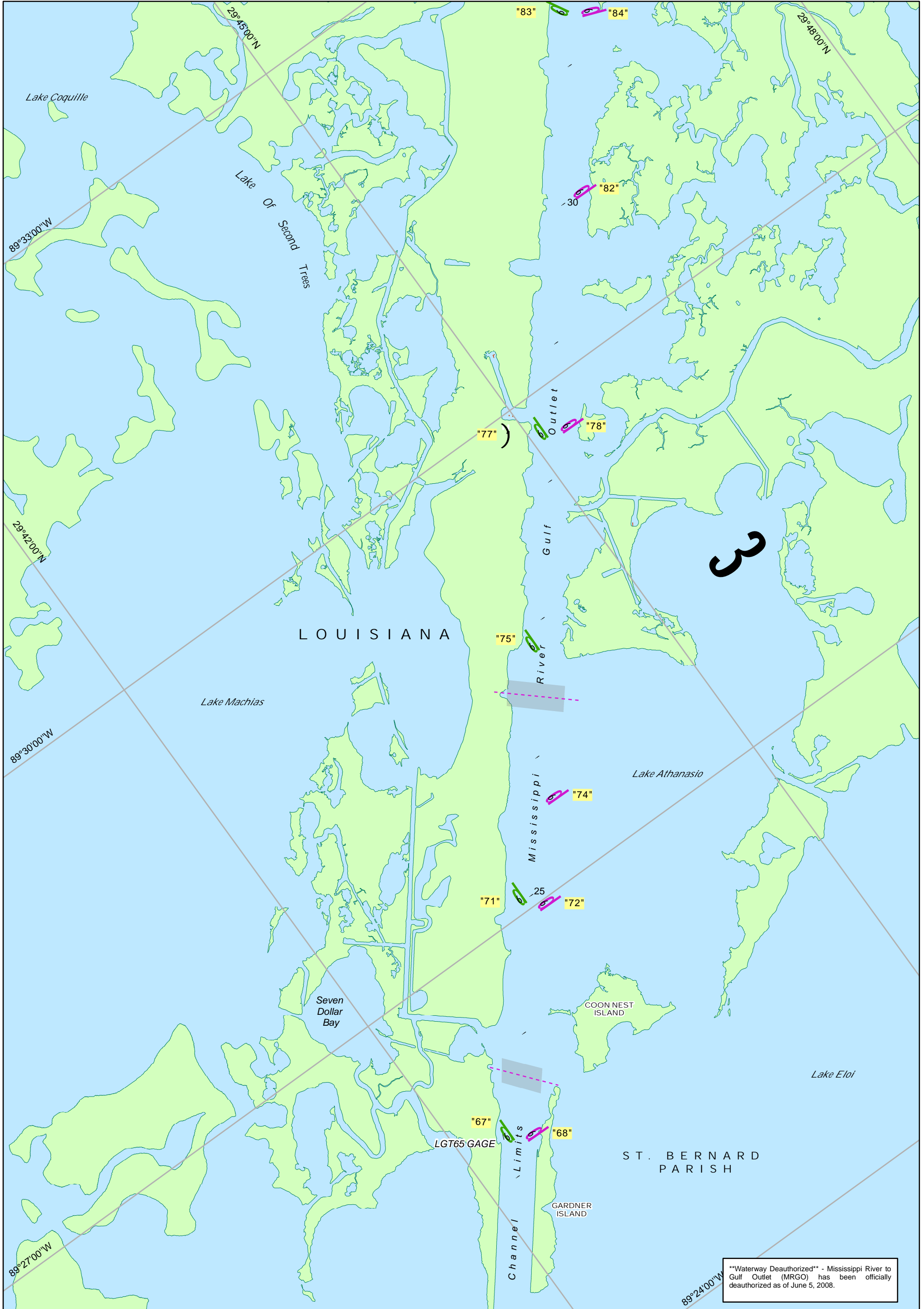


**\*\*Waterway Deauthorized\*\*** - Mississippi River to Gulf Outlet (MRGO) has been officially deauthorized as of June 5, 2008.



FACILITIES			
Display Number	Feature Name	River Mile	Bank
1	N/A	28.5	Left

UTILITY CROSSINGS		
River Mile	Vertical Clearance	Name
23.6	N/A	N/A
23.6	N/A	Southern Natural Gas
26.5	N/A	LA Intrastate Gas Co.

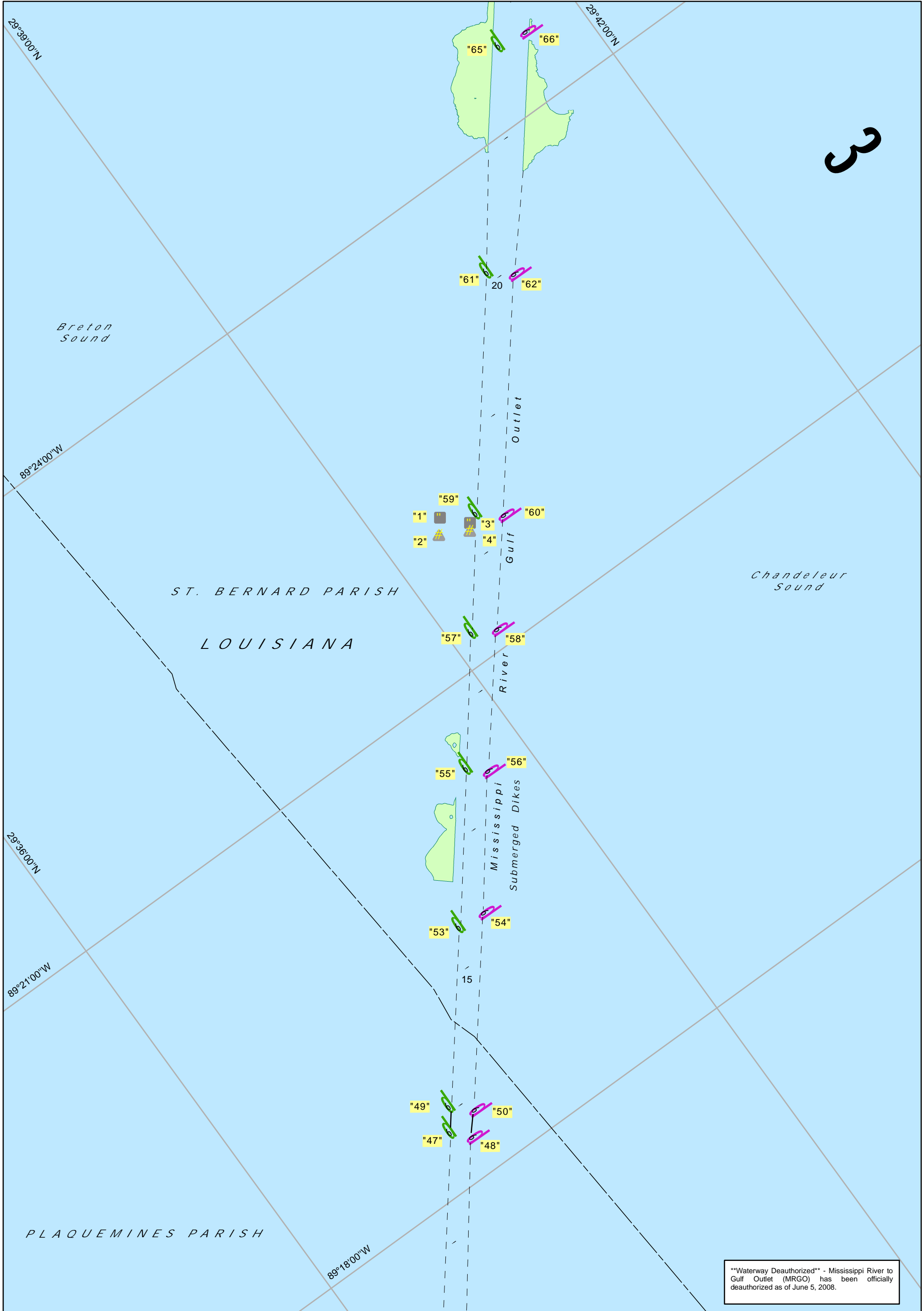


\*\*Waterway Deauthorized\*\* - Mississippi River to Gulf Outlet (MRGO) has been officially deauthorized as of June 5, 2008.



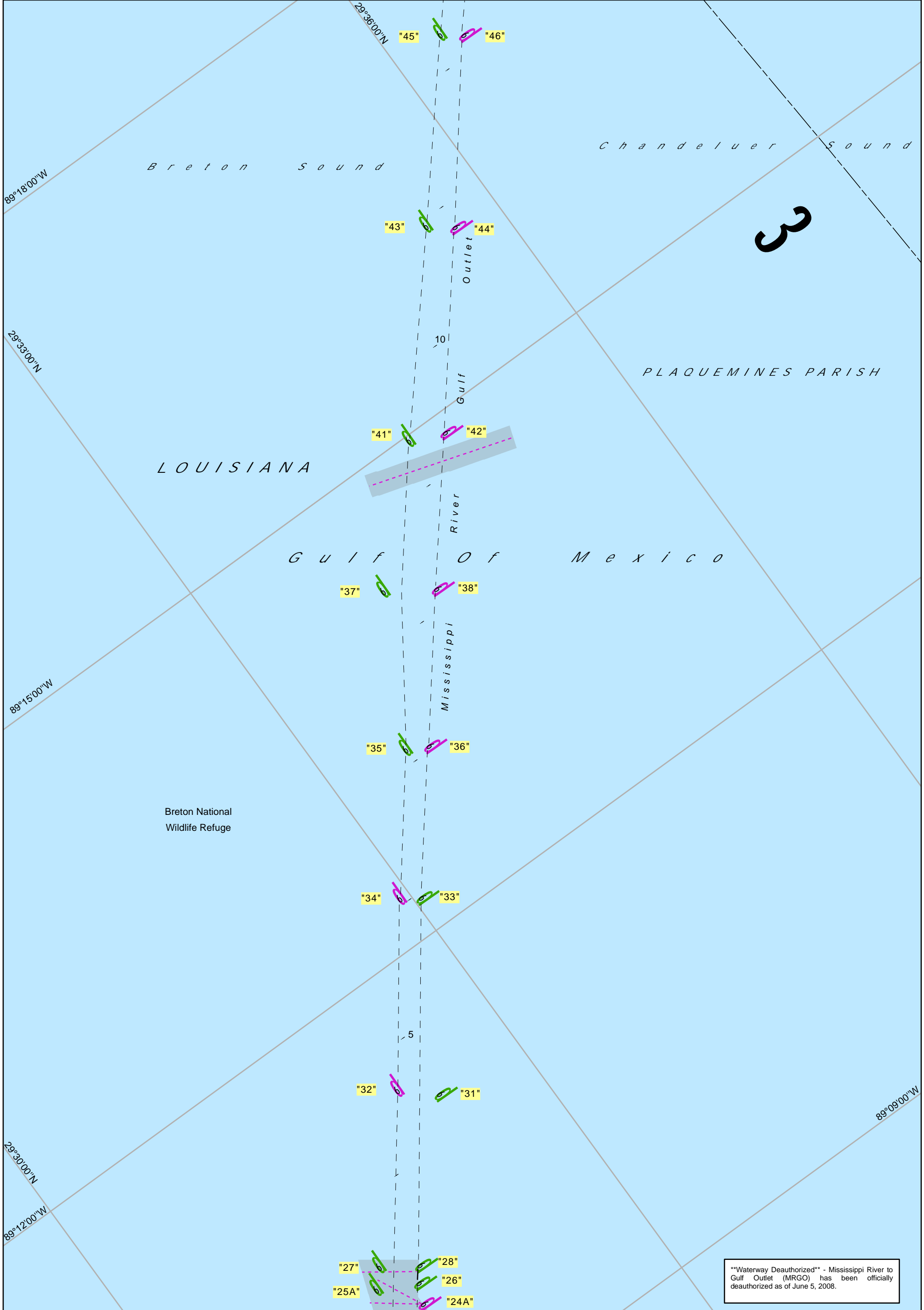
UTILITY CROSSINGS		
River Mile	Vertical Clearance	Name
13.9	N/A	Chevron Pipeline Co.
Two Pipelines at m.p. 14.1	N/A	Chevron Pipeline Co.



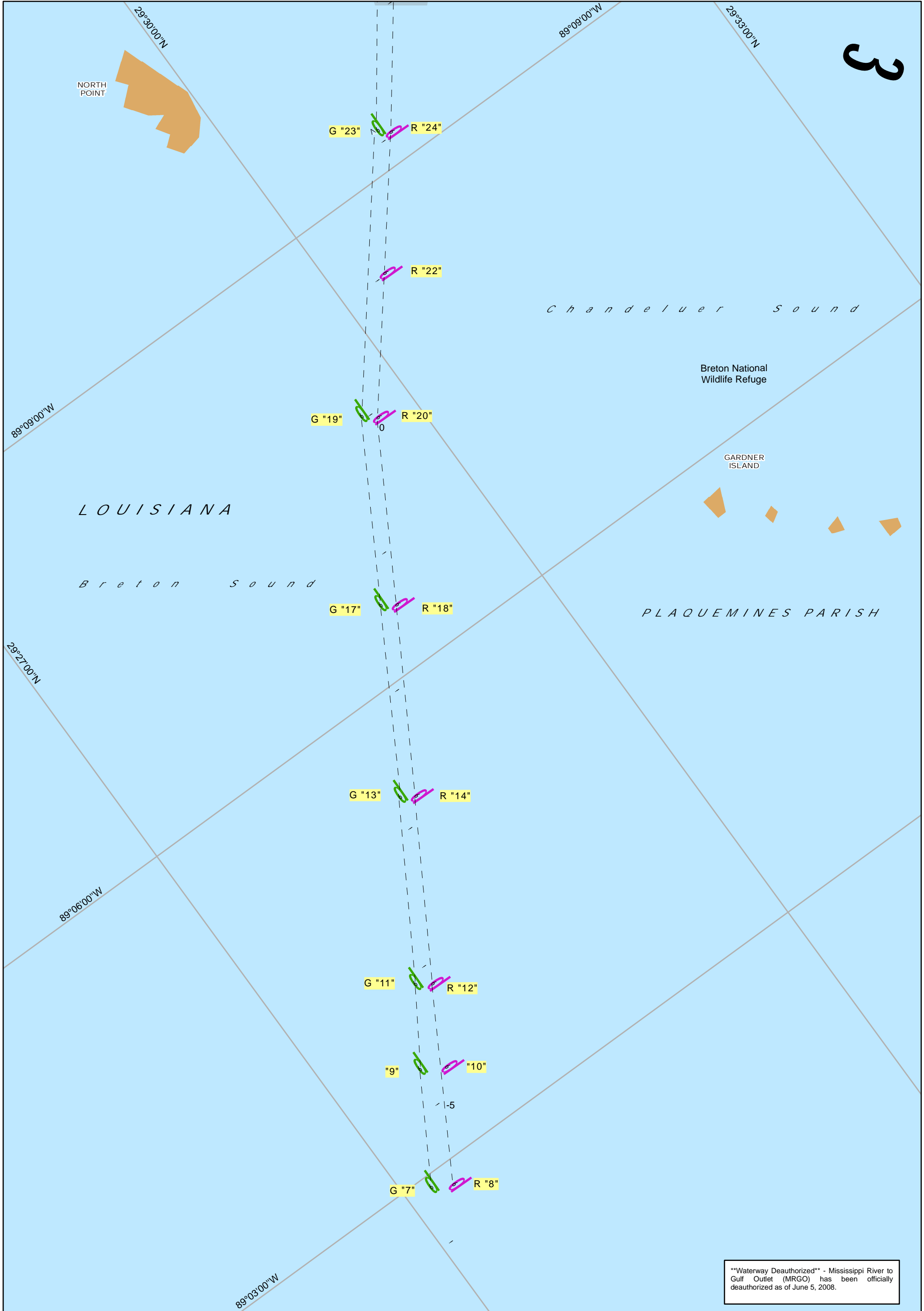


\*\*Waterway Deauthorized\*\* - Mississippi River to Gulf Outlet (MRGO) has been officially deauthorized as of June 5, 2008.

UTILITY CROSSINGS		
River Mile	Vertical Clearance	Name
3.1	N/A	N/A
3.1	N/A	Southern Natural Gas
3.3	N/A	Kerr-McGee Oil Co.
9.2	N/A	JFD Inc.



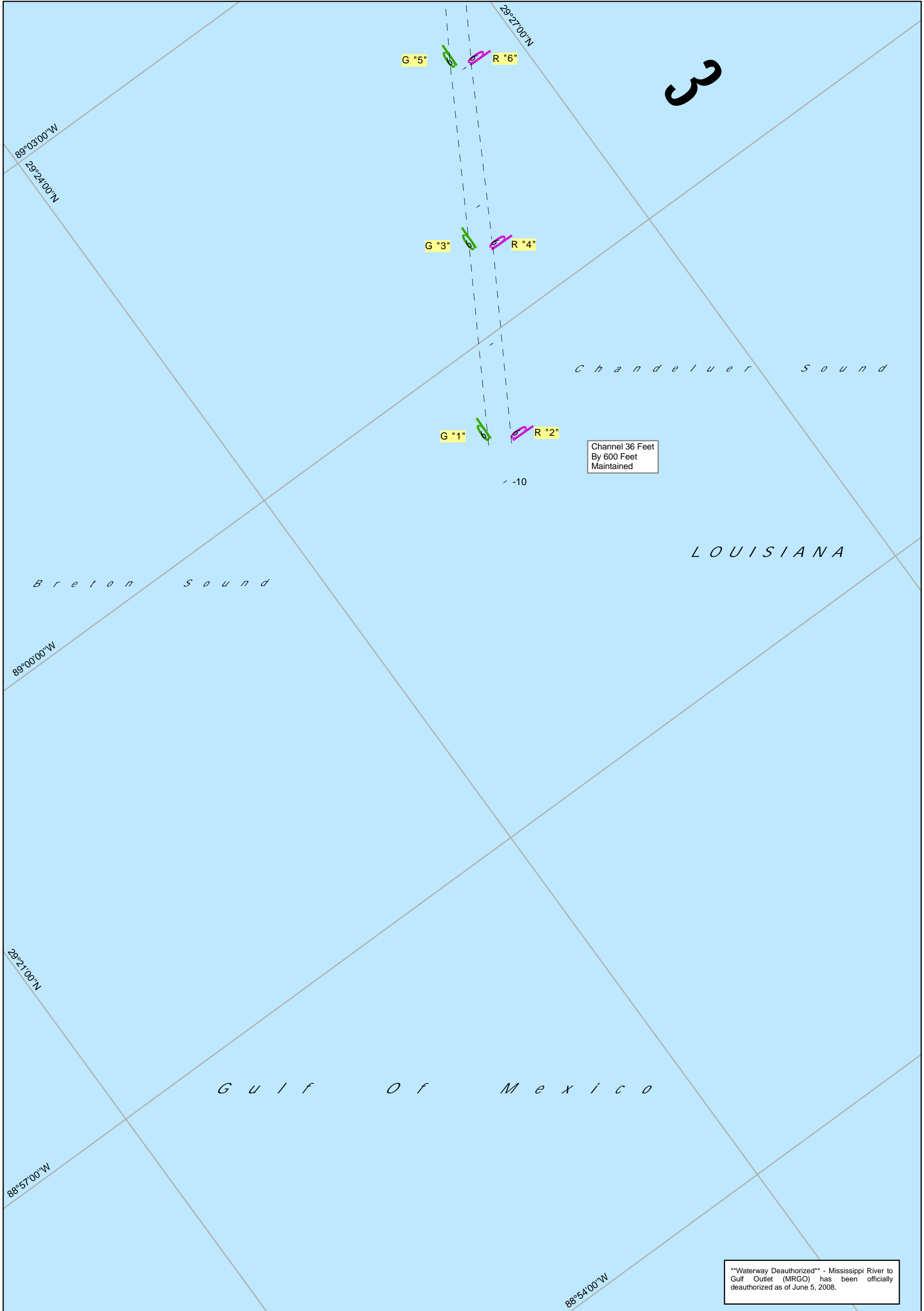
UTILITY CROSSINGS		
River Mile	Vertical Clearance	Name
4.3	N/A	Texas Eastern Gas Co.
(4) 4.7	N/A	Chevron Pipeline Co.



\*\*Waterway Deauthorized\*\* - Mississippi River to Gulf Outlet (MRGO) has been officially deauthorized as of June 5, 2008.



This page intentionally left blank.



Channel 36 Feet  
By 600 Feet  
Maintained

-10

**\*\*Waterway Deauthorized\*\*** - Mississippi River to Gulf Outlet (MRGO) has been officially deauthorized as of June 5, 2008.



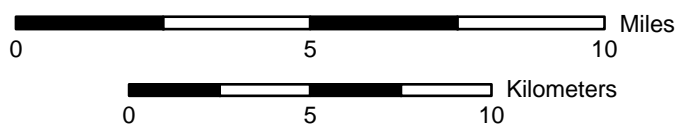
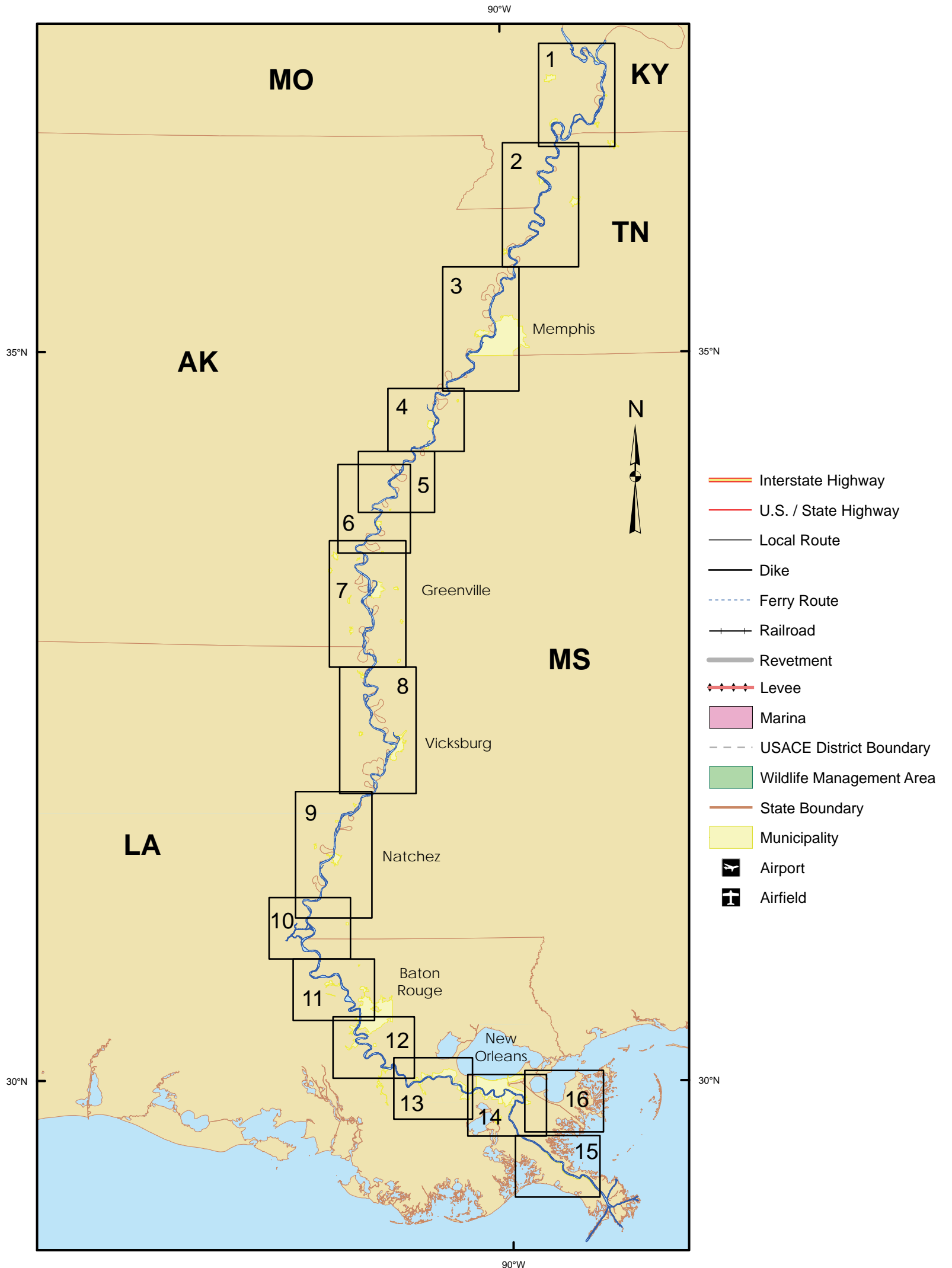
This page intentionally left blank.



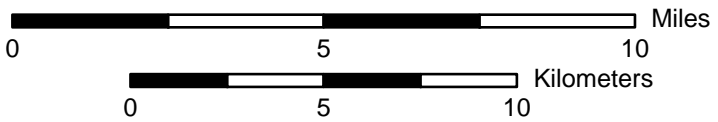
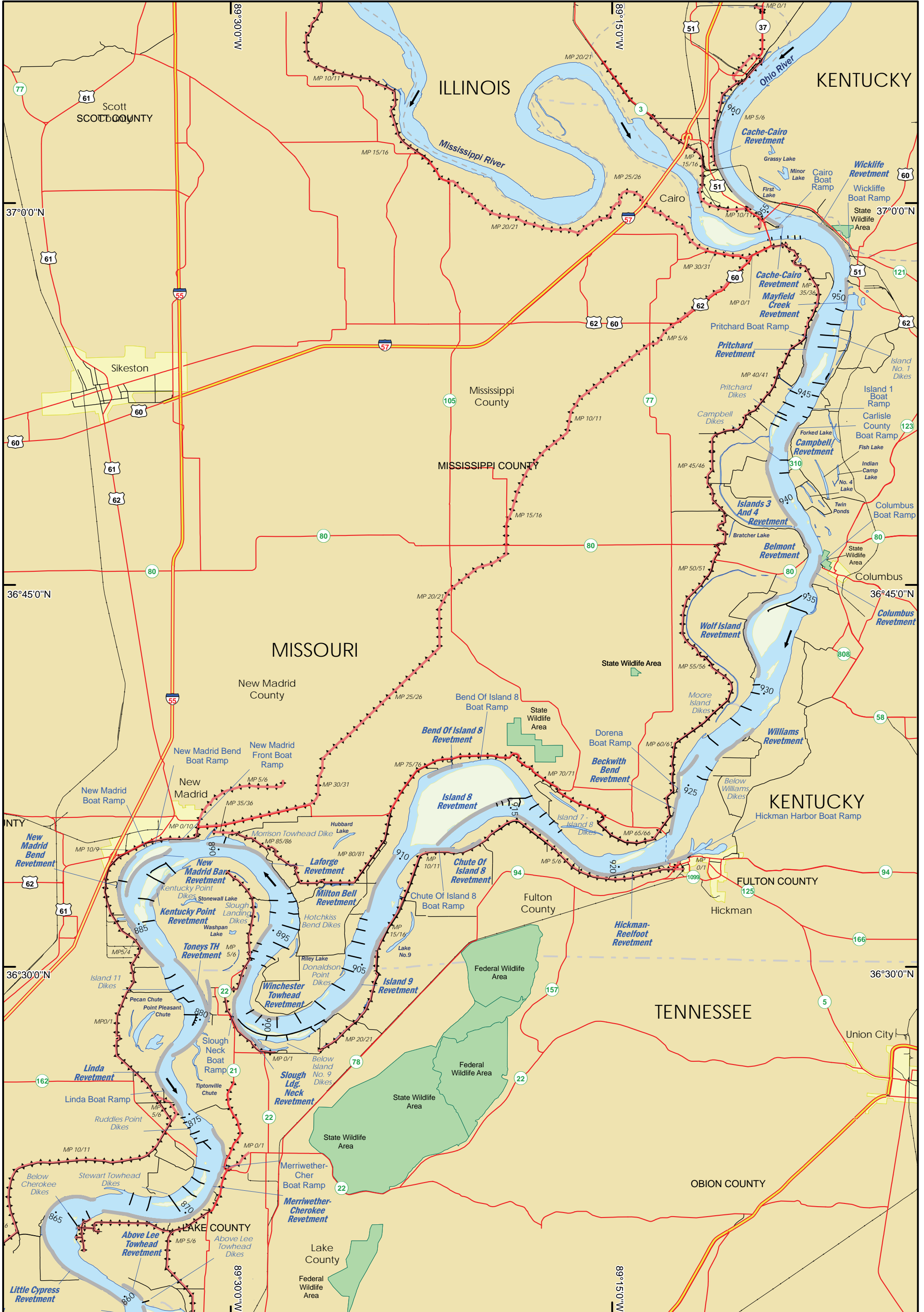
# LOWER MISSISSIPPI RIVER FLOOD CONTROL MAPS

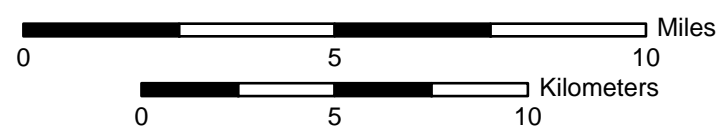
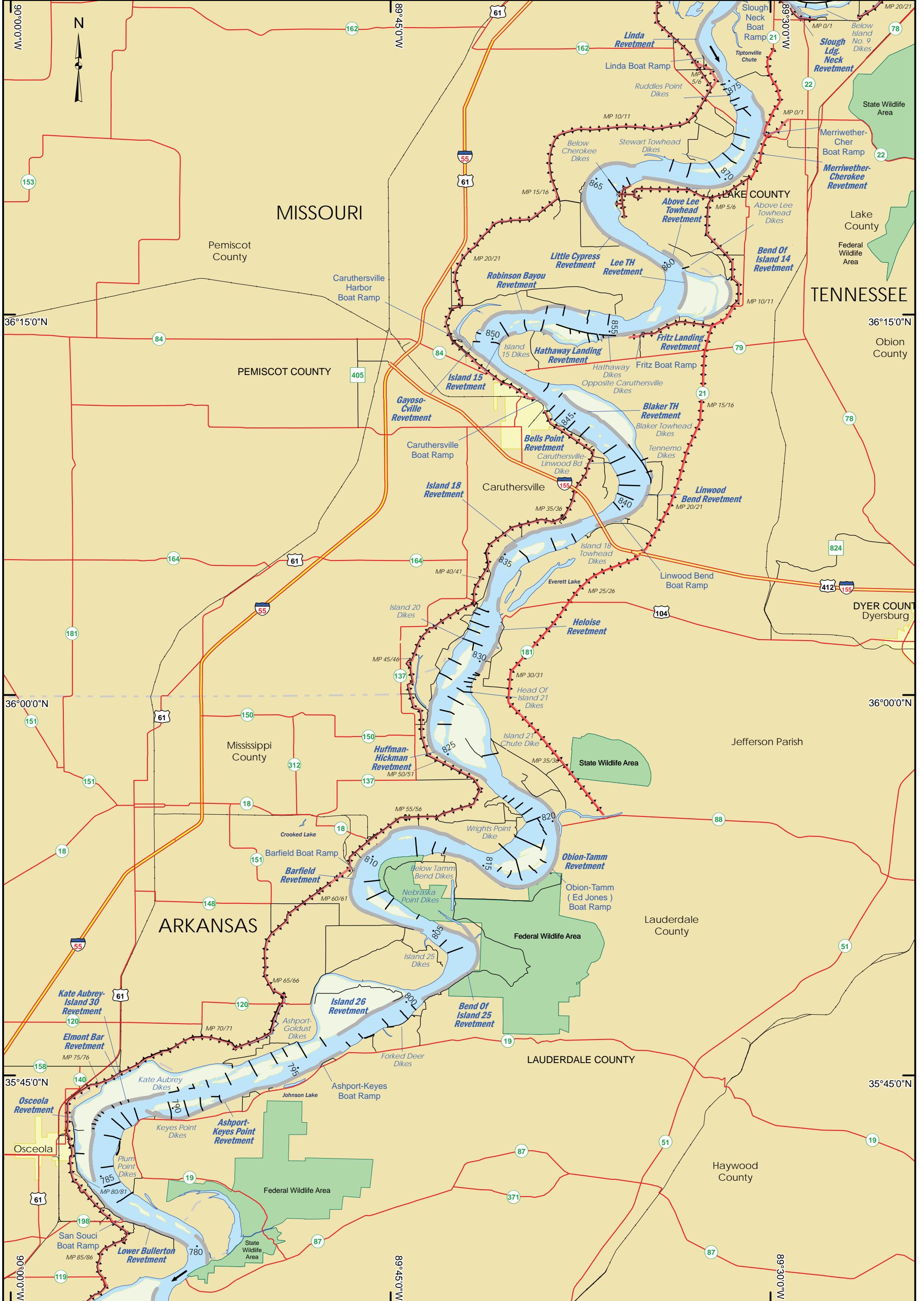
CAIRO, ILLINOIS TO HEAD OF PASSES  
MILE 960 TO MILE 0

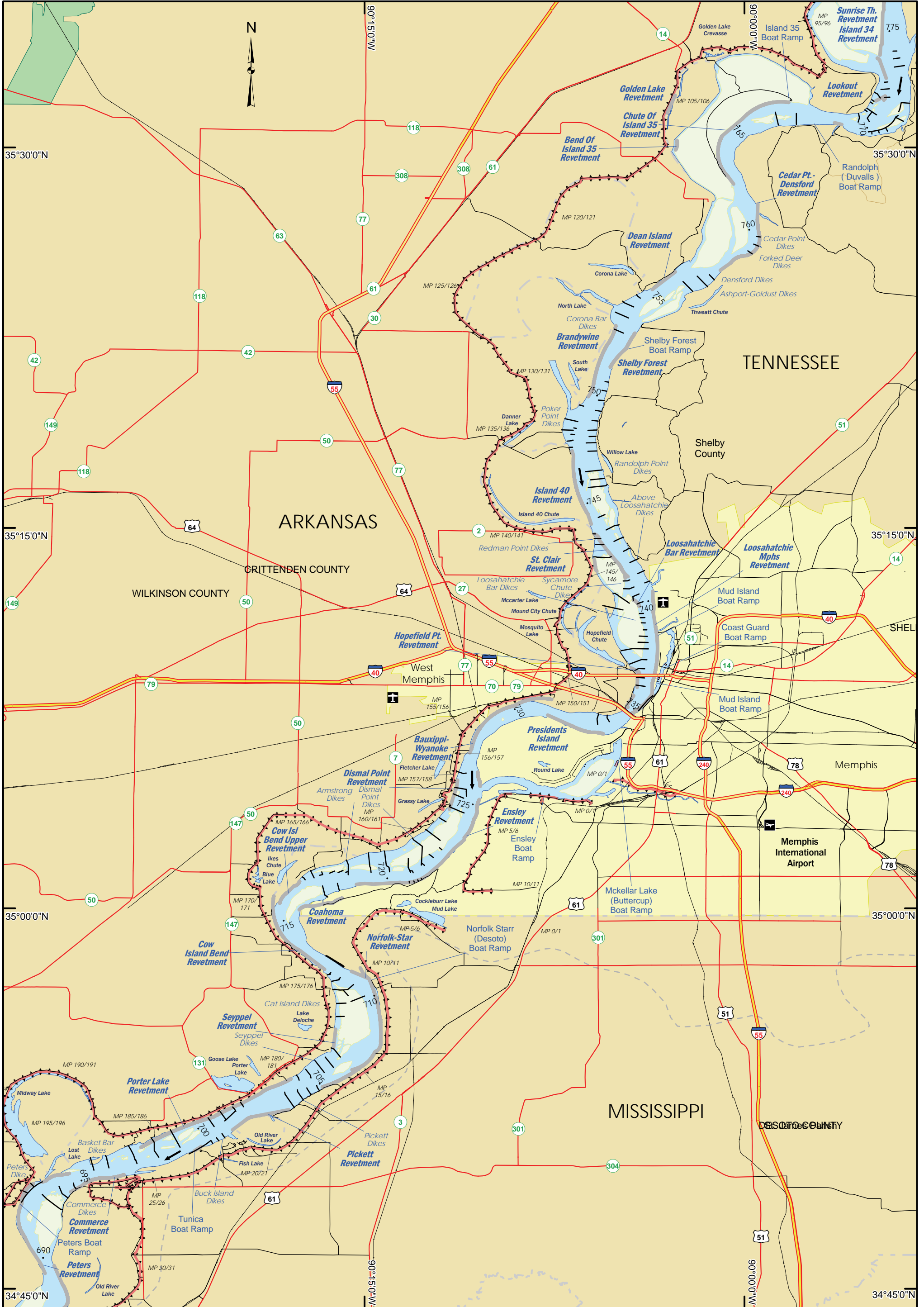
2007

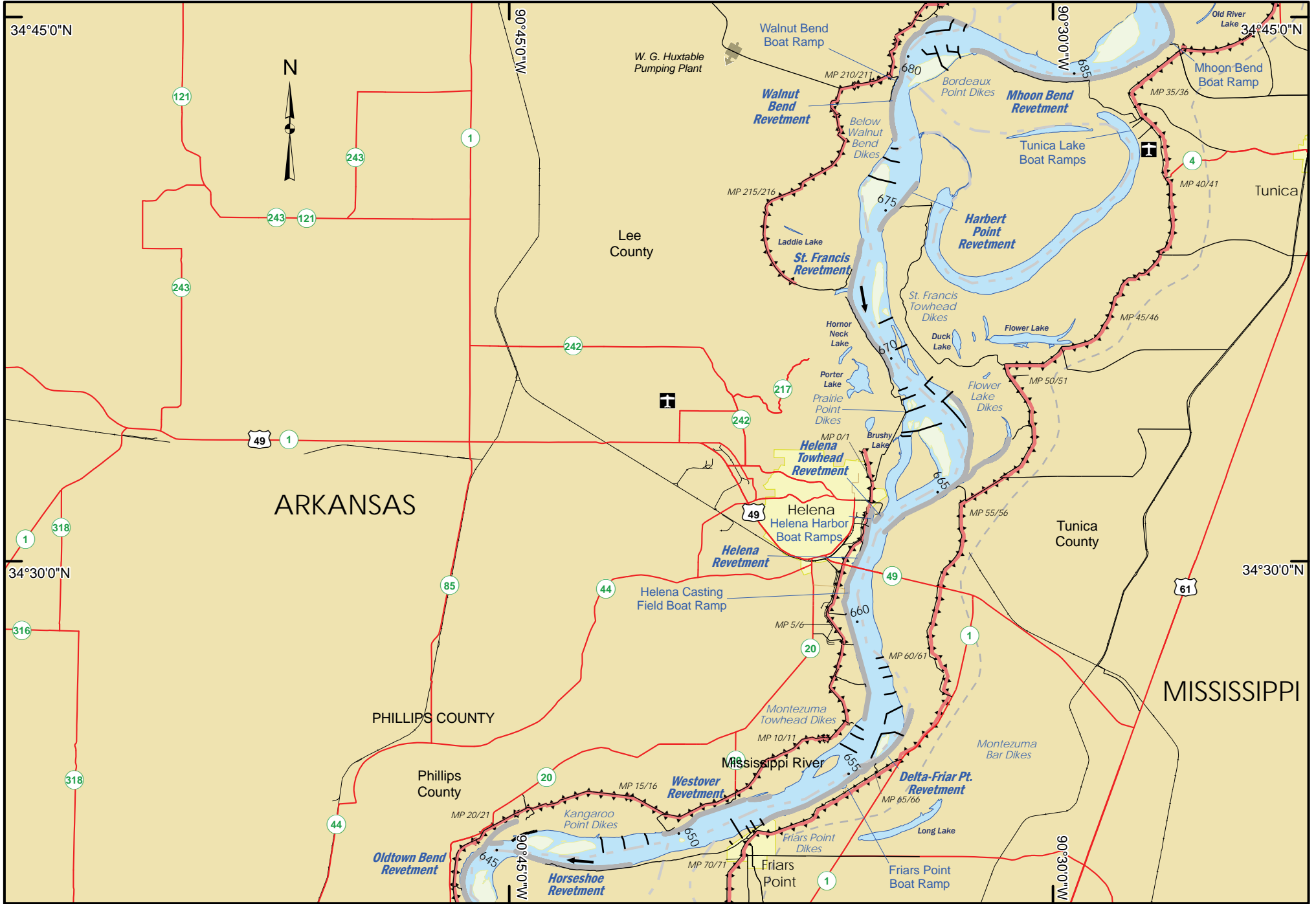


The following 15 maps are presented at a scale of 1:250,000









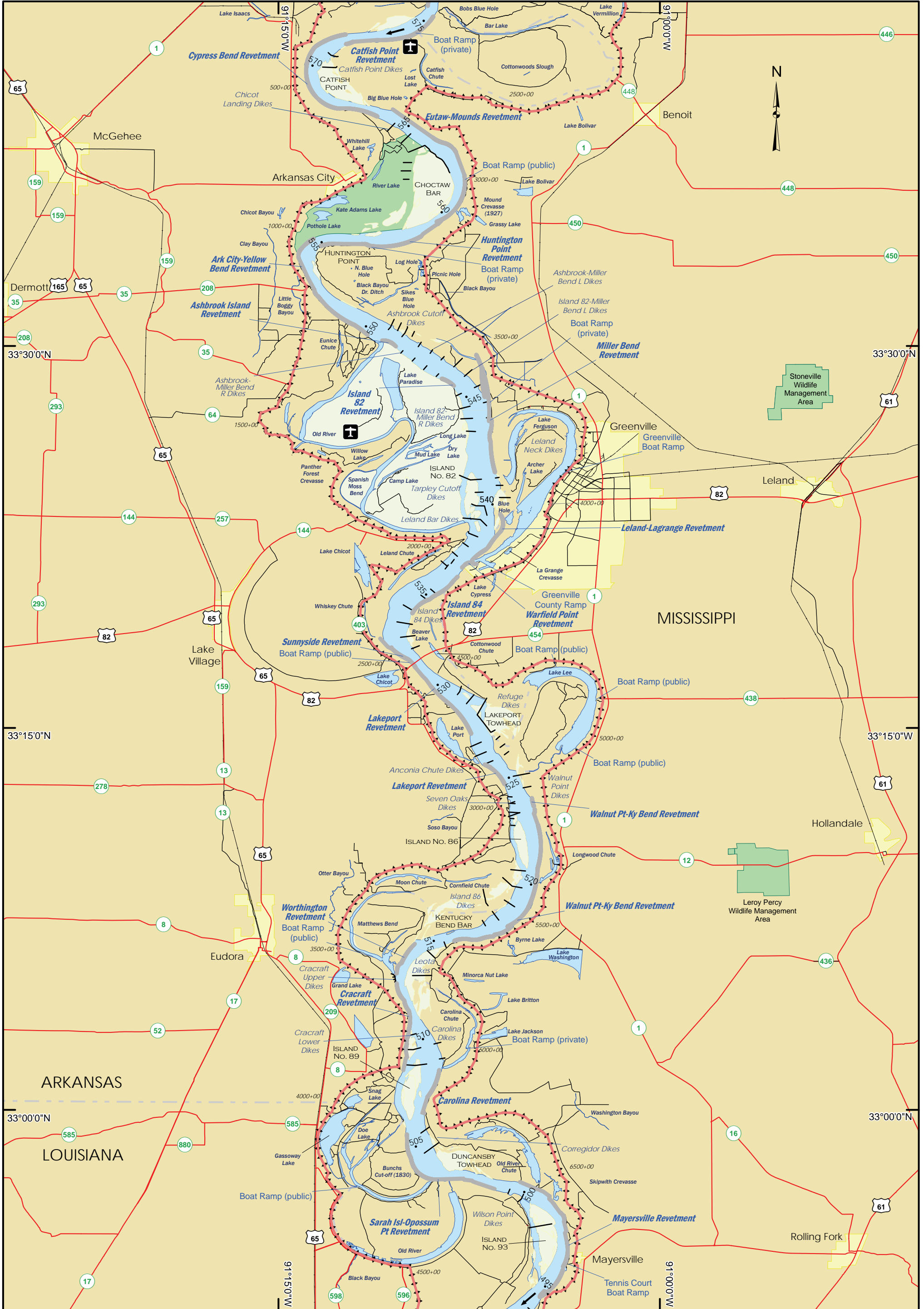
ROAD ACCESS MAP NO. 4  
MEMPHIS DISTRICT

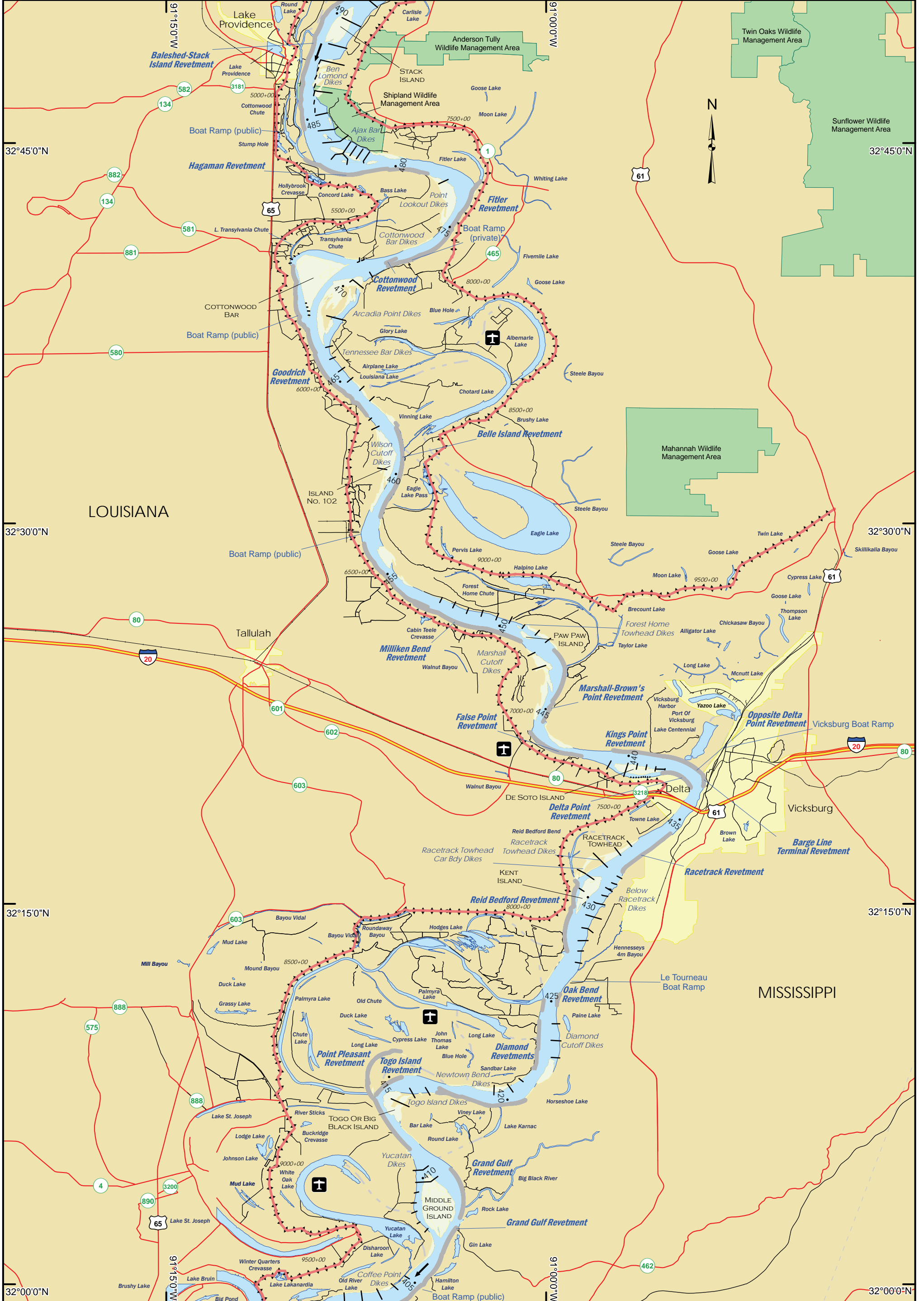


ROAD ACCESS MAP NO. 5  
MEMPHIS DISTRICT











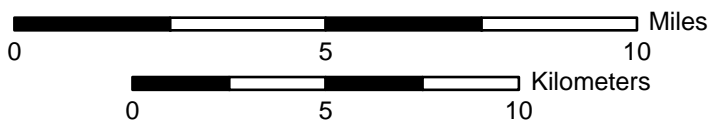




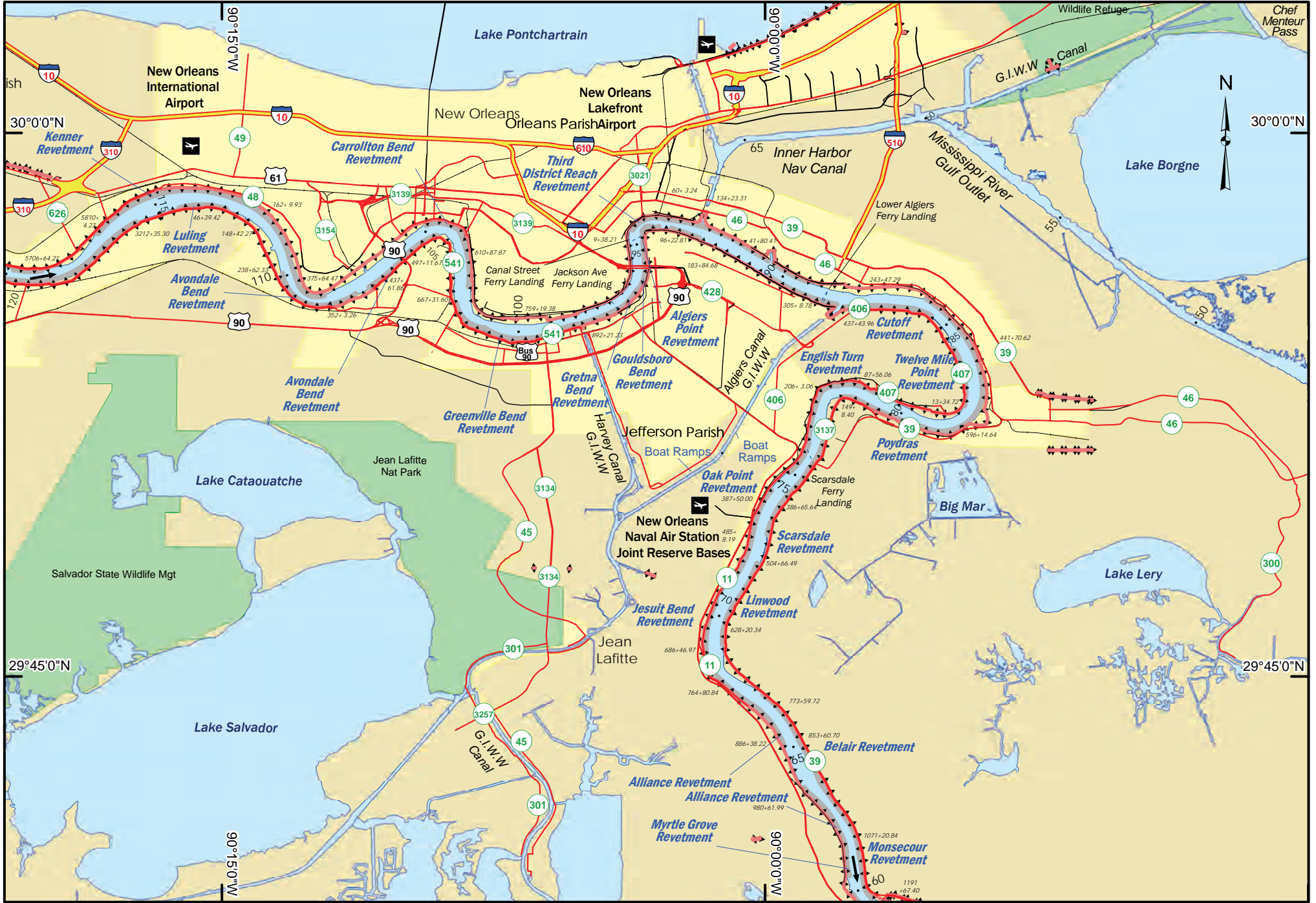
ROAD ACCESS MAP NO. 10  
NEW ORLEANS DISTRICT



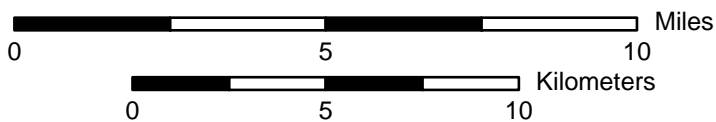
ROAD ACCESS MAP NO. 11  
NEW ORLEANS DISTRICT







ROAD ACCESS MAP NO. 14  
NEW ORLEANS DISTRICT



ROAD ACCESS MAP NO. 15  
NEW ORLEANS DISTRICT



ROAD ACCESS MAP NO. 16  
NEW ORLEANS DISTRICT



## Gages, Cairo, IL to Gulf of Mexico

Gage	River Mile	Gage Zero	Gage Reading - Ft.		
			Highest	Lowest	Bankfull
Southwest Pass at East Jetty	-18.2	0 Ft. NGVD	5.66	-1.6	1
South Pass, Port Eads, LA	-10.8	0 FT. NGVD	5.86	-1.87	1
Head of Passes, LA (E)	-0.6	0 FT. NGVD	12.03	-0.87	1
Venice, LA (F)	10.7	0 FT. NGVD	9.11	-0.77	1
Fort Jackson, LA	18.6	0 FT. NGVD	7.42	-1.38	2
Empire, LA (G)	29.5	0 FT. NGVD	10.92	-1.23	1
Port Sulphur, LA	39.3	0 FT. NGVD	9.5	-0.6	3
West Point a la Hache	48.7	0 FT. NGVD	15.25	-1.06	3
Alliance, LA	62.5	0 FT. NGVD	10.33	-0.21	7
Braithwaite, LA	76.6	0 FT. NGVD	12.32	-0.4	7
GIWW at Algiers Locks	88.3	0 FT. NGVD	4.45	-1.64	7.5
Chalmette, LA	91	0 FT. NGVD	17.58	-0.52	8
New Orleans, LA	102.8	0 FT. NGVD	21.27	-1.6	11
Bonne Carre, LA ( C)	128	0 FT. NGVD	23.79	-0.62	14
Reserve, LA	138.7	0 FT. NGVD	26	-0.1	15
College Point, LA	157.4	0 FT. NGVD	32.32	-0.6	17
Donaldsonville, LA	175.4	0 FT. NGVD	36.01	-0.39	23
Plaquemine, LA	208.8	0 FT. NGVD	43	1.94	25
Baton Rouge, LA	228.4	0 FT. NGVD	47.28	-0.07	29
Bayou Sara, LA	265.4	0 FT. NGVD	55.46	0.96	36
Red River Landing, LA	302.4	0 FT. NGVD	61.61	2.89	46
Near Knox Landing, LA	313.7	0 FT. NGVD	63.73	8.2	51
Natchez, MS	363.3	17.28 Ft. NGVD	58.04	-2.7	48
St. Joseph, LA	396.4	33.12 FT. NGVD	55.3	-10.7	40
Vicksburg, MS	435.7	46.23 Ft. NGVD	56	-7	43
Vicksburg (Canal), MS	437.6	46.23 Ft. NGVD	58.4	--	42
Lake Providence, LA	487.2	69.71 FT. NGVD	50.7	-7.7	37
Greenville (Bridge), MS	531.5	74.92 Ft. NGVD	58.2	-5.9	48
Arkansas City, AR	554.1	96.66 Ft. NGVD	59.2	-5.3	44
Rosedale, MS	592.2	108.73 Ft. NGVD	50.4	-7.1	44
Fair Landing, AR (C)	632.5	132.20 Ft. NGVD	55.6	8.8	40
Helena, AR	663	141.70 Ft. NGVD	60.21	-4.2	41
Moon Landing, MS	687.5	161.22 Ft. NGVD	53.2	-10.13	35
Memphis, TN	734.7	183.91 Ft. NGVD	48.7	-10.7	34
Fulton, TN	778.2	208.61 Ft. NGVD	47.25	-12.5	34
Cottonwood Point, MO	832.7	230.18 Ft. NGVD	44.4	-6.5	36
Caruthersville, MO	846.4	235.49 Ft. NGVD	46	-0.72	35
New Madrid, MO	889	255.48 Ft. NGVD	47.97	-1.5	40
Hickman, KY (B)	922	264.73 Ft. NGVD	51.5	-0.65	37
Columbus, KY	937.2	266.38 Ft. NGVD	54.54	0.05	43
Wickliffe, KY (A)	951.5	269.12 Ft. NGVD	58.18	4.95	42
Cairo, IL (Ohio River)	953.8	270.47 Ft. NGVD	59.51	-1	44
GIWW at Harvey Locks	98.2	0 FT NGVD	4.74	-1.28	-
Inner Harbor Navigation Canal Gage	92.7	0 FT NGVD	10.61	-2	-
Old River Forebay Gage	304	0 FT NGVD	61.8	3.31	-
Old River Tailbay Gage	304	0 FT NGVD	57.6	1.2	-
Port Allen Lock Gage	228.2	0 FT NGVD	9.65	9.65	-
GIWW Paris Road Bridge -	MRGO	0.00 NGVD	10.04	-3.07	-

## Revetments U. S. Army Corps of Engineers, Memphis District

FEATURE NAME	UP RIVER MILE	DOWN RIVER MILE	REVETMENT RIVER MILE	LENGTH MILE
Wycliffe KY	954.1	951.2	952.7-L	2.9
Mayfield Creek KY	950.6	949	949.8-L	1.6
Pritchard MO	948.7	945.8	947.3-R	2.9
Campbell KY	943.8	942.5	943.2-L	1.3
Island 3 & 4 KY	942.5	939	940.8-R	3.5
Belmont MO	938.8	937.5	938.2-R	1.3
Columbus KY	936.7	936	936.4-L	0.7
Wolf Island KY	934.9	930.8	932.9-R	4.1
Williams KY	928.4	926.5	927.5-L	1.9
Beckwith Bend MO	925.9	922.7	924.3-R	3.2
Hickman Bar, KY	922.2	921.6	921.9-L	0.6
Hickman - Reelfoot KY	922.3	914.9	918.6-L	7.4
Island 8 KY	915	911.6	913.3-R	3.4
Chute of Island 8 KY	913	910.9	912.0-L	2.1
Milton Bell MO	910.1	907.4	908.8-R	2.7
Island 9 KY-TN	907.8	901.8	904.8-L	6
Winchester Towhead MO	900.6	899.2	899.9-R	1.4
Slough Landing Neck KY-TN	900.1	893.8	897.0-L	6.3
La Forge MO	893.1	889.6	891.4-R	3.5
New Madrid Bar KY	888.6	886.1	887.4-R	2.5
Kentucky Point KY	887.7	886.1	886.9-L	1.6
New Madrid Bend MO	887.6	882.9	885.3-R	4.7
Toney's Towhead KY-TN	882.9	880.3	881.6-L	2.6
Below Toney's Towhead TN	881.6	878.1	879.9-L	3.5
Linda MO	879.5	875.1	877.3-R	4.4
Merriwether - Cherokee TN	873.8	866.8	870.3-L	7
Little Cypress MO	866.1	859.7	862.9-R	6.4
Above Lee Towhead TN	860.3	859.5	859.9-L	0.8
Lee Towhead MO	859.3	857.6	858.5-L	1.7
Fritz Landing TN	857.5	854.7	856.1-L	2.8
Robinson Bayou MO	853.8	850.2	852.0-R	3.6
Gayoso - Caruthersville MO	849.8	846	847.9-R	3.8
Blaker Towhead TN	845.7	842.5	844.1-L	3.2
Bells Point MO	844.5	843.4	844.0-R	1.1
Linwood Bend TN	841.3	838.7	840.0-L	2.6
Island 18 MO	838.3	832.7	835.5-R	5.6
Heloise TN	831.7	829.3	830.5-L	2.4
Huffman - Hickman AR-TN	828.1	822.8	825.5-R	5.3
Obion Tamm TN	823	813.3	818.2-L	9.7
Barfield AR	813.9	805.4	809.7-R	8.5
Island 25 TN	804.8	803.7	804.3-L	1.1
Bend of Island 25 TN	804.2	800.7	802.5-L	3.5
Island 26 TN	800	797.1	798.6-R	2.9
Ashport - Keyes Point TN	796.6	788.7	792.7-L	7.9
Kate Aubrey Towhead - Island 30 TN	789.9	784.9	787.4-R	5
Lower Bullerton AR	784.6	780.3	782.5-R	4.3
Driver Bar	780.4	779.1	779.8-L	1.3
Sunrise Towhead TN	777.1	773.9	775.5-R	3.2
Lookout TN	773.9	772.8	773.4-R	1.1
Lookout Bar TN	772	771.8	771.9-R	0.2
Chute of Island 35 TN	767.2	762.2	764.7-R	5
Cedar Point - Densford TN	761.1	757.7	759.4-L	3.4
Dean Island AR	756.4	755	755.7-R	1.4
Shelby Forest TN	753.3	751.4	752.4-L	1.9
Brandywine TN-AR	753.2	749.8	751.5-R	3.4
Island 40 TN-AR	747.4	744	745.7-R	3.4
Island 40 TN-AR	743.7	741.3	742.5-R	2.4
Loosahatchie Bar TN	740.2	739.8	740.0-R	0.4
Loosahatchie - Memphis TN	740.4	734.8	737.6-L	5.6
Hopefield Point AR-TN	737.1	736	736.6-R	1.1
Hopefield Point AR-TN	735.6	734.8	735.2-R	0.8
Tennessee Chute TN	7.7	3	5.4-L	4.7
Presidents Island TN	733.6	731.3	732.5-L	2.3
Bauxippi - Wyanoke AR	731.3	727.4	729.4-R	3.9
Ensley TN	726.8	718.8	722.8-L	8
Coahoma TN	718.3	715.8	717.1-L	2.5
Cow Island Bend TN (Upper)	716.9	715.7	716.3-R	1.2
Cow Island Bend AR	715.4	712.3	713.9-R	3.1
Norfolk - Star MS	711.3	704.9	708.1-L	6.4
Seyppel AR	708	707	707.5-R	1
Pickett MS-AR	703.5	701.1	702.3-L	2.4
Porter Lake AR	704.2	697.7	701.0-R	6.5
Commerce MS	699.9	694.4	697.2-L	5.5
Peters AR	695.2	689.3	692.3-R	5.9
Mhoon Bend MS	689.3	682.2	685.8-L	7.1
Walnut Bend AR	681.8	677.3	679.6-R	4.5
Harbert Point MS	676.1	674.4	675.3-L	1.7
St. Francis AR	674	669.5	671.8-R	4.5
Flower Lake MS	668.2	665.6	666.9-L	2.6
Trotters Landing MS	665.6	663	664.3-L	2.6
Helena Towhead AR	663.5	663.1	663.3-R	0.4
Helena AR	663.5	656.8	660.2-R	6.7
Delta - Friars Point MS	657.3	652.2	654.8-L	5.1
Westover AR	652.1	649.6	650.9-R	2.5
Horseshoe MS	648.5	645.5	647.0-L	3
Oldtown Bend AR	645.2	641.3	643.3-R	3.9

## Revetments U. S. Army Corps of Engineers, Memphis District (cont.)

FEATURE NAME	UP RIVER MILE	DOWN RIVER MILE	REVETMENT RIVER MILE	LENGTH MILE
Burke Landing MS	637.5	634.2	635.9-L	3.3
Fair Landing AR	634.3	630.9	632.6-R	3.4
Rescue Landing MS-AR	630.5	625.6	628.1-L	4.9
Ludlow AR	625.9	624	625.0-R	1.9
Island 67 MS	623.1	621.3	622.2-L	1.8
Island 68 Bar AR	621.8	620.8	621.3-R	1
Knowlton AR	620.5	617.6	619.1-R	2.9
Cessions Towhead AR	616.3	614.5	615.4-L	1.8
Henrico AR	610	603.7	606.9-R	6.3
Scrubgrass Bend AR	600.8	599.9	600.4-R	0.9
Big Island AR	599.8	599.1	599.5-R	0.7



## Revetments U. S. Army Corps of Engineers, Vicksburg District

FEATURE NAME	UP RIVER MILE	DOWN RIVER MILE	REVETMENT RIVER MILE	LENGTH MILE
DENNIS	613.9	610.1	611.5-L	3.8
SMITH POINT	604.3	600.7	601.5-L	3.6
BIG ISLAND	599.1	598	598-R	1.1
LAKE CONCORDIA	596.6	595	596.3-L	1.6
VICTORIA BEND	595.3	592.7	594-L	2.6
TERRENE	592.7	590.4	591.5-L	2.3
KLONDIKE	590.3	586.2	588.5-R	4.1
ROSEDALE BEND	585.4	584.4	584.8-L	1
PRENTISS	584.3	580.8	582.5-L	3.5
OZARK	579.6	575.6	578-R	4
CATFISH POINT	575.4	571.7	573-L	3.7
CYPRESS BEND	572	566.3	568.5-R	5.7
EUTAW	565.9	561.3	563.5-L	4.6
MOUNDS	561.3	558.7	563.5-L	2.6
HUNTINGTON POINT	558.7	554.7	556-L	4
ARKANSAS CITY-YELLOW BEND	555	549.7	553-R	5.3
ASHBROOK ISLAND	549.3	548.5	549-R	0.8
ISLAND 82	546.4	545.7	546-R	0.7
MILLER BEND	545.9	541.4	544-L	4.5
LELAND-LARGRANGE	539.5	537.2	538-L	2.3
WARFIELD POINT	536.7	537.4	537-L	-0.7
ISLAND 84	536.4	533.9	535-L	2.5
VAUCLUSE BAR	535.6	532.9	534-R	2.7
SUNNYSIDE	533	530.5	529-R	2.5
LAKEPORT	530.5	524.8	529-R	5.7
WALNUT POINT	523.8	515.6	519.5-L	8.2
KENTUCKY BEND	523.8	515.6	519.5-L	8.2
WORTHINGTON	514.3	513	514-R	1.3
CRACRAFT	512.6	508.2	511-R	4.4
CAROLINA	508.5	506.5	507.5-L	2
SARAH ISLAND OPPOSSUM POINT	505.5	501.2	503-R	4.3
MAYERSVILLE	500.4	494.4	497-L	6
BALESHED-STACK ISLAND	492.5	483	488-R	9.5
HAGAMAN	483.5	478.7	481-R	4.8
FITLER	479.6	474.8	474.5-L	4.8
COTTONWOOD	474.7	471.9	474.5-L	2.8
COTTONWOOD BAR	470.8	468	469.2-R	2.8
GOODRICH	469.5	462.8	467.5-R	6.7
BELLE ISLAND	462.3	458	460.5-L	4.3
MILLIKEN BEND	457.3	449	453-R	8.3
MARSHALL-BROWNS PT	447.7	444.3	446.5-L	3.4
FALSE POINT	444.2	441.8	443-R	2.4
KINGS POINT	440.7	438	439-L	2.7
OPPOSITE DELTA POINT	438	437.1	439-L	0.9
DELTA POINT	438.7	436.5	437.5-R	2.2
BARGE LINE TERMINAL	437.1	436.6	437-L	0.5
RACETRACK	434.7	431.7	433-L	3
REID-BEDFORD	430.4	427.2	429-R	3.2
OAK BEND	425.7	424.6	425-L	1.1
DIAMOND	425	421.7	423-R	3.3
LAKE KARNAC	420.6	417.2	419-L	3.4
TOGO ISLAND	415.4	414	414.4-R	1.4
POINT PLEASANT	415.7	411.4	413.5-R	4.3
GRAND GULF	410	400.5	403-L	9.5
HARDSCRABBLE	399.4	396.2	398-R	3.2
GOLDBOTTOM	394.3	389.6	392-L	4.7
GOLDBOTTOM-DET EXT	387.5	386.7	387.2-L	0.8
KEMPE BEND	386.4	381	383.5-R	5.4
ASHLAND	379.8	373.6	376.3-L	6.2
GIBSON	373.5	368.8	371.5-R	4.7
GILES CUTOFF	367.2	364.9	366.3-R	2.3
NATCHEZ FRONT	364.7	363.4	364-L	1.3
VIDALIA CASTING FIELD	363.6	362.6	363.3-R	1
CARTHAGE	362.2	359.1	361.5-L	3.1
NATCHEZ ISLAND MI.	358.1	356.7	357.2-R	1.4
MORVILLE	356.6	356.1	356.5-R	0.5
ST. CATHERINE	356.1	348.6	350-R	7.5
RAILROAD LANDING	346.3	343.3	346-L	3
GLASSCOCK CUTOFF	343.4	338.3	342.1-R	5.1
DEAD MANS BEND	338.2	332.2	335-L	6
BOUGERE BEND	330.7	326.5	329-R	4.2

## Revetments U. S. Army Corps of Engineers, New Orleans District

FEATURE NAME	UP RIVER MILE	DOWN RIVER MILE	REVETMENT RIVER MILE	LENGTH MILE
PALMETTO	325.9	319.2	321.5-L	6.6
COOCHIE	318.4	315.4	317.0-R	3.2
POINT BREEZE	314.4	311.6	313.0-R	2.6
FORT ADAMS REACH	311	306.6	308.3-L	4.6
ABOVE OLD RIVER	305.9	304.2	304.5-R	1.5
CARR POINT	304.1	300.2	303.5-R	3.9
HOG POINT	299	293.8	296.0-R	4.1
GREENWOOD	292.1	287.4	289.0-L	4.9
BRUNETTE POINT	286.6	283.9	285.0-R	2.2
IOWA POINT	283.7	280.9	282.0-L	2.9
MORGANZA	280.1	276.5	279.0-R	3.9
BOIES POINT	276.5	273.7	274.5-R	3
ARROW BEND	272.5	270.2	271.5-L	2.6
RED STORE LANDING	269.6	266.2	269.0-R	3.5
BAYOU SARA	265.3	260.1	265.0-L	5.2
GRAND BAY	259.1	254.6	257.5-R	3.5
FAULKNER LAKE	254.5	250.7	254.0-L	3.3
ARBROTH	250.9	248.9	250.0-R	3.9
SPRINGFIELD BEND	245.9	241.3	244.0-L	4.9
ALLENDALE	240.9	236.1	238.0-R	5.4
SCOTLANDVILLE	234.9	234.3	233.5-L	0.3
PORT ALLEN	232.3	228.9	230.5-R	3.3
ARLINGTON	228	224.8	226.5-L	3.1
MISSOURI BEND	224.2	219	222.0-R	5.8
MANCHAC	218.7	212.2	215.5-L	7.4
PLAQUEMINE BEND	211.7	203.9	209.0-R	8.5
ST. GABRIEL	203.5	197.8	201.0-L	6.3
WHITE CASTLE	198.5	190.4	193.0-R	8.7
NEW RIVER BEND	191.5	183.3	185.0-L	8.7
PHILADELPHIA POINT	182.9	181.8	182.5-R	1
MARCHAND	182	178.5	180.5-L	3.7
SMOKE BEND	178.4	175.2	177.5-R	3.4
ST. ELMO	175.7	172.9	174.5-L	2.3
ABEN	173.3	171.2	172.5-R	2.2
BURNSIDE	171.6	166.2	169.5-L	5.6
ST. ALICE	167.4	161.7	165.5-R	5.9
ROMEVILLE	163.3	157.2	161.0-L	4.9
RICH BEND	159.7	152.9	157.0-R	7.3
BELMONT	154.4	149.6	152.0-L	4.8
VACHERIE	150.1	145.1	148.5-R	4.9
ANGELINA	148.1	142	147.5-L	6
WILLOW BEND	141.9	139.4	141.5-R	2.5
RESERVE	140.3	136	138.1-L	4.4
LUCY	137.3	133.3	135.5-R	3.7
MONTZ	133	129.7	132.5-L	3.3
WATERFORD	129.8	125.5	128.5-R	3.9
GOOD HOPE	127.1	124.5	125.5-L	4.6
DESTREHAN	120.4	119	120.0-L	1
LULING	122.7	112.9	119.0-R	7.9
KENNER	116.8	108.6	113.7-L	7.9
AVONDALE BEND	110.1	104.7	108.5-R	5.4
CARROLLTON BEND	105	102.4	103.5-L	3.1
GREENVILLE BEND	102	98.3	100.4-R	4.2
GRETNA BEND	98.2	96.4	096.7-R	1.8
GOULDSBORO BEND	96.4	95.6	095.9-R	0.9
ALGIERS POINT	95.5	93.8	095.0-R	2.3
THIRD DISTRICT REACH	94.5	89.4	092.9-L	5.1
CUTOFF	90.3	85.6	088.5-R	4.4
TWELVE MILE POINT	84.3	82.2	084.0-R	1.9
POYDRAS	86	78.1	082.0-L	8.7
ENGLISH TURN	79.1	74.9	078.0-R	3.7
SCARSDALE	76.3	72.9	075.0-L	3.4
OAK POINT	74.3	71.4	072.5-R	2.3
LINWOOD	71.9	69.4	071.0-L	2.3
JESUIT BEND	70.4	65.9	068.0-R	4.7
BELAIR	66.9	62.1	065.0-L	4.9
ALLIANCE	65.9	61	062.5-R	3.3
MONSECOUR	62.1	59.6	061.0-L	2.2
MYRTLE GROVE	61	57.2	059.0-R	3.3
HARLEM	58.2	55.3	056.5-L	2.9
JUNIOR	56.4	51.6	054.0-R	4.5
GRAVOLET	52.2	47.7	051.0-L	4.5
DIAMOND	49.3	47	048.5-R	2.2
BOHEMIA	47.7	44.7	046.0-L	2.9
POINT MICHEL	45.7	41.1	044.0-R	4.3
NESTOR	42.5	40.2	041.5-L	2.4
PORT SULPHUR	41.1	34.3	039.0-R	7
BAYOU LAMOQUE	34.8	31.3	033.5-L	4.1
TROPICAL BEND	32	28.2	030.5-R	4.8
BURAS	28.2	24.4	025.1-R	3.3
NEPTUNE	24.6	21.8	023.5-L	2.7
FORT JACKSON	22.5	19.7	021.5-R	2.9
OLGA	20.1	17.7	019.5-L	2.6
VENICE	17.9	8	012.4-R	7.6

## Lower Mississippi River Bridge Information

Bridge	Reference Gage	Waterway	VHF	Mile	Channel Span		Alternate Span	
					Horizontal Clearance	Max Vertical Clearance	Horizontal Clearance	Max Vertical Clearance
Crescent City Connection – Lower	Carrollton	LMR		95.7	750'	171'	---	---
Crescent City Connection – Upper	Carrollton	LMR		95.8	750'	171'	---	---
Huey P. Long	Carrollton	LMR		106.1	750'	153'	500'	145'
Hale Boggs - Luling	Reserve	LMR		121.6	1200'	158'	460'	142'
Gramercy	Reserve	LMR		145.9	750'	164'	---	---
Sunshine Bridge	Donaldsonville	LMR		167.4	750'	171'	725'	147'
Baton Rouge I-10	Port Allen	LMR		229.3	500'	174'	---	---
Baton Hwy 190/Railroad	Port Allen	LMR		233.9	748'	111'	623'	111'
Natchez – Vidalia Eastbound Hwy 84	Natchez	LMR		363.3	848'	126'		
Natchez – Vidalia Westbound Hwy 84	Natchez	LMR		363.3	848'	126'		
Vicksburg I-20	Vicksburg	LMR		437.7	846'	116'		
Vicksburg Hwy 80	Vicksburg	LMR		437.8	800'	116'		
Greenville Hwy 82	Greenville	LMR		531.3	800'	130'		
Helena	Helena	LMR		661.8	800'	119'		
Memphis	Memphis	LMR		734.7	770'	112'		
Harahan	Memphis	LMR		734.7	770'	108'		
Burlington Northern Railroad	Memphis	LMR		734.7	770'	109'		
Hernando Desoto I-40	Memphis	LMR		736.6	870'	108'		
I-55	Caruthersville	LMR		838.7	900'	99'		
Missouri Pacific Railroad	Port Allen Lock	Alternate Route	13	64	84'	25' / 82'	--	--
Hwy 1 NorthBound Lanes	Port Allen Lock	Alternate Route		64	84'	75'	---	---
Hwy 1 Southbound Lanes	Port Allen Lock	Alternate Route		64	84'	75'		
Hwy 15 - Old River	Old River Tailbay		14		75'	74' / 116'	---	---
St. Claude Ave Bascule Bridge	IHNC Lock	IHNC	14	6.2 E	75' / 70'	4' / Unlimited	---	---
North Claiborne – Judge Seeber Lift Bridge	IHNC	IHNC	13	6.7 E	305'	42' / 158'	---	---
Florida Avenue Lift Bridge	IHNC	IHNC	13	7.5 E	300'	4' / 156'	---	---
Almonaster Blvd / Railroad Lift	IHNC	Industrial Canal	13	0.8 N	95' / 83'	3' / Unlimited	---	---
I-10 Highrise	IHNC	Industrial Canal		0.8 N	200'	129'	---	---
Hwy 90 – Chef Mentuer Lift	IHNC	Industrial Canal	13	1.0 N	310'	55' / 118'	---	---
Seabrooke –Norfolk Southern Railroad Lift	IHNC	Industrial Canal	13	2.7 N	93' / 80'	3' / Unlimited	---	---
Seabrook – Ted Hickey Bascule	IHNC	Industrial	13	2.7 N	95' / 84'	46' / Unlimited	---	---
Paris Road Hwy 47	GIWW Paris Road	GIWW / MRGO		13.0 / 60.8	500'	140'	---	---
Belle Chase Hwy 23 Lift	GIWW Algiers Locks	GIWW / Algiers Alternate Route	13	3.4 A.A.	125'	42' / 105'	---	---
Missouri Pacific Railroad Lift	GIWW Algiers Locks	GIWW / Algiers Alternate Route	13	3.7 A.A.	125'	2' / 105'	---	---
Hwy 47 General Degalle Drive	GIWW Algiers Locks	GIWW / Algiers Alternate Route		1.0 A.A.	250'	102'	---	---
Lapalco Blvd Bascule	GIWW Harvey Locks	Harvey Canal	13	2.8 W	125' / 115'	49' / Unlimited	---	---
West Bank Expressway South Bridge	GIWW Harvey Locks	Harvey Canal		0.8 W	300'	120'	---	---
West Bank Expressway North Bridge	GIWW Harvey Locks	Harvey Canal		0.8 W	300'	120'	---	---
Hwy 18 – 4 <sup>th</sup> Street Bascule	GIWW Harvey Locks	Harvey Canal	14	0.1 W	75' / 65'	13' / Unlimited	---	---
Gulf South Railroad Bascule	GIWW Harvey Locks	Harvey Canal	14	0.1 W	75' / 65'	9' / Unlimited	---	---

**Index to Barge Fleets – Sorted by Operator**  
New Orleans District

#	Operator	Fleet Designation	Mile	Start	Stop	Bank	Barge Capacity	Remarks
1	ARTCO Tulane Fleeting, Inc.	Upper Kenner Bend Fleet	115.2			RDB	85	
2	ARTCO Tulane Fleeting, Inc.	Flowers Fleet	115.5	115.5		LDB	58	
3	ARTCO Tulane Fleeting, Inc.	Lower Kenner Bend Fleet	116			RDB	150	
4	ARTCO Tulane Fleeting, Inc.	St. Rose Fleet	117.1	117.1		LDB	232	Fleets at miles 116.3 and 117.1
5	ARTCO Tulane Fleeting, Inc.	Lower Canizaro Fleet	120.8	120.8		LDB	294	Midstream direct transfer mooring.
6	ARTCO Tulane Fleeting, Inc.	Upper Canizaro Fleet	121.9	121.9		LDB	88	Midstream direct transfer mooring.
7	ARTCO Tulane Fleeting, Inc.	Paulina Fleet	150.8	150.8		LDB	60	
8	ARTCO Tulane Fleeting, Inc.	Oak Alley Fleet	152.1			RDB	150	
9	Azalea Fleet, Inc.	Azalea Fleet	112.2	112.2	113.3	RDB	236	Above and below waterline repairs to capacity of 350-ton floating drydocks.
10	Banta Fleet Corp.	Mile 207 Fleet	206.9	206.9	207.1	LDB	48	
11	Banta Fleet Corp.	Mile 208 Fleet	207.9	207.9	208.5	LDB	40	Barge repair, gas-freeing and cleaning.
12	Bayou Fleet, Inc.	Bayou Fleet	125			RDB	36	
13	Canal Barge Co., Inc.	Belle Chase Fleet Mooring	Algiers canal				55	
14	Capital Fleet Inc.	Fleet 2	230	230	230.4	LDB	40	
15	Capital Fleet Inc.	Fleet 3	230	230	230.4	Off Bank	80	
16	Capital Fleet Inc.	Fleet 5	230.1	230.1	230.8	RDB	90	
17	Capital Fleet Inc.	Fleet 4	230.8	230.8	231.6	RDB	96	
18	Capital Marine Supply, Inc.	Algiers Fleet	95.1			RDB	112	
19	Capital Marine Supply, Inc.	Lucy Fleet	133.9			RDB	96	
20	Capital Marine Supply, Inc.	Upper West Bank and Goldmine Fleet	136.2			RDB	283	Two Ship Moorings.
21	Capital Marine Supply, Inc.	Triangle Fleet	136.3			LDB	144	Cleaning and repair work; floating drydock.
22	Capital Marine Supply, Inc.	Triangle Fleet	136.3			LDB	58	
23	Cargo Carriers	Port Allen Fleet west bank mooring	226	226	228.3	RDB	271	Barge repair and cleaning.
24	Cargo Carriers	Port Allen Fleet east bank mooring	227.5	227.5	227.7	LDB	72	Midstream direct transfer mooring of Associated Terminals, LLC nearby.
25	Cargo Carriers, Inc.	Reserve Lower Section Fleet	137.1			RDB	78	Cleaning work.
26	Cargo Carriers, Inc.	Reserve Upper Section Fleet	138.4			RDB	152	
27	Cargo Carriers, Inc.	Upper Terra Haute Fleet	143.1			RDB	192	
28	Carline's Geismar Fleet Inc.	Carline's Geismar Fleet Mooring	182.1	182.1	182.8	LDB	120	Topside barge repair
29	Carline's Geismar Fleet Inc.	Carline's Plaquemine 204 Fleet	202.8	202.8	203.1	RDB	56	
30	CBG Marine Services at 164, Inc.	Mile 164 Fleet	164.5			LDB	337	Fleets at mile 162.9, 164.2 and 164.5. Cleaning and repair work; floating drydock.
31	CBG Marine Services Gulf, Inc.	Lower West Bank Fleet	131.5			RDB	315	
32	CBG Marine Services Gulf, Inc.	Laplace Lower East Bank Fleet	132.5			LDB	93	Cleaning and repair work; floating drydock; three ship moorings.
33	CBG Marine Services Gulf, Inc.	Laplace Upper East Bank Fleet	133.9			RDB	63	Three ship moorings.
34	CBG Marine Services Gulf, Inc.	Upper West Bank Fleet	162.3			RDB	315	
35	Channel Shipyard, Inc.	Channel Shipyard Fleet	111.3			RDB	70	Above and below waterline repairs.
36	Coastal Cargo, Inc.	Louisiana Avenue Wharf Fleet	98.6			LDB	50	
37	Darrow Fleeting and Switching	Mile 172 Fleet	171.3	171.3	172.2	LDB	100	Two midstream direct transfer moorings.
38	Darrow Fleeting and Switching	Mile 175 Fleet	175.3	175.3	177.2	LDB	300	Midstream direct transfer mooring.
39	Darrow Fleeting and Switching	Mile 180 West Bank Fleet	178.8	178.8	179.8	LDB	100	Two midstream direct transfer moorings.
40	Darrow Fleeting and Switching	Mile 180 West Bank Fleet	178.8	178.8	179.4	RDB	56	
41	Donaldsonville Fleet and Barge Service	Buoy Tiers Fleet	174	174	174.5	RDB	70	

## Index to Barge Fleets – Sorted by Operator (cont.)

## New Orleans District

#	Operator	Fleet Designation	Mile	Start	Stop	Bank	Barge Capacity	Remarks
42	Donaldsonville Fleet and Barge Service	Main Fleet	174.4	174.4	175.1	RDB	90	Barge repair and cleaning
43	Elmwood Marine Services, Inc.	Algiers Fleet	91.4			RDB	94	Above and below waterline repairs to capacity of drydocks (3,200 tons).
44	Elmwood Marine Services, Inc.	Triangle Fleet	136.3	137.4		LDB	144	Cleaning and repair work; floating drydock.
45	Elmwood Marine Services, Inc.	Convent Fleet	158.3			LDB	232	Cleaning and repair work; floating drydock.
46	Elmwood Marine Services, Inc.	Lower Fleet	227.7	227.7	227.9	LDB	30	Barge Repair and cleaning. Midstream direct transfer mooring of Associated Terminals, LLC
47	Elmwood Marine Services, Inc.	Middle Fleet	228.1	228.1	228.4	LDB	30	
48	Elmwood Marine Services, Inc.	Upper Fleet	228.6	228.6	228.8	LDB	30	
49	GNOTS-Reserve, Inc.	St. Rose West Bank Fleet	118.5			RDB	243	
50	GNOTS-Reserve, Inc.	St. Rose East Bank Fleet	119.3			LDB	72	Cleaning and repair work; floating drydock.
51	Harbor Towing & Fleeting, Inc.	Star Fleet	91			RDB	27	
52	Kirby Fleeting, Inc.	Union Carbide Corp. Fleet	127.5			RDB	20	
53	Louisiana Dock Co.	Marrero Fleet	100.2	100.2	100.7	RDB	132	
54	Louisiana Dock Co.	Carrolton Fleet	103.5			LDB	112	
55	Louisiana Dock Co.	Harahan Fleet	106.5			LDB	126	
56	Louisiana Dock Co.	Harahan Fleet	107.5			LDB		
57	Louisiana Dock Co.	Mile 108 Fleet	107.6	107.6	108.2	LDB		
58	Louisiana Dock Co.	Armant Fleet	150.3			RDB	250	Cleaning and repair work; floating drydock.
59	Louisiana Dock Co.	East Bank Fleet	235.7	235.7	238	RDB	144	Barge Repair, gas freeing and cleaning at TT Barge Services Mile 237 plants.
60	Louisiana Dock Co.	Lower West Bank Fleet	235.7	235.7	236.3	LDB	72	Barge Repair, gas freeing and cleaning at TT Barge Services Mile 237 plants.
61	Louisiana Dock Co.	Upper West Bank Fleet	236.5	236.5	237.5	LDB	126	Barge Repair, gas freeing and cleaning at TT Barge Services Mile 237 plants.
62	McKinney Fleet and Barge Services, Inc.	Mile 202 Fleet	201.8	201.8	202.6	RDB	160	
63	Ormet Primary Alumina Corp	Burnside Terminal Right Bank Fleet	168.5	168.5	170.1	RDB	150	Midstream direct transfer mooring, left bank.
64	Ormet Primary Alumina Corp	Burnside Terminal Left Bank Fleet	169.9	169.9	170.4	LDB	52	
65	Plimsoll Marine, Inc.	LASH Marine Fleeting	93.5	93.5	94.3	RDB	480	LASH Barges (Lighter Aboard Ship)
66	River Repair, Inc.	Point Houmas Fleet	167.7			RDB	60	Cleaning and repair work; floating drydock.
67	St. Bernard Port, Harbor and Terminal Dist.	Chalmette Slip Mooring Fleet	89.6			LDB	24	
68	St. John Fleeting, Inc.	West Bank Fleet	139.4			RDB	190	
69	St. John Fleeting, Inc.	Grayville Fleet	141			LDB	180	Cleaning and repair work; floating drydock. Two ship moorings
70	Upper St. Rose Fleeting Co., Inc.	Upper St. Rose Fleet	126			RDB	200	Cleaning and repair work; floating drydock.
71	Weber Marine, Inc.	Burnside Lower Fleet	165.5			LDB	12	Fleets at miles 165.5 and 166.0.
72	Weber Marine, Inc.	Burnside Upper Fleet	166.2			LDB	40	
73	Weber Marine, Inc.	Sunshine Bridge Fleet	167.4			LDB	30	Midstream direct transfer mooring.
74	Western Towing Co.	12-Mile Point Fleet	108.7			LDB	45	
75	Western Towing Co.	Mile 186	186.3	186.3	187.3	RDB	100	Mooring for 40 more barges not used.
76	Western Towing Co.	Mile 210 Fleet (The Chute)	210	210		Island	66	Fleet on south shore of island.
77	Western Towing Co.	Mile 225 West Bank Fleet	223.9	223.9	225.1	RDB	216	
78	Western Towing Co.	Mile 225 East Bank Fleet	224.3	224.3	224.7	LDB	47	
79	Western Towing Co.	Mile 231 Fleet	231.2	231.2	231.4	LDB	25	Mooring for 25 barges.
80	Wood Resources Corp.	Point Landing Fleet	110			RDB	64	
81	Wood Resources Corp.	ARTCO-Sarah Fleet	110.2	110.2	110.7	RDB	112	
82	Wood Resources Corp.	Lower Ama Fleet	114.8	114.8	115.1	RDB	70	
83	Zito Fleeting, LLC	Huey P. Long Bridge Fleet	105.2			LDB	230	Above and below waterline repairs to capacity of drydocs (1,500 tons).

**Index to Barge Fleets – Sorted by Mileage**  
New Orleans District

#	Operator	Fleet Designation	Mile	Start	Stop	Bank	Barge Capacity	Remarks
1	St. Bernard Port, Harbor and Terminal District	Chalmette Slip Mooring Fleet	89.6			LDB	24	
2	Harbor Towing & Fleeting, Inc.	Star Fleet	91			RDB	27	
3	Elmwood Marine Services, Inc.	Algiers Fleet	91.4			RDB	94	Above and below waterline repairs to capacity of drydocks (3,200 tons).
4	Plimsoll Marine, Inc.	LASH Marine Fleeting	93.5	93.5	94.3	RDB	480	LASH Barges (Lighter Aboard Ship)
5	Capital Marine Supply, Inc.	Algiers Fleet	95.1			RDB	112	
6	Coastal Cargo, Inc.	Louisiana Avenue Wharf Fleet	98.6			LDB	50	
7	Louisiana Dock Co.	Marrero Fleet	100.2	100.2	100.7	RDB	132	
8	Louisiana Dock Co.	Carrolton Fleet	103.5			LDB	112	
9	Zito Fleeting, LLC	Huey P. Long Bridge Fleet	105.2			LDB	230	Above and below waterline repairs to capacity of drydocks (1,500 tons).
10	Louisiana Dock Co.	Harahan Fleet	106.5			LDB	126	
11	Louisiana Dock Co.	Harahan Fleet	107.5			LDB		
12	Louisiana Dock Co.	Mile 108 Fleet	107.6	107.6	108.2	LDB		
13	Western Towing Co.	12-Mile Point Fleet	108.7			LDB	45	
14	Wood Resources Corp.	Point Landing Fleet	110			RDB	64	
15	Wood Resources Corp.	ARTCO-Sarah Fleet	110.2	110.2	110.7	RDB	112	
16	Channel Shipyard, Inc.	Channel Shipyard Fleet	111.3			RDB	70	Above and below waterline repairs.
17	Azalea Fleet, Inc.	Azalea Fleet	112.2	112.2	113.3	RDB	236	Above and below waterline repairs to capacity of 350-ton floating drydocks.
18	Wood Resources Corp.	Lower Ama Fleet	114.8	114.8	115.1	RDB	70	
19	ARTCO Tulane Fleeting, Inc.	Upper Kenner Bend Fleet	115.2			RDB	85	
20	ARTCO Tulane Fleeting, Inc.	Flowers Fleet	115.5	115.5		LDB	58	
21	ARTCO Tulane Fleeting, Inc.	Lower Kenner Bend Fleet	116			RDB	150	
22	ARTCO Tulane Fleeting, Inc.	St. Rose Fleet	117.1	117.1		LDB	232	Fleets at miles 116.3 and 117.1
23	GNOTS-Reserve, Inc.	St. Rose West Bank Fleet	118.5			RDB	243	
24	GNOTS-Reserve, Inc.	St. Rose East Bank Fleet	119.3			LDB	72	Cleaning and repair work; floating drydock.
25	ARTCO Tulane Fleeting, Inc.	Lower Canizaro Fleet	120.8	120.8		LDB	294	Midstream direct transfer mooring.
26	ARTCO Tulane Fleeting, Inc.	Upper Canizaro Fleet	121.9	121.9		LDB	88	Midstream direct transfer mooring.
27	Bayou Fleet, Inc.	Bayou Fleet	125			RDB	36	
28	Upper St. Rose Fleeting Co., Inc.	Upper St. Rose Fleet	126			RDB	200	Cleaning and repair work; floating drydock.
29	Kirby Fleeting, Inc.	Union Carbide Corp. Fleet	127.5			RDB	20	
30	CBG Marine Services Gulf, Inc.	Lower West Bank Fleet	131.5			RDB	315	
31	CBG Marine Services Gulf, Inc.	Laplace Lower East Bank Fleet	132.5			LDB	93	Cleaning and repair work; floating drydock; three ship moorings.
32	Capital Marine Supply, Inc.	Lucy Fleet	133.9			RDB	96	
33	CBG Marine Services Gulf, Inc.	Laplace Upper East Bank Fleet	133.9			RDB	63	Three ship moorings.
34	Capital Marine Supply, Inc.	Upper West Bank and Goldmine Fleet	136.2			RDB	283	Two Ship Moorings.
35	Capital Marine Supply, Inc.	Triangle Fleet	136.3			LDB	144	Cleaning and repair work; floating drydock.
36	Capital Marine Supply, Inc.	Triangle Fleet	136.3			LDB	58	
37	Elmwood Marine Services, Inc.	Triangle Fleet	136.3	137.4		LDB	144	Cleaning and repair work; floating drydock.
38	Cargo Carriers, Inc.	Reserve Lower Section Fleet	137.1			RDB	78	Cleaning work.
39	Cargo Carriers, Inc.	Reserve Upper Section Fleet	138.4			RDB	152	
40	St. John Fleeting, Inc.	West Bank Fleet	139.4			RDB	190	
41	St. John Fleeting, Inc.	Grayville Fleet	141			LDB	180	Cleaning and repair work; floating drydock. Two ship moorings
42	Cargo Carriers, Inc.	Upper Terra Haute Fleet	143.1			RDB	192	
43	Louisiana Dock Co.	Armant Fleet	150.3			RDB	250	Cleaning and repair work; floating drydock.

## Index to Barge Fleets – Sorted by Mileage (cont.)

## New Orleans District

#	Operator	Fleet Designation	Mile	Start	Stop	Bank	Barge Capacity	Remarks
44	ARTCO Tulane Fleeting, Inc.	Paulina Fleet	150.8	150.8		LDB	60	
45	ARTCO Tulane Fleeting, Inc.	Oak Alley Fleet	152.1			RDB	150	
46	Elmwood Marine Services, Inc.	Convent Fleet	158.3			LDB	232	Cleaning and repair work; floating drydock.
47	CBG Marine Services Gulf, Inc.	Upper West Bank Fleet	162.3			RDB	315	
48	CBG Marine Services at 164, Inc.	Mile 164 Fleet	164.5			LDB	337	Fleets at mile 162.9, 164.2 and 164.5. Cleaning and repair work; floating drydock.
49	Weber Marine, Inc.	Burnside Lower Fleet	165.5			LDB	12	Fleets at miles 165.5 and 166.0.
50	Weber Marine, Inc.	Burnside Upper Fleet	166.2			LDB	40	
51	Weber Marine, Inc.	Sunshine Bridge Fleet	167.4			LDB	30	Midstream direct transfer mooring.
52	River Repair, Inc.	Point Houmas Fleet	167.7			RDB	60	Cleaning and repair work; floating drydock.
53	Ormet Primary Alumina Corp	Burnside Terminal Right Bank Fleet	168.5	168.5	170.1	RDB	150	Midstream direct transfer mooring, left bank.
54	Ormet Primary Alumina Corp	Burnside Terminal Left Bank Fleet	169.9	169.9	170.4	LDB	52	
55	Darrow Fleeting and Switching	Mile 172 Fleet	171.3	171.3	172.2	LDB	100	Two midstream direct transfer moorings.
56	Donaldsonville Fleet and Barge Service	Buoy Tiers Fleet	174	174	174.5	RDB	70	
57	Donaldsonville Fleet and Barge Service	Main Fleet	174.4	174.4	175.1	RDB	90	Barge repair and cleaning
58	Darrow Fleeting and Switching	Mile 175 Fleet	175.3	175.3	177.2	LDB	300	Midstream direct transfer mooring.
59	Darrow Fleeting and Switching	Mile 180 West Bank Fleet	178.8	178.8	179.8	LDB	100	Two midstream direct transfer moorings.
60	Darrow Fleeting and Switching	Mile 180 West Bank Fleet	178.8	178.8	179.4	RDB	56	
61	Carline's Geismar Fleet Inc.	Carline's Geismar Fleet Mooring	182.1	182.1	182.8	LDB	120	Topside barge repair
62	Western Towing Co.	Mile 186	186.3	186.3	187.3	RDB	100	Mooring for 40 more barges not used.
63	McKinney Fleet and Barge Services, Inc.	Mile 202 Fleet	201.8	201.8	202.6	RDB	160	
64	Carline's Geismar Fleet Inc.	Carline's Plaquemine 204 Fleet	202.8	202.8	203.1	RDB	56	
65	Banta Fleet Corp.	Mile 207 Fleet	206.9	206.9	207.1	LDB	48	
66	Banta Fleet Corp.	Mile 208 Fleet	207.9	207.9	208.5	LDB	40	Barge repair, gas-freeing and cleaning.
67	Western Towing Co.	Mile 210 Fleet (The Chute)	210	210		Island	66	Fleet on south shore of island.
68	Western Towing Co.	Mile 225 West Bank Fleet	223.9	223.9	225.1	RDB	216	
69	Western Towing Co.	Mile 225 East Bank Fleet	224.3	224.3	224.7	LDB	47	
70	Cargo Carriers	Port Allen Fleet west bank mooring	226	226	228.3	RDB	271	Barge repair and cleaning.
71	Cargo Carriers	Port Allen Fleet east bank mooring	227.5	227.5	227.7	LDB	72	Midstream direct transfer mooring of Associated Terminals, LLC nearby.
72	Elmwood Marine Services, Inc.	Lower Fleet	227.7	227.7	227.9	LDB	30	Barge Repair and cleaning. Midstream direct transfer mooring of Associated Terminals, LLC nearby.
73	Elmwood Marine Services, Inc.	Middle Fleet	228.1	228.1	228.4	LDB	30	
74	Elmwood Marine Services, Inc.	Upper Fleet	228.6	228.6	228.8	LDB	30	
75	Capital Fleet Inc.	Fleet 2	230	230	230.4	LDB	40	
76	Capital Fleet Inc.	Fleet 3	230	230	230.4	Off Bank	80	
77	Capital Fleet Inc.	Fleet 5	230.1	230.1	230.8	RDB	90	
78	Capital Fleet Inc.	Fleet 4	230.8	230.8	231.6	RDB	96	
79	Western Towing Co.	Mile 231 Fleet	231.2	231.2	231.4	LDB	25	Mooring for 25 barges.
80	Louisiana Dock Co.	East Bank Fleet	235.7	235.7	238	RDB	144	Barge Repair, gas freeing and cleaning at TT Barge Services Mile 237 plants.
81	Louisiana Dock Co.	Lower West Bank Fleet	235.7	235.7	236.3	LDB	72	Barge Repair, gas freeing and cleaning at TT Barge Services Mile 237 plants.
82	Louisiana Dock Co.	Upper West Bank Fleet	236.5	236.5	237.5	LDB	126	Barge Repair, gas freeing and cleaning at TT Barge Services Mile 237 plants.
83	Canal Barge Co., Inc.	Belle Chase Fleet Mooring	Algiers canal				55	

## Lower Mississippi River Port Authority Information

Ports	Phone	Draft	Mileage		Map No.
			Lower	Upper	
Plaquemine	124 Edma Lafrance Road Braithwaite, LA 70040 Phone: (504) 682-7920 Fax: (504) 682-0649	Deep / Shallow	0	80.8	
St. Bernard	P.O. Box 1331 Chalmette, LA 70044-1331 200 Marlin Drive Chalmette, LA 70043 Phone: (504) 277-8418 Fax: (504)277-8471  <a href="http://www.stbernardport.com/">http://www.stbernardport.com/</a>	Deep / Shallow	81.5	91.5	
New Orleans	1350 Port of New Orleans Place New Orleans, LA 70130 P.O. Box 60046 New Orleans, LA 70160 Phone: (504) 522-2551 Fax: (504) 524-4156  <a href="http://www.portno.com/">http://www.portno.com/</a>	Deep / Shallow	81.2	114.9	
South Louisiana	P. O. Box 909 171 Belle Terre Blvd LaPlace, LA 70069-0909 (888) SLA-PORT Phone: (985) 652-9278 Fax: (985) 652-9518  <a href="http://www.portsl.com/">http://www.portsl.com/</a>	Deep / Shallow	114.9	168.5	
Greater Baton Rouge	2425 Ernest Wilson Drive P.O. Box 380 Port Allen, LA 70767-0380 Phone: (225)342-1660 Fax: (225) 342 1666 <a href="http://www.portqbr.com/">http://www.portqbr.com/</a> Emergency Phone/Main Gate Security Phone: (225) 342-5378	Deep / Shallow	168.5	253	
Natchez		Shallow	360	365	
Claiborne County	P.O. Box 689 Port Gibson, MS 39150 Phone: (601) 437-5216 Fax: (601) 437-4430	Shallow	404		
Vicksburg	Highway 61 N, Haining Rd Vicksburg, MS 39180 Phone: (601) 631-0555 Fax: (601) 636-4422	Shallow	437		Most of Vicksburg Harbor is on the Yazoo River
Madison Parish	P. O. Box 591 Tallulah, La. 71284-0591 Phone: (318) 574-2181	Shallow	457		
Lake Providence	Route 1 Box 3912 Lake Providence, LA 71254 Phone: (318) 559-2365	Shallow	483		



## Lower Mississippi River Port Authority Information (cont.)

Ports	Phone	Draft	Mileage		Map No.
			Lower	Upper	
Greenville	P. O. Box 446 Greenville, MS 38702-0446 Phone: (662) 335-2683 Fax: (662) 335-0804	Shallow	457		
Yellow Bend	PO Box 339 Arkansas City, Ar 71630 Phone: (870) 877-2007 Fax: (870) 877-2008	Shallow	553		
Rosedale	P.O. Box 460 Rosedale, MS 38769 Phone: (662) 759-6212 Fax: (662) 759-6213	Shallow	584		
Helena		Shallow	663		
Memphis	1115 Riverside Blvd. Memphis, TN 38106-2504 Phone: (901) 948-4422 Fax: (901) 775-9818	Shallow	738		
Osceola		Shallow	784		
Caruthersville	619 Ward Avenue Caruthersville, MO 63830 Phone: (573) 333-4125 Fax: (573) 333-4216	Shallow	849		
New Madrid	435 Main Street New Madrid, MO 63869 Phone: (573) 748-2530 Fax: (573) 748-7220	Shallow	889		
Hickman		Shallow	922		

## Lower Mississippi River Deep Draft Anchorage Information

Deep Draft Anchorage	Mileage		Bank	Map No.
	Lower	Upper		
Pilottown	1.5	6.7	West	93 & 97
Venice Lower	8	9.6	East	93, 94 & 95
Venice Upper	10	11.2	East	94
Boothville	12.2	18.5	West	92, 93 & 94
Ostrica	23	24.4	West	92
Port Sulphur	37.5	39.7	East	50
Magnolia	45.5	47.6	West	89 & 90
Celeste	49.8	52	West	89
Davant	52.8	53.9	East	89
Alliance	63.8	65.8	West	87 & 88
Wills Point	66.5	67.6	East	87
Cedar Grove (Dockside)	69.9	71.1	West	87
Belle Chase	73.1	75.2	West	87
Lower 12-Mile	78.6	80.8	West	86
Lower 9-Mile	82.7	85	West	86
New Orleans Emergency	89.6	90.1	West	85 & 86
New Orleans General	90.1	90.9	West	84, 85 & 86
New Orleans Quarantine	90.9	91.6	West	84 & 85
Lower Kenner Bend	113.3	114.3	West	83
Kenner Bend	114.7	115.6	West	83
Ama	115.5	117.3	East	82 & 83
Bonne Carre	127.3	128.8	East	81 & 82
Laplace	134.7	135.4	East	81
Reserve	137	137.5	West	80
Lower Grandview	146.4	146.7	East	80
Middle Grandview	146.8	147.2	East	80
Upper Grandview	147.5	148.8	East	79 & 80
Sunshine – Burnside	165	167	East	78
White Castle	190.4	191.1	West	76
Baton Rouge General	225.8	227.3	West	74
Lower Baton Rouge – Meal	228.5	229	East	74
Middle Baton Rouge	229.6	229.8	East	74
Upper Baton Rouge	230.6	231	East	74

28	446	474	324	352	122	288	316	158	36	529	557	83	205	241	402	374	848	726	690	931	292	264	738	616	580	821	110	397	425	49	73	109	132	801	689	383	355	829	707	671	912	19	91	780	279	251	725	603	567	808	123	13	676	104	551	579	105	227	263	22	933	843	154	934	830	379	407	67	55	91	150	781	671	18	762	638	172	524	552	78	200	236	5	926	816	127	907	803	27	145	79	51	525	403	367	608	323	213	476	304	200	630	458	603	534	562	88	210	246	5	936	826	137	917	813	17	155	10	613	98	70	544	422	386	627	304	194	495	285	181	649	477	622	19	632	224	196	670	548	512	753	178	68	621	159	55	126	603	748	145	758	126	23	51	423	301	265	506	425	315	374	406	302	528	356	501	102	511	121	247	17	45	429	307	271	512	419	309	380	400	296	534	362	507	96	517	115	241	6	181	153	627	505	469	710	111	578	202	98	732	560	705	102	715	83	43	204	198	735	72	187	622	252	171	143	617	495	459	700	213	121	568	212	109	722	550	695	92	705	73	53	194	188	725	62	197	612	242	10	182	154	628	506	470	711	220	110	579	201	97	733	561	706	103	716	84	42	205	199	736	73	186	623	253	1	11	191	219	255	133	97	338	593	483	206	574	470	360	188	333	290	343	289	415	168	174	363	300	559	250	120	372	362	373	335	307	781	659	623	864	67	44	732	48	56	886	714	859	256	869	257	111	358	352	889	226	33	776	406	154	164	153	526	459	487	13	135	171	70	861	750	62	842	738	92	80	65	538	75	557	863	436	442	95	568	827	18	388	640	630	641	268	794	400	372	846	724	688	929	2	108	797	17	121	951	779	924	321	924	302	174	423	417	954	291	32	841	471	219	229	218	591	65	859	250	278	196	74	38	279	652	542	147	633	529	301	129	274	329	284	348	474	227	233	304	359	618	191	179	431	421	432	59	585	209	650	232	204	678	556	520	761	170	60	629	151	47	783	611	756	153	766	134	89	255	249	786	123	136	673	303	51	61	50	423	163	691	168	482	345	373	101	21	59	184	747	637	52	728	624	206	34	179	424	189	443	569	322	328	209	454	713	96	274	526	516	527	154	680	114	745	95	577	505	533	59	181	217	24	907	792	108	888	784	46	126	19	584	29	503	729	482	488	49	614	873	64	434	686	676	687	314	840	46	905	255	737	160	515	543	69	191	227	14	917	807	118	898	794	36	136	9	574	19	613	739	492	498	39	624	883	74	444	696	686	697	324	830	56	915	265	747	170	10	253	281	193	71	35	276	655	545	144	636	532	298	126	271	332	281	351	477	230	236	301	362	621	188	182	434	424	435	62	588	206	653	3	485	92	252	262	416	444	30	92	128	113	818	708	19	799	695	135	37	108	495	118	514	640	393	349	138	525	784	25	345	597	587	598	225	751	43	816	166	648	71	89	99	163	319	391	765	643	607	848	83	27	716	64	40	870	698	878	240	853	221	95	342	336	873	210	49	760	390	138	148	137	517	16	778	81	569	87	664	824	834	572	755	281	886	853	201	478	543	571	97	219	255	14	945	835	146	926	822	8	164	19	622	9	641	767	520	526	11	652	911	102	472	724	714	725	352	878	84	943	293	775	198	38	28	290	129	581	24	31	661	384	862	117	145	229	207	171	412	519	409	280	500	396	434	280	407	196	417	215	341	94	100	437	226	485	324	46	298	288	299	74	452	342	517	133	349	228	388	398	136	299	155	450	457	235	42	436	426	118	146	328	206	170	411	520	410	279	501	397	433	261	406	197	416	216	342	93	101	436	227	486	350	47	299	289	300	73	453	341	518	132	350	227	387	397	135	294	156	449	456	236	41	437	425	45	17	491	369	333	574	357	247	442	338	234	596	424	569	34	579	53	179	68	62	599	64	323	486	116	136	126	137	236	290	504	355	295	187	390	550	560	298	461	7	612	619	73	204	274	588	162	163	398	370	844	722	686	927	4	106	795	15	119	919	777	922	319	932	301	174	421	415	952	289	30	839	469	217	227	216	589	63	857	2	648	166	743	903	913	651	814	360	965	972	540	537	79	941	515	516	353
----	-----	-----	-----	-----	-----	-----	-----	-----	----	-----	-----	----	-----	-----	-----	-----	-----	-----	-----	-----	-----	-----	-----	-----	-----	-----	-----	-----	-----	----	----	-----	-----	-----	-----	-----	-----	-----	-----	-----	-----	----	----	-----	-----	-----	-----	-----	-----	-----	-----	----	-----	-----	-----	-----	-----	-----	-----	----	-----	-----	-----	-----	-----	-----	-----	----	----	----	-----	-----	-----	----	-----	-----	-----	-----	-----	----	-----	-----	---	-----	-----	-----	-----	-----	----	-----	----	----	-----	-----	-----	-----	-----	-----	-----	-----	-----	-----	-----	-----	-----	-----	----	-----	-----	---	-----	-----	-----	-----	-----	----	-----	----	-----	----	----	-----	-----	-----	-----	-----	-----	-----	-----	-----	-----	-----	-----	----	-----	-----	-----	-----	-----	-----	-----	-----	----	-----	-----	----	-----	-----	-----	-----	-----	-----	----	----	-----	-----	-----	-----	-----	-----	-----	-----	-----	-----	-----	-----	-----	-----	-----	-----	----	----	-----	-----	-----	-----	-----	-----	-----	-----	-----	-----	-----	-----	----	-----	-----	-----	---	-----	-----	-----	-----	-----	-----	-----	-----	-----	----	-----	-----	-----	-----	-----	----	----	-----	-----	-----	----	-----	-----	-----	-----	-----	-----	-----	-----	-----	-----	-----	-----	-----	-----	-----	-----	-----	----	-----	----	----	-----	-----	-----	----	-----	-----	-----	----	-----	-----	-----	-----	-----	-----	-----	-----	-----	-----	----	-----	-----	-----	-----	-----	----	----	-----	-----	-----	----	-----	-----	-----	---	----	-----	-----	-----	-----	----	-----	-----	-----	-----	-----	-----	-----	-----	-----	-----	-----	-----	-----	-----	-----	-----	-----	-----	-----	-----	-----	-----	-----	-----	-----	-----	-----	-----	-----	----	----	-----	----	----	-----	-----	-----	-----	-----	-----	-----	-----	-----	-----	-----	----	-----	-----	-----	-----	-----	-----	-----	-----	----	-----	-----	----	-----	-----	----	-----	-----	----	----	----	-----	----	-----	-----	-----	-----	----	-----	-----	----	-----	-----	-----	-----	-----	-----	-----	-----	-----	-----	-----	-----	---	-----	-----	----	-----	-----	-----	-----	-----	-----	-----	-----	-----	-----	-----	-----	----	-----	-----	-----	-----	-----	-----	----	-----	-----	-----	-----	----	----	-----	-----	-----	-----	-----	-----	-----	-----	-----	-----	-----	-----	-----	-----	-----	-----	-----	-----	-----	-----	-----	-----	-----	----	-----	-----	-----	-----	-----	-----	-----	-----	-----	-----	----	-----	-----	----	-----	-----	-----	-----	-----	-----	----	-----	-----	-----	-----	-----	-----	-----	----	----	----	-----	-----	-----	-----	-----	-----	-----	-----	----	----	-----	-----	-----	----	-----	-----	-----	----	-----	-----	-----	-----	-----	-----	-----	-----	-----	-----	----	-----	-----	-----	-----	-----	-----	-----	-----	----	-----	-----	-----	----	-----	-----	----	-----	-----	-----	-----	-----	----	-----	----	-----	----	-----	-----	-----	-----	----	-----	-----	----	-----	-----	-----	-----	-----	-----	----	-----	-----	-----	-----	-----	-----	----	-----	-----	----	-----	-----	-----	-----	-----	----	-----	---	-----	----	-----	-----	-----	-----	----	-----	-----	----	-----	-----	-----	-----	-----	-----	----	-----	-----	-----	-----	----	-----	-----	-----	----	----	-----	-----	-----	-----	-----	-----	-----	-----	-----	-----	-----	-----	-----	-----	-----	-----	-----	-----	-----	-----	-----	-----	-----	----	-----	-----	-----	---	-----	----	-----	-----	-----	-----	----	----	-----	-----	-----	-----	----	-----	-----	-----	----	-----	-----	-----	-----	-----	-----	-----	-----	-----	-----	----	-----	-----	-----	-----	-----	-----	----	-----	-----	-----	----	----	----	-----	-----	-----	-----	-----	-----	-----	----	----	-----	----	----	-----	-----	-----	-----	-----	-----	----	-----	-----	-----	-----	----	-----	-----	-----	-----	-----	-----	----	-----	----	-----	----	-----	-----	-----	-----	-----	-----	-----	-----	-----	-----	-----	-----	----	-----	-----	----	-----	-----	-----	-----	-----	---	-----	----	-----	---	-----	-----	-----	-----	----	-----	-----	-----	-----	-----	-----	-----	-----	-----	----	-----	-----	-----	-----	----	----	-----	-----	-----	----	----	-----	-----	-----	-----	-----	-----	-----	-----	-----	-----	-----	-----	-----	-----	-----	-----	-----	-----	-----	-----	-----	----	-----	-----	-----	-----	-----	----	-----	-----	-----	----	-----	-----	-----	-----	-----	-----	-----	-----	-----	-----	-----	-----	-----	-----	----	-----	-----	-----	-----	-----	-----	-----	-----	-----	-----	-----	-----	-----	-----	-----	-----	-----	-----	-----	-----	----	-----	-----	-----	-----	-----	----	-----	-----	-----	----	-----	-----	-----	-----	-----	-----	-----	-----	-----	-----	-----	-----	-----	-----	----	-----	-----	----	----	-----	-----	-----	-----	-----	-----	-----	-----	-----	-----	-----	-----	----	-----	----	-----	----	----	-----	----	-----	-----	-----	-----	-----	-----	-----	-----	-----	-----	-----	-----	-----	-----	-----	-----	-----	---	-----	-----	----	-----	-----	-----	-----	-----	-----	-----	-----	-----	-----	-----	---	-----	-----	----	-----	-----	-----	-----	-----	-----	-----	-----	-----	-----	-----	-----	----	-----	-----	-----	-----	-----	-----	----	-----	---	-----	-----	-----	-----	-----	-----	-----	-----	-----	-----	-----	-----	----	-----	-----	-----	-----

MILEAGE BETWEEN POINTS  
ALONG THE  
MISSISSIPPI RIVER  
CAIRO, IL TO THE GULF OF MEXICO  
IN RIVER MILES

Mileage above and below Head of Passes is based on surveys of 1962.

\* Via Southwest Pass

**NAVIGABLE WATERWAYS  
MISSISSIPPI VALLEY DIVISION**

Waterway	Miles of Project Channel	Project Dimensions	Head of Navigation	Remarks
Mississippi River MO, IL, KY, TN, AR, MS, LA	955.8 - 233.4	Cairo - Baton Rouge; 12 ft. deep, 300 ft. wide.		
	233.4 - 104.0	Baton Rouge to New Orleans; 45 ft. deep, 500 ft wide.		
	104.0 - 86.7	Port Limits of New Orleans; 45 ft. deep by 750 ft. wide channel within limits of the 35 ft. deep by 1500 ft. wide channel.		
	86.7 - 0	New Orleans to Head of Passes; 45 ft. deep by 750 ft. wide.		
	0 - 14.2 B.H.P.	Head of Passes to Mouth of South Pass, 30 ft. deep by 450 ft. wide, with 30 ft. deep, by 600 ft. wide over bar.		Maintained to 17 feet.
	0-21.2 B.H.P.	Head of Passes - Mouth of Southwest Pass, 45 ft. deep by 750 ft. wide, with 45 ft. deep by 600 ft. wide over bar.		
Wolf River (Memphis Harbor) TN	0- 3.0	Project (based on modification of previous project as provided in 1958 Flood Control Act) provides for a channel 9 ft. deep at low water from mouth to Mi. 3 with bottom widths of 250 ft. from Keel Ave, (Mi. 1.75) and 200 ft. from Kell Ave. to Mi. 3.		9 feet at low water maintained from harbor mouth to Mi. 3 near North Second Street (closure dam).
St. Francis River AR	0 - 45.0	None	Mouth of Round Pond Cut-off, 45 miles above mouth.	During low water period, depths do not exceed 1 to 2 feet.
White River AR	0 - 169.0	None	Branson, MO - 520 miles above mouth.	Mouth to Peach Orchard Bluff, AR, a navigable depth of more than 4.5 feet for 8 months, and less than 4.5 feet for 4 months.
Arkansas and Verdigris Rivers AR, OK	0- 72.5 (1) 72.5 - 436.6 (2)	Channel widths are generally 300 feet on the White River and Arkansas Post Canal, 250 feet on the Arkansas River and 150 feet on the Verdigris River. The channel has a minimum depth of 9 feet throughout.	Catoosa, OK on the Verdigris River. Mouth of White to entrance to Arkansas and Verdigris Rivers, 386.3 Mi., to Catoosa, OK, 436.6 Mi.	Navigation channel marked by buoys, shore lights and day marks. There are 17 locks, 12 in Arkansas and 5 in Oklahoma. All lock chambers are 110 feet wide by 600 feet long.
Yazoo River	0- 188.1	A 9 ft. depth is presently available about 5 months, with controlling depths of 3 to 4 feet over the bars during low water periods.	Confluence Yalobusha and Tallahatchie Rivers, Mi. 188.1.	A 9-foot minimum depth by 1 SO-foot minimum width channel is authorized from the mouth to Greenwood, MS. Construction of the authorized project has not been initiated.
Big Black River MS	0 - 71.9	None	Illinois Central RR Bridge, Mi 71.9.	Between January and June the depth will exceed 4 ft., remainder of year controlling depth is 1 to 2 ft.
Red River Waterway LA, TX, AR, OK	MS River to Shreveport, LA Reach 0 - 236.0	9' x 200' channel from the Mississippi River to Shreveport, LA and then to Daingerfield, TX via Twelvemile and Big Cypress Bayous.	Shreveport, LA, Post Project Mile 236.0.	Lower 31 Miles of the Overton - Red River Waterway incorporated into this project.
	Shreveport, LA to Daingerfield, TX Reach 236.0 - 294.0		Upper end of Lake 0' The Pines near Daingerfield, TX Mile 294.0.	Shreveport to Daingerfield Reach currently in inactive status.
Ouachita and Black Rivers LA, AR	0 - 337.0	9 ft. deep by 100 ft. wide, channel from the Mouth of the Black River (Mile 0) to Camden, AR (Mile 337.0) (1972 Mileage).	Camden, AR, Mi. 337.0	Lock dimensions - 84 feet wide x 600 feet long.
Atchafalaya River LA (MS River to Morgan	123.0	12 ft. deep and 125 ft. wide from Mississippi River, Mi. 304 AHP to Morgan City, LA.	Connects with Mississippi River, via Old River Lock opposite Angola, LA, (Mi. 304 AHP).	Project completed February 1956 12.0 ft. depth maintained.
(Morgan City to Gulf of Mexico)	33 .5	20 ft. deep and 200 ft. wide from -20 ft contour in Atchafalaya Bay to -20 ft contour in Gulf of Mexico.		The 20 ft. contour in Gulf of Mexico is located 25 miles from mouth of river.
Intracoastal Waterway Gulf Section	302.4 (via Harvey Lock) 303.5 (via Algiers Lock) 64.1 (to Port Allen Lock) 9.0 (to Plaquemine Lock)	Lake Borgne Lt. No. 29 to New Orleans, LA, 12 ft. deep x 150 ft. wide; Harvey Canal, 12 ft. deep x 125 ft. wide; Mississippi River via Algiers Lock (New Orleans, LA), via Houma By-Pass to Lower Atchafalaya River (Morgan City, LA) 16 ft. x 150 ft. wide; Morgan City, LA to Sabine River, 16 ft. x 200 ft. wide.		Plaquemine Lock was permanently closed to navigation on 29 September 1961. Operation of the highway and railroad bridges immediately downstream from the lock was discontinued as of the same date. A channel of interim section (8ft. by 50 ft.) connects with Franklin, LA (5.8 miles). Work has not been initiated on enlarging the existing 12' x 125' channel to 16' x 150' and 16' x 200' between Mississippi River via Algiers Lock (New Orleans, LA) to Sabine River.
Baton Rouge Harbor (Devil's Swamp)	5.0	12 ft. deep and 300 ft. wide.	2.5 Miles above mouth at Mississippi River.	The harbor is completed to Mi 2.5 and maintained to a depth of -12.0 M.L.W. and 150 ft. interim width. The harbor is to be extended to Mi. 5.0 when and as needed.
Waterway from Intracoastal Waterway to Bayou Dulac (Bayous Grand Caillou and Le Carpe) LA	16.3	Bayou Grand Caillou, 5 ft. deep and 40 ft. wide; Bayou Le Cape, 10 ft. deep and 45 ft. wide.	Confluence of Bayou Le Carpe at Gulf Intracoastal Waterway (1.5 miles south-east of Houma, LA).	
Houma Navigation Canal, LA	40.5 with 14.5 miles in Terrebonne Bay	15 ft. deep and 150 ft. wide; Cat Island Pass 18 ft. deep and 300 ft. wide.	Confluence of Houma Navigation Canal and Gulf Intracoastal Waterway (Approx. Mile 59.6, west of Harvey Lock).	

**NAVIGABLE WATERWAYS  
MISSISSIPPI VALLEY DIVISION**

Waterway	Miles of Project Channel	Project Dimensions	Head of Navigation	Remarks
The Inland Waterway (From Franklin to the Mermentau River, LA)	90.0	Depth 5 ft., width 40 ft.		Hanson Canal and Lock, between Bayou Teche and G.I.W.W., donated in fee to St. Mary Parish Police Jury. Other portions of project replaced by G.I.W.W. and Mermentau River, LA Project.
The Inland Waterway (From Vermilion Bay, LA to Mermentau River LA)	47.6	Depth 5 ft., width 40 ft.		
Bayous Petit Anse Tigre and Carlin LA	16.1	Bayou Petit Anse, 9 ft. deep by 80 ft. wide; Mcilhenny Canal (Avery Canal), 7 ft. deep by 60 ft. wide; Bayou Carlin, 9 ft. deep by 80 ft. wide. Mooring area 9 ft. deep by 1300 ft. long, width varying from 125 ft. to 200 ft. along right bank of Bayou Carlin below the south edge of Delcambre, LA.	(See remarks)	Bayou Petit Anse at Highway bridge north of Avery Island, LA, 9.1 miles to Vermilion Bay. Mi. 0 is at Intercoastal Waterway; Bayou Carlin at Lake Peigneur 1.5 miles north of Delcambre, LA, 7.6 miles to mouth of Bayou Petit Anse. Mcilhenny Canal (Avery Canal) at Intracoastal Waterway (Mi. 0) to Vermilion Bay (Mi. 2).
Bayou Teche and Vermilion River LA	51.0	Bayou Teche; Mi. 0 to 54.5, Mouth to New Iberia 8 ft. deep, 80 ft. wide; Mi. 54.5 to 72.5, New Iberia to Keystone Lock, 6 ft. deep, 60 ft. wide; Mi. 72.5 to 106.5, Keystone Lock to Arnaudville, 6 ft. deep, 50 ft. wide. Vermilion River: 8 ft. deep and 80 ft. wide from Vermilion Bay to the Intracoastal Waterway; 9 ft. deep and 100 ft. wide from Intracoastal Waterway to Mi. 52.0, Lafayette, LA.		
Mermentau River LA (Above G.I.W.W.)	34.0	9-ft. by 100-ft. channel, junction of Bayous Des Cannes and Nezpique to the Intracoastal Waterway, Gulf Section.	Junction of Bayou Des Cannes and Nezpique, 2.25 miles above Mermentau, LA.	12' x 125' & 200' authorized.
Freshwater Bayou LA	19.85 3.22 Mi. Bar Channel	Channe112 ft. deep and 125 ft. wide from the Gulf Intracoastal Waterway at mile 161.2 west of Harvey Lock to the 12 foot depth contour in the Gulf of Mexico with increased width to 250 feet in the Gulf approach as may be found advisable; jetties from the shoreline to the 6 foot depth contour in the Gulf of Mexico; and a lock 84 ft. wide and 600 ft. long near the Gulf of Mexico.	Junction with Gulf Intra coastal Waterway (Mi. 161.2 west of Harvey Lock).	Freshwater Bayou Lock opened to navigation 27 July 1968.
Calcasieu River and Pass LA	122.5	Channel 35 ft. deep by 250 ft. wide from vicinity of U. S. Highway 90 to the wharves at Port of Lake Charles. Channel 40 ft. deep by 400 ft. wide from the wharves at Lake Charles to the jettied channel at Gulf of Mexico, including Clooney Island Loop, 40 ft. x 400 ft., and Coon Island Ship Channel 40 ft. x 200 ft. Channel 42 ft. deep by 800 ft. wide from the jettied channel to the 42 ft. depth contour in the Gulf of Mexico.	Phillips Bluff, LA, 85.9 miles to mouth in the Gulf of Mexico.	
Lake Charles Deep Water Channel, LA	24.9	30 ft. deep and 125 ft.	Navigable throughout; Mi. 266.0 (G.I.W.W. mileage) at Sabine River south of Orange, TX.	
Waterway from Empire, LA to the Gulf of Mexico	10	9 ft. deep and 80 ft. wide	Mi. 29.5 A.H.P. (Mississippi River mileage) 10 miles above Gulf of Mexico shore line.	
Grand Bayou Pass, LA	--	6 ft. deep and 60 ft. wide entrance bar Gulf of Mexico.		
Barataria Bay Waterway, LA	43.6	Project authorized by River and Harbor Act July 1958. Provides for a 125 ft. by 12 ft. channel from G.I.W. to Grand Isle, and thru Barataria Pass with extension for 4.3 mi., 12 ft x 250 ft. bar entrance channel from Barataria Pass along N. side of Grand Isle thru B. Rigaud.	Junction of Bayou Villars and Bayou Barataria with the Gulf Intracoastal Waterway (Vic. Mile 115.0)	
Mississippi River Gulf Outlet, LA		36 ft. deep and 500 ft. wide to Chandeleur Islands, thence increasing to 38 ft. deep and 600 ft. to the 38 ft. contour in the Gulf of Mexico.		Modification of the Mississippi River - Baton Rouge to the Gulf of Mexico project provides for a tidewater channel from the Inner Harbor Navigation Canal at New Orleans extending southeast as a land and water cut to and through Chandeleur Sound and Islands to the 38 ft. contour in the Gulf of Mexico.
Mississippi River Outlets, Venice, LA (Tiger Pass)		14-ft. deep 150-ft wide to the jettied channel at the Gulf of Mexico (approximately mile 12.5), thence increasing to 16-ft. deep and 250-ft. wide to the 16-ft. contour in the Gulf of Mexico.	Head at Mississippi River, Mile 10.0 A.H.P. (Mississippi River Mileage).	
Mississippi River Outlets, Venice, LA (Baptiste Collette)		14-ft. deep and 150-ft. wide to the jettied channel at Gulf of Mexico (approximately mile 6.0), thence increasing to 16-ft. deep and 250-ft. wide to the 16-foot contour in the Gulf of Mexico.	Head at Mississippi River Mile 11.5 A.H.P. (Mississippi River Mileage).	

**MISSISSIPPI RIVER**  
**INDEX TO LOCALITIES BY MAPS AND MILES ABOVE HEAD OF PASSES**  
Miles below Head of Passes marked with an asterisk\*

	MAP NO.	AHP MILEAGE
<b>A</b>		
Aben, LA	77 & 78	173.0
Addie, MS	--	--
Ajax Bar, MS	47	481.0
Albemarle Bend (Willow Cut-Off)	--	--
Albemarle Lake (Willow Cut-Off)	--	--
Alford, LA	72 & 73	249.5
Algiers, LA (Verret St.)	84	94.0
Algiers Lock and Canal (Intracoastal Waterway), LA	85	88.0
Algiers Lock Gage, LA	85 & 86	88.0
Alhambra, LA	76	192.3
Allendale Ldg, LA	73	239.1
Alliance, LA	103	63.0
Alloway Ldg, MS	64	334.2
Alsatia, LA	49	467.0
Alsatia - Salem Bend, MS	49	468.0
Alto or Hermitage Ldg, LA	72	256.9
Alvin Callender Airport	87	74.5
Ama, LA	82 & 83	116.8
American Cut-Off	43	526.0
Anchor Ldg, LA	71 & 72	260.1
Anchorage Ldg, LA	74	232.3
Anderson Ldg, MS	--	--
Andrews Ldg, AR	19	756.6
Angelina Ldg, LA	80	144.4
Angola, LA (State Penal Farm)	67 & 68	302.8
Angola Ldg, LA	68	300.4
Arbroth Ldg, LA	72	252.1
Arcadia Ldg, LA	78	166.2
Arcadia Ldg, MS	49	469.8
Arcadia Point, MS	49	472.0
Archer Island, AR (Leland Cut-Off)	40 & 41	--
Arkansas City, AR	39	554.0
Arkansas City Gage, AR	39	554.3
Arkansas River (mouth)	36	584.0
Armant Ldg, LA	79	150.2
Armstrong Bar, TN	23	718.0
Arrow Bend	70	272.1
Artonish, MS	64 & 65	323.0
Artonish Ldg, MS	64 & 65	323.0
Ashbrook Cut-Off (upper end)	39 & 40	549.4
Ashbrook Neck, MS	39 & 40	549.0
Ashbrook Point Ldg, MS (Ashbrook Cut-off)	--	--
Ashland, LA	64	332.9
Ashland, MS	58	381.0
Ashland Ldg, MS	58	381.0
Ashland Towhead, MO	12	829.5
Ashley Point Ldg, AR	26	688.8
Ashley Ldg, LA (Glasscock Cut-Off)	62	--
Ashley Ldg, LA	50 & 51	451.8
Ashport, TN	46	496.8
Ashport Bar, AR	15	796.0
Ashport Ldg, TN	15	796.4
Atherton, LA	49	470.0
Atherton Towhead, LA	49	470.6

**MISSISSIPPI RIVER**  
**INDEX TO LOCALITIES BY MAPS AND MILES ABOVE HEAD OF PASSES**  
Miles below Head of Passes marked with an asterisk\*

	MAP NO.	AHP MILEAGE
Augusta, LA	87	71.4
Australia Ldg, MS	32	615.0
Australia Point (Manchac Point), LA	75	215.5
Avenue Ldg, AR (Jackson Cut-Off)	--	--
Avondale, LA	83	108.3
Avondale Bend, LA	83	108.6
<b>B</b>		
Babbin Ldg, LA	77	182.5
Bachelor Bend (Leland Cut-Off)	40 & 41	--
Baleshed Ldg, MS	46	491.4
Baleshed Towhead, MS	46	491.0
Baptiste Collette Bayou, LA	93 & 94	11.4
Barfield, AR	14	810.5
Barfield Bend	13 & 14	813.0
Barfield Ldg, AR	14	808.0
Bayou Lamoque, LA	91	33.2
Bayou Manchac, LA	75	214.9
Bayou Pierre, MS (mouth)	57	394.5
Bayou Sara, LA (mouth)	71	266.0
Bayou Sara Bend	71	265.6
Bayou Sara Gage, LA	71	266.2
Bayou Vidal, LA (Diamond Cut-Off)	--	--
Beale St. Gage, TN	21	736.0
Beard Ldg, AR	23	715.3
Beaulieu, LA	74	227.9
Beckwith, Bend	3 & 4	925.0
Bedford, LA	53 & 54	429.0
Beef Islands No. 40 and 41, TN	20	746.0
Beith Ldg, AR	32	617.8
Belair, LA	87 & 88	65.2
Belle Chasse, LA	87 & 88	75.9
Belle Grove Ldg, LA	76	191.9
Belle Helene Ldg, LA	77	182.9
Bellevue Ldg, Ms (Willow Cut-Off)	--	--
Bellevue, LA	89	55.3
Bells Point, MO	10 & 11	843.9
Bells Point Ldg, MO	10 & 11	843.5
Belmont, LA	79	152.8
Belmont Ldg, LA	70	237.4
Bend of Island No. 8	4 & 5	915.5
Bend of Island No. 25	13 & 14	803.6
Bend of Island No. 63, MS	30	638.5
Ben Lomond Ldg, MS	47	487.7
Benoit, MS	--	--
Bessie Ldg, TN	6	897.7
Bertrands Ldg, LA	71	262.3
Bertrandville, LA	87	69.9
Beulah Crevasse (vicinity Lake Beulah)	37	--
Bieller Ldg, MS	58	387.3
Big Black or Togo Island, LA	55	414.2
Big Black River (mouth)	55	408.6
Big Island, AR	35	590.5
Biggs Ldg, AR	22	724.0
Bird Ldg, AR (Cauk Cut-Off)	--	--

**MISSISSIPPI RIVER**  
**INDEX TO LOCALITIES BY MAPS AND MILES ABOVE HEAD OF PASSES**  
Miles below Head of Passes marked with an asterisk\*

	MAP NO.	AHP MILEAGE
Birds Point, MO	1	953.0
Bixby Towhead, TN	8	874.0
Black Bayou Drainage Ditch, MS	39	--
Black Hawk Ldg, LA	64 & 65	320.1
Blaker Towhead, TN	10 & 11	844.5
Blind Bay	--	--
Blue Grass Towhead, TN	13	821.0
Blue Point, AR	25	695.8
Blue Point Ldg, AR	27	674.5
Bohemia, LA	90	45.4
Boies Point, LA	70	274.1
Bolivar Bend (Cauk Cut-Off)	--	--
Bolivar Ldg, MS (Cauk Cut-Off)	--	--
Bolivar Point, LA	92	21.5
Bondurant Chute, MS	57	394.5
Bondurant Ldg, LA	57	399.0
Bondurant Towhead, LA	57	395.6
Boney Ldg, LA	51	446.0
Bonnet Carre Crevasse, LA	81	133.0
Bonnet Carre Gage, LA	81 & 82	128.0
Bonnet Carre Spillway, LA	81 & 82	128.0
Booths Point, TN	11	839.1
Booths Point Ldg, TN	11	839.0
Boothville, LA	92	17.0
Bordeaux Island, AR	27	682.0
Bowden, LA	77	182.0
Boyd, Ldg, LA (Glasscock Cut-Off)	62	--
Braithwaite, LA	86	79.8
Braithwaite Gage, LA	86	76.6
Brakel, LA	68	293.2
Brandon, LA	69	291.8
Brandywine Chute, TN-AR (upper end)	19	754.0
Brandywine Island, TN-AR	19	752.0
Brandywine Ldg, AR (Brandywine Ch.)	19	--
Brant Bayou, LA	97	3.0
Briar Ldg, MS (Glasscock Cut-Off)	62	--
Briars Chute (Glasscock Cut-Off)	--	--
Bridge City, LA	83	107.0
Brilliant Point, LA	78	162.0
Brooks, LA	70	272.0
Brooks Ldg, MS	55	409.7
Broussard Ldg, LA	75	211.7
Browns Ldg, MS (vicinity Opossum Chute)	45	--
Browns Point, MS	51	444.0
Browns Point Ldg, MS	51	447.0
Bruinswick Ldg, MS (Willow Cut-Off)	--	--
Brunette Point, LA	70	282.8
Brusly, LA	74	224.9
Brusly Ldg, LA	--	--
Buckhorn or Omega Ldg, LA	99	457.2
Buck Island Bar, MS	24	--
Buck Island No. 53, MS	24 & 25	702.0
Buena Vista, LA	58	382.0
Buffalo River, MS	67	312.9
Bullerton Towhead, AR	16	784.5



**MISSISSIPPI RIVER**  
**INDEX TO LOCALITIES BY MAPS AND MILES ABOVE HEAD OF PASSES**  
Miles below Head of Passes marked with an asterisk\*

	MAP NO.	AHP MILEAGE
Bullitt Bayou Ldg, LA	60	--
Bull Pen Ldg, TN	20	747.5
Bunches Cut-Off, MS (Sarah Cut-Off)	45	--
Buras, LA	92	25.0
Burbridge, LA	88	61.5
Burke Ldg, MS	30 & 31	636.0
Burn Ldg, LA (Palmyra Lake)	55	--
Burnside Ldg, TN	78	170.3
Burrus Ldg, TN	8	872.3
Burrwood, LA (Southwest Pass)	99	* 15.0
Burtville, LA	75	215.6
Butler, AR	17	776.5
<b>C</b>		
Cabin Teele Crevasse, LA	50 & 51	452.7
Cabin Teele Ldg, LA	50 & 51	451.0
Caernarvon Canal, LA	86	81.6
Caernarvon Crevasse, LA	86	81.3
Caernarvon, LA	86	81.7
Cairo Point, IL	1	954.5
Campbells Ldg, KY	2	943.5
Cane Island, KY	1	948.7
Cannon Point Ldg, MS	46	419.8
Caribo Ldg, LA	79	158.0
Carolina Ldg, MS	44 & 45	507.6
Carr Ldg, AR	13 & 14	806.5
Carr Point, LA	66, 67 & 68	303.5
Carrollton Bend	84	104.0
Carthage Ldg, MS	60 & 61	360.5
Carthage Point, MS	61	359.0
Caruthersville, MO	10	846.0
Caruthersville Gage, MO	10	846.4
Carville, LA	76	189.3
CASTING FIELDS:		
Delta Point, LA	52 & 53	438.2
Greenville, MS	40, 41 & 42	539.4
Helena, AR	28	661.0
Richardson, TN	17 & 18	768.8
St. Francisville, LA	71	265.5
Cates Ldg, TN	6 & 7	900.2
Cattfish Ldg, LA	70	281.2
Catfish Point Ldg, MS (Caulk Cut-Off)	37	574.0
Catherine Ldg, LA	76	194.1
Catherine Ldg, LA	73	238.7
Cat Island, AR	36	580.7
Cat Island, AR	24	710.0
Cat Island (No. 50), AR	24	709.5
Caulk Cut-Off (upper end)	37	576.1
Cayuga Ldg, MS (Yucatan Cut-Off)	55	--
Cedar Grove, LA	87	70.9
Cedar Grove Ldg, LA	76	193.9
Centennial Cut-Off	51, 52 & 53	437.5
Centennial Island, TN (lower island)	21	--
Central, LA	78	164.8
Cerro Garda Ldg, MS	63	336.3

**MISSISSIPPI RIVER**  
**INDEX TO LOCALITIES BY MAPS AND MILES ABOVE HEAD OF PASSES**  
Miles below Head of Passes marked with an asterisk\*

	MAP NO.	AHP MILEAGE
Cessions Towhead, AR	32	615.0
Chalk Bluff, KY	2	934.0
Chalmette, LA	86 & 86	89.3
Chalmette Slip, LA	86 & 86	90.5
Chamblee, LA	58	384.4
Chatham Ldg, LA	77	186.8
Chatham Town, LA	79	160.3
Cheeks Ldg, AR (Sunflower Cut-Off)	31	--
Chicken Island, AR	21	740.0
Chicot Ldg, AR	37 & 38	565.0
Choctaw Bayou, LA	58	--
Choctaw Bar	38	561.0
Choctaw Bend	38	559.0
Choctaw Island No. 78, AR	38	562.0
Chotard Ldg, MS (Willow Cut-Off)	--	--
Chute of Island Nos. 2, 3, & 4	2	941.5
Chute of island No. 8(upper end)	4	916.0
Chute of Island No. 14	61	358.8
Chute of Island No. 63	30	636.0
Chute of Island No. 68	32	621.5
Chute of island No. 69	33	613.0
Chute of Island No. 82 (Tarpley Cut-Off)	40	--
Cigarette Ldg, TN	20	747.5
Cinclare Ldg, LA	74	225.4
City Price, LA	90	44.5
Claiborne Ldg, LA	76	188.3
Clara Belle Ldg, LA	75	212.7
Clark Towhead, MS	26	689.0
Coffee Point, LA	55 & 56	406.8
Coles Creek, MS (mouth)	59	376.1
Coles Island No. 113, MS	58	380.0
College Point Gage, LA	79	157.4
College Point Ldg, LA	79	157.5
Columbus, KY and Gage	2	937.2
Comeaux Ldg, LA	75	219.4
Como Ldg, LA	69	291.8
Commerce Cut-Off, MS	25	695.0
Commerce Ldg, MS	25	698.0
Concession, LA	87	74.0
Concordia Island, MS	34	--
Conrad Point (or Duncan Point), LA	75	222.5
Convent Ldg, LA	79	158.7
Coochie, LA	65 & 67	316.2
Cooks Ldg, LA	71 & 72	259.7
Cooper Ldg, KY	5 & 6	906.1
Cooper Shop Ldg, LA	80	140.0
Cora, LA	76	192.6
Corena Ldg, MS	62 & 63	341.7
Corona Bar, TN	19	754.0
Corps of Engineers Office, Memphis, TN	21	736.7
Corps of Engineers Office, New Orleans, LA	84	102.8
Corps of Engineers Office, Vicksburg, MS	52 & 53	437.3
Cottage Bend (Rodney Cut-Off)	57 & 58	389.0
Cottage Farm, LA	77	184.2

**MISSISSIPPI RIVER**  
**INDEX TO LOCALITIES BY MAPS AND MILES ABOVE HEAD OF PASSES**  
Miles below Head of Passes marked with an asterisk\*

	MAP NO.	AHP MILEAGE
Cottonwood Bar, LA	49	469.5
Cottonwood Ldg, LA	46	494.6
Cottonwood Ldg, MS	49	471.0
Cottonwood Point, MO	11 & 12	832.7
Cottonwood Point Gage, MO	11 & 12	833.0
Council Lake	--	--
Cow Island Bend	23	715.5
Cow Island No, 47 & 48, MS-TN	23	715.0
Cowpen Point, MS	60	366.8
Cracraft Chute	44	511.5
Cracraft Ldg, AR	44	511.2
Cracraft Towhead, AR	44	510.0
Craighead Point, AR	17	779.0
Crescent Ldg, LA	80	147.9
Cubits Gap, LA	97	3.0
Cypress Bend	37	570.0
<b>D</b>		
Daisy Ldg, AR	23	715.0
Dalcour, LA	87	72.2
Daniels Point, AR	15	796.2
Daniels Point Ldg, AR	15	796.3
Darnell Point, TN	8	879.0
Darnell Towhead, TN	8	876.0
Darrow, LA	77	175.4
Davant, LA	89	53.0
Davis Cut-Off	54 & 55	418.0
Davis Island, MS	55	415.5
Davis, LA	82 & 83	118.8
Dawson Ldg, AR (Jackson Cut-Off)	--	--
Dead Mans Bend	63	337.6
Dean Island, AR	19	757.0
Dean Island Ldg, AR	19	756.9
Deer Park Bend (Glasscock Cut-Off)	--	--
Deer Range, LA	89	55.3
Delta, LA	52 & 53	438.5
Delta, MS	29	655.5
Delta Ldg, LA	52 & 53	438.7
Delta Ldg, MS	29	654.6
Delta Point, LA	52 & 53	436.7
Dennis Ldg, MS	33	610.2
Densford Bar, TN	19	755.5
DeSoto Island	52 & 53	437.3
DeSoto Ldg, AR	37	570.7
DeSoto Ldg, MS (Sunflower Cut-Off)	--	--
Destrehan, LA	28	121.1
Devalls (or Grossman) Ldg, LA	73	240.8
Devils Swamp-Barge Canal	73	235.4
Diamond Cut-Off (upper end)	54	425.5
Diamond, LA	90	46.1
Diamond Island Towhead, MS	54	--
Diamond Point, MS	--	--
District Lines (See Engineer District Lines)		
Dixon Bay	98	--

**MISSISSIPPI RIVER**  
**INDEX TO LOCALITIES BY MAPS AND MILES ABOVE HEAD OF PASSES**  
Miles below Head of Passes marked with an asterisk\*

	MAP NO.	AHP MILEAGE
<b>DIKES:</b>		
Above Lee Towhead, TN	9	859.5
Above Loosahatchie, TN	20	742.3
Above Ozark, AR-MS	36	580.0
Ajax Bar, MS	47	482.6
Anconia Chute, AR	43	526.5
Arcadia Point, MS	49	469.9
Armstrong, TN-AR	23	718.5
Ashbrook Cut-Off, MS	39 & 40	549.0
Ashbrook - Miller Bend, AR-MS	40	547.0
Ashbrook - Golddust, TN-AR	15	794.6
Baleshed Landing, MS	46	493.0
Basket Bar, AR	25	695.8
Beckwith Bend, KY	3 & 4	925.5
Bells Point, MO (remnants)	10 & 11	843.0
Below Cherokee, TN	9	865.8
Below Grand Gulf, MS	57	399.4
Below Island No. 9, TN	6	900.7
Below Knowlton, AR	32 & 33	615.9
Below Ludlow, AR	32	623.2
Below Luxora, AR	16	787.8
Below Prentiss, MS	36	578.9
Below Racetrack, MS	53	430.2
Below Richardson Landing, TN	17 & 18	766.9
Below Tamm Bend, TN	13 & 14	812.8
Below Walnut Bend, AR	27	676.3
Ben Lomond, MS	47	486.9
Bondurant Towhead, LA	57	394.7
Bordeaux Point, MS	27	681.4
Browns Field, MS	58	388.2
Buck Island, MS	25	699.8
Buck Island, MS	63	339.0
Campbell, KY	2	941.6
Carolina, AR	44 & 45	509.2
Carthage Point, MS	61	358.3
Caruthersville-Linwood Bend, MO	10 & 11	842.6
Cat Island, AR	24	710.5
Catfish Point, AR	37	570.5
Cedar Point, TN	19	759.5
Chicot Landing, AR	37 & 38	564.2
Coahoma, TN	23	717.7
Coffee Point, LA	56	403.4
Commerce, MS	26	693.8
Corona Bar, TN-AR	19	753.8
Corregidor, MS	45	505.3
Cottage Bend, LA-MS	57	388.8
Cottonwood Bar, LA	49	471.2
Cracraft, AR	44	512.8
Cracraft Lower, AR	44 & 45	509.6
Densford, MS	19	756.9
Diamond Point Cut-Off, MS	54	423.2
Dismal Point, AR	22	724.0
Donaldson Point, MO	4	905.5
Engineers Bar, AR	21 & 22	733.6
Esperance Point, LA	62	347.2

**MISSISSIPPI RIVER**  
**INDEX TO LOCALITIES BY MAPS AND MILES ABOVE HEAD OF PASSES**  
Miles below Head of Passes marked with an asterisk\*

	MAP NO.	AHP MILEAGE
False Point, LA	53	440.4
Flower Lake, MS	28	667.9
Forest Home Towhead, LA	51	450.0
Forked Deer, TN	14 & 15	798.6
Friars Point, MS	29	651.5
Fritz Island, LA	63	337.4
Hathaway, TN	9 & 10	854.0
Head of Island No. 13, TN	8 & 9	867.2
Head of Island No. 21, TN	12	829.1
Head of Passes - Headland, LA	97	0.0
Henrico, AR	34	603.0
Hog Point, LA	68	298.9
Hopefield Point, AR	21	736.1
Hotchkiss Bend, MO	6 & 7	894.9
Island No. 1, KY	30 & 31	946.5
Island No. 7& Island No. 8, KY	5	915.7
Island No. 11, MO	7	881.0
Island No. 15, TN	10	852.0
Island No. 18 Towhead, TN	11	836.7
Island No. 20, MO-TN	12	830.8
Island No. 21 Chute, TN	12	824.5
Island No. 25, AR	13 & 14	804.0
Island No. 30, TN	16	787.4
Island No. 62, AR	30	639.1
Island No. 63, MS	30	640.0
Island No. 63 Bar, MS	30	639.2
Island No. 64, AR	31	630.0
Island No. 67, MS	32	621.0
Island No. 70, MS	33	607.5
Island No. 82 - Miller Bend, AR-MS	40 & 41	544.7
Island No. 84, AR	42	532.5
Island No. 86, AR	43	520.2
Jackson Point, MS	64	330.8
Kangaroo Point, AR	30	648.5
Kate Aubrey, TN-AR	15 & 16	791.1
Kentucky Point, KY	7	890.2
Keyes Point, AR	16	790.5
Leland Bar, AR	41 & 42	536.5
Leland Neck, MS	41 & 42	540.8
Leota, MS	44	514.0
Lookout, TN-AR	17	771.0
Loosahatchie Bar, TN	21	739.1
Malone Field, AR	36	585.0
Marshall Cut-Off, LA	51	447.6
Memphis Front, TN	21	735.5
Montezuma Bar, AR	29	656.9
Montezuma Towhead, AR	29	655.9
Montgomery Towhead, MS	35	592.2
Moore Island, MO	3	928.5
Morrison Towhead, MO	6 & 7	890.2
Natchez Island, MS	61	358.4
Nebraska Point, TN	14	807.8
New Madrid Bend, MO	7	886.9
Newtown Bend, LA	54	420.3
Opposite Caruthersville, TN	10	847.0

**MISSISSIPPI RIVER**  
**INDEX TO LOCALITIES BY MAPS AND MILES ABOVE HEAD OF PASSES**  
Miles below Head of Passes marked with an asterisk\*

	MAP NO.	AHP MILEAGE
Opposite Warnicott Ldg, MS	62	351.0
Ozark island, AR	36	581.0
Peters, AR	26	693.2
Pickett, MS	24	704.1
Pilottown, LA	97	2.0
Plum Point, TN	16	784.5
Point Lookout, LA	48	477.9
Poker Point, AR	20	748.7
Porter Lake, AR	25	701.3
Prairie Point, AR	28	668.2
Presidents Island, TN (Retards)	21 & 22	732.8
Pritchard, MO	1	944.0
Racetrack Towhead, MS (car body)	53	431.0
Randolph Point, TN	20	747.4
Red Eye, LA	74	223.7
Redman Point, AR	20	743.0
Refuge, MS	43	527.5
Robinson Bayou, MO	10	852.7
Robinson Crusoe, AR	21	738.7
Ruddles Point, MO	8	874.2
Sandy Hook, TN	10	850.0
Seven Oaks, AR	43	523.5
Seyppel, AR	24	705.8
Shelby Forest, TN	19 & 20	750.4
Slough Landing, KY	6 & 7	895.1
Smith Point, MS	34	600.0
Southwest Pass, LA	99	* 16.0
Spithead Towhead, MS	58	385.4
St. Francis, MS	28	670.6
Stewart Towhead, MO	8 & 9	870.0
Sunflower, AR	31 & 32	626.5
Sycamore Chute, TN	20	741.0
Tarpley Cut-Off, MS	40 & 41	540.3
Tennemo, IN	11	841.7
Tennessee Bar, MS	49	466.1
Terrene, MS	35	589.5
Togo Island, LA	55	415.1
Toneys Towhead, KY	7	883.5
Victoria Bend, AR	34 & 35	595.7
Victoria Bend-Bendway Weirs, MS	34 & 35	595.3
Walnut Bend, AR	65 & 66	681.4
Walnut Point, MS	43	524.6
Warfield Point, MS	42	535.5
Waterproof, LA	59	379.0
White River Landing, AR	35	590.9
Willow Cut-Off, LA	50	461.3
Wilson Point, LA	45 & 46	499.4
Wolf Island, KY	2	935.0
Wrights Point, AR	13	820.4
Wyanoke, AR (remnants)	22	727.0
Yucatan, LA	55	410.1
<b>DISCHARGE RANGES:</b>		
Arkansas City	37	566.0
Belle Chase	86	76.0
Carrollton	83	106.2

**MISSISSIPPI RIVER**  
**INDEX TO LOCALITIES BY MAPS AND MILES ABOVE HEAD OF PASSES**  
Miles below Head of Passes marked with an asterisk\*

	MAP NO.	AHP MILEAGE
Coochie	65 & 66	316.1
Helena	28	662.8
Hickman	5	918.4
Memphis	21	735.2
Natchez	60	362.4
Profit Point Chute	72 & 73	248.0
South Pass	97	*3.8
Southwest Pass	97	* 3.2
Smithland Landing	68	298.4
Tarbert	67 & 68	306.5
Tiptonville	8	875.5
Vicksburg	52 & 53	435.3
Dogtail Ldg, LA	49	466.0
Donaldson Point, MO	6	904.5
Donaldsonville Gage, LA	77	175.4
Donaldsonville Ldg, LA	77	175.3
Dorcyville, LA	76	193.9
Dorena Ldg, MO	4	921.2
Dorena Towhead, MO	4	918.0
Dreyfus, LA	76	187.6
Dreyfus Ldg, LA	76	188.1
Driver Bar, TN	16	780.0
Driver Cut-Off	16	780.5
Dry Bayou Ldg, MO	5	915.6
Duckport Ldg, LA	51	445.7
Dunboine Ldg, LA	76	197.4
Duncan Point (or Conrad Point), LA	74 & 75	222.5
Duncan Ldg, LA	71	261.9
Duncansby Ldg, MS (vicinity Opossum Chute)	50	--
Duncansby Towhead, LA	45	501.0
Duprac Ldg, LA	79	149.7
Duvic, LA	92	14.1
<b>E</b>		
Eagle Lake, MS-LA	50	460.4
Eagle Lake Pass, MS	50	458.5
Eagle Ldg, MS	28	665.3
East Bay	98	10.0
Easton Ldg, MS	38	561.5
Edgard Ldg, LA	80	138.0
Eighty-One Mile Point, LA	77	178.3
Elenora Ldg, LA	76	196.5
Eliza, LA	75	221.2
Elmot Bar, AR	16	788.0
Elsie Ldg, LA	77	183.9
Empire to Gulf Waterway	91	29.5
Empire Gage, LA	91	29.5
<b>ENGINEER DISTRICT BOUNDARIES:</b>		
Memphis - Vicksburg (left bank)	32	620
Memphis - Vicksburg (right bank)	34	599
New Orleans - Vicksburg (left bank)	64 & 65	320.5
New Orleans - Vicksburg (right bank)	67	312.3
<b>ENGINEERS: (See Corps of Engineers)</b>		
Enclade, LA	90	42.5

MISSISSIPPI RIVER  
INDEX TO LOCALITIES BY MAPS AND MILES ABOVE HEAD OF PASSES  
Miles below Head of Passes marked with an asterisk\*

	MAP NO.	AHP MILEAGE
English Turn Bend	86	78
Ensley Bar, AR	23	722
Esperance Ldg, LA	62	348.8
Esperance Point, LA	62	346.3
Eunice Ldg, AR	39	553.5
Eureka Ldg, MS	63	335.1
Evan Hall Ldg, LA	77	178.6
Evergreen Ldg, LA	75	206.5
<b>F</b>		
Fairchilds Bend	59	373.5
Fairchilds Island No. 114, MS	59	373.5
Fairchilds Island Towhead, MS	59	375
Fair Ldg, AR	31	633
Fair Ldg Gage, AR	31	632.5
Fairview Ldg, LA	62 & 63	341.5
Falls Ldg, AR	17	778
False River Cut-Off	72	258
Fancy Point Chute and Towhead (center)	72	257.4
Fancy Point Ldg, LA	71 & 72	259.9
Fanny, LA	87	67.5
Fanny Bullit Towhead	75	516.5
Fausse (or False) River Cut-Off, LA	72	258.5
Feitel, LA	79	152.9
Ferguson Ldg, AR	32	620.6
Ferriday, LA (opp. Marengo Bend)	--	--
<b>FERRIES:</b>		
Algiers, LA	84 & 85	94.8
Angola, LA	68	300.4
Baton Rouge Ferry, LA	74	230
Belle Chasse Ferry, LA	87	75.7
Canal Street Ferry, New Orleans, LA	84 & 85	95
Caruthersville Ferry, MO-TN	10	847.3
Carville - White Castle, LA	76	191.3
Columbus - Belmont Ferry, KY-MO	2	937
Cottonwood Pt. Ferry, MO-TN	11 & 12	832.4
Donaldsonville Ferry, LA	77	175.2
Edgard-Reserve Ferry, LA	80	138.2
Helena Ferry, AR-MS	28	663
Helena Ferry, AR-MS (R.R. Transfer)	28	663
Hickman Ferry, KY-MO	4	922
Hickman Gage, KY	4	922
Jackson Avenue Ferry, New Orleans, LA	84 & 85	97.2
Luling - Destrehan Ferry, LA	82	120.8
Lutcher - Vachoric Ferry, LA	80	147.6
Plaquemine Ferry, LA	75	207.8
Pointe a la Hache Ferry, LA	89	48.6
St. Francisville Ferry, LA	71	266
Tiptonville Ferry, MO-TN	8	875.5
Fifty Mile Point, LA	80	145
Finley Bar, AR	24	704.9
Fitler, MS	48	477
Fitler Bend	48	477.5



MISSISSIPPI RIVER  
INDEX TO LOCALITIES BY MAPS AND MILES ABOVE HEAD OF PASSES  
Miles below Head of Passes marked with an asterisk\*

	MAP NO.	AHP MILEAGE
Fitzhugh Ldg, AR	29	657.7
Fitzhugh Ldg, MS	30	641
Flagville, LA	82	123.6
Fletcher Towhead (or Island 28), AR	15 & 16	792.5
Florence, AR	43	523.8
Flower Lake Bar (Island 60), MS	28	667.5
Foot of Island No. 40 Ldg, TN	20	744.5
Ford Ldg, MS	61	353.6
Forest Home Chute	50 & 51	--
Forest Home Towhead, MS	50 & 51	451
Forges Ldg, MO	6	895
Forked Deer Island No. 26 and 27, TN	14 & 15	798
Forked Deer River, TN (mouth-middle fork)	13 & 14	804
Fort Adams Ldg, MS	67	311.9
Fort Jackson Gage, LA	92	18.6
Fort St. Philip, LA	92	20
Forty-Eight Mile Point, LA	80	142.5
Foster Canal, LA	90	44.5
Four Mile Bayou (or Hennessy Bayou), MS	54	426.2
Fox Island, AR (Hardin Cut-Off)	--	--
Fox Island Bend, AR (Hardin Cut-Off)	--	--
Freeport - Sulphur Co. Ldg, LA	90	39.2
French Point, KY	5	915.3
Friars Point, MS	29	652
Fritz Island, LA	63	338
Fritz Ldg, TN	39	555
Fulton Gage, TN	17	778.2
<b>G</b>		
Gages (See Appendix 1)		
Gaines Ldg, AR	--	--
Gardere, LA	75	217.1
Garden Island Bay	--	--
Garyville, LA	80	141
Gassoway Lake, LA	45	505.5
Geary, LA	77	177.9
Geismar Ldg, LA	76	194.4
Georgetown Bend	39	551.5
Germania Ldg, LA	77	184.6
Gibson Ldg, LA	59	372.6
Giles Bend	60	367.5
Giles Cut-Off (upper end)	60	367.9
Giles Ldg, MS (Giles Cut-Off)	60	366
Gilliam Chute, MS	58	382.1
Gilliam Ldg, MS (Rodney Cut-Off)	58	--
Gladstone Ldg, LA	57	396.1
Glasscock Cut-Off (upper end)	62	345
Glasscock Island & Towhead, LA-MS	62	--
Glasscock Point MS (Glasscock Cut-Off)	62	--
Gloria, LA	87	67
Godchaux Refinery (Reserve, LA)	80	138.5
Gold Dust Ldg, TN	16	791.5
Golden Lake, AR	18	--
Golden Ridge Ldg, LA	75	201.7
Goldman Ldg, LA	58	382.5

**MISSISSIPPI RIVER**  
**INDEX TO LOCALITIES BY MAPS AND MILES ABOVE HEAD OF PASSES**  
Miles below Head of Passes marked with an asterisk\*

	MAP NO.	AHP MILEAGE
Goldman Lower Ldg, LA	58	381.5
Good Hope Ldg, LA	81 & 82	125.5
Goodrich Ldg, LA	49	467.4
Goses Ldg, TN	13	816.5
Gouldsbora Bend	84 & 85	96.5
Gramercy, LA	80	146.4
Granada Ldg, LA	75	204.7
Grand Bay Ldg, LA	72	257.7
Grand Cut-Off Bayou, LA	64 & 65	323.5
Grand Gulf Island, MS	55 & 56	406.7
Grand Lake, AR (lake and town)	46	--
Grand Lake Cut-Off	44	511
Grand Lake Ldg, AR (Worthington Cut-Off)	--	--
Grand Pass, LA	93 & 95	10.5
Graves Bayou and Crevasse, AR (Blue Lake)	23	716
Gravolet Canal, LA	89	50
Greens Ldg, LA (Glasscock Cut-Off)	62	--
Greenville Bend	84	101.5
Greenville Bridge Gage	42	531.3
Greenville, MS (Leland Cut-Off)	41	--
Greenville Harbor, MS (entrance)	41 & 42	537.2
Greenwood, LA	87	70.4
Greenwood Ldg, LA	69	289.2
Gretna, LA (Copernicus Avenue)	84 & 85	97.2
Grossman (or Devalls Ldg), LA	73	240.7
Ground Lump Bar, AR	27	681
Gulftown, LA	92	22.8
Gypsy, LA	81	131.8
<b>H</b>		
Hahnville Ldg, LA	82	123.8
Hales Point, TN	13	819.2
Hales Point Ldg, TN	13	819.3
Halpino Lake, MS (Marshall Cut-Off)	51	--
Happy Jack, LA	90	43.2
Happy Valley Bar, TN	--	--
Harahan, LA	83	107.5
Harbert Ldg, MS (Hardin Cut-Off)	27	--
Hardin Cut-Off	27	678
Hardin Point, AR (Hardin Cut-Off)	--	--
Hardin Point Ldg, AR (Hardin Cut-Off)	--	--
Hardscrabble Bend	57	399.3
Hard Times Bend (Yucatan Cut-Off)	--	--
Hard Times Ldg, LA (Yucatan Cut-Off)	--	--
Hard Times Ldg, LA	76	189.4
Harlem, LA	88	56
Harper Ldg, LA	58	388.7
Hart Ldg, MS	57	392.4
Harvey Canal and Lock (Intracoastal Waterway), LA	84 & 85	98.3
Harvey Lock Gages, LA	84 & 85	98.3
Harvey, LA	84 & 85	98
Hatchie Island, TN	17	772.5
Hatchie Towhead, TN	17	774
Hatchie River, TN (mouth)	17	773
Hay Ldg, MS	48	474.5

**MISSISSIPPI RIVER**  
**INDEX TO LOCALITIES BY MAPS AND MILES ABOVE HEAD OF PASSES**

Miles below Head of Passes marked with an asterisk\*

	MAP NO.	AHP MILEAGE
Hayes Canal, LA	90	41.8
Head of Island 34 Ldg, TN	--	--
Head of Passes	97	0
Head of Passes Gage, LA	97	0.6
Helena, AR (city and gage)	28	663.3
Helena Island No. 60, MS	28	668
Helena Reach, AR	28	661
Helena Towhead, AR	28	664
Heloise, TN	11 & 12	832.3
Helvetia Ldg, LA	78	163.6
Henderson Ldg, LA (Willow Cut-Off)	49	--
Henderson Point Ldg, KY	5	917.9
Hennessy Bayou (or Four Mile Bayou), MS (mouth)	54	426.2
Henrico, AR	34	605
Hermitage Ldg, LA	77 & 78	173.7
Hermitage (or Alto Ldg), LA	72	256.9
Hickman Bar, TN	20	745
Hickman Bend	4	921.5
Hickman, KY and Gage	4	922
Hickman Ldg, AR	13	823.2
Hodge Ldg, LA (Diamond Cut-Off)	--	--
Hog Point, LA	68	298.2
Hohen Solms, LA	77	185.6
Hollybrook, LA	47	483.5
Holly Ridge Ldg, MS	46	492.7
Home Ldg, MS (Caulk Cut-Off)	38	--
Homeplace, LA	90	38.2
Homochitto Cut-Off and River	64 & 65	323.6
Hope Estate Ldg, LA	74	225.5
Hopefield Chute, AR	21	736.8
Horn Lake, MS	23	--
Horseshoe Lake	30	649
Hotchkiss Bend	6	894.5
Hotchkiss Ldg, MO	6 & 7	896.5
Howard Island	44	515.5
Howards Ldg, TN	20	745.8
Huffman Ldg, AR	12	826.5
Huntington Point, MS	39	555
Hurricane Island (Diamond Cut-Off)	--	--
Hurricane Point, MS	33	609
Hutchins Ldg, MS	62	346.5
H. W. Gage, MS	29	652.5
H. W. Gage, AR	22	727.5
H. W. Gage 149, TN	17	769
H. W. Gage 152, AR	16	783.7
H. W. Gage 158, TN	13	819.1
H. W. Gage 173, TN	6	905.6
Hymel, LA	78 & 79	161
Hymelia Crevasse, LA	81	131.5
<b>I</b>		
Indian Point Ldg, MS	37	577
Inner Harbor Navigation Lock and Canal, Intracoastal Waterway, LA	84 & 85	92.6
Intracoastal Waterway, Alternate Route, Algiers Lock	85 & 86	88
Intracoastal Waterway, Port Allen Lock and Canal	74	228.3

MISSISSIPPI RIVER  
INDEX TO LOCALITIES BY MAPS AND MILES ABOVE HEAD OF PASSES  
Miles below Head of Passes marked with an asterisk\*

	MAP NO.	AHP MILEAGE
Intracoastal Waterway, Harvey Canal and Lock	84 & 85	98.3
Intracoastal waterway, LA - Plaquemine Lock (Closed to navigation, 29 Sep 1961)	75	208.7
Iowa Point Ldg, LA	70	282.5
Iron Banks, KY	2	938
Ironton, LA	103 & 104	60
Island 39 Ldg, AR	19 & 20	751
Island 40 Ldg, TN	20	746.9
Island 60 Ldg, MS	28	668.1
Island 69 Ldg, AR	32	615.5
ISLANDS:		
No. 1, KY	1	948.8
Nos. 2, 3, and 4, KY	2	940.5
No. 5 (Wolf Island), KY	3	933
No. 7, MO	4	917
No. 8, KY	5	914
No. 9, KY	5 & 6	906.5
No. 10, MO	6	901
No. 11, MO	7	882
No. 12, TN	8	874
No. 13, TN	9	864
No. 14, MO	9	858.5
No. 15, TN	10	850
Nos. 16 and 17, MO	11	840.5
No. 18, MO	11 & 12	834.5
No. 20, MO-TN	12	829
No. 21, KY	12	825
No. 25, AR	14	801.5
Nos. 26 and 27 (Forked Deer Island), TN	14 & 15	798
No. 28 (or Fetchers Towhead), AR	15 & 16	792.5
No. 30, TN	16	785.5
No. 33 (Flour Island), TN	16	--
No. 34, TN	17	774
No. 35, TN	18	764.5
No. 36 (Seigler island), TN	19	757
No. 37, TN	20	--
No. 38, AR	25	702.2
No. 39, TN-AR	19	750
Nos. 40 and 41 (Beef Island), TN	20	746
Nos. 45 and 46, TN (Presidents and Vice Presidents Island)	22	728
No. 47, TN-AR (Cow Island)	23	715
No. 48, TN-AR (Cow Island)	23	718.5
No. 50, AR (Cat Island)	24	710
No. 53, AR (Buck Island)	25	702
No. 58, AR (Hardin Cut-Off)	27	674
No. 60, MS (Helena Island)	28	668
No. 61, AR	30	647.5
No. 62, AR	30	639.5
No. 63, MS	30	638.5
No. 64, AR	31	629.5
No. 65, AR	31	627
No. 66, AR (Sunflower Cut-Off)	--	--
No. 67, MS	32	621
No. 68, AR	32	622
No. 69, AR	33	613

MISSISSIPPI RIVER  
INDEX TO LOCALITIES BY MAPS AND MILES ABOVE HEAD OF PASSES  
Miles below Head of Passes marked with an asterisk\*

	MAP NO.	AHP MILEAGE
No. 70, AR-MS	33	608
No. 71, AR	34	605
No. 73, AR	35	585.5
No. 74, AR	35	584.5
No. 75, MS (Ozark Island)	36	579
No. 76, MS (Caulk Neck Cut-Off)	37	573.8
No. 77, MS	37	573
No. 78, AR (Choctaw Island)	38	561.5
No. 80, AR	39	551.5
No. 81, AR (Ashbrook Cut-Off)	39 & 40	550
No. 82, AR (Ashbrook Cut-Off)	40	546
No. 84, MS-AR	42	533
No. 86, AR	43	521
No. 87, AR	44	518
No. 88, MS (Worthington Cut-Off)	44	515
No. 89, AR-LA	45	506.5
No. 93, MS	46	496
No. 97, LA	49	469
No. 100, LA (in Eagle Lake)	50	--
No. 102, LA	50	459.5
No. 106, MS (Palmyra Island)(Diamond Cut-Off)	--	--
No. 110, LA	54 & 55	419
No. 111, LA (Rodney Island)	58	388
No. 112, LA	58	381
No. 113, MS (Coles island)	58 & 59	380
No. 114, MS (Fairchilds Island)	59	373.5
No. 115, MS (Natchez Island)	60	357.5
<b>J</b>		
Jackson Cut-Off (upper end)	31	628
Jackson Point, MS	64	329.3
Jackson Point Ldg, MS	64	332.8
Jamestown Ldg, LA	78	163
Jefferies Ldg, LA	61	356.4
Jersey Point, AR (Caulk Cut-Off)	37	--
Jesuits Bend, LA	87	68.5
Joe Eckles Towhead, TN	9	863.5
Johnson, LA	80	142.6
Josie Harry Towhead, TN	23	721
Jug Harris Towhead, AR	32	622
Jump, The, LA	93 & 94	10.5
Junior, LA	104	54.4
Jurjevich Canal, LA	92	16.5
<b>K</b>		
Kangaroo Point Ldg, AR	30	650
Kate Aubrey Towhead, AR	16	790
Kellogg Ldg, LA (Diamond Cut-Off)	54	423.2
Kelly Ldg, KY	5 & 6	907.5
Kelson Ldg, LA	72	252.8
Kempe Bend	58	385
Kenner, LA	83	113
Kents Island, MS (Racetrack Towhead)	53	431.5
Kentucky Bend	44	518
Kentucky Bend Bar	44	518

**MISSISSIPPI RIVER**  
**INDEX TO LOCALITIES BY MAPS AND MILES ABOVE HEAD OF PASSES**  
Miles below Head of Passes marked with an asterisk\*

	MAP NO.	AHP MILEAGE
Kentucky Point, KY	7	889.5
Kentucky Point Bar	7	885
Kentucky Point Ldg, KY	6 & 7	892.8
Keyes Point, TN	16	789
Keyes Paint Ldg, TN	16	788.8
Kienstra Ldg, MS	64	324.5
Killona Ldg, LA	81	130
King, LA (Cut-Off)	--	--
Kings Point, MS	53	440
Klondike Ldg, AR	35 & 36	588.5
Knowlton Crevasse, AR	32	615.2
Knox Ldg, LA	67	314.2
<b>L</b>		
Laconia Circle, AR	33	608
Laconia Crevasse, AR	33	609.5
Laconia Ldg, AR	33	608.5
Lagan, LA	79	156.2
LaGrange Crevasse, MS	41 & 42	--
LaGrange Towhead, MS	41 & 42	538.5
Lake Beulah, MS-AR (vicinity mouth Arkansas River)	36	--
Lake Bruin	57	398
Lake Centennial, MS-LA	52 & 53	437.7
Lake Charles Ldg, MS (Sunflower Cut-Off)	--	--
Lake Chicot, AR (at Greenville Bridge)	42	--
Lake Concordia, LA (at Ferriday LA)	--	--
Lake Ferguson, AR-MS (at Greenville Harbor)	41	--
Lake Lee, AR-MS	42 & 43	--
Lake Mary (or Old River Lake), MS	63 & 64	325
Lakeport, AR	43	526
Lakeport Ldg, AR	43	524.3
Lakeport Towhead, AR-MS	42 & 43	528
Lake Providence, LA (town and lake)	47	487.2
Lake Providence Gage, LA	47	484.5
Lake St. John Crevasse, LA	59	372
Lake St. John Ldg, LA	59	371.7
Lake St. Joseph, LA (west of Yucatan Cut-Off)	56	--
Lake Washington Ldg, MS	44	515.5
Lambethville, AR	19	--
La Place, LA	81	134
La Reussite, LA	88	64
L'Argent Ldg, LA	59	376.8
Last Chance Ldg, AR	16	784.8
Lauderdale, LA	78	166.6
Leatherman Point, LA	68	294.3
Ledbetter Ldg, MS	30	--
Lee Towhead, MO (Towhead of Island 14)	9	858
Leland Bar, AR	42	535.5
Leland Cut-Off (upper end)	40 & 41	539.9
Lemanville, LA	78	168.1
Leota Ldg, MS	44	511.5
Lester Ldg, KY	6	905.8
<b>LEVEE DISTRICTS:</b>		
Atchafalaya Basin Levee District		
Lower Limits, LA	77	175.5

**MISSISSIPPI RIVER**  
**INDEX TO LOCALITIES BY MAPS AND MILES ABOVE HEAD OF PASSES**  
Miles below Head of Passes marked with an asterisk\*

	MAP NO.	AHP MILEAGE
Upper Limits, LA	67 & 68	303.5
Buras Levee District		
Lower Limits, LA	93	10.5
Upper Limits, LA	90	44.1
Fifth Louisiana Levee District		
Lower Limits, LA	67 & 68	303.5
Upper Limits, LA	45	507
Grand Prairie Levee District (Above Bohemia)		
Lower Limits, LA	90	44
Upper Limits, LA	86	81.6
Grand Prairie Levee District (Below Ostrica)		
Lower Limits, LA	97	3.6
Upper Limits, LA	92	25.3
Lafourche Basin Levee District (Above New Orleans)		
Lower Limits, LA	84 & 85	95.5
Upper Limits, LA	77	175.5
Lafourche Basin Levee District (Below New Orleans)		
Lower Limits, LA	90	44.1
Upper Limits, LA	86	81
Lake Borgne Levee District		
Lower Limits, LA	86	81.6
Upper Limits, LA	84 & 85	91.5
Lower St. Francis Levee District		
Lower Limits, AR	27	672.1
Upper Limits, MO	7	889.2
Lower Tensas Levee District		
Lower Limits, LA	67 & 68	302.8
Upper Limits, LA	53	430
Lower Yazoo Levee District		
Lower Limits, MS	52 & 53	437.8
Upper Limits, MS	32	620
Orleans Levee District (East)		
Lower Limits, LA	84 & 85	91.5
Upper Limits, LA	84	103.7
Orleans Levee District (West)		
Lower Limits, LA	86	81
Upper Limits, LA	84 & 85	95.5
Pontchartrain Levee District		
Lower Limits, LA	84	103.7
Upper Limits, LA	74	230.7
Reelfoot Levee District		
Lower Limits, TN	6	901
Upper Limits, KY	4	921.4
Upper St. Francis Levee District		
Lower Limits, TN	7	889.2
Upper Tensas Levee District		
Lower Limits, LA	53	430
MS River Limits, AR	37	571.8
Upper Yazoo Levee District		
Lower Limits, MS	32	620
Upper Limits, MS	23	720.5
White River Levee District		
Lower Limits, AR	34	605
Upper Limits, AR	29	655.3
Lily Ldg, LA	78 & 79	161.1

MISSISSIPPI RIVER  
INDEX TO LOCALITIES BY MAPS AND MILES ABOVE HEAD OF PASSES  
Miles below Head of Passes marked with an asterisk\*

	MAP NO.	AHP MILEAGE
Linwood Bend	11	841
Linwood, LA	87	71
Linwood Ldg, AR	85	--
Lions, LA	80	139.7
Little Cypress Bend	9	864.8
Little Prairie Bend	10	850
Live Oak, LA	87	68.5
Locust Ridge, LA	58	385
Lone Star, LA	82	119.5
Longwood Ldg, LA	46	494
Longwood Ldg, LA	75	216
Lookout Ldg, AR	--	--
Loosahatchie River, TN (mouth)	21	740.8
Loosahatchie Bar, TN	21	738.5
Lorrett Ldg, LA	76	198.1
Louisiana Bend (Sarah Cut-Off)	--	--
Lower Forked Deer Ldg, TN	15	798.5
Lower Grand Gulf Ldg, MS	56	405.6
Lower Leland Ldg, AR	41 & 42	538.3
Lower Old River, LA	66, 67 & 68	304
Lucas Bend	2	939
Lucas Ldg, MO (in Lucas Bend)	2	--
Lucky Ldg, LA	75	206.5
Lucy, LA	81	135
Ludlow Ldg, AR	32	624.4
Lukeville, LA	74	224.3
Luling, LA	82	120.8
Luna Ldg, AR (Tarpley Cut-Off)	40 & 42	--
Lutcher, LA	80	147.6
<b>M</b>		
Mable Ldg, KY	5 & 6	909.7
Mac Towhead, MS	25	695.3
Magna Vista, MS	48	473.5
Magnolia, LA	89	47
Magnolia Ldg, LA	79	148.7
Malone Ldg, MS (Sunflower Cut-Off)	31 & 32	--
Main Pass (Head)	90	3
Manchac Bend	75	214.9
Manchac Point, LA	75	215.5
Manchac Ldg, LA	75	215
Marchlandville, LA	77 & 78	171.4
Marengo Bend (Giles Cut-Off)	60	--
Mark, LA	75	222.3
Marr Towhead, TN	8	877
Marrero, LA	85	99.6
Marshall Cut-Off (upper end)	51	450
Martin, LA	89	47
Mason Ldg, MS	33	611.8
Massey Bar, AR	--	--
Matthews Bend (Worthington Cut-Off)	44	--
Mayersville, MS	46	496.5
Mayfield Creek, KY (mouth)	1	950
McFadden Ldg, MO	2	938.8
McKellar Lake, TN (Memphis Harbor entrance)	22	725.6



**MISSISSIPPI RIVER**  
**INDEX TO LOCALITIES BY MAPS AND MILES ABOVE HEAD OF PASSES**

Miles below Head of Passes marked with an asterisk\*

	MAP NO.	AHP MILEAGE
McKenzie Chute, AR	--	--
Medley Bar	3	926.5
Memphis, TN	21	735
Memphis Gage (U.S.E.), TN	21	735.9
Memphis Harbor Project, TN	21 & 22	--
Mengel Ldg, LA	73	234.3
Meraux, LA	86	87
Mercer Island, MS	59	377
Mhoon Bend	26	686.5
Mhoon Ldg, MS	26	687.7
Mhoon Ldg Gage, MS	26	687.5
Mitchell Point, TN	11 & 12	832.3
Middle Fork - Forked Deer River, TN	13 & 14	803.8
Middle Ground, MS	--	--
Middle Ground Island, LA-MS	55	409
Middle Palmyra Island, MS (Diamond Cut-Off)	--	--
Midway, MO	12	829
Midway Ldg, TN	12	825.5
Miles, LA	78	169
Miller Bend	40	547
Millers Ldg, MS	46	498
Miller Ldg, MO (Lucas Bend)	2	--
Miller Point, MS	30	644.8
Milliken Bend	50	456
Milliken Bend Ldg, LA	50	454.9
Mississippi - Ohio Rivers (Confluence)	1	953.8
Missouri Bend	74 & 75	222.5
Modeste, LA	77	183.1
Modoc Crevasse, AR	30	642.7
Modoc Ldg, AR	31	635.3
Molasses Point Ldg, TN	--	--
Monsecour, LA	88	60.7
Monterey Bend, AR-MS	37	576
Monterey Ldg, AR	37	576.4
Montezuma Bar, MS	28	661.3
Montezuma Bend	29	657
Montezuma Cut-Off	29	657
Montezuma Towhead, AR	29	655
Montgomery Island	34 & 35	597
Montgomery Towhead, AR	35	593.5
Montz, LA	81	130
Moon Lake, MS	29	656
Moonshine, LA	79	156
Moore Island, MO	3	928
Morancy or Rose Hill Ldg, LA	50	455.5
Morgan Point Ldg, AR	17	769
Morgans Bend, LA	70	279
Morganza, LA	70	278
Morganza Crevasse, LA	70	276.6
Morganza Floodway, LA	70	279
Morganza Ldg, LA	70	278.1
Moro Ldg, LA	61	355.6
Morrison Towhead, MO	7	890
Morville Ldg, LA	61	353.8

MISSISSIPPI RIVER  
INDEX TO LOCALITIES BY MAPS AND MILES ABOVE HEAD OF PASSES  
Miles below Head of Passes marked with an asterisk\*

	MAP NO.	AHP MILEAGE
Mound City Chute, AR	21	739.2
Mound Crevasse, MS	38	560.5
Mound, LA	51 & 53	443.3
Mound Ldg, MS	38	560.9
Mound Place Ldg, AR	27	676.2
Mount Pleasant, LA	72	254.5
Mount Pleasant Ldg, LA	72	254.7
Mouth of River Styx Ldg, AR	13	812.5
Mouth of St. Francis River, AR	28	672.2
Mouth of St. Francis River Ldg, AR	28	672.3
Mouth of White River, AR (new)	34 & 35	599
Mouth of White River, AR (old)	35	591.7
Mud Island, TN	21	736.2
Mulatto Bend Ldg, LA	73	236.6
Muscovalley Ldg, KY	3	932.4
Myrtle Grove, LA	88	59.2
<b>N</b>		
Nairn, LA	91	34
Naomi, LA	88	64.6
Napoleon Cut-Off	36	584.5
Narrows (The), LA	68	297
Natchez Gage, MS	60	361.4
Natchez Island Chute	61	357.5
Natchez Island, MS	61	357.5
Natchez, MS	60	363.8
Naval Base (U.S.), LA	84 & 85	92.5
Nebraska Ldg, LA	51	444
Nebraska Ldg, TN	14	814
Needham Cut-Off	13	821.2
Neptune, LA	92	24
Nero, LA	89	54.5
Nestor Canal, LA	90	39.7
Nestor, LA	90	40.5
New Madrid, MO	7	888.8
New Madrid Bar, MO	7	887.5
New Madrid Bend	7	885.5
New Madrid Gage, MO	7	889.4
New Orleans, LA (Canal Street)	84 & 85	95
New Orleans (Carrollton) Gage, LA	84	102.8
New Texas Ldg, LA	70	280.6
Newman Cut-Off (Willow Cut-Off)	--	--
Newtown Bend	55	420.5
Niblett Ldg, MS (Caulk Cut-Off)	79	--
Nine Mile Point, LA	84	104.5
Nodena Bend, AR-TN	--	--
Norco, LA	81 & 82	126
Norfolk, MS	24	710.2
Norfolk Ldg, MO	1	949
Norma Ldg, LA	80	146.7
North Horn Lake, TN	--	--
North Pass	102	--
<b>O</b>		
Oak Alley Ldg, LA	79	153.3

MISSISSIPPI RIVER  
INDEX TO LOCALITIES BY MAPS AND MILES ABOVE HEAD OF PASSES  
Miles below Head of Passes marked with an asterisk\*

	MAP NO.	AHP MILEAGE
Oak Bend Ldg, MS	54	426
Oakley, LA	76	201.1
Oakville, LA	87	70.1
Obion Creek, KY	4	922
Obion River, TN (mouth)	13	819.2
O'Bryan Ldg, MO (in Lucas Bend)	2	942.5
O'Bryan Towhead, MO	1	944
Octave Pass (Head)	97	3
Offutt Ldg, AR (Jackson Cut-Off)	31	--
Offutt Ldg, MS	39 & 40	550
Ohio - Mississippi Rivers (Confluence)	1	953.8
O. K. Bend, MS (Hardin Cut-Off)	--	--
Old Brandywine Chute	19	757.3
Old Island No. 71, AR	34	605
Old River Contral Structure (Low Sill)	66 & 67	314.4
Old River Control Structure (Overbank)	66 & 67	315.2
Old River Lack, LA	66, 67 & 68	304
Old River, LA-MS (lake)	45	502
Old River Lake or Lake Mary, MS	64 & 65	322.8
Old River, TN-AR (Barnay Chute) (upper end)	--	--
Old Slough Ldg, TN	6	901
Old Town Bend	30	645
Old Walnut Bend	--	--
Olga, LA	99	16.5
Olga Ldg, LA	79	159.4
Ollie, LA	87	67.5
Omega or Buckhorn Ldg, LA	50	457.1
One Hundred Mile Ldg, LA	76	198.6
Oneida, LA	79	153.4
Open Lake, TN	14	801
Ophelia Ldg, LA	76	197.2
Opossum Chute	45	501.5
Opossum Point, LA	45	502
Ormond Ldg, LA	82	122.5
Osceola, AR	16	786
Osceola Ldg, AR	16	786
Ostrica Lock, LA	92	25.2
Ozark Island (No. 75) and Lake, MS	36	579
<b>P</b>		
Palmetto Point, MS	65	318.7
Palmyra Island (No. 106) and Lake, MS (Diamond Cut-Off)	--	--
Palmyra Ldg, MS (Diamond Cut-Off)	--	--
Palo Alto Ldg, LA	76	198.5
Pandella Ldg, MS	64	324
Panther Forest Ldg, AR (Ashbrook Cut-Off)	--	--
Paradise Ldg, AR	--	--
Parker Ldg, LA	--	--
Parker Ldg, MO	3 & 4	924
Parker Ldg, MO	5	915.5
Pass a Loutre, LA	97	0.5
Paulina, LA	79	149.3
Paw Paw Bend	51	446.8
Paw Paw Ldg, MS (Marshall Cut-Off)	--	--
Peeler Ldg, MS	50	457.8

**MISSISSIPPI RIVER**  
**INDEX TO LOCALITIES BY MAPS AND MILES ABOVE HEAD OF PASSES**

Miles below Head of Passes marked with an asterisk\*

	MAP NO.	AHP MILEAGE
Peters Island, MS-AR	26	694
Peters Ldg, AR	26	693.5
Philadelphia Point Ldg, LA	77	181.9
Phillipson, LA	68	302.4
Phoenix, LA	88	58.8
Pickett Island, AR	43	527.5
Pikes Peak, LA	79	155.8
Pilot Station, LA (Southwest Pass)	99	19.2
Pilottown, LA	97	2
Pinckney Ldg, AR	23	712.8
Pittman Island, MS (Sarah Cut-Off)	45	--
Plaquemine, LA	75	208.6
Plaquemine Bend	75	209
Plum Point, TN	47	782
Point Breeze, LA	67	311.8
Point Celeste, LA	89	52.5
Point Chicot, AR	41	--
Point Clair Ldg, LA	76	193.1
Point Comfort, AR	40	547
Point Comfort Ldg, AR	40	548
Point Houmas, LA	77 & 78	171.3
Point Lookout, LA	47 & 48	479.5
Point Lookout Ldg, LA	47 & 48	479
Point Menoir, LA	72	255.3
Point Michel, LA	90	44
Point Moore Ldg, AR	44	515
Point Pleasant, LA	55	414
Point Pleasant, LA	91	30.3
Point Pleasant, MO (town)	8	879
Point Scudder, AR	--	--
Pointe a la Hache, LA (town)	89	49
Pointe a la Hache, Relief Outlet, LA (lower end)	91	33.2
Pointe a la Hache, Relief Outlet, LA (upper end)	90	44.1
Pointe Coupee, LA (town)	71	268.7
Poker Paint, AR	20	748.4
Poker Point Ldg, AR	19 & 20	750
Port Allen, LA	74	230.6
Port Allen Ldg, LA	74	230.9
Port Allen Lock and Canal (Intracoastal Waterway), LA	74	228.4
Port Barrow, LA	77	175.8
Port Hickey, LA	72	255.5
Port Sulphur, LA	90	39.3
Porter Lake, AR	28	670
Porter Lake, AR	25	702.5
Potash, LA	90	40.5
Poverty Point, LA	88	60
Poverty Point, MS (Sazah Cut-Off)	89	--
Prairie Point, AR	28	669
Prairie Point Towhead, AR	28	665
Prentiss Ldg, MS	36	582.8
Presidents Island No, 45, TN	36	582.8
Preston Ldg, AR	18	767.8
Prestons Ldg, LA	71	262.9
Princeton Ldg, MS	45	510
Pritchard Ldg, MO	1	948.0

MISSISSIPPI RIVER  
INDEX TO LOCALITIES BY MAPS AND MILES ABOVE HEAD OF PASSES  
Miles below Head of Passes marked with an asterisk\*

	MAP NO.	AHP MILEAGE
Profit Island, LA	72& 73	249.5
Profit Island Chute, LA	72& 73	248 .0
Promised Land, LA	87	71. 5
Puntney Bend	1	944 .6
Pushmataha Ldg, MS (Sunflower Cut-Off)	--	--
<b>Q</b>		
Quarantine (old), LA (U.S. Biological Survey Station)	93 & 94	4.0
Quarantine Station (U.S.), LA	84 & 85	91.5
<b>R</b>		
Rabbit Island, MS	26	691.0
Raccourci Cut-Off, LA	68	299.4
Raccourci Ldg, LA	70	280.7
Raccourci Old River, LA (Narrows)	68	297.0
Racetrack Towhead, MS (Kents Island)	47	481.5
Randolph Ldg, TN	17	771.0
Randolph Point, TN	19 & 20	750.0
Random Shot Ldg, AR	--	--
Raphael Pass, LA	97	3.0
Rasts Ldg, TN	--	--
Ratcliff Ldg, LA	69	290.1
Redman Point, AR	20	743.4
Redman Point Bar, AR	20	741.5
Red River (mouth)	66, 67 & 68	304.0
Red River Ldg, LA	68	301.4
Red River Ldg Automatic Gage, LA	68	302.4
Red Store Ldg, LA	71	269.8
Reese Ldg, MS (Jackson Cut-Off)	31	627.2
Refuge, MS	42	531.0
Reid-Bedford Bend, LA-MS	54	426.0
Remy, LA	79	150.6
Rena Lara, LA-MS (vicinity Sunflower Cut-Off)	--	--
Rescue Ldg, MS	31	631.0
Reserve (Godchaux Refinery), LA	80	138.6
Reserve (Weather Bureau) Gage, LA	80	138.7
Reveille, LA	75	205.8
REVETMENTS: (See Appendix 2)		
Richardsons Ldg, TN	17	769.0
Riddles Point (or Ruddles Point), MO	8	873.0
Ridgely, TN	9	858.5
Rifle Point, LA	60	369.3
Riverton Bar, MS	36	585.0
Riverton Ldg, MS	36	585.0
Robinson Crusoe Island, AR	21	738.8
Robson Towhead, MS	31	631.3
Rock Point Ldg, AR	23	712.3
Rodney Cut-Off, Island and Town	57 & 58	--
Romeville, LA	78	162.3
Rosa, AR	15	793.0
Rosedale Bend, MS	36	585.0
Rosedale Gage, MS	35	592.2
Rosedale Ldg, MS	35 & 36	588.0
Rose Hill Ldg, LA	72 & 73	249.0
Rose Hill or Morancy Ldg, LA	50	455.5

MISSISSIPPI RIVER  
INDEX TO LOCALITIES BY MAPS AND MILES ABOVE HEAD OF PASSES  
Miles below Head of Passes marked with an asterisk\*

	MAP NO.	AHP MILEAGE
Roundaway Bayou (Diamond Cut-Off)	--	--
Rowdy Bend (Ashbrook Cut-Off)	39 & 40	--
Ruckers Point (or Nebraska Point), TN	14	809.0
Ruddles Point (or Riddles Point), MO	8	873.0
Ryans Ldg, LA	70	280.1
<b>S</b>		
Salem Ldg, LA	49	464.0
Salsburg Ldg, LA	78	167.0
Salute Ldg, LA	75	202.2
Samuels Ldg, KY	3	928.4
Sandy Hook Bar, MO	10	851.0
Sans Souci Ldg, AR	16	783.7
Sarah, LA	87	69.4
Sarah Cut-Off	45	504.5
Sarah Island, MS	45	504.5
Sargent Point, LA	54	422.0
Sawmill Ldg, TN	17	773.7
Scarsdale, LA	87	75.3
Schexneyder, LA	71	270.0
Scotland Ldg, LA	61	359.5
Scotlandville, LA	73	234.4
Scott Bay	91	--
Scrubgrass Bend	34	601.0
Sebastopol Ldg, LA	70	283.7
Seigler Island No. 36, TN	19	757.0
Services island, MS	58	387.5
Seven Oaks Ldg, AR	43	523.6
Seymourville, LA	75	207.8
Seyppel, AR	24	704.2
Shaw, LA	64	325.2
Shiloh Ldg, MS	49	472.9
Shingle Point, LA	86	78.2
Ship Island, MS (Hardin Cut-Off)	27	--
Shipland, MS	47	486.0
Shives, AR	42	530.7
Shoo Fly Bar, MS	27	677.0
Shreves Cut-Off	66, 67 & 68	304.0
Sixty Mile Point, LA	91	33.0
Skipwith Crevasse, MS	45 & 46	499.4
Skipwith Ldg, MS	45 & 46	499.3
Slocum, LA	64	331.0
Smith Ldg, AR (Hardin Cut-Off)	27	--
Smith Point, MS	34	601.0
Smoke Bend, LA (town)	77	177.0
Socola, LA	90	45.3
Solitude Point, LA	73	244.7
Soulouque, LA	75	202.9
Southport, LA	84	104.5
Southeast Pass	101	--
South Pass, LA (mouth)	98	*13.5
Southwest Pass, LA (mouth)	99	*20.2
Southwest Pass Gage, LA	80	140.0
Spanish Moss Bend (Leland Cut-Off)	--	--
Sparta Ldg, LA	51	446.5

MISSISSIPPI RIVER  
INDEX TO LOCALITIES BY MAPS AND MILES ABOVE HEAD OF PASSES  
Miles below Head of Passes marked with an asterisk\*

	MAP NO.	AHP MILEAGE
Spithead Towhead, MS	58	385.5
Springfield Bend, LA	73	244.7
Stack Island, MS	47	488.0
Stamps Ldg, MS	67	314.8
Stanton, LA	86	86.8
Star Ldg Gage, MS	24	707.5
Star Spur, LA	87 & 88	65.3
Staring, LA	75	215.0
STATE LINES:		
Arkansas-Missouri	12	828.0
Kentucky-Tennessee	6 & 7	896.9
Louisiana-Arkansas	45	506.6
Louisiana-Mississippi	67 & 68	305.2
Mississippi-Tennessee	23	715.3
Tennessee-Kentucky	7	882.6
Tennessee-Kentucky	6	904.8
Stella, LA	87	73.5
Stella Ldg, LA	77 & 78	173.8
Stella Ldg, MS	43 & 44	519.0
Sterling Ldg, AR	27	672.3
Sterling Ldg, AR	44 & 45	507.8
Steward Island, MS	63	--
Stewart Bar, MO	9	866.2
Stewart Towhead, MO	8	871.0
St. Amelia, LA	79	158.1
St. Catherine Creek, MS (mouth)	60	361.0
St. Catherine Creek, MS (old)	62	347.3
St. Catherine Towhead, LA	61	357.0
St. Cecile Ldg, LA	78 & 79	160.8
St. Clair Ldg, LA	78	162.0
St. Delphine Ldg, LA	75	222.4
St. Elmo, LA	77 & 78	173.0
St. Francis Bend	27	672.5
St. Francis Ldg, LA	71	267.4
St. Francis River, AR (mouth)	27	672.3
St. Francis Towhead, MS	28	671.6
St. Francisville, LA	71	265.5
St. Gabriel, LA	76	200.7
St. James Ldg, LA	79	156.5
St. Johns Bayou, MO	7	889.3
St. Joseph, LA	57	394.0
St. Joseph Gage, LA	57	396.4
St. Maurice Towhead, LA	70	271.5
St. Rosalie, LA	88	60.9
St. Rose Ldg, LA	82	118.4
Stokes Ldg, MS	29	655.4
Stubbs Island, MS	27	675.0
Stumpy Point, AR	27	673.7
Sunshine Ldg, LA	75	202.6
Sunflower Cut-Off	31 & 32	625.0
Sunnyside Ldg, AR	42	532.0
Sunrise, LA	91	27.0
Sunrise Towhead, TN	17	776.0
Sunrise Towhead Chute, TN	17	775.0
Sycamore Chute Gage, TN	21	740.0

MISSISSIPPI RIVER  
INDEX TO LOCALITIES BY MAPS AND MILES ABOVE HEAD OF PASSES  
Miles below Head of Passes marked with an asterisk\*

	MAP NO.	AHP MILEAGE
Sycamore Ldg, LA	--	--
<b>T</b>		
Taft, LA	81 & 82	128.3
Tallula, MS	47	479.5
Tamm Bend	13	816.5
Tamms Ldg, TN	13	816.6
Tarbert Ldg, MS	67	308.4
Tarpley Cut-Off (upper end)	40 & 41	543.0
Tarpley Neck, AR	40 & 41	543.5
Taylor Ldg, LA	53	429.4
Tennemo Ldg, TN	11	842.0
Tennessee Bar, MS	49	464.7
Tennessee Chute, TN	22	725.5
Terrapin Neck Cut-Off	50	461.0
Terrene Ldg, MS	35	592.2
The Jump	93 & 94	10.5
Thelma Ldg, AR	23	714.0
Thomasin Bayou, LA	102	--
Thomas Point, LA	73	240.2
Thompson Creek, LA	72	255.7
Three States Ldg, MO	5	917.7
Three States Towhead, MO	5	916
Tigerville, LA	81	137.2
Tiptonville, TN	8	873
Tiptonville Gage, TN	8	872.4
Togo Ldg, LA	54 & 55	418
Togo or Big Black Island, LA	55	414.2
Tomato, AR	13 & 14	805.5
Tomato Ldg, AR	13 & 14	806
Toneys Towhead, MO-KY	7	882.3
Torras Ldg, LA	68	302.2
Towhead of Island No. 1, KY	1	947.6
Towhead of Island No. 18, TN	11	835.1
Towhead of Island No. 34, AR	17	774
Transylvania, LA	49	469.2
Transylvania Chute, LA (mouth)	49	469.5
Treasure Island, TN	22	725.5
Triumph, LA	92	21.8
Tropical Bend, LA	91	30.4
Trotter Ldg, MS	28	666.3
Tunica, LA	68	294
Tunica Bend	68	293
Turnbull, LA	66 & 68	305.3
Twelve Mile Point, LA	86	81.5
Twelve Mile Point, LA	83	109
Twenty-six Mile Point, LA	82	122.7
<b>U</b>		
Uncle Sam Ldg, LA	79	160.4
Union Ldg, LA	79	166.7
Union Ldg, LA	75	210
Union Ldg, LA	71	270.3
Union Point, LA	64	326.7
Union Point Ldg, LA	64	326.5



**MISSISSIPPI RIVER**  
**INDEX TO LOCALITIES BY MAPS AND MILES ABOVE HEAD OF PASSES**  
Miles below Head of Passes marked with an asterisk\*

	MAP NO.	AHP MILEAGE
Upper Grand Gulf Ldg, MS	55 & 56	407.7
Upper Leland Ldg, AR (Leland Cut-Off)	40, 41 & 42	539
Ursino Ldg, MS	55	416.5
<b>V</b>		
Vacherie, LA	79	150
Valewood Ldg, MS	45	502
Vaucluse Ldg and Bar, AR	42	534
Vencie Gage, LA	93 & 94	10.7
Vicksburg Gage, MS	52 & 53	437
Vicksburg, MS (Yazoo Canal)	52 & 53	437.1
Vice Presidents Island No. 46, TN	21 & 22	730.5
Victoria Bend	34 & 35	595
Vidal Island, LA (Opposite Ferriday LA)	60	370
Vidalia, LA	60	363.3
<b>W</b>		
Waggaman, LA	38	109
Walker Bend	42	533.5
Wallace, LA	80	146.2
Walls, LA	72	250.4
Walnut Bend, AR	27	680.3
Walts Ldg, TN	19	755
Warfield Ldg, MS	41 & 42	537.7
Warnicott Ldg, LA	61	353.2
Washout Bayou, MS	62 & 63	341.2
Waterford, LA	81	129.8
Waterloo Ldg, LA	71 & 72	260.4
Waterproof, LA	58	381
Waterproof Bar Island, LA	58 & 59	380
Waterproof Cut-Off	59	376
Waterproof Ldg, LA	59	378.9
Waterway - Empire LA to Gulf of Mexico	91	29.5
Watson Point, KY	7	888
Waverly, AR	23	720.5
Waverly Place Ldg, LA (Giles Cut-Off)	60	365
Waverly Point, LA	60	365
Waxhaw Ldg, MS	35	592.8
Welcome, LA	78	163.1
Welham Ldg, LA	79	153.7
West Bay	111	-10
West Memphis, AR	22	729
Westover Ldg, AR	29	652.3
West Pointe a la Hache Gage, LA	89	48.7
Westwego, LA	84	101.7
Whiskey Chute, AR	42	533
Whiskey Chute, AR	27	681.1
Whiskey Island, AR	26	692
White Castle Ldg, LA	76	193.3
White Flag Ldg, LA	68	297.5
Whitehall Ldg, LA	61	360
Whitehall Ldg, MS	56	402.5
Whitney Ldg, LA	80	145
White River (new mouth), AR	34 & 35	598.9

MISSISSIPPI RIVER  
INDEX TO LOCALITIES BY MAPS AND MILES ABOVE HEAD OF PASSES

Miles below Head of Passes marked with an asterisk\*

	MAP NO.	AHP MILEAGE
White River (old mouth), AR	35	591.7
White River Ldg, AR	35	590.6
White Rose Ldg, LA	80	140.4
Wickliffe, KY and Gage	1	951.5
Widow Graham Bend	64	328
Wilbert, LA	70	273.5
Wilder Flats, LA	93 & 95	8
Wilkinson Point	73	235.5
Williams Ldg, KY	3	929
Willams Ldg, MS	30	639.7
Williams Point MO	8	877.6
Willow Bend	80	142.5
Willow Cut-Off (upper end)	49	464.3
Willow Grove, LA	80	145
Willow Grove Ldg, LA	77	182.1
Willow Point Ldg, LA (Willow Cut-Off)	49	466
Wills Point, LA	87	67.7
Willswood, LA	83	109.7
Wilson Point, LA	46	498
Wilson Point Ldg, LA	46	497.9
Wilton Ldg, LA	78	162.8
Winter Quarters Crevasse, LA	57	400
Wolf Island, KY	2	933.3
Wolf Island Bar, KY	2	933
Wolf Island Bend	3	931
Wolf Island No 5, KY	2	933
Wolf River 7'N	21	738.6
Woodland, LA	89	50.7
Woodstock Ldg, LA	77	183.1
Woodstock Ldg, LA	75	215.2
Wolf River, TN (mouth)	21	735.9
Worthington Cut-Off (upper end)	44	514.5
Wrights Point, AR	13	820
Wrights Point Ldg, AR	13	820.6
<b>Y</b>		
Yazoo Cut-Off	51 & 53	442.5
Yazoo Diversion Canal (mouth)	52 & 53	437.1
Yellow Bend	39	554.2
Yucatan Cut-Off	55 & 56	407.3
Yucatan Ldg, LA	55	411
Yucatan Point, MS (Yucatan Cut-Off)	84	101
Young Point Ldg, LA	51 & 53	443.4
<b>Z</b>		
Ziblich, LA	91	32.2

This page intentionally left blank.



NEW U.S. HWY 82 BRIDGE, GREENVILLE, MISSISSIPPI.