



**US Army Corps  
of Engineers**  
St. Louis District

Authorized in 1981 by Public Law 97-128 and amended by the Water Resources Development Acts (WRDA) of 1986 and 1999 and the Energy and Water Development Appropriations Act (E&WDAA), FY 2004.

# Project Fact Sheet

## Meramec River Basin, Valley Park Levee, MO

### Construction (FRM)

**Location:** The Valley Park project is located in St. Louis County, Missouri, adjacent to the left descending bank of the Meramec River at river mile 21 above the confluence with the Mississippi River.

**Description:** The project includes 3.2 miles of levee with 3 feet of freeboard above the 100-year flood profile, 6 gravity drains, 3 closure structures, 5 detention areas, 41 relief wells, environmental mitigation and recreation features. Three additional flood risk management features were needed to correct problems that became apparent during the March 2008 flood: creek bank erosion which threatened the levee, seepage into the protected area through a large railroad embankment, and erosion of the levee toe along the east flank near Kena Street.

**Status Update:** O&M Manual currently being finalized so that project closeout can begin.

**Importance:** About 4,000 people live/work/attend school behind the levee. Levee failure would inundate homes, schools, commercial and industry (superfund sites).

**Risk:** N/A

**Consequence:** N/A



December 2015 Flood

**Activities for FY 16:** Carryover funds are being used to finalize the O&M manual and closeout the project.

**Acquisition Strategy:** N/A

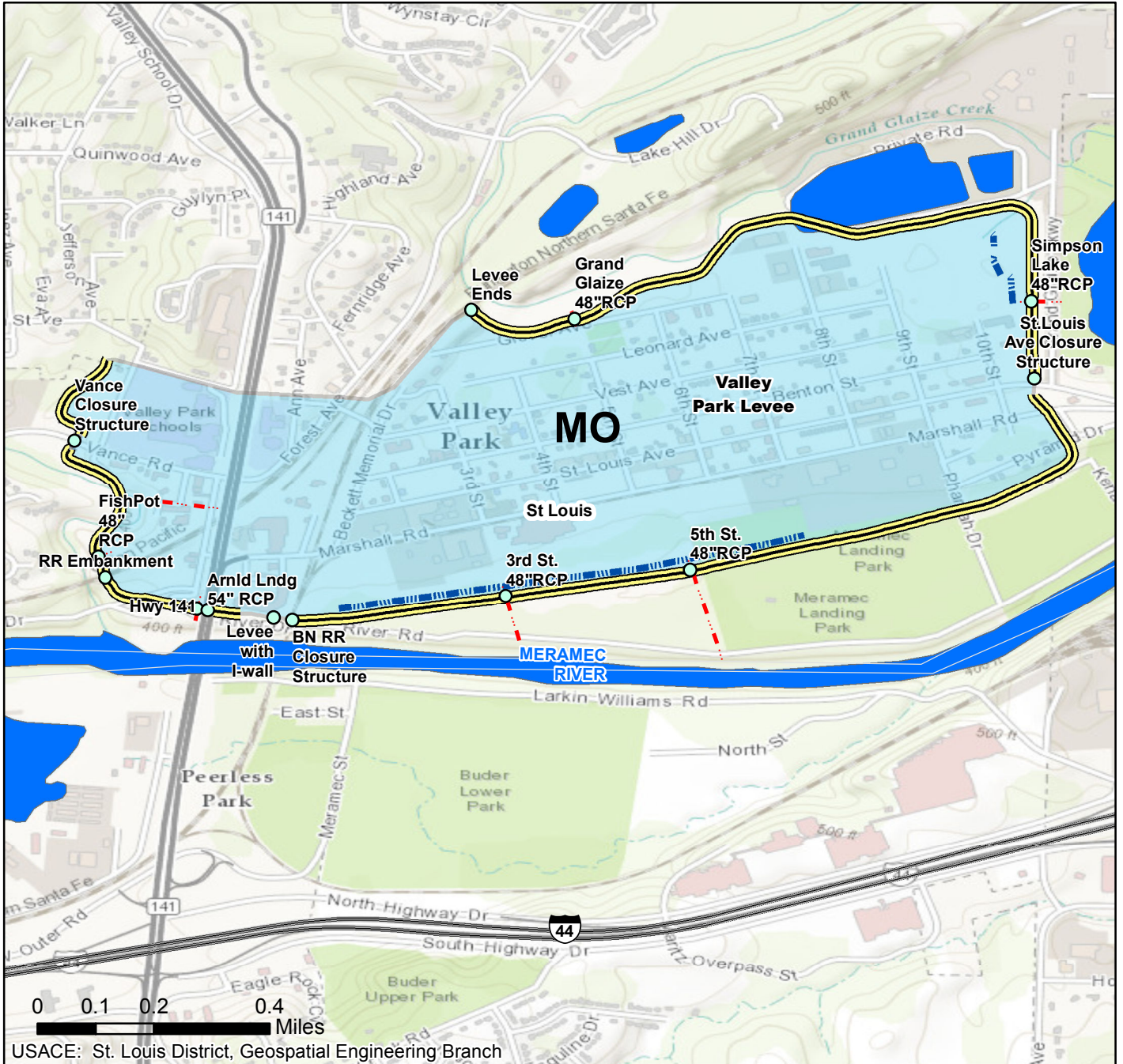
**Amount That Could Be Used in FY 17:** Carryover funds will be used to close out the project. No additional funds are requested.

**Project Sponsor/Customer:** City of Valley Park, Missouri

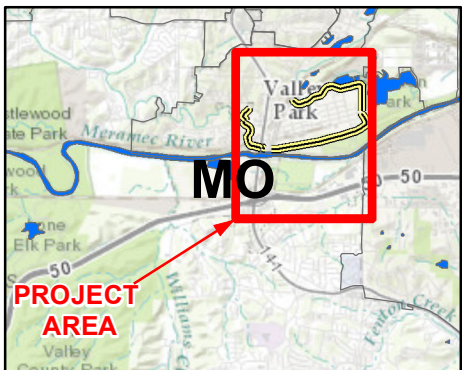
**Congressional Interest:** Senate: Blunt (MO) and McCaskill (MO) House: Wagner (MO-2).

Phase	FY 16 Allocation	FY 17 Budget	FY 17 Total Capability
Construction	\$0	\$0	\$0

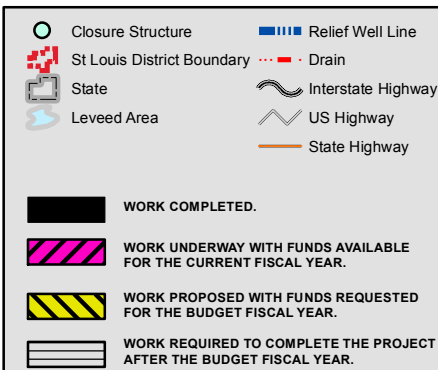
# MERAMEC RIVER BASIN VALLEY PARK LEVEE CONSTRUCTION



## Vicinity Map



## Legend



## Location in District

