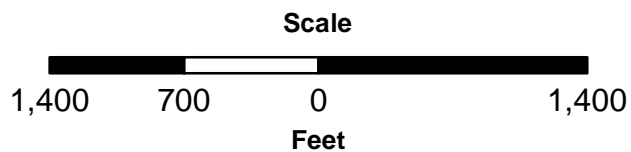


Legend

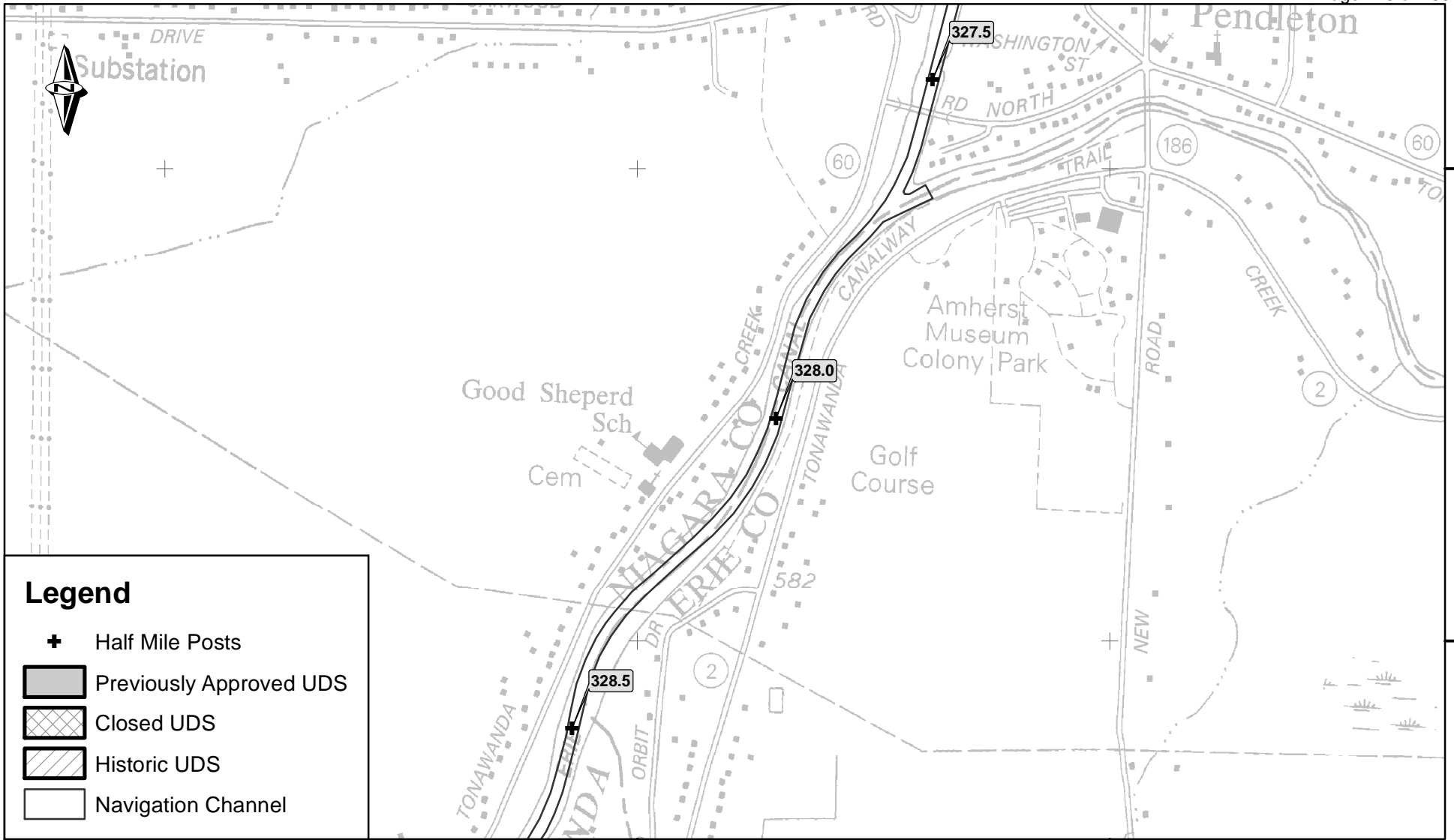
- Half Mile Posts
- Previously Approved UDS
- Closed UDS
- Historic UDS
- Navigation Channel

Grid: Meters, UTM, NAD83, Zone 18N
 Location: Clarence Center 7.5 min Quadrangle

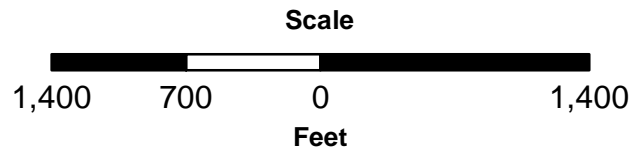
19550 19650 19750 4778000



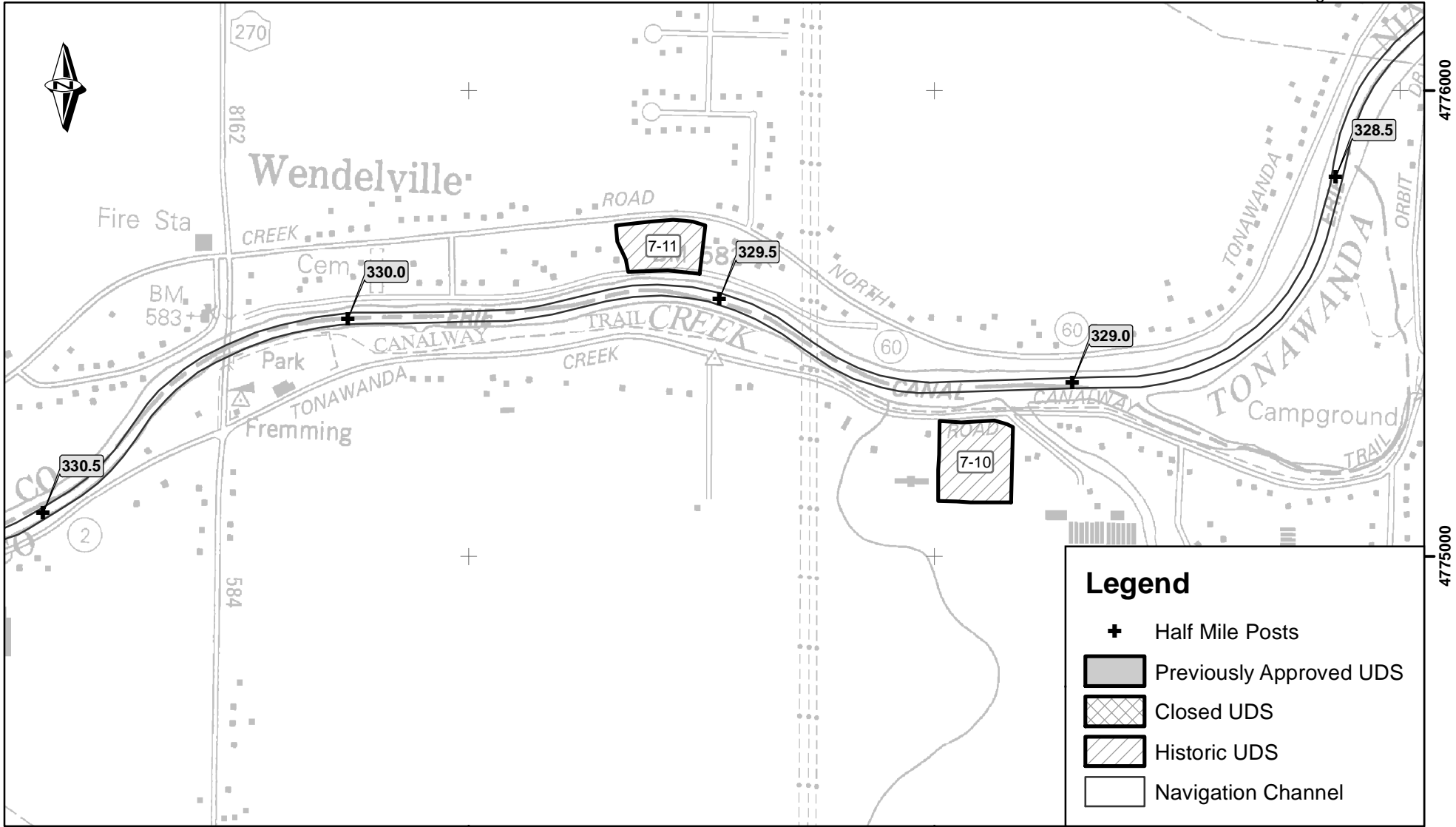
New York State Barge Canal
 Erie Canal
 New York State Canal Corporation
 Western Division, Section 7
 Lock E30 to Niagara River, Sheet 56



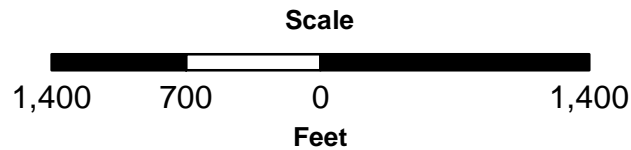
Grid: Meters, UTM, NAD83, Zone 18N
 Location: Clarence Center 7.5 min Quadrangle



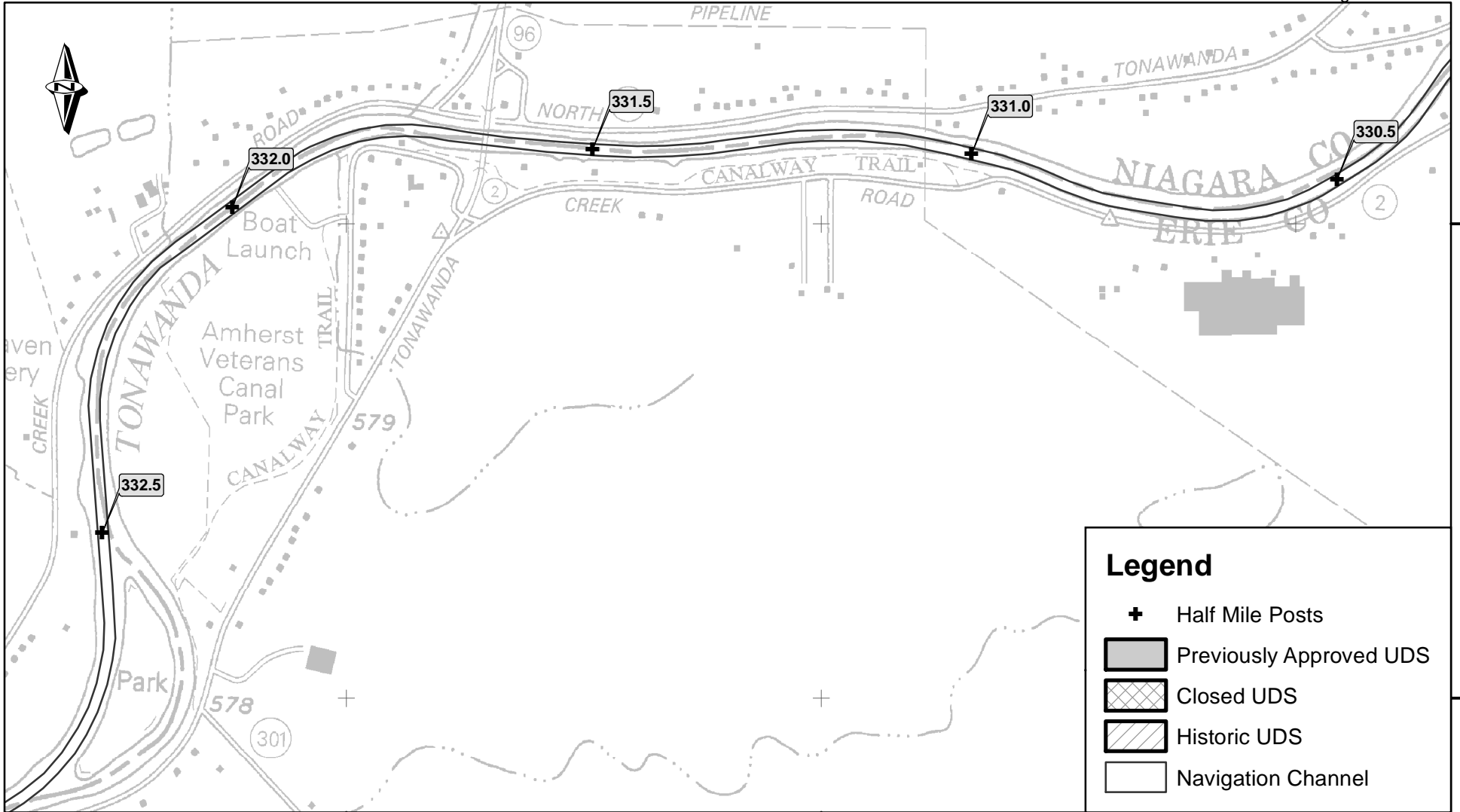
New York State Barge Canal
Erie Canal
 New York State Canal Corporation
 Western Division, Section 7
 Lock E30 to Niagara River, Sheet 57



Grid: Meters, UTM, NAD83, Zone 18N
 Location: Clarence Center 7.5 min Quadrangle and Tonowanda East 7.5 min Quadrangle



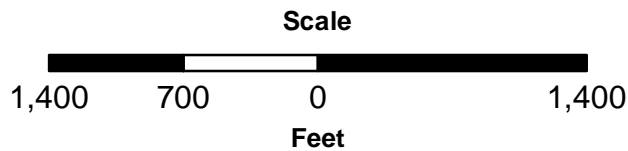
New York State Barge Canal
Erie Canal
 New York State Canal Corporation
 Western Division, Section 7
 Lock E30 to Niagara River, Sheet 58



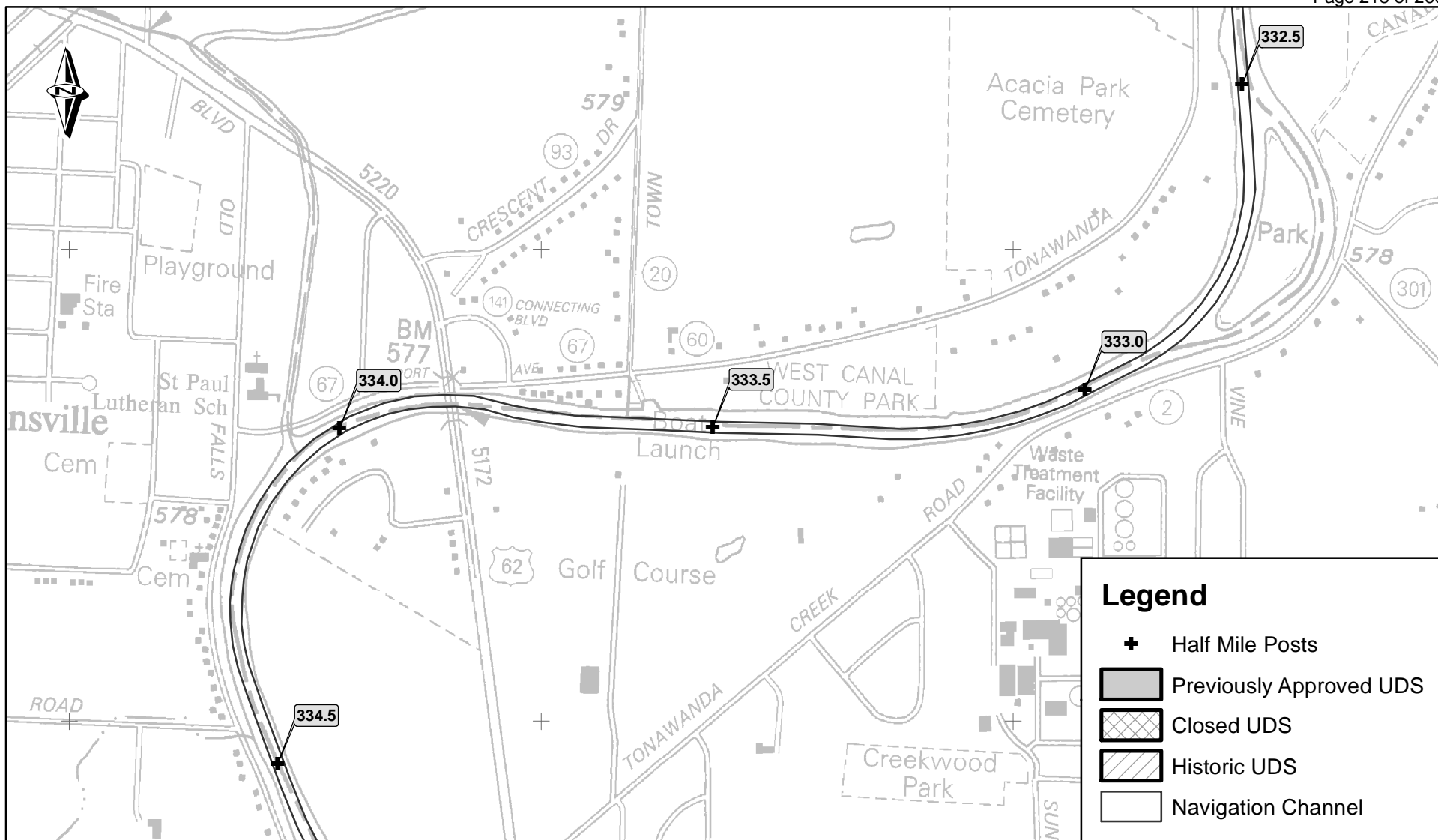
Legend

- Half Mile Posts
- Previously Approved UDS
- Closed UDS
- Historic UDS
- Navigation Channel

Grid: Meters, UTM, NAD83, Zone 18N
 Location: Tonawanda East 7.5 min Quadrangle



New York State Barge Canal
 Erie Canal
 New York State Canal Corporation
 Western Division, Section 7
 Lock E30 to Niagara River, Sheet 59



187500

188500

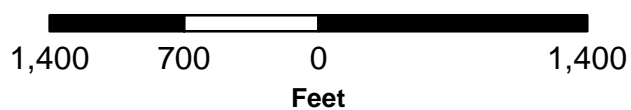
189500

4774000

4773000

Grid: Meters, UTM, NAD83, Zone 18N
Location: Tonawanda East 7.5 min Quadrangle

Scale

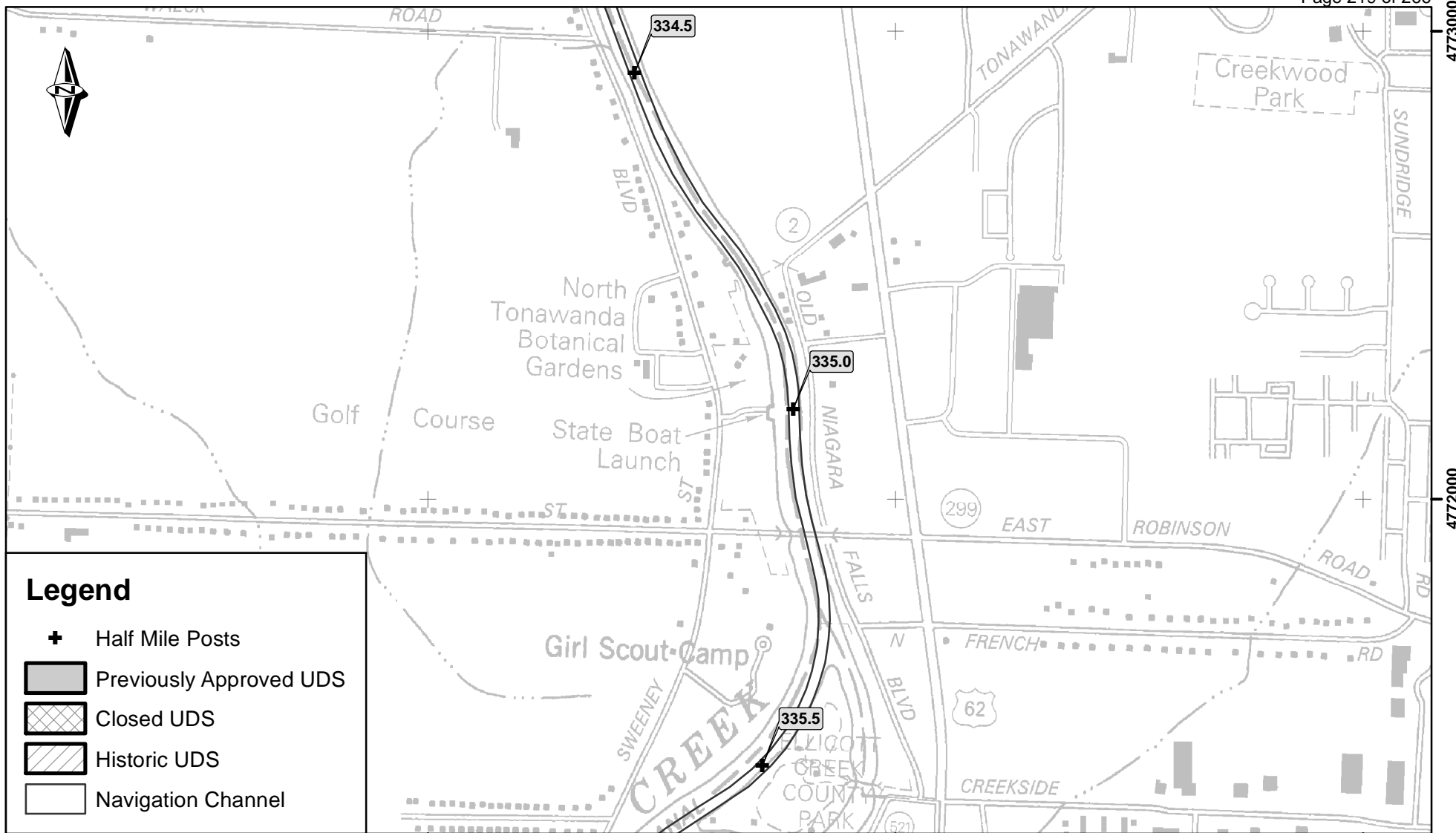


Legend

- Half Mile Posts
- Previously Approved UDS
- Closed UDS
- Historic UDS
- Navigation Channel



New York State Barge Canal
 Erie Canal
 New York State Canal Corporation
 Western Division, Section 7
 Lock E30 to Niagara River, Sheet 60

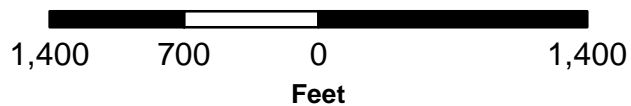


Legend

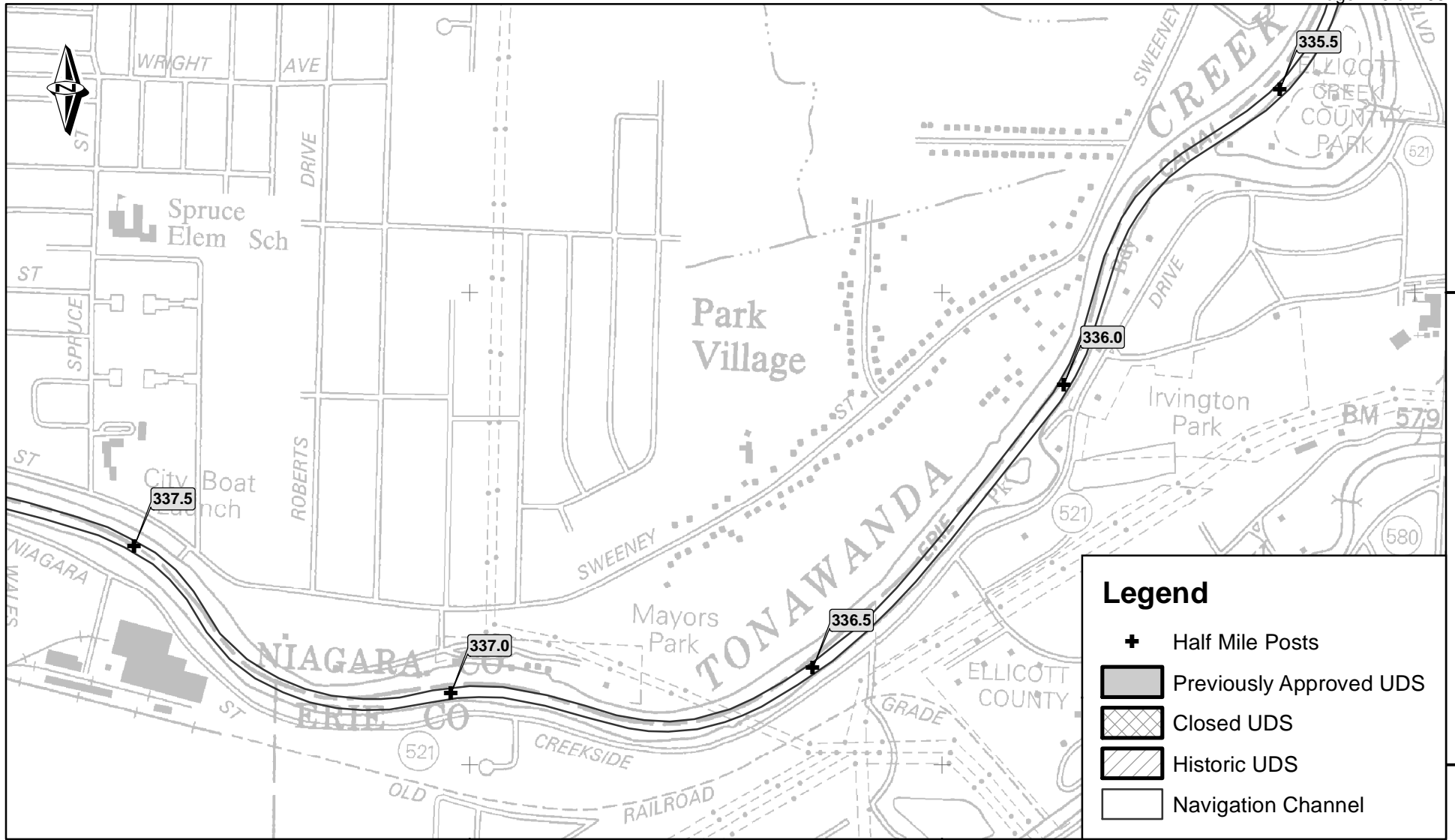
- Half Mile Posts
- Previously Approved UDS
- Closed UDS
- Historic UDS
- Navigation Channel

Grid: Meters, UTM, NAD83, Zone 18N
 Location: Tonawanda East 7.5 min Quadrangle

Scale



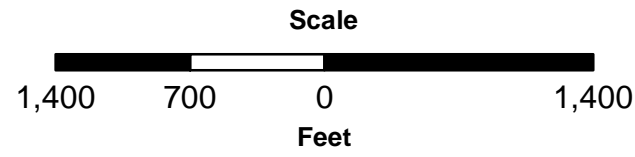
New York State Barge Canal
 Erie Canal
 New York State Canal Corporation
 Western Division, Section 7
 Lock E30 to Niagara River, Sheet 61



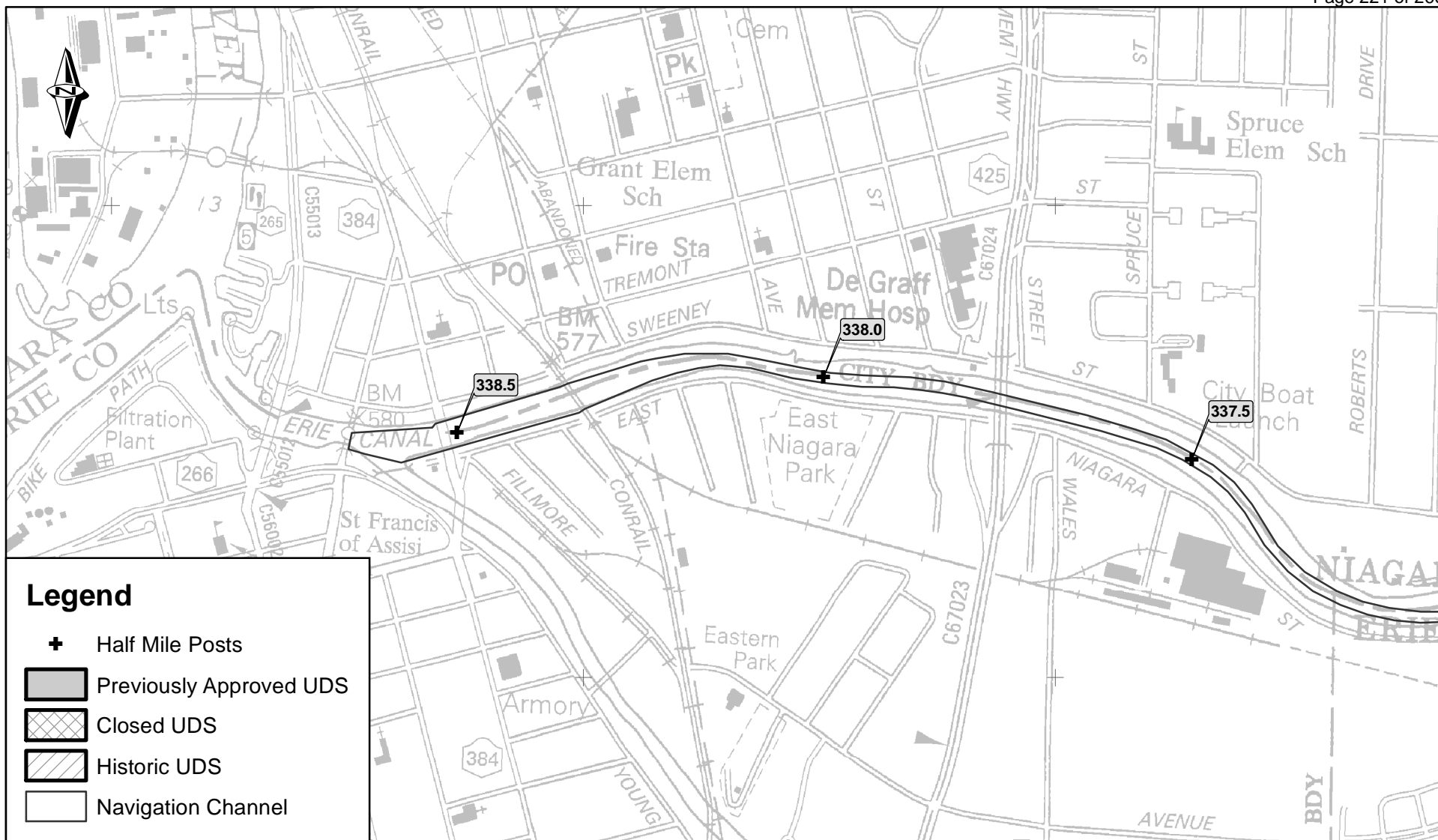
Legend

- Half Mile Posts
- Previously Approved UDS
- Closed UDS
- Historic UDS
- Navigation Channel

Grid: Meters, UTM, NAD83, Zone 18N
 Location: Tonawanda East 7.5 min Quadrangle



New York State Barge Canal
 Erie Canal
 New York State Canal Corporation
 Western Division, Section 7
 Lock E30 to Niagara River, Sheet 62



Legend

- Half Mile Posts
- Previously Approved UDS
- Closed UDS
- Historic UDS
- Navigation Channel

183500

184500

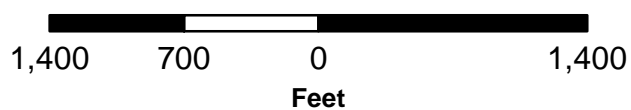
185500

4771000

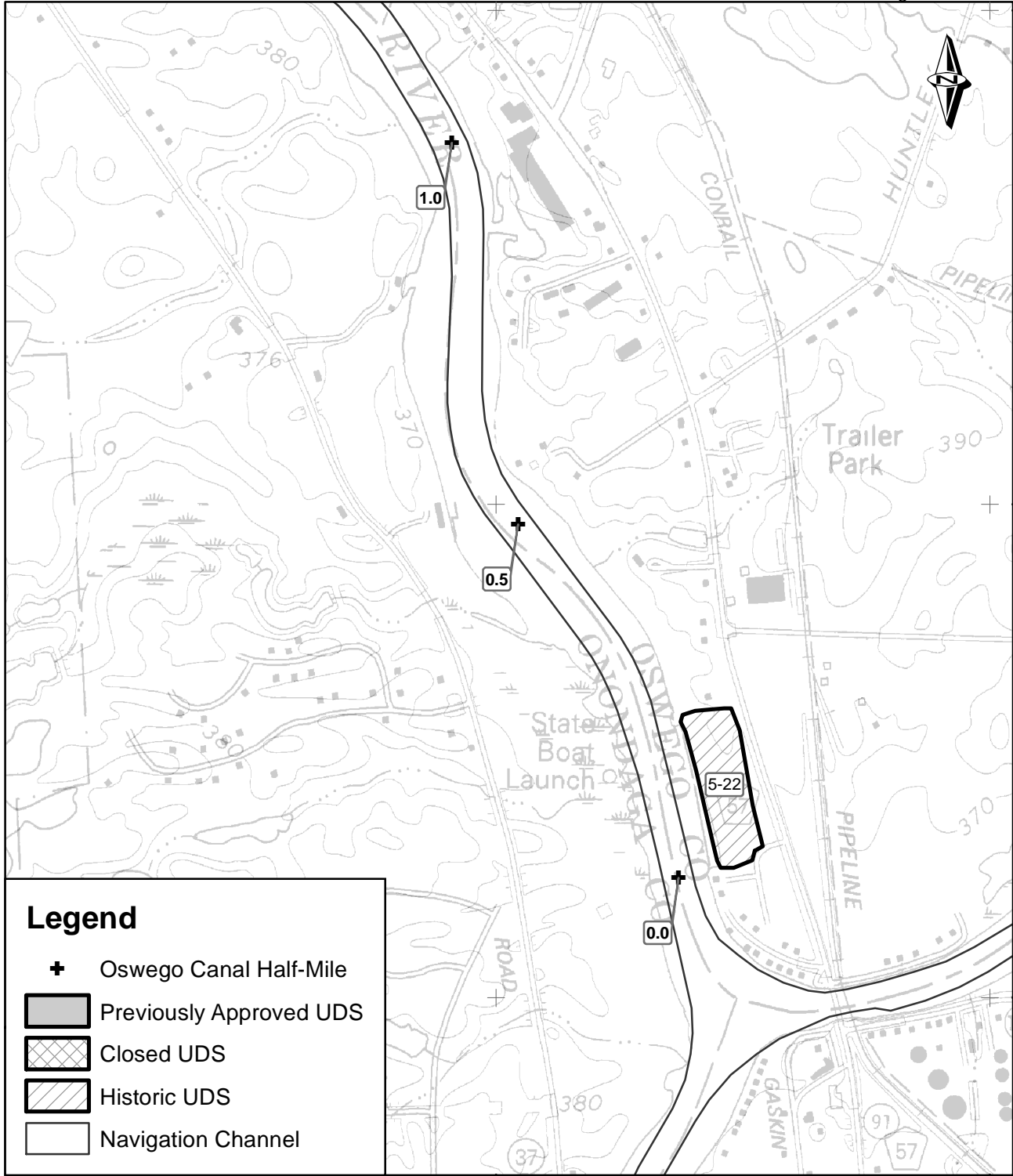
4770000

Grid: Meters, UTM, NAD83, Zone 18N
Location: Tonawanda East 7.5 min Quadrangle

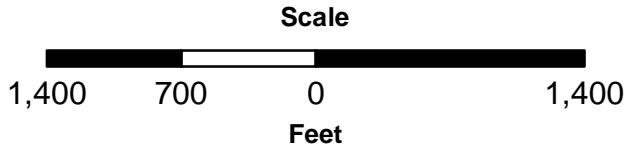
Scale



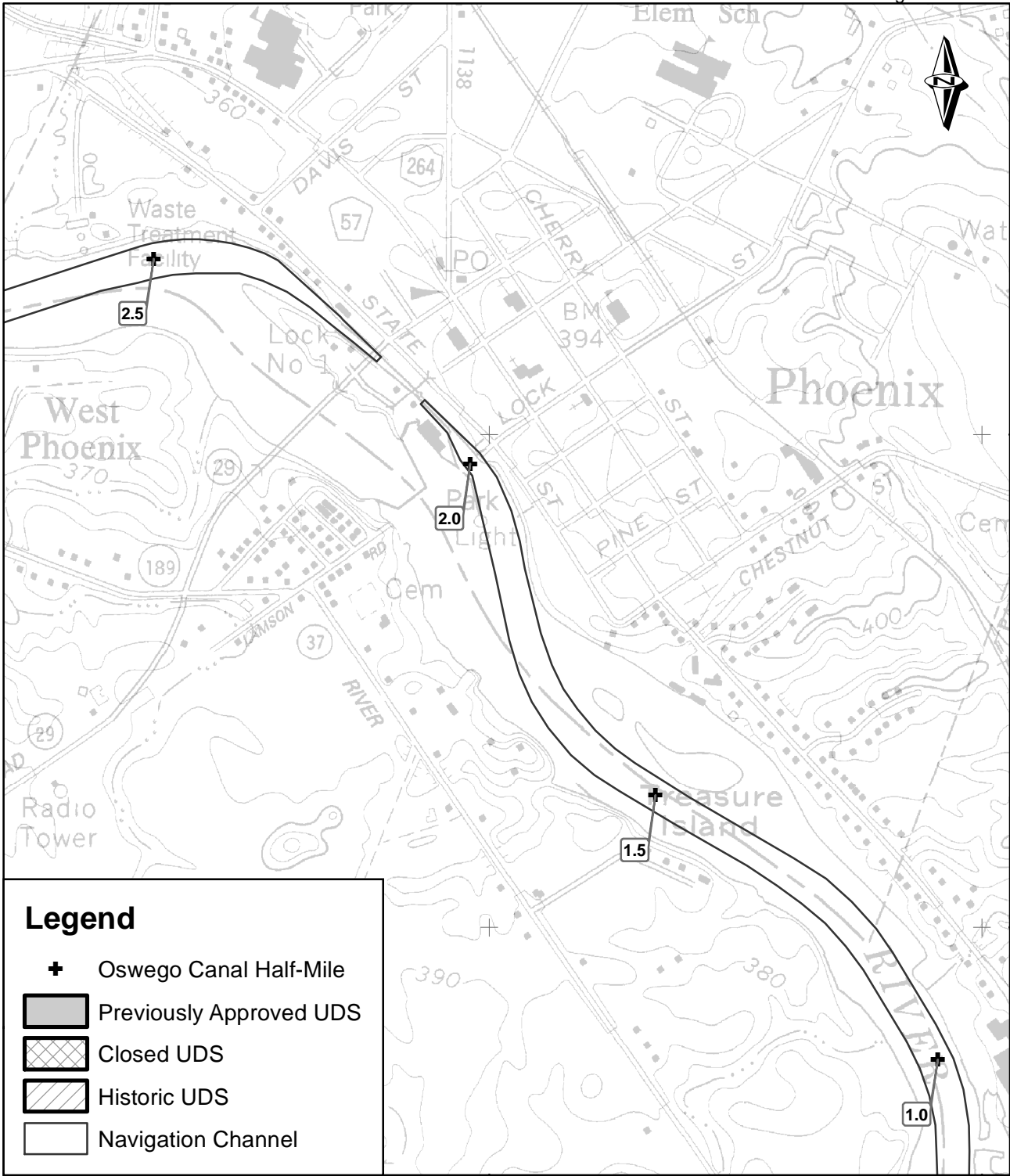
New York State Barge Canal
 Erie Canal
 New York State Canal Corporation
 Western Division, Section 7
 Lock E30 to Niagara River, Sheet 63



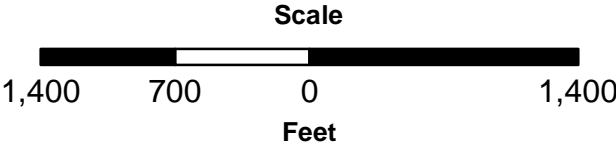
Grid: Meters, UTM, NAD83, Zone 18N
 Location: Baldwinsville 7.5 min Quadrangle



New York State Barge Canal
Oswego Canal
 New York State Canal Corporation
 Western Division, Section 5
 Erie Canal to Lock O1, Sheet 1








Grid: Meters, UTM, NAD83, Zone 18N
 Location: Baldwinsville 7.5 min Quadrangle

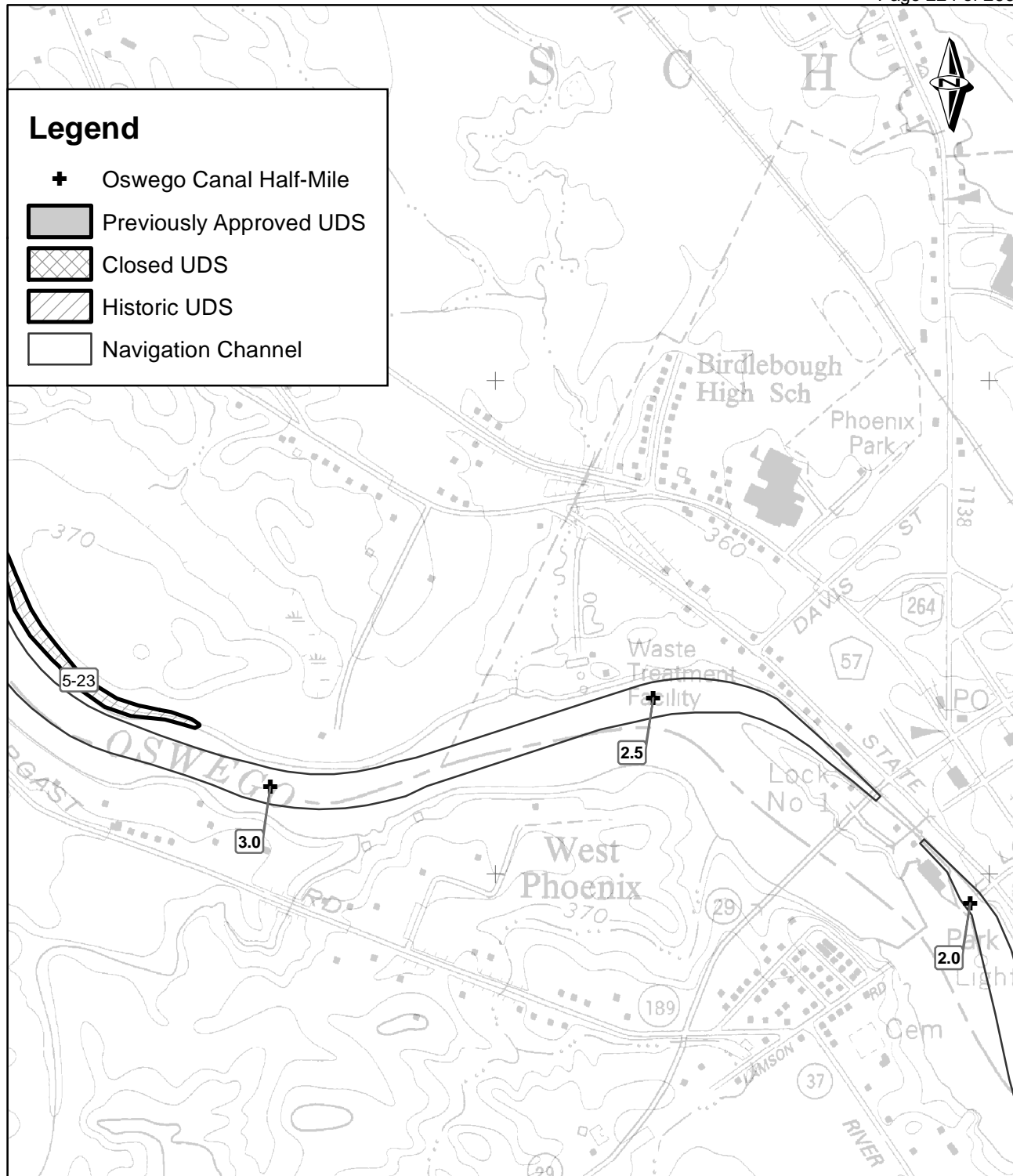


New York State Barge Canal
 Oswego Canal
 New York State Canal Corporation
 Western Division, Section 5
 Erie Canal to Lock O1, Sheet 2



Legend

-  Oswego Canal Half-Mile
-  Previously Approved UDS
-  Closed UDS
-  Historic UDS
-  Navigation Channel



393500

394500

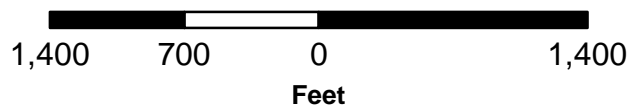
4788000

4787000

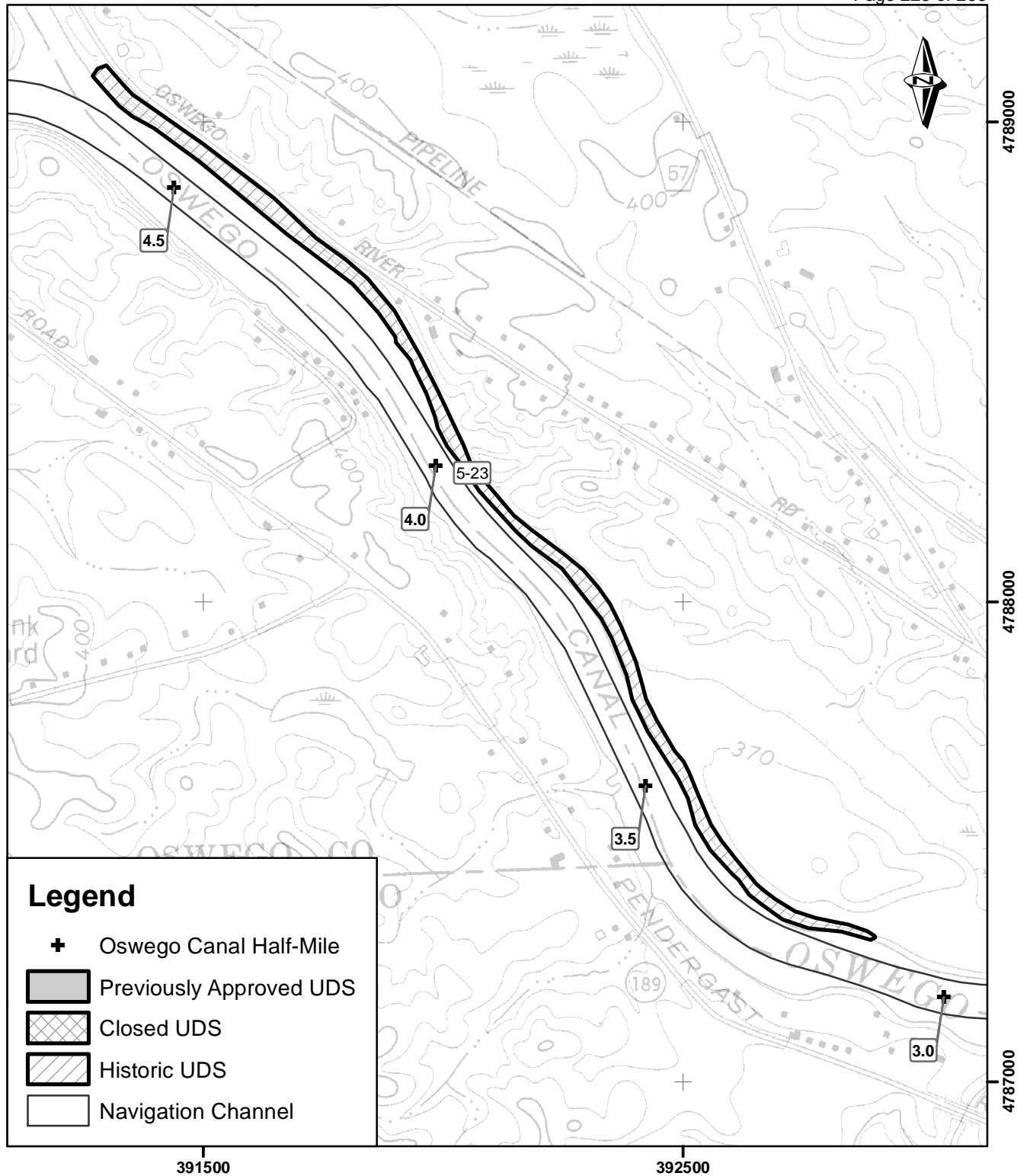
Grid: Meters, UTM, NAD83, Zone 18N
 Location: Baldwinsville 7.5 min Quadrangle



Scale



New York State Barge Canal
 Oswego Canal
 New York State Canal Corporation
 Western Division, Section 5
 Lock O1 to Lock O3, Sheet 1



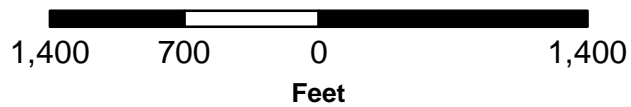
Legend

- Oswego Canal Half-Mile
- Previously Approved UDS
- Closed UDS
- Historic UDS
- Navigation Channel

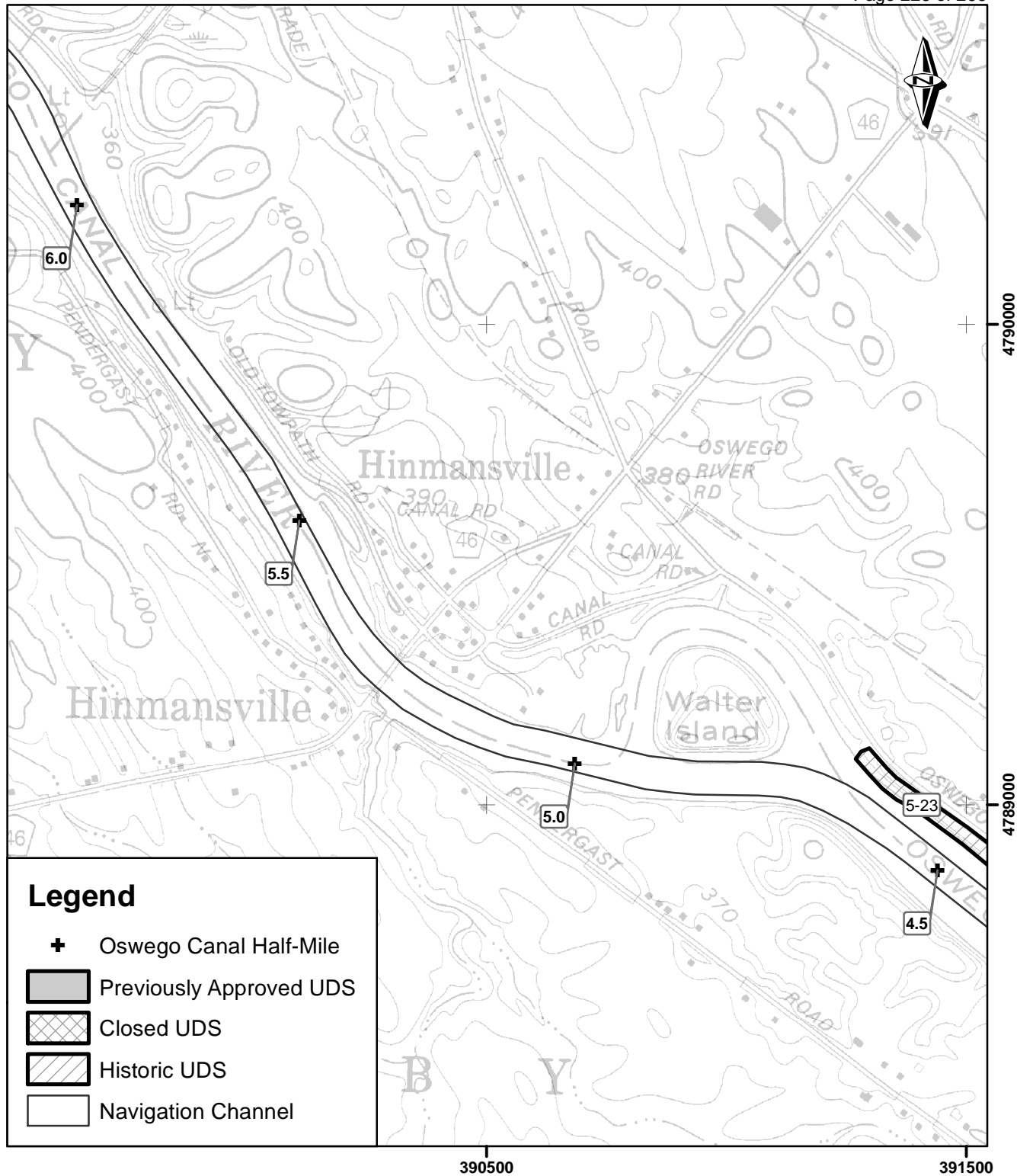
Grid: Meters, UTM, NAD83, Zone 18N
 Location: Baldwinsville 7.5 min Quadrangle



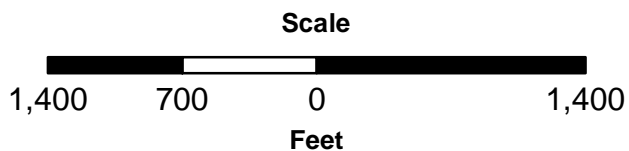
Scale



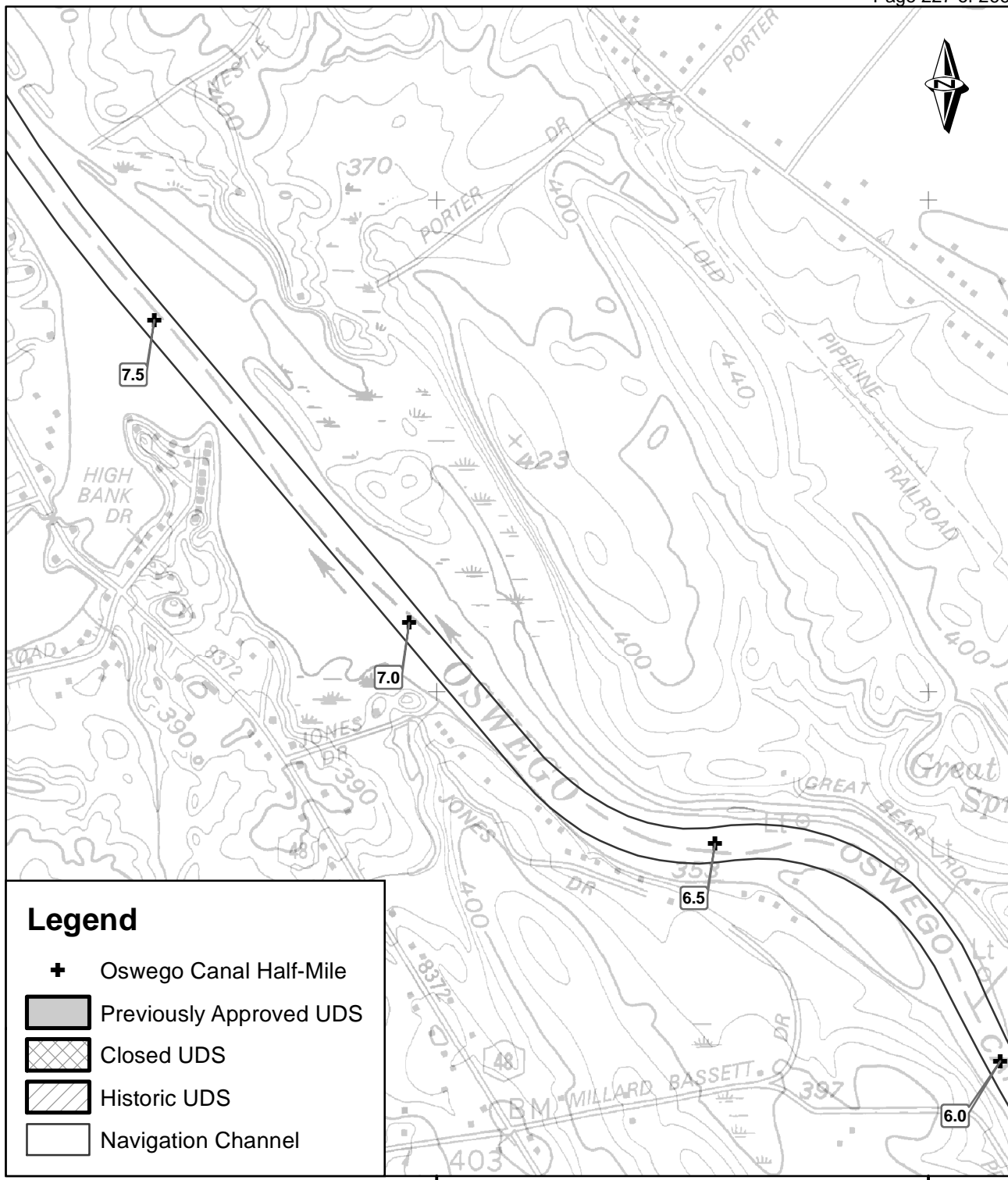
New York State Barge Canal
 Oswego Canal
 New York State Canal Corporation
 Western Division, Section 5
 Lock O1 to Lock O3, Sheet 2








Grid: Meters, UTM, NAD83, Zone 18N
 Location: Baldwinsville 7.5 min Quadrangle and Pennellville 7.5 min Quadrangle



New York State Barge Canal
Oswego Canal
 New York State Canal Corporation
 Western Division, Section 5
 Lock O1 to Lock O3, Sheet 3



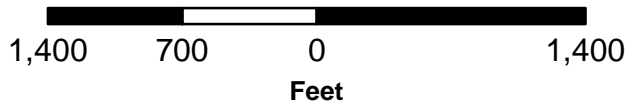
Legend

-  Oswego Canal Half-Mile
-  Previously Approved UDS
-  Closed UDS
-  Historic UDS
-  Navigation Channel

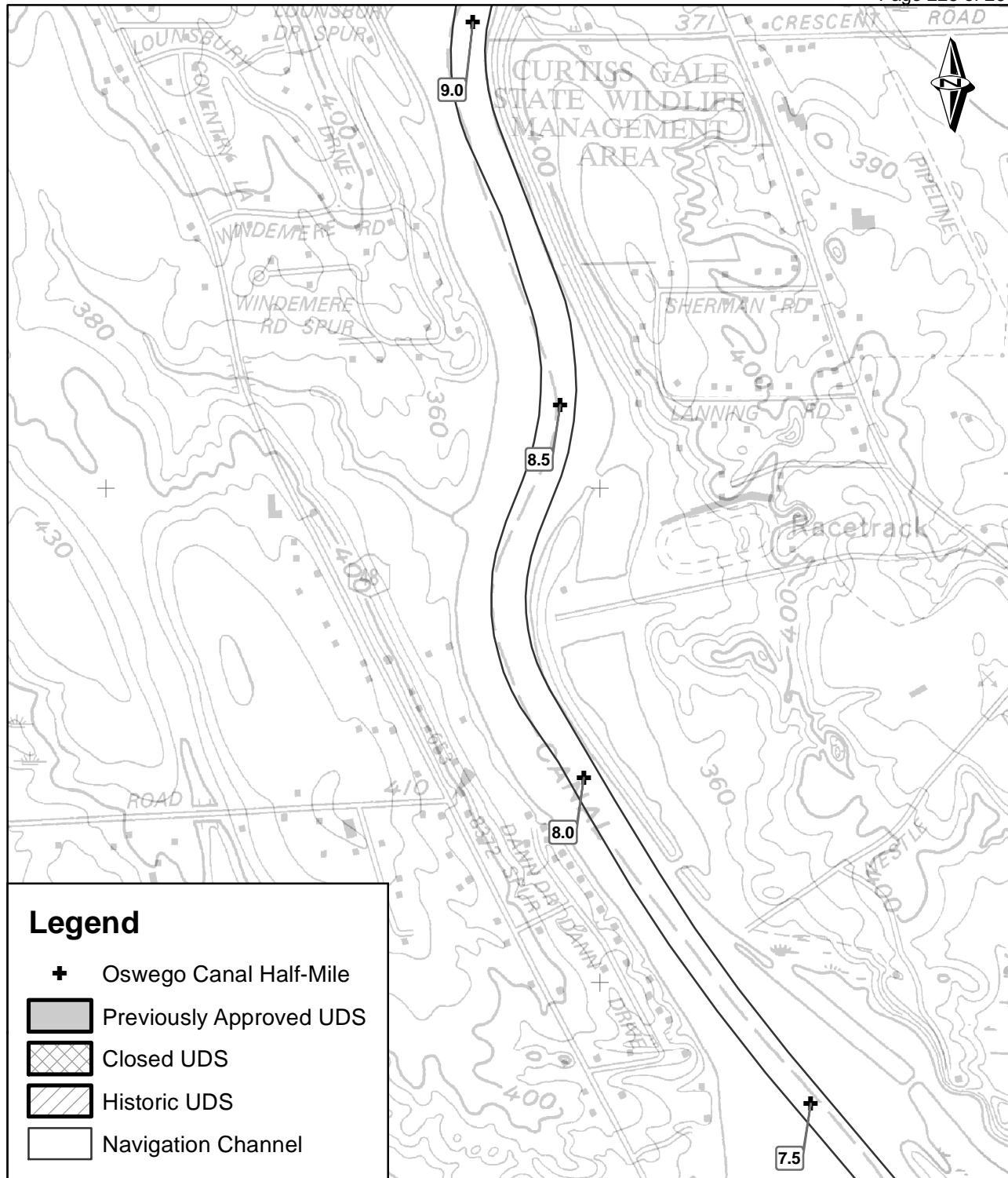
Grid: Meters, UTM, NAD83, Zone 18N
 Location: Pennellville 7.5 min Quadrangle and Fulton 7.5 min Quadrangle



Scale



New York State Barge Canal
Oswego Canal
 New York State Canal Corporation
 Western Division, Section 5
 Lock O1 to Lock O3, Sheet 4



386500

387500

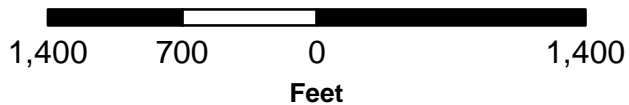
4793000

4792000

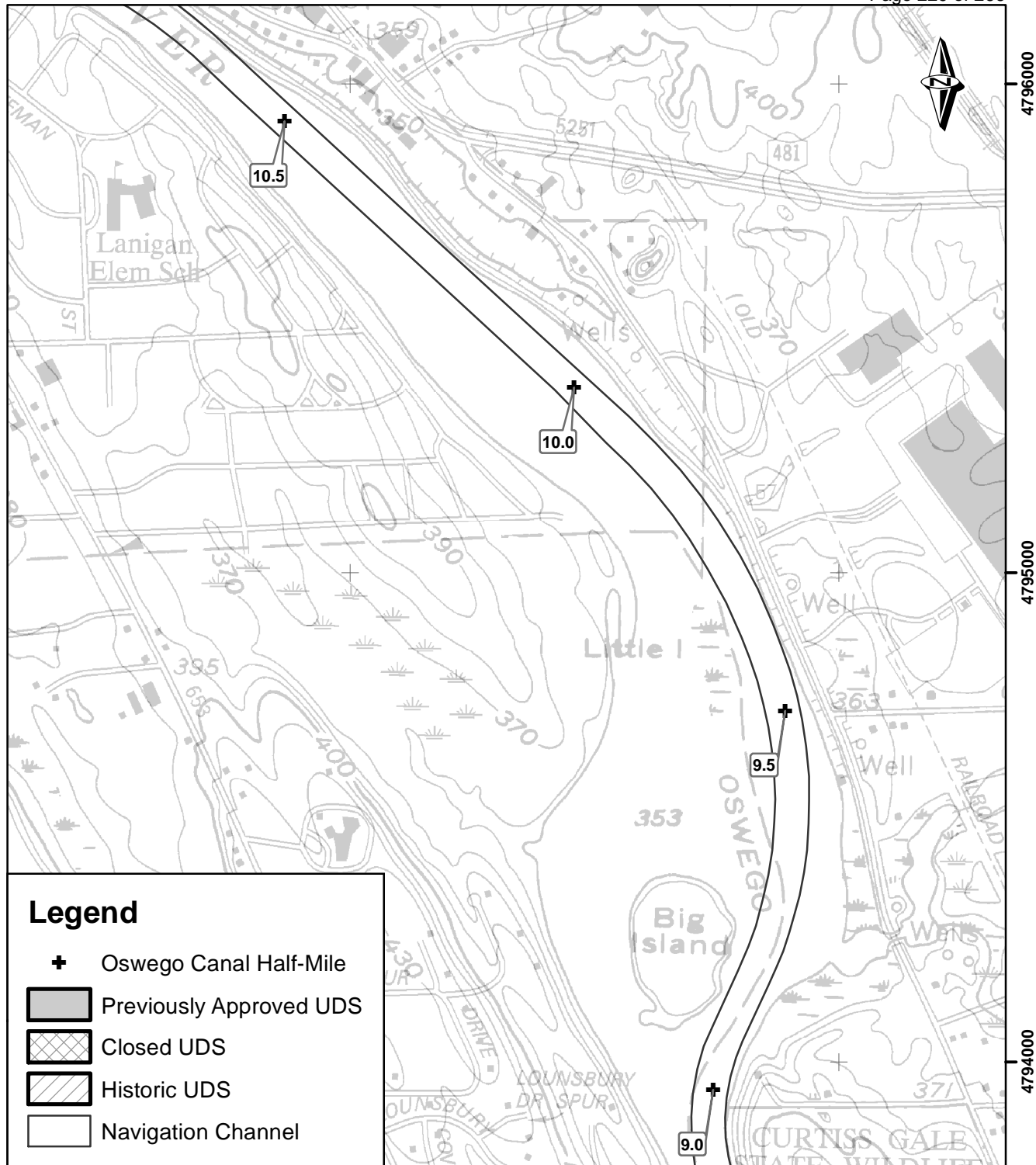
Grid: Meters, UTM, NAD83, Zone 18N
 Location: Fulton 7.5 min Quadrangle



Scale



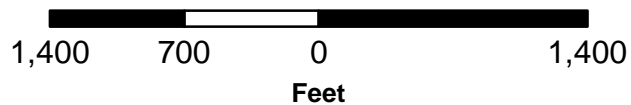
New York State Barge Canal
 Oswego Canal
 New York State Canal Corporation
 Western Division, Section 5
 Lock O1 to Lock O3, Sheet 5



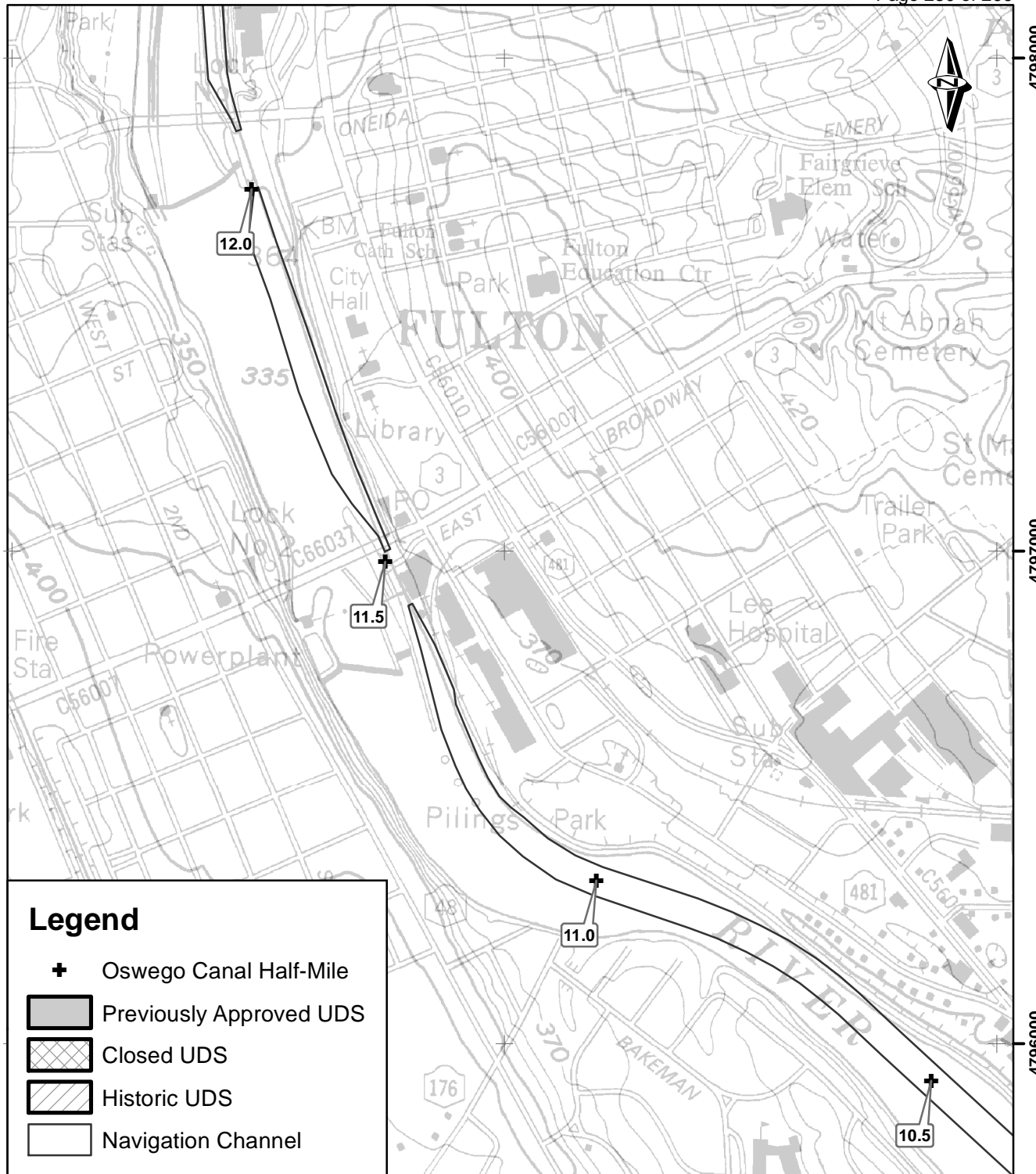
Grid: Meters, UTM, NAD83, Zone 18N
 Location: Fulton 7.5 min Quadrangle








Scale



New York State Barge Canal
 Oswego Canal
 New York State Canal Corporation
 Western Division, Section 5
 Lock O1 to Lock O3, Sheet 6



Legend

-  Oswego Canal Half-Mile
-  Previously Approved UDS
-  Closed UDS
-  Historic UDS
-  Navigation Channel

384500

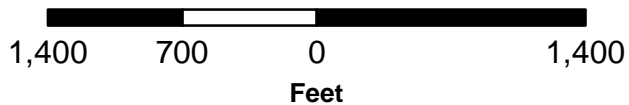
385500

386500

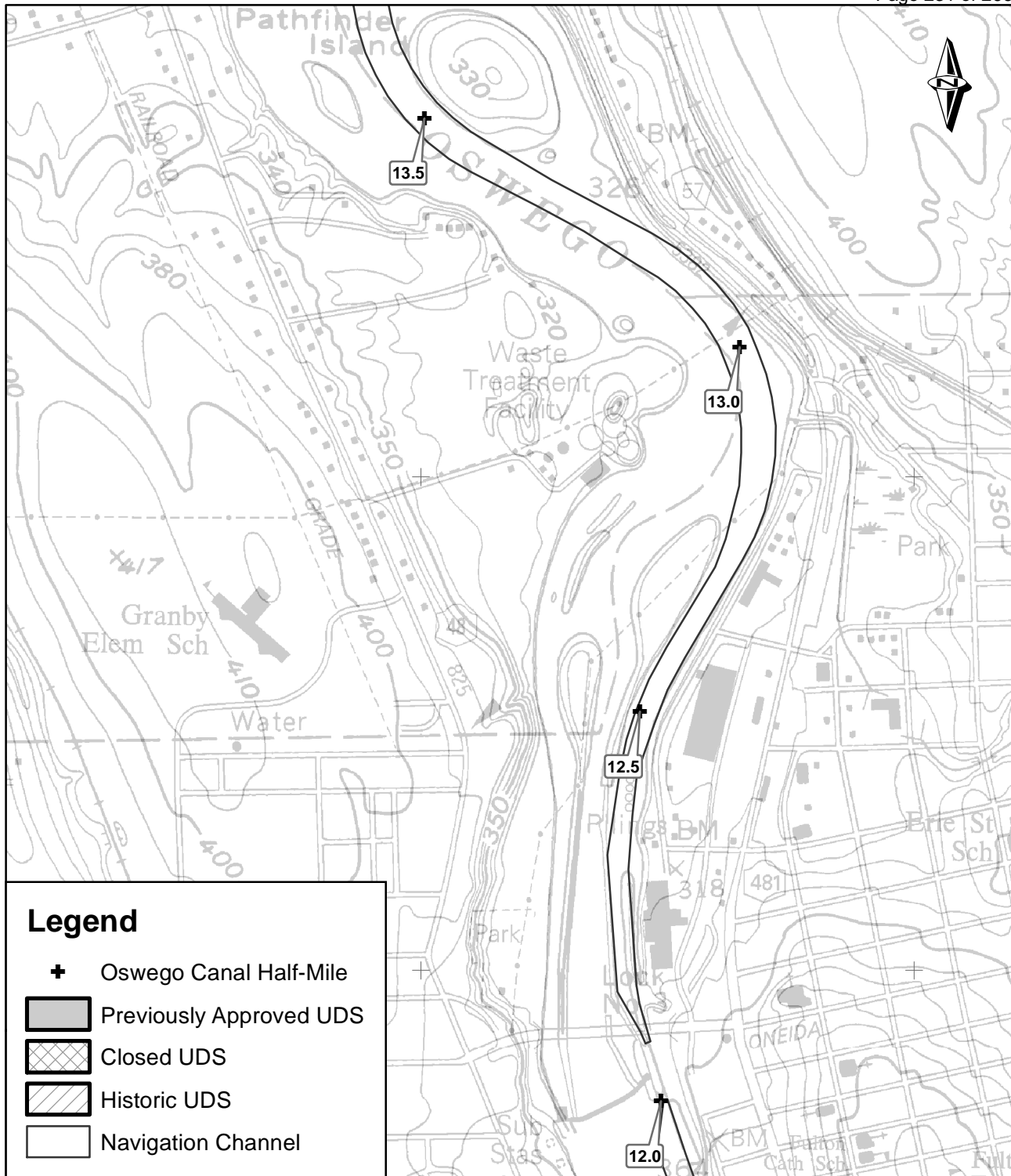
Grid: Meters, UTM, NAD83, Zone 18N
Location: Fulton 7.5 min Quadrangle



Scale



New York State Barge Canal
 Oswego Canal
 New York State Canal Corporation
 Western Division, Section 5
 Lock O1 to Lock O3, Sheet 7



384500

385500

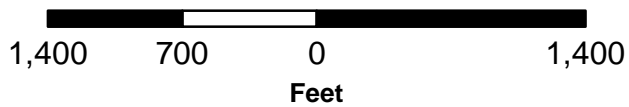
4799000

4798000

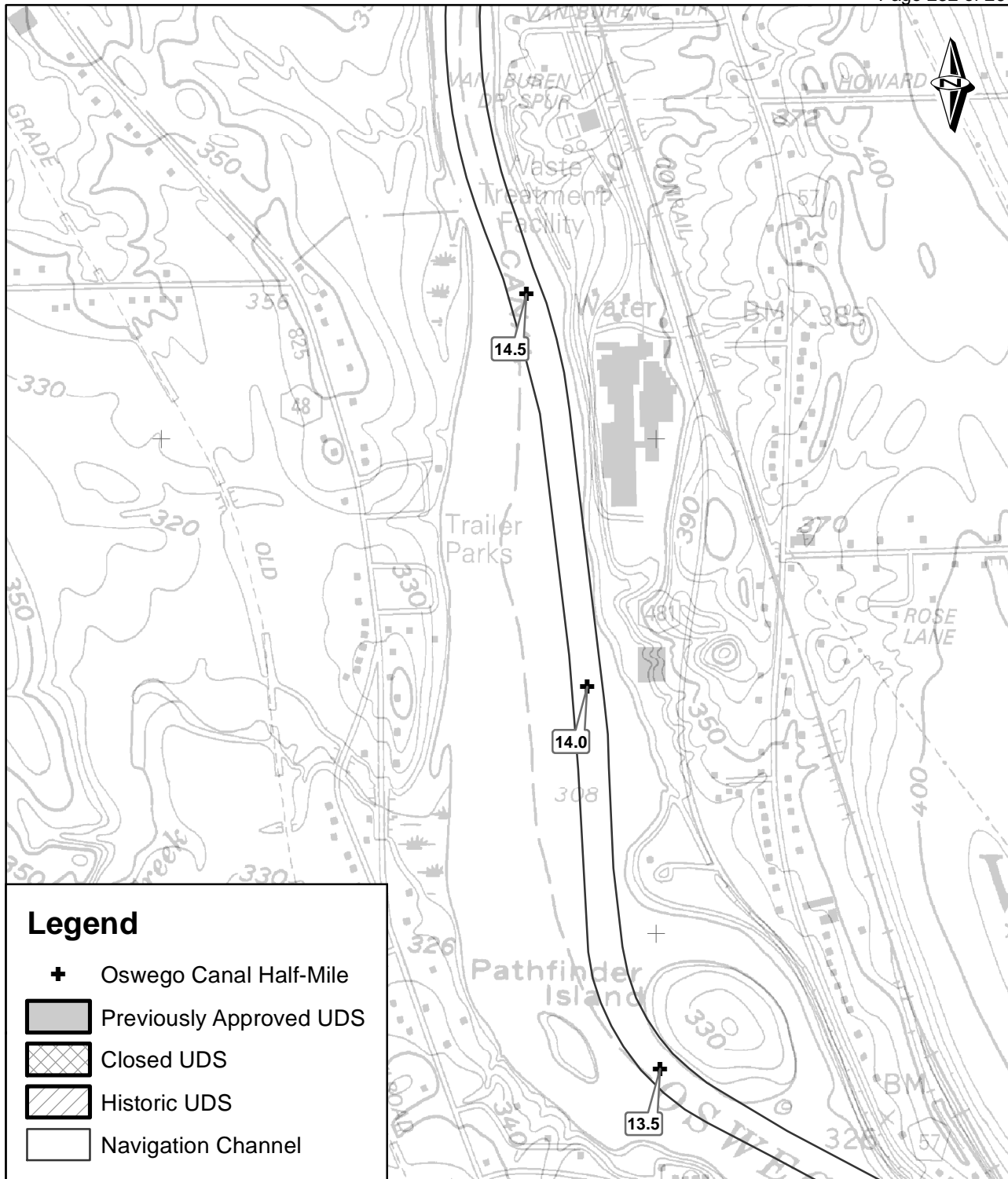
Grid: Meters, UTM, NAD83, Zone 18N
Location: Fulton 7.5 min Quadrangle



Scale



New York State Barge Canal
Oswego Canal
New York State Canal Corporation
Western Division, Section 5
Lock O3 to Lock O5, Sheet 1



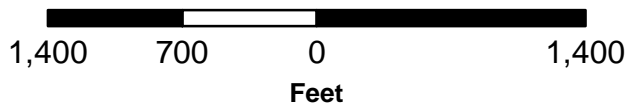
Legend

- Oswego Canal Half-Mile
- Previously Approved UDS
- Closed UDS
- Historic UDS
- Navigation Channel

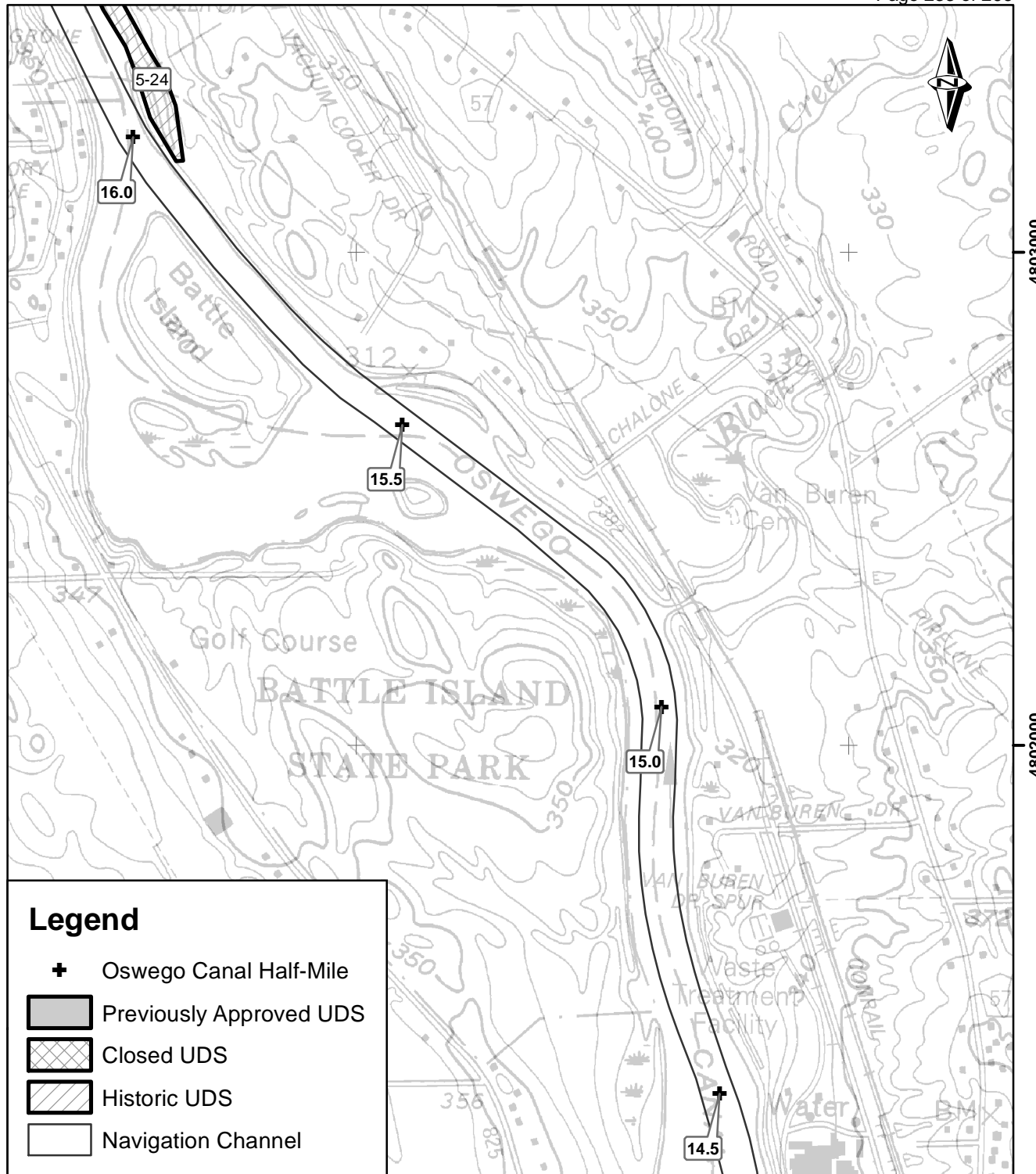
Grid: Meters, UTM, NAD83, Zone 18N
 Location: Fulton 7.5 min Quadrangle



Scale



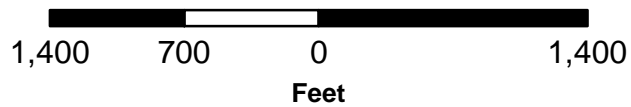
New York State Barge Canal
 Oswego Canal
 New York State Canal Corporation
 Western Division, Section 5
 Lock O3 to Lock O5, Sheet 2



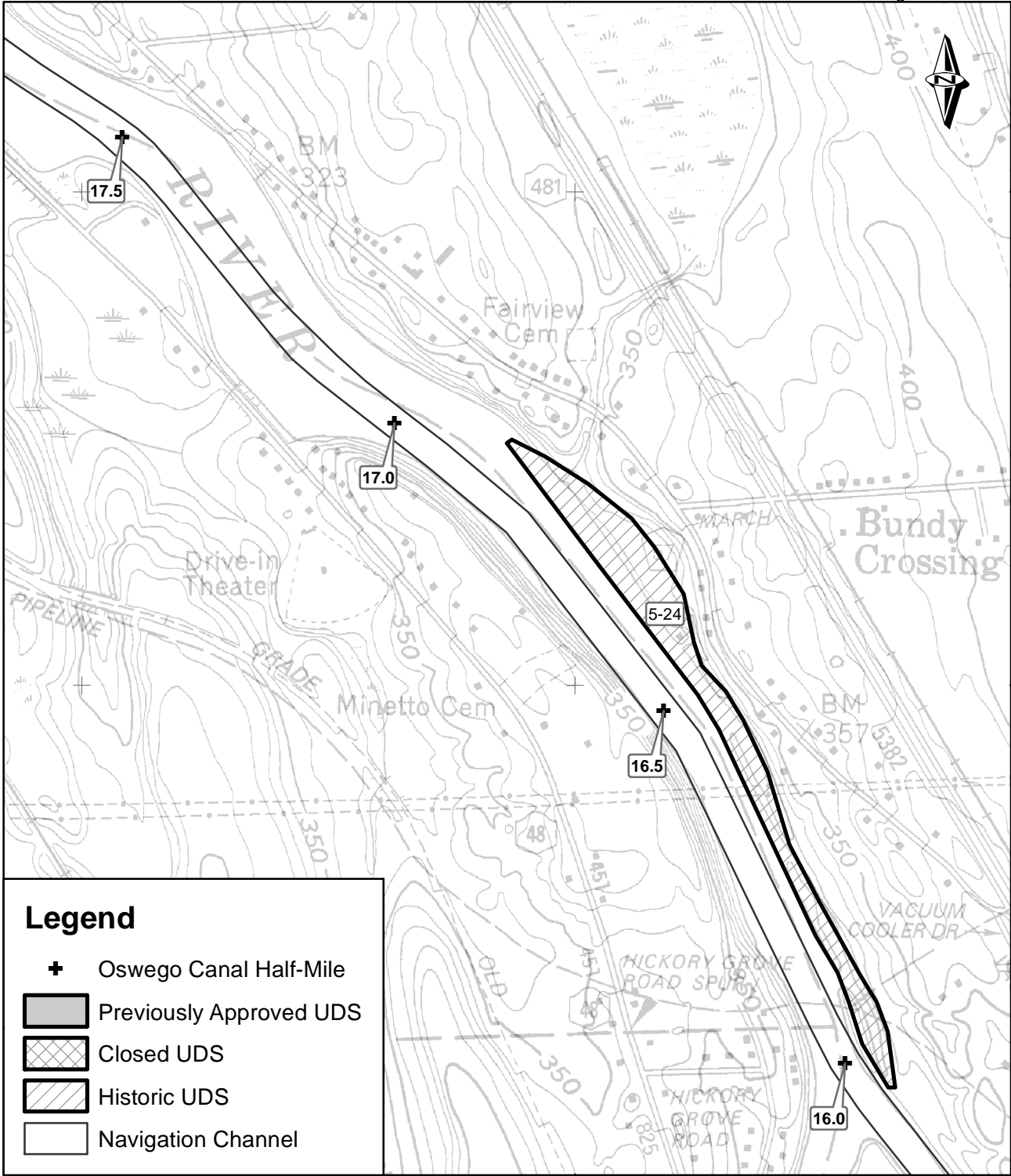
Grid: Meters, UTM, NAD83, Zone 18N
 Location: Fulton 7.5 min Quadrangle



Scale



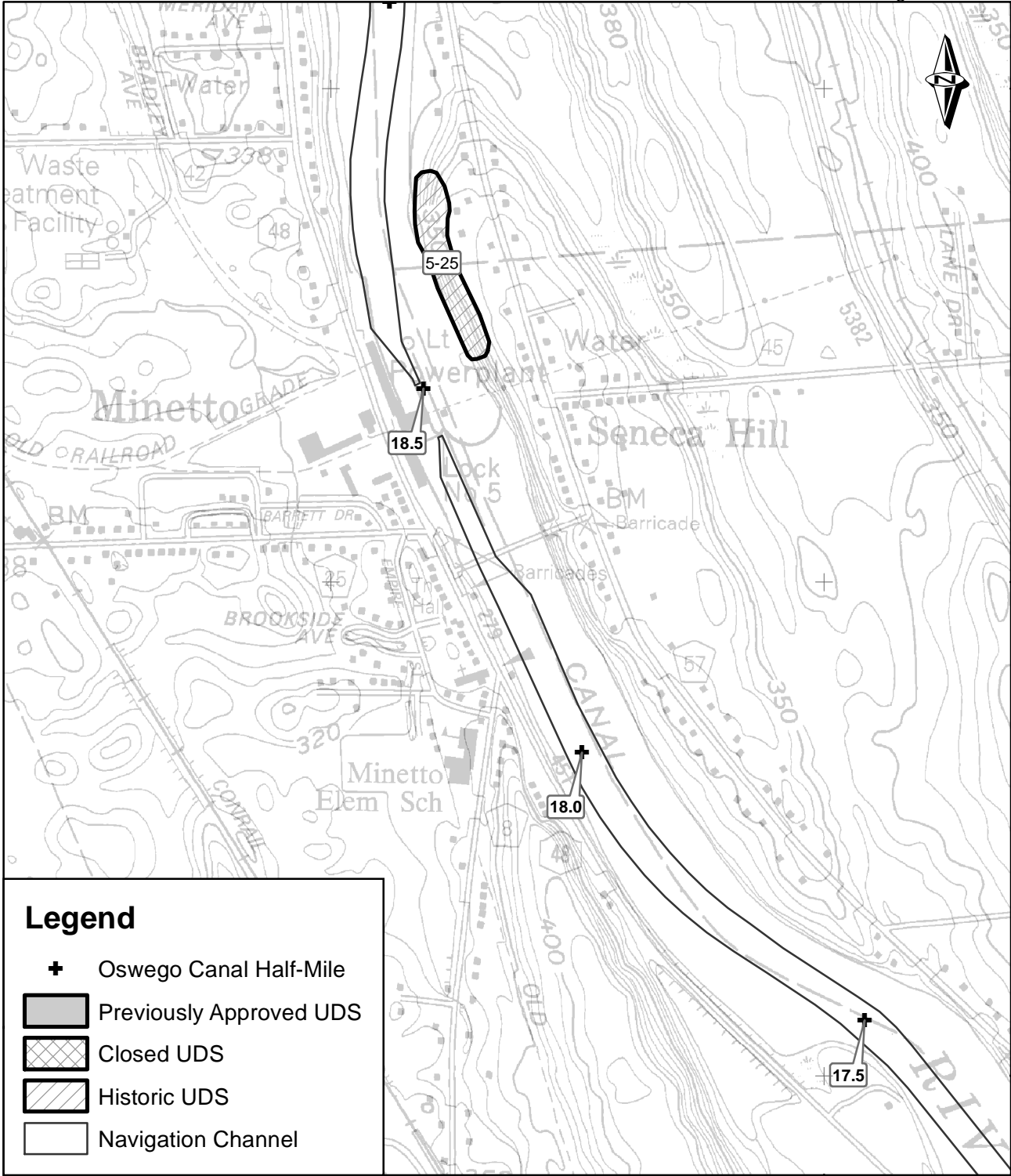
New York State Barge Canal
 Oswego Canal
 New York State Canal Corporation
 Western Division, Section 5
 Lock O3 to Lock O5, Sheet 3



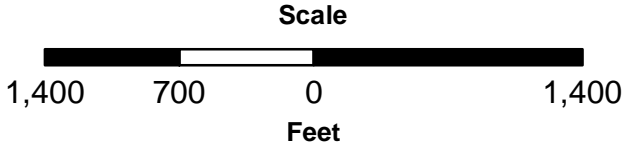
Grid: Meters, UTM, NAD83, Zone 18N
 Location: Fulton 7.5 min Quadrangle and Oswego East 7.5 min Quadrangle



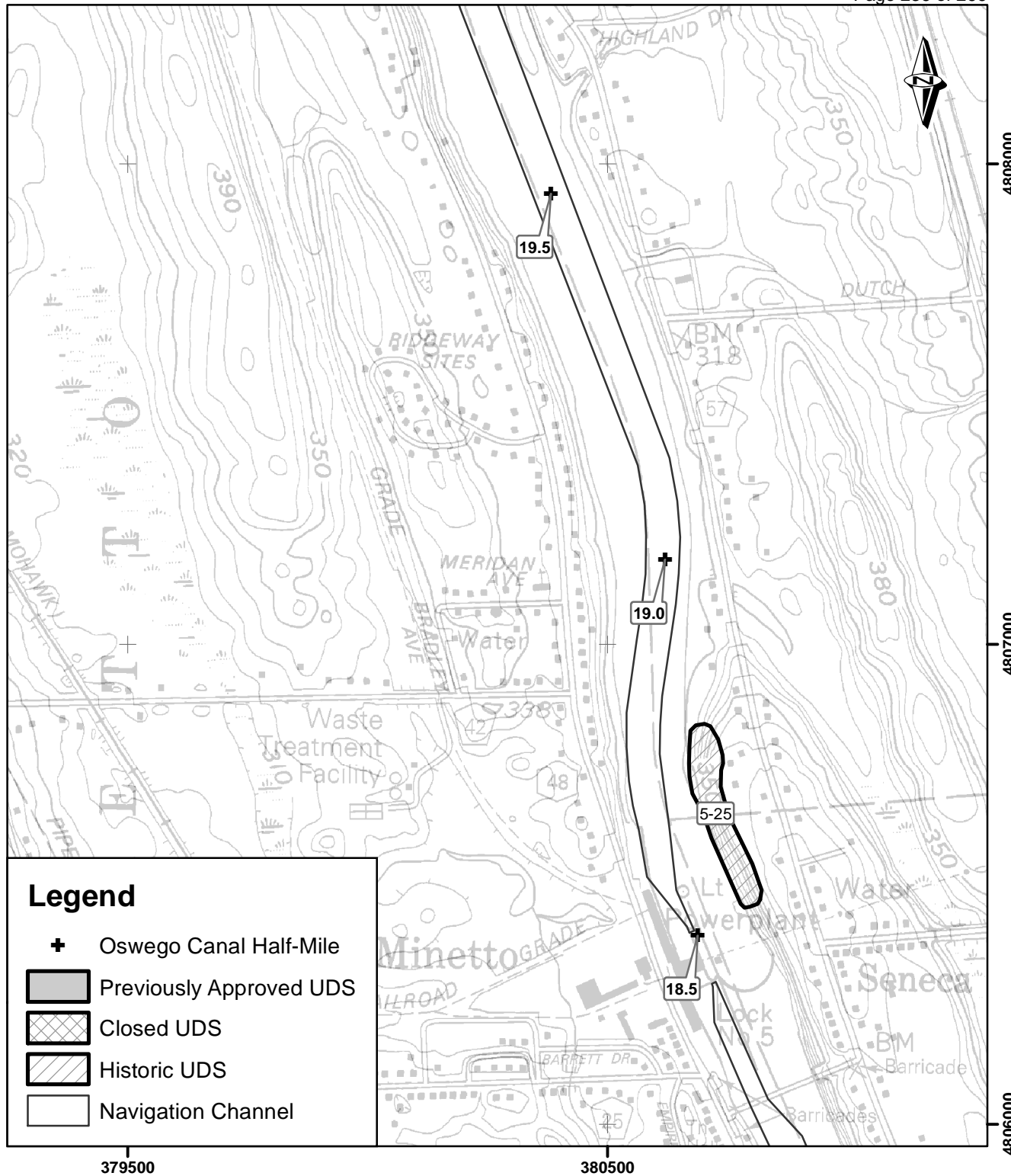
New York State Barge Canal
 Oswego Canal
 New York State Canal Corporation
 Western Division, Section 5
 Lock O3 to Lock O5, Sheet 4



Grid: Meters, UTM, NAD83, Zone 18N
 Location: Oswego East 7.5 min Quadrangle



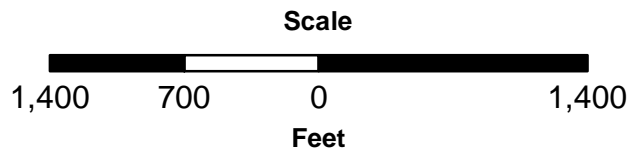
New York State Barge Canal
 Oswego Canal
 New York State Canal Corporation
 Western Division, Section 5
 Lock O3 to Lock O5, Sheet 5

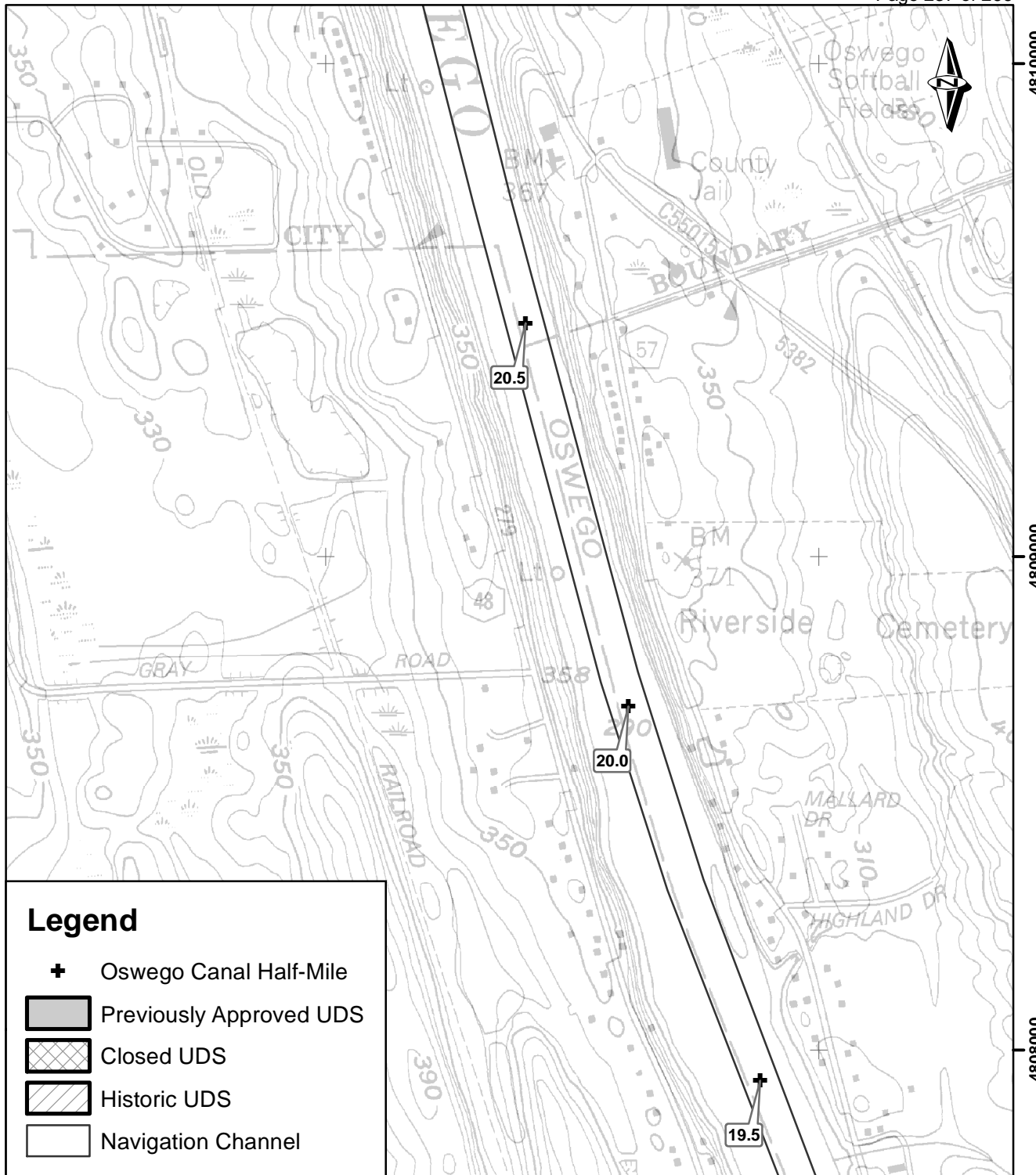


Grid: Meters, UTM, NAD83, Zone 18N
 Location: Oswego East 7.5 min Quadrangle








New York State Barge Canal
Oswego Canal
 New York State Canal Corporation
 Western Division, Section 5
 Lock O5 to Lock O8, Sheet 1





Legend

-  Oswego Canal Half-Mile
-  Previously Approved UDS
-  Closed UDS
-  Historic UDS
-  Navigation Channel

379500

380500

4810000

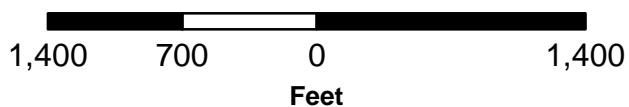
4809000

4808000

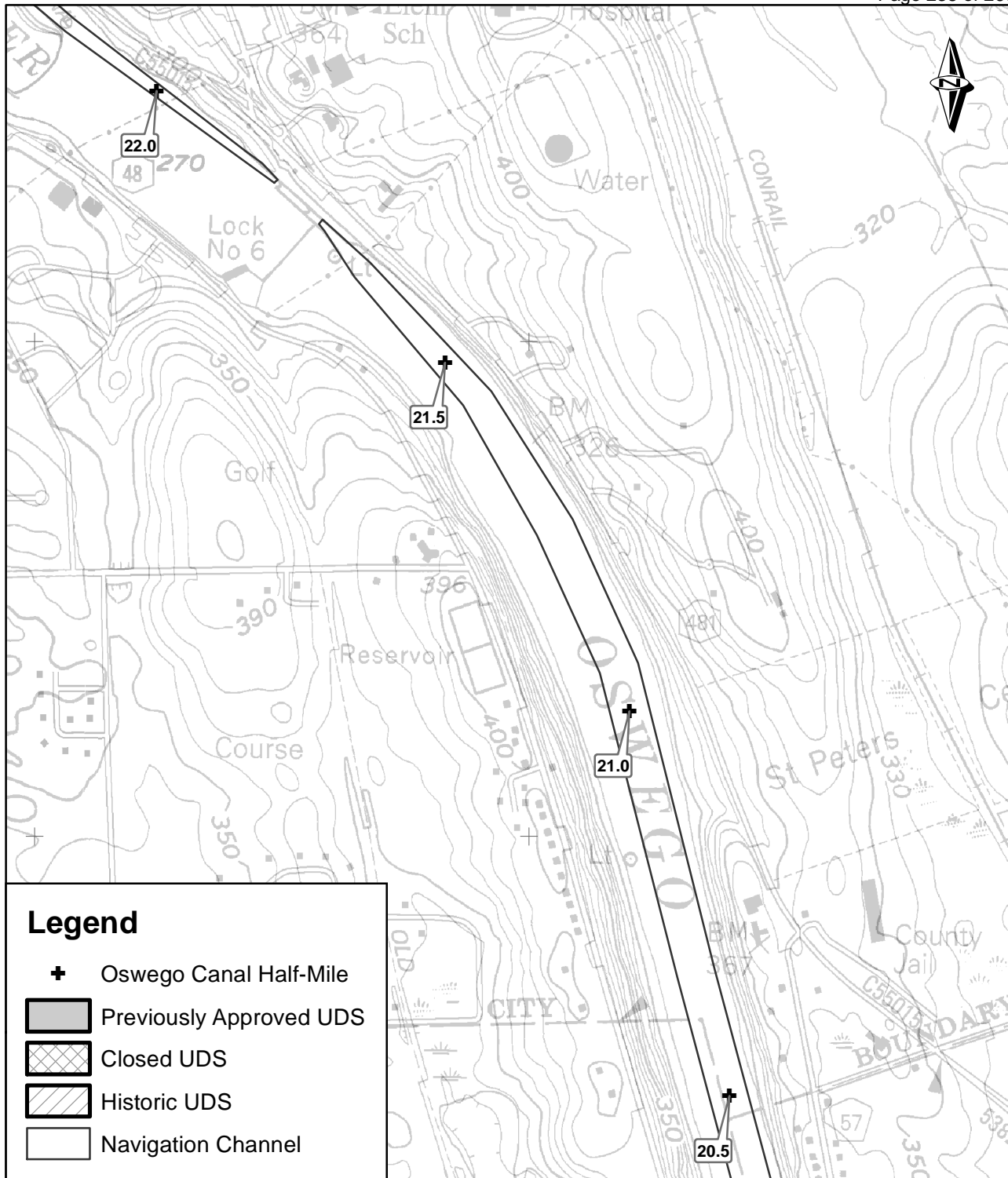
Grid: Meters, UTM, NAD83, Zone 18N
Location: Oswego East 7.5 min Quadrangle



Scale

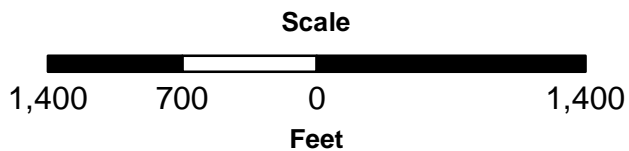


New York State Barge Canal
 Oswego Canal
 New York State Canal Corporation
 Western Division, Section 5
 Lock O5 to Lock O8, Sheet 2

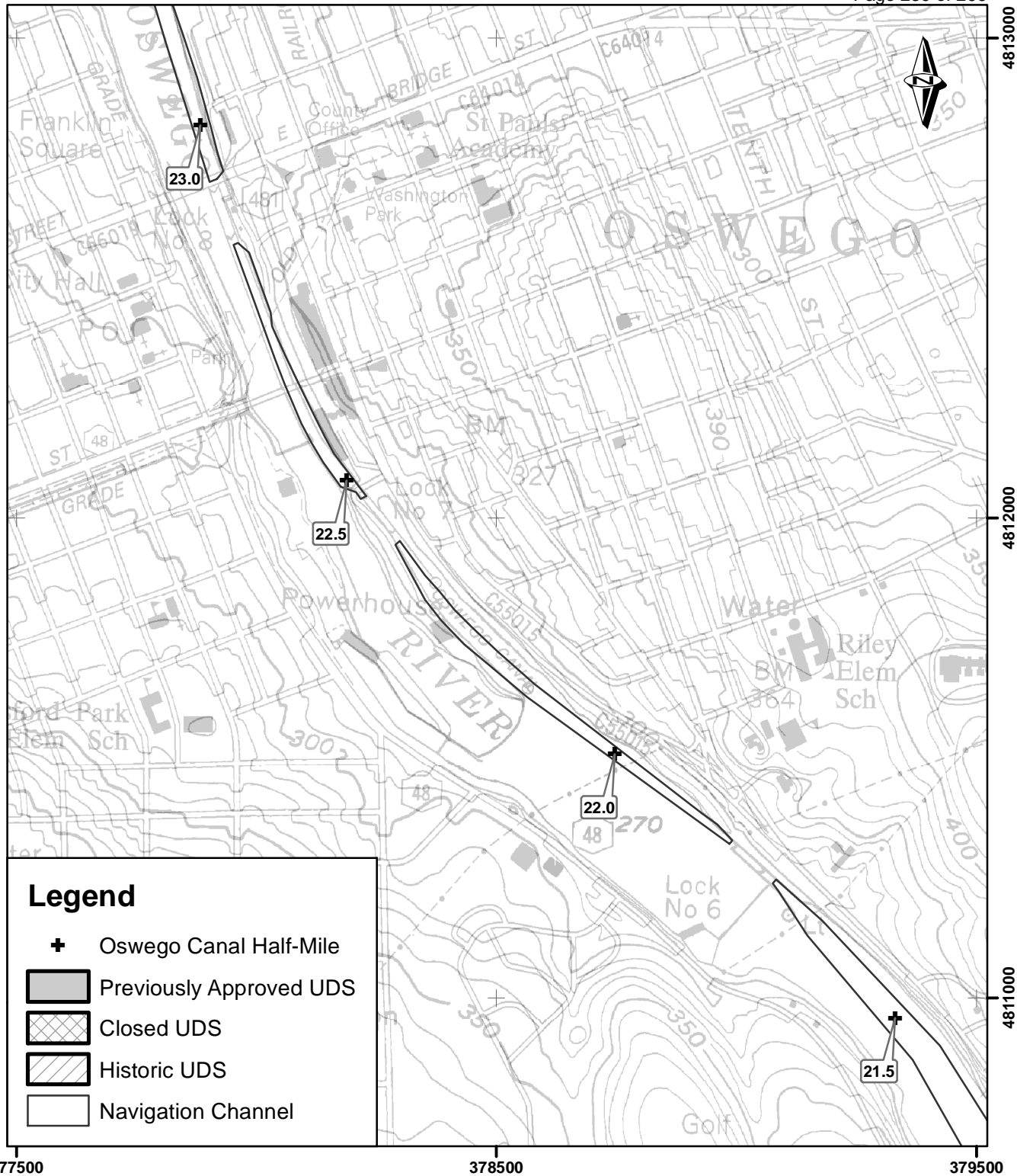


378500 379500 481000 4810000

Grid: Meters, UTM, NAD83, Zone 18N
Location: Oswego East 7.5 min Quadrangle



New York State Barge Canal
Oswego Canal
New York State Canal Corporation
Western Division, Section 5
Lock O5 to Lock O8, Sheet 3



377500

378500

379500

4813000

4812000

4811000

Grid: Meters, UTM, NAD83, Zone 18N

Location: Oswego East 7.5 min Quadrangle and Oswego West 7.5 min Quadrangle

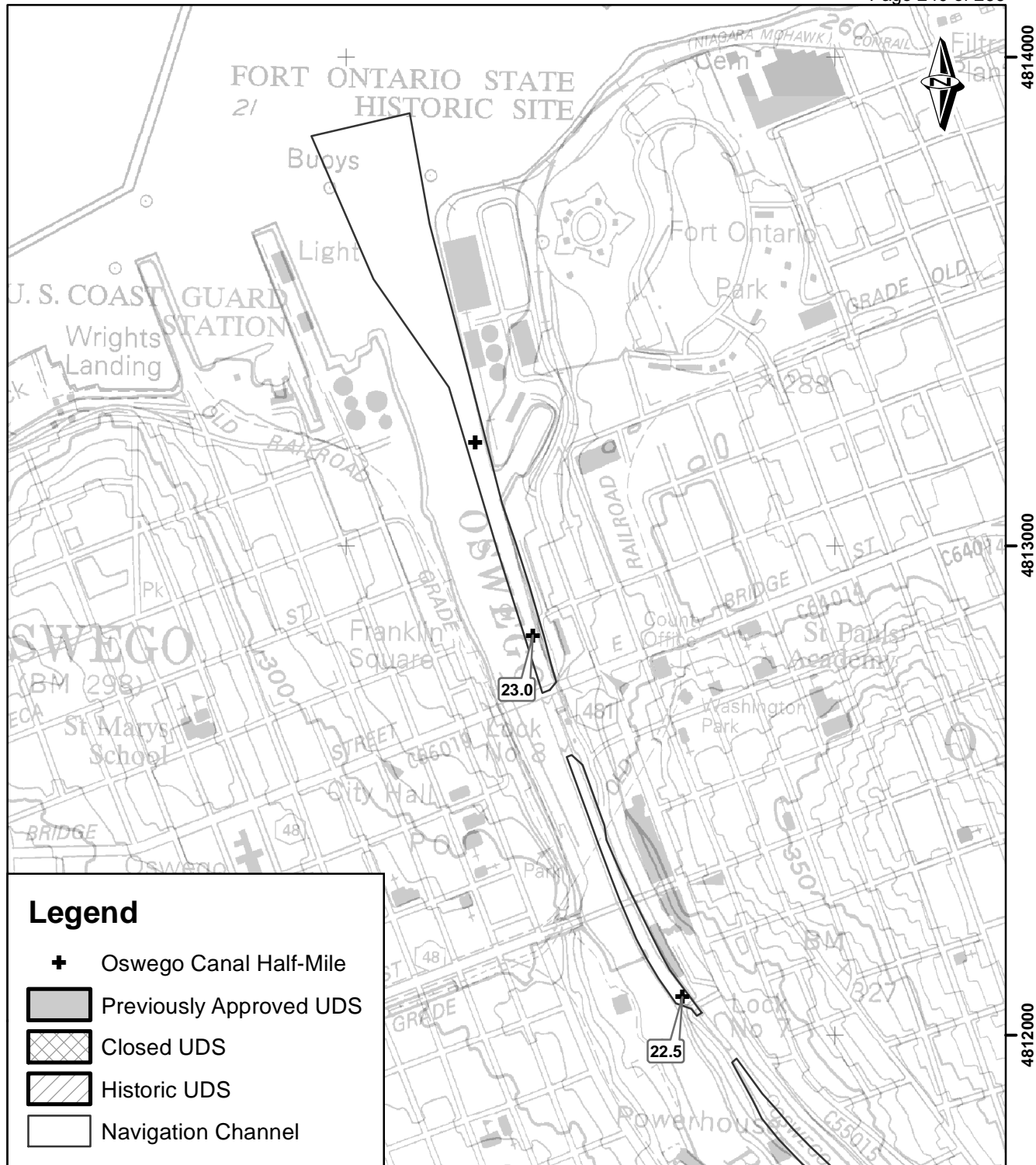


Scale



1,400 700 0 1,400
 Feet

New York State Barge Canal
 Oswego Canal
 New York State Canal Corporation
 Western Division, Section 5
 Lock O5 to Lock O8, Sheet 4



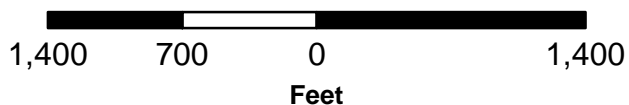
377500

378500

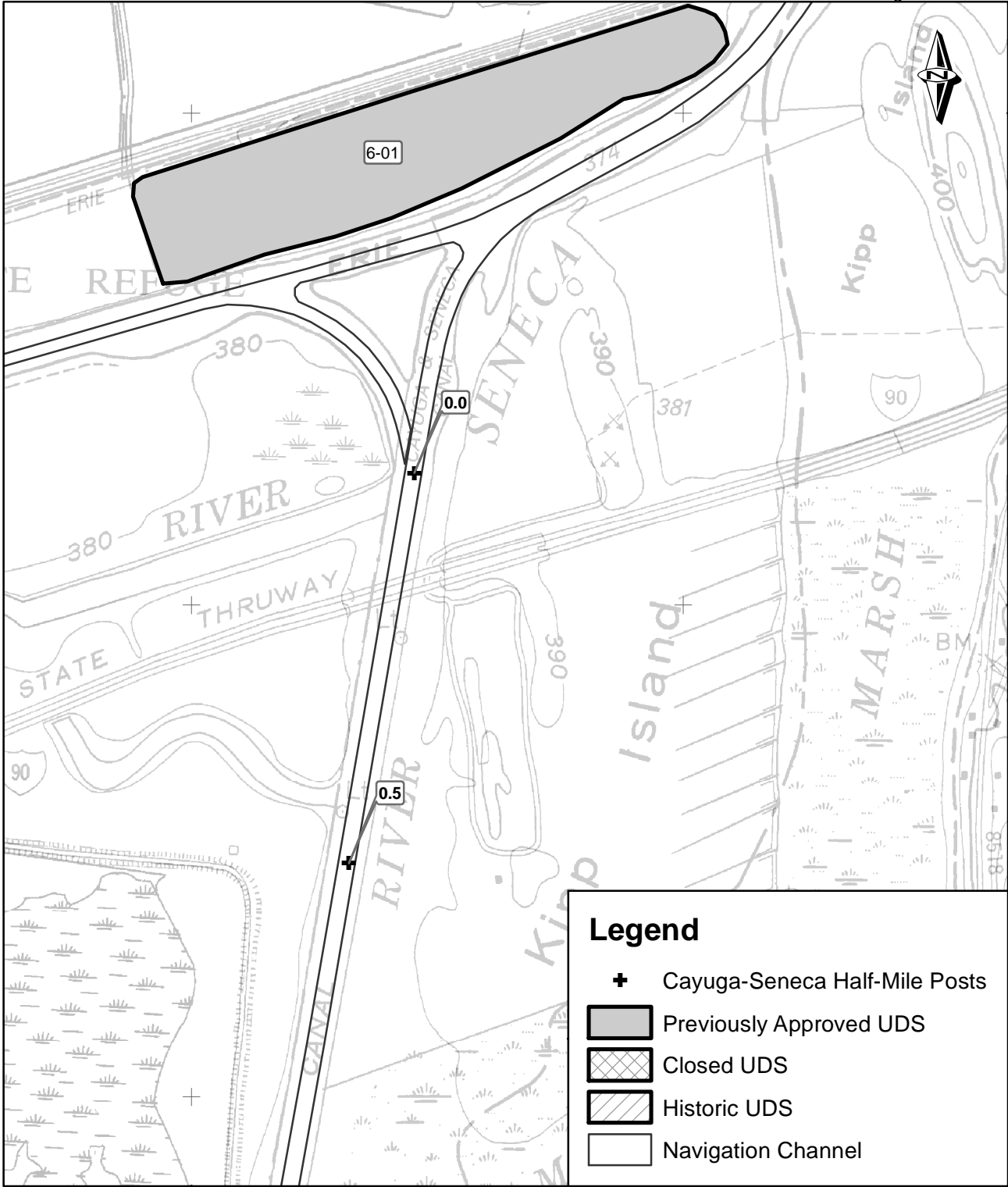
Grid: Meters, UTM, NAD83, Zone 18N
Location: Oswego West 7.5 min Quadrangle



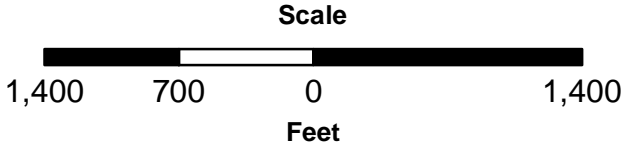
Scale



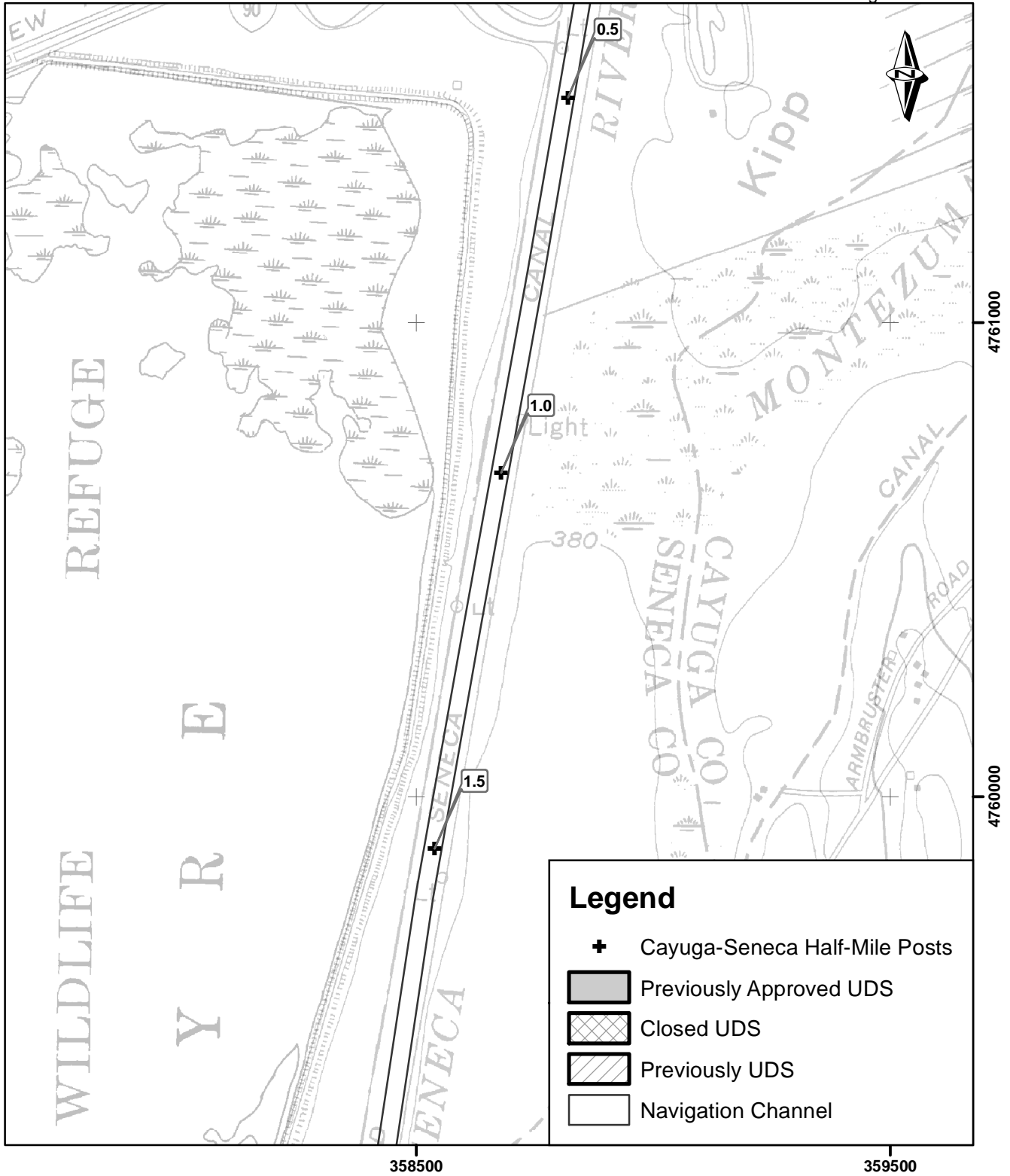
New York State Barge Canal
 Oswego Canal
 New York State Canal Corporation
 Western Division, Section 5
 Lock O5 to Lock O8, Sheet 5



Grid: Meters, UTM, NAD83, Zone 18N
 Location: Montezuma 7.5 min Quadrangle and Cayuga 7.5 min Quadrangle



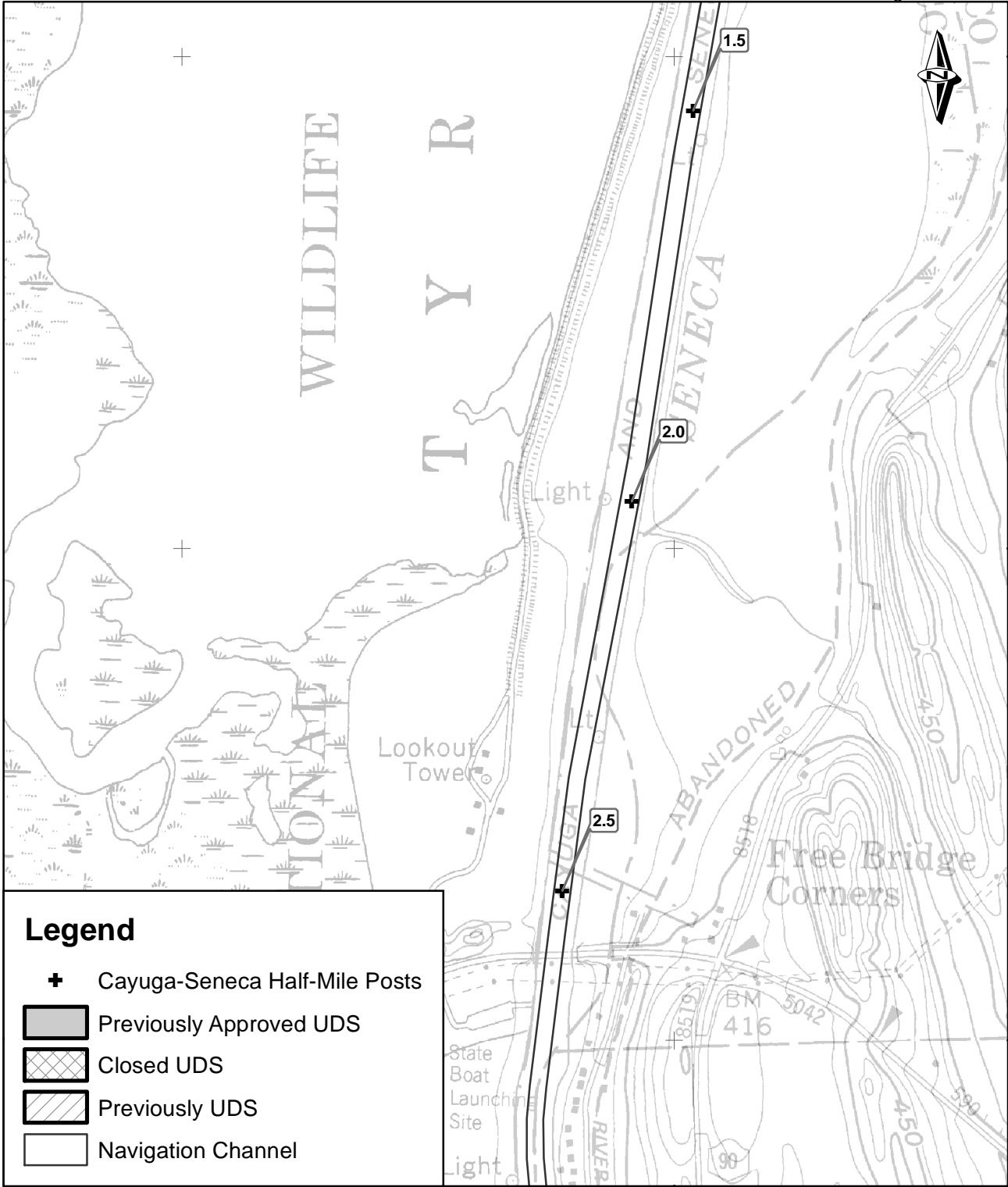
New York State Barge Canal
 Cayuga-Seneca Canal
 New York State Canal Corporation
 Western Division, Section 5
 Lock C-S1 to Seneca Lake, Sheet 1



Grid: Meters, UTM, NAD83, Zone 18N
 Location: Cayuga 7.5 min Quadrangle



New York State Barge Canal
 Cayuga-Seneca Canal
 New York State Canal Corporation
 Western Division, Section 5
 Lock C-S1 to Seneca Lake, Sheet 2



Legend

- Cayuga-Seneca Half-Mile Posts
- Previously Approved UDS
- Closed UDS
- Previously UDS
- Navigation Channel

357500

358500

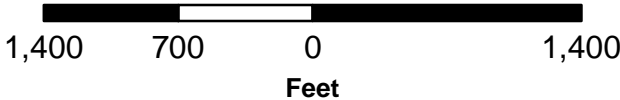
4760000

4759000

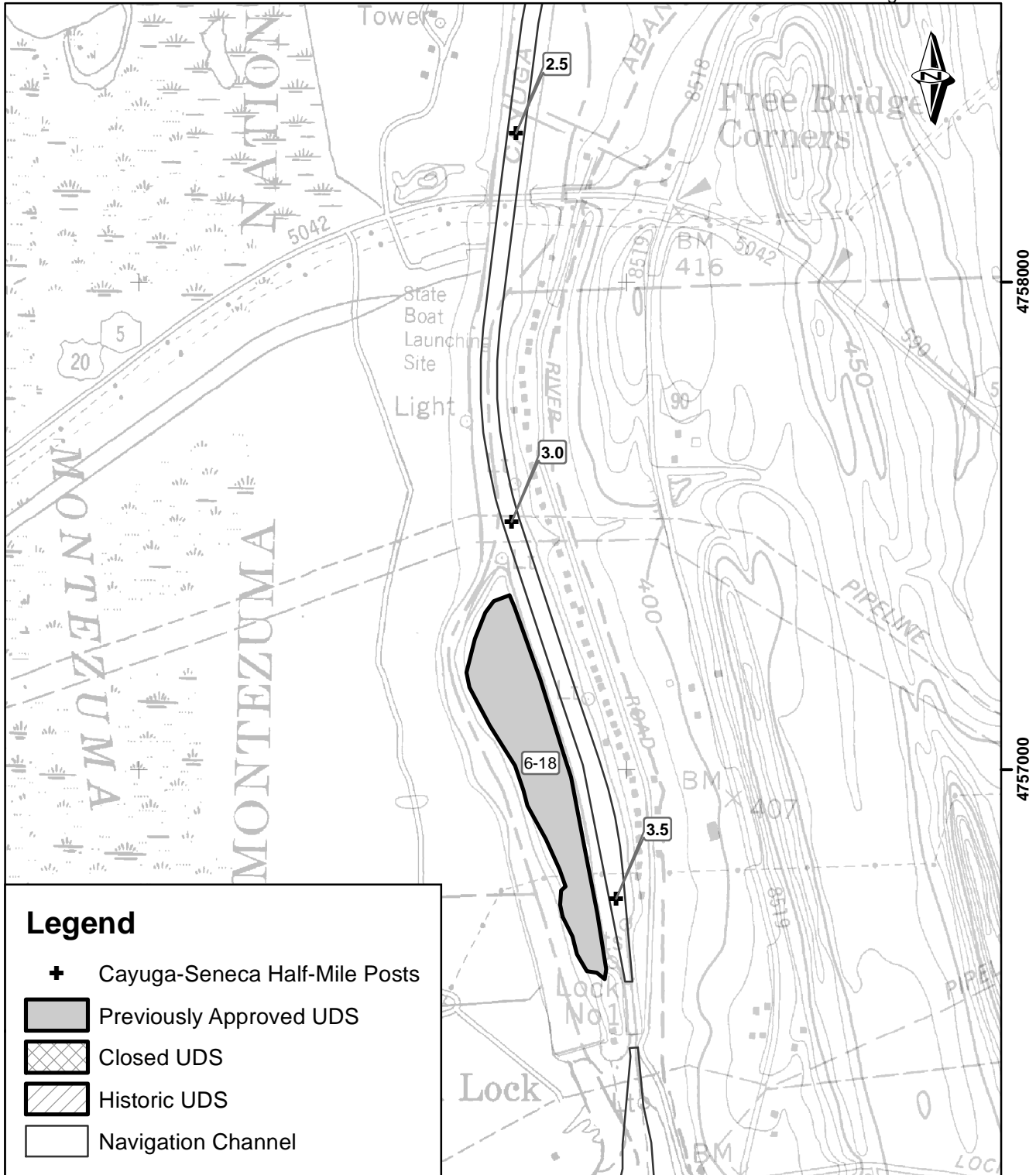
4758000

Grid: Meters, UTM, NAD83, Zone 18N
Location: Cayuga 7.5 min Quadrangle

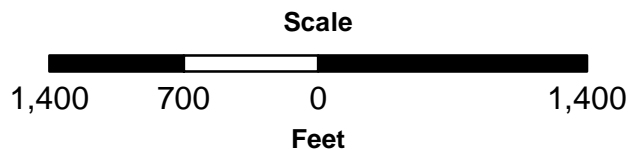
Scale



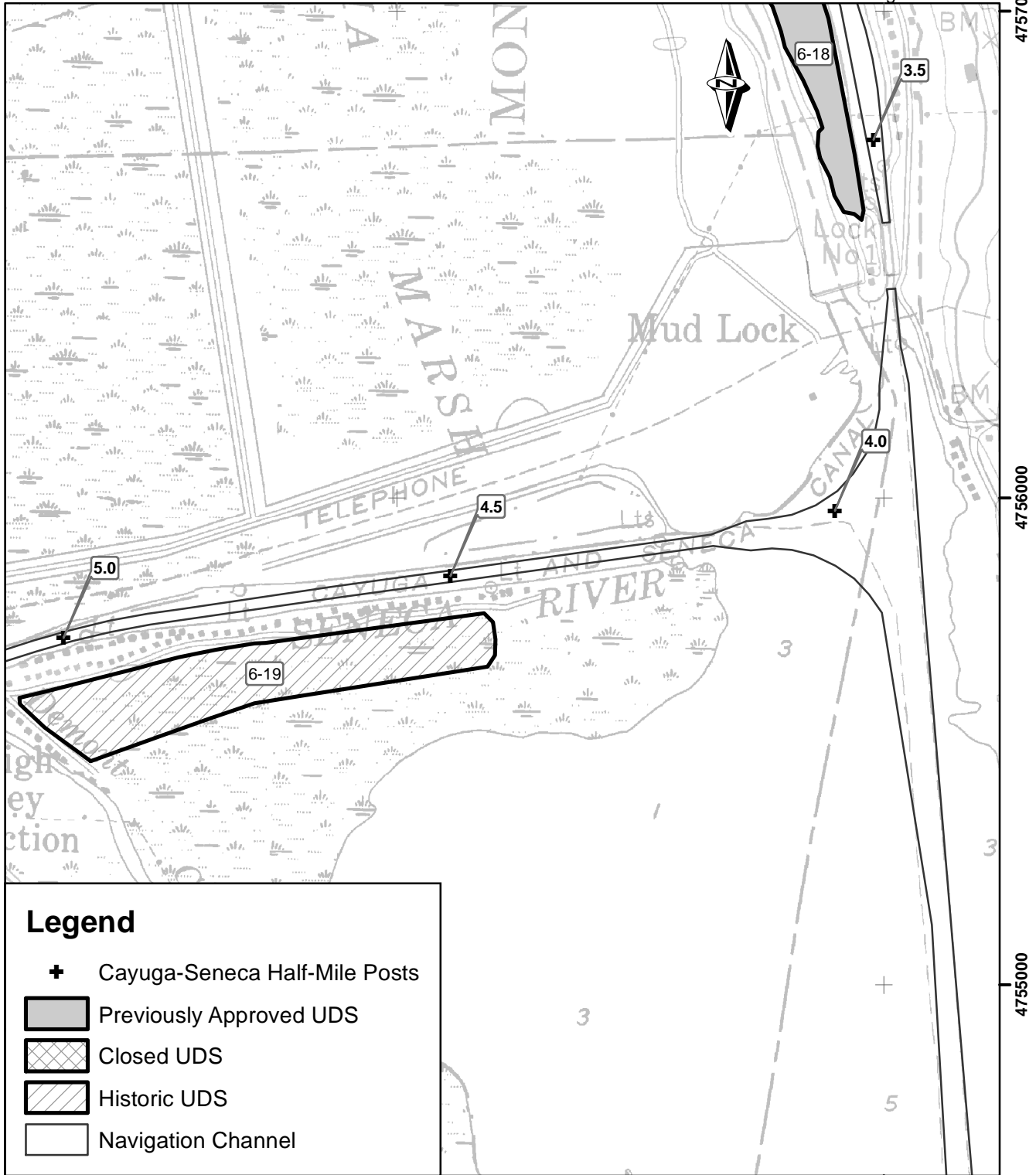
New York State Barge Canal
 Cayuga-Seneca Canal
 New York State Canal Corporation
 Western Division, Section 5
 Lock C-S1 to Seneca Lake, Sheet 3



Grid: Meters, UTM, NAD83, Zone 18N
 Location: Cayuga 7.5 min Quadrangle



New York State Barge Canal
 Cayuga-Seneca Canal
 New York State Canal Corporation
 Western Division, Section 5
 Lock C-S1 to Seneca Lake, Sheet 4



357500

358500

4757000

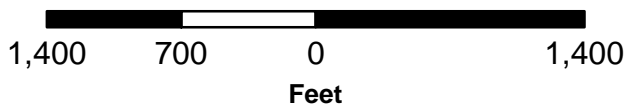
4756000

4755000

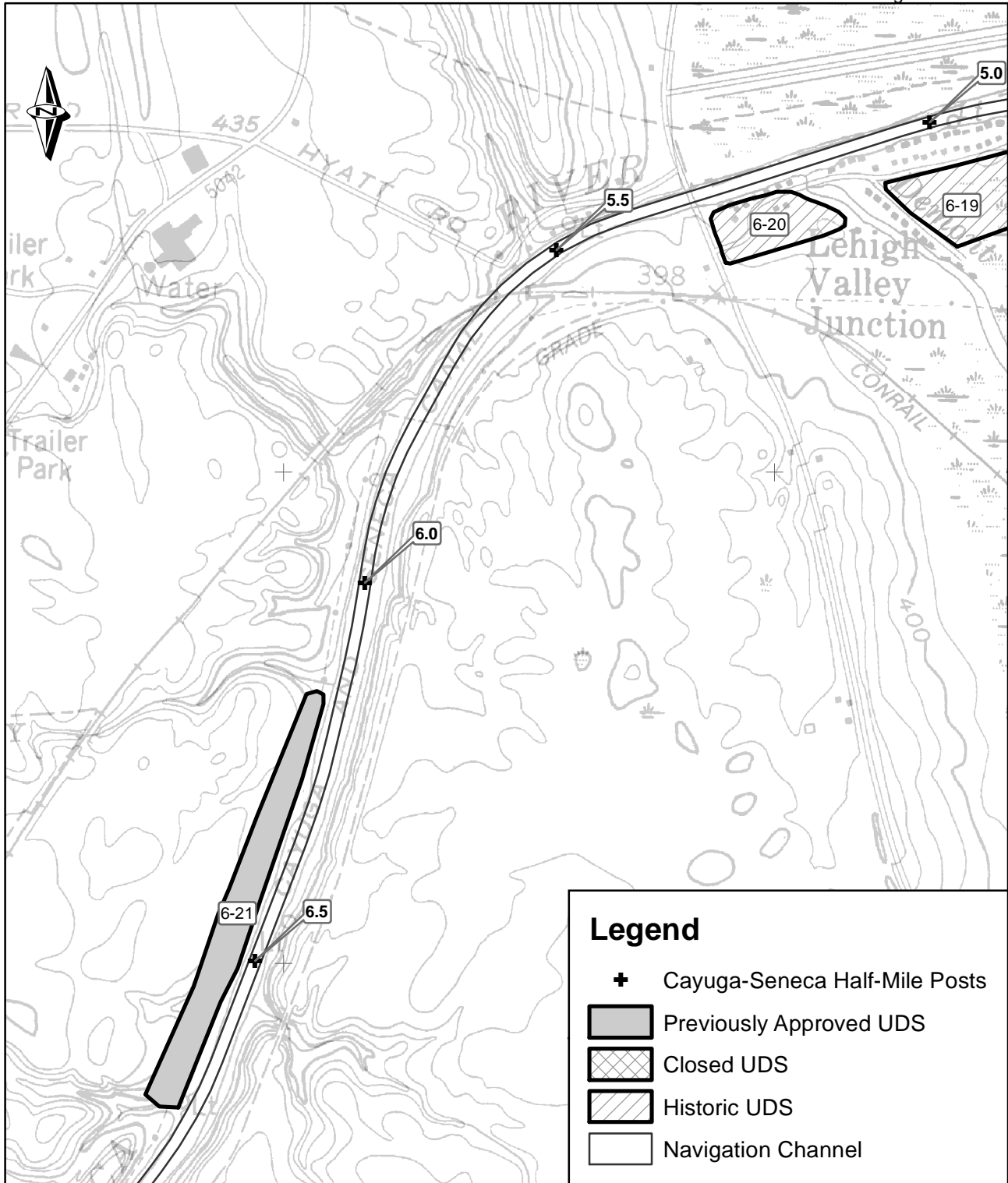
Grid: Meters, UTM, NAD83, Zone 18N

Location: Cayuga 7.5 min Quadrangle and Seneca Falls 7.5 min Quadrangle

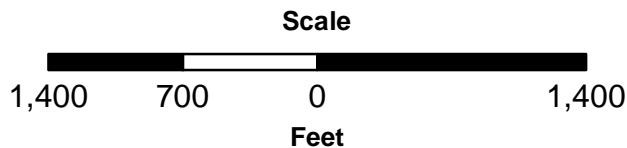
Scale



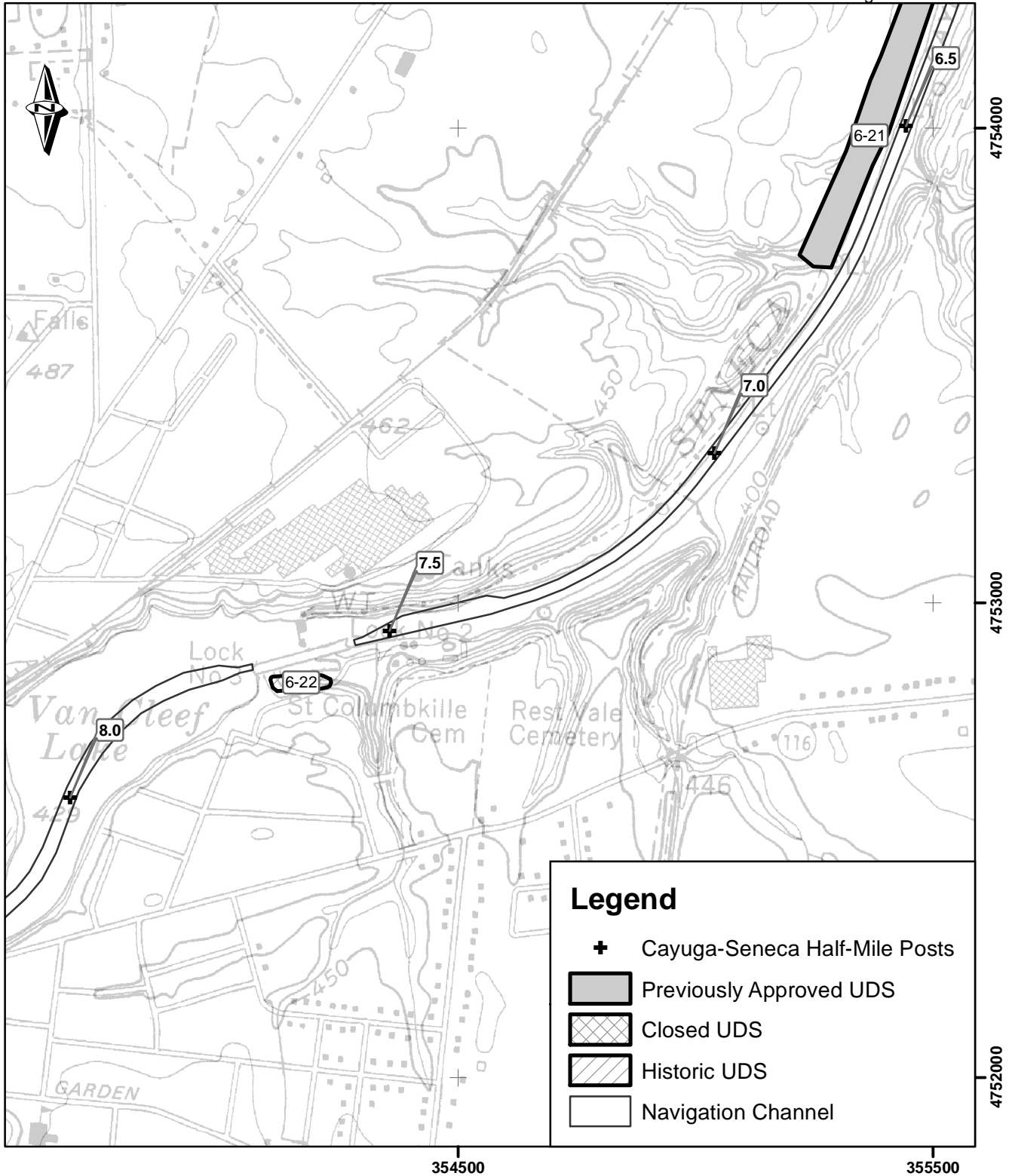
New York State Barge Canal
 Cayuga-Seneca Canal
 New York State Canal Corporation
 Western Division, Section 5
 Lock C-S1 to Seneca Lake, Sheet 5



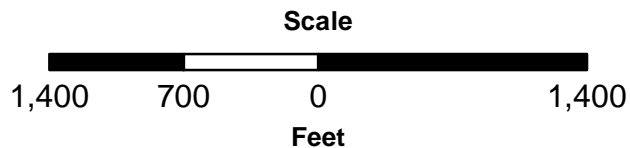
Grid: Meters, UTM, NAD83, Zone 18N
 Location: Seneca Falls 7.5 min Quadrangle



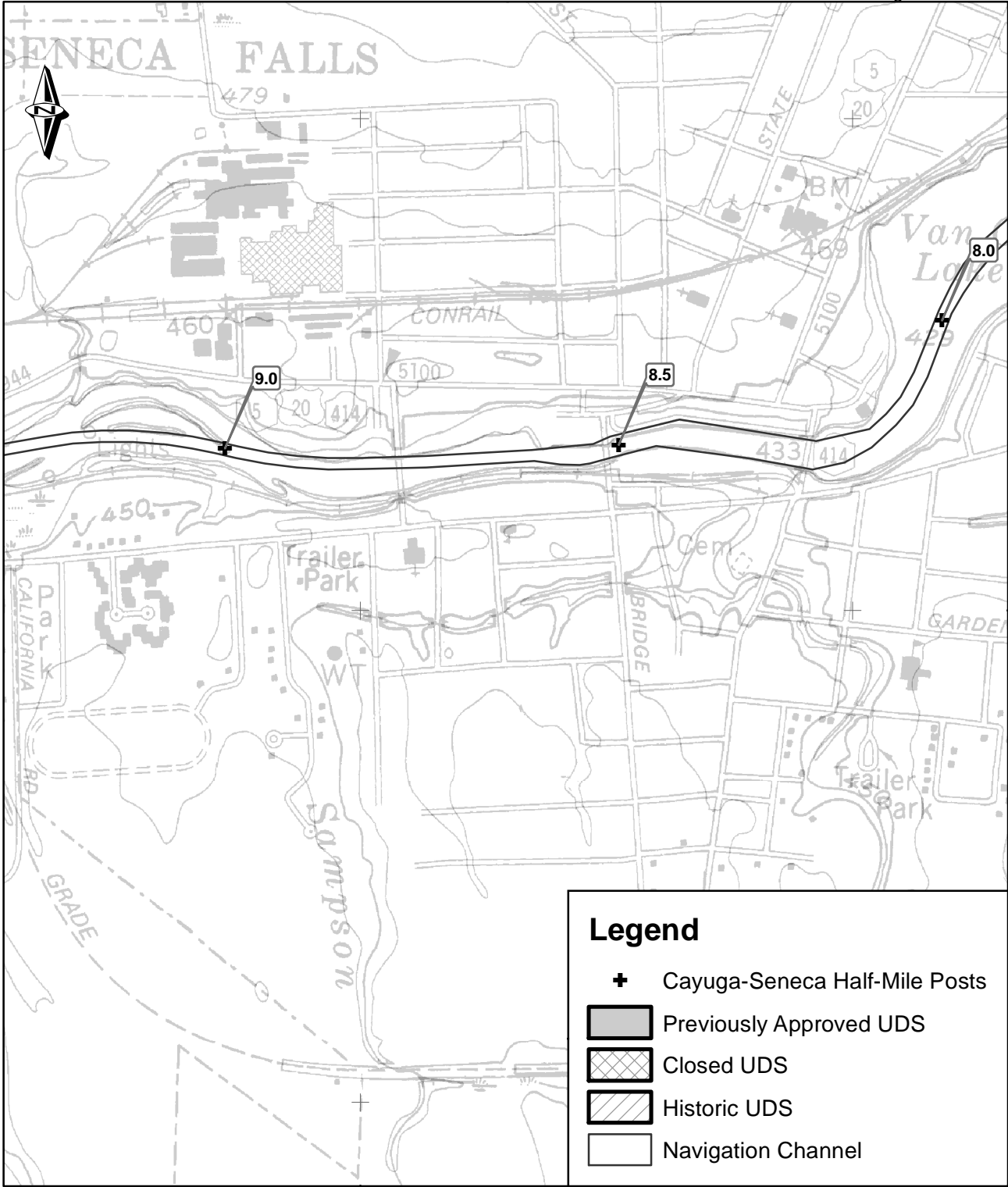
New York State Barge Canal
Cayuga-Seneca Canal
 New York State Canal Corporation
 Western Division, Section 5
 Lock C-S1 to Seneca Lake, Sheet 6



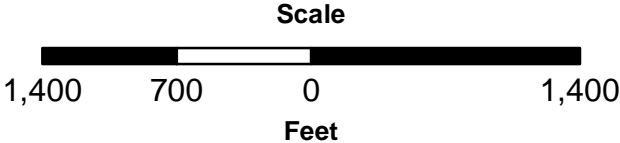
Grid: Meters, UTM, NAD83, Zone 18N
 Location: Seneca Falls 7.5 min Quadrangle



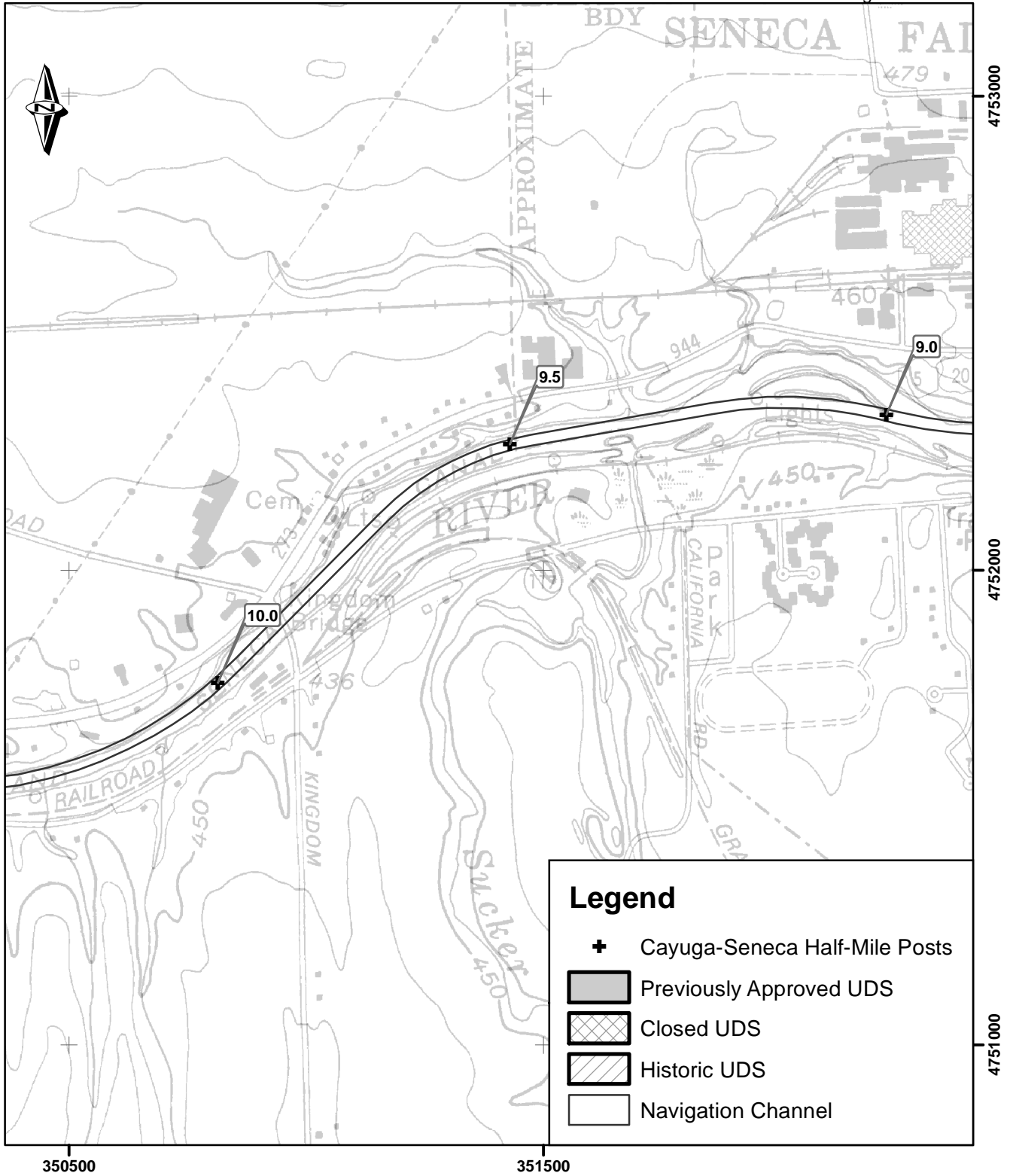
New York State Barge Canal
 Cayuga-Seneca Canal
 New York State Canal Corporation
 Western Division, Section 5
 Lock C-S1 to Seneca Lake, Sheet 7



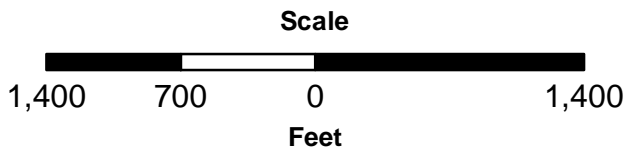
Grid: Meters, UTM, NAD83, Zone 18N
 Location: Seneca Falls 7.5 min Quadrangle



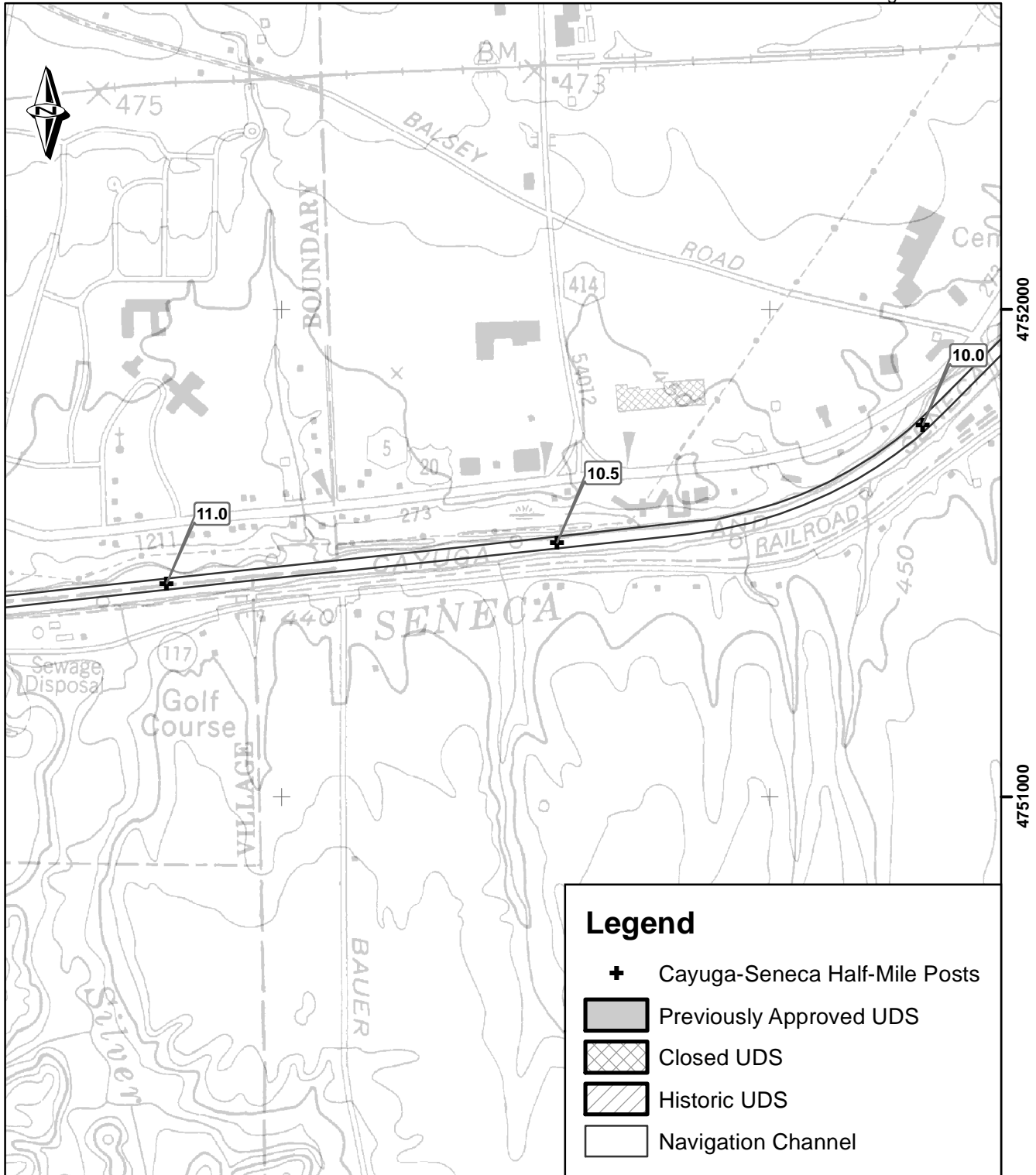
New York State Barge Canal
 Cayuga-Seneca Canal
 New York State Canal Corporation
 Western Division, Section 5
 Lock C-S1 to Seneca Lake, Sheet 8



Grid: Meters, UTM, NAD83, Zone 18N
 Location: Seneca Falls 7.5 min Quadrangle

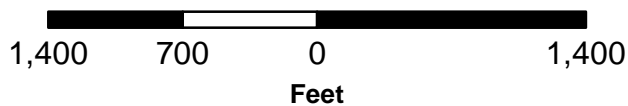


New York State Barge Canal
Cayuga-Seneca Canal
 New York State Canal Corporation
 Western Division, Section 5
 Lock C-S1 to Seneca Lake, Sheet 9

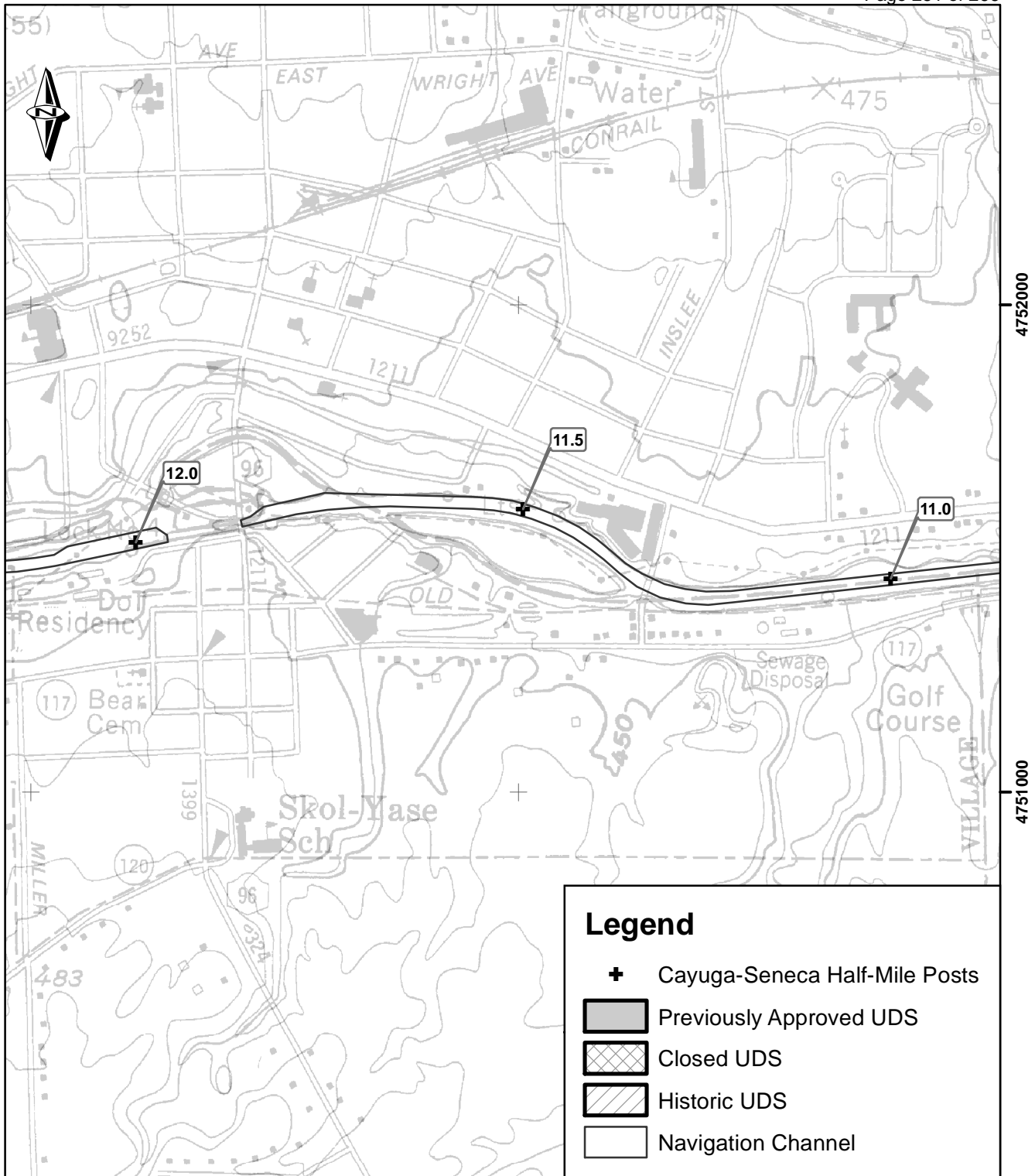


Grid: Meters, UTM, NAD83, Zone 18N
 Location: Seneca Falls 7.5 min Quadrangle

Scale



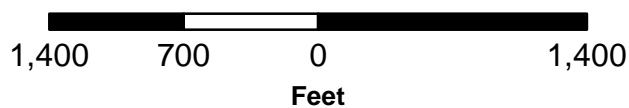
New York State Barge Canal
 Cayuga-Seneca Canal
 New York State Canal Corporation
 Western Division, Section 5
 Lock C-S1 to Seneca Lake, Sheet 10



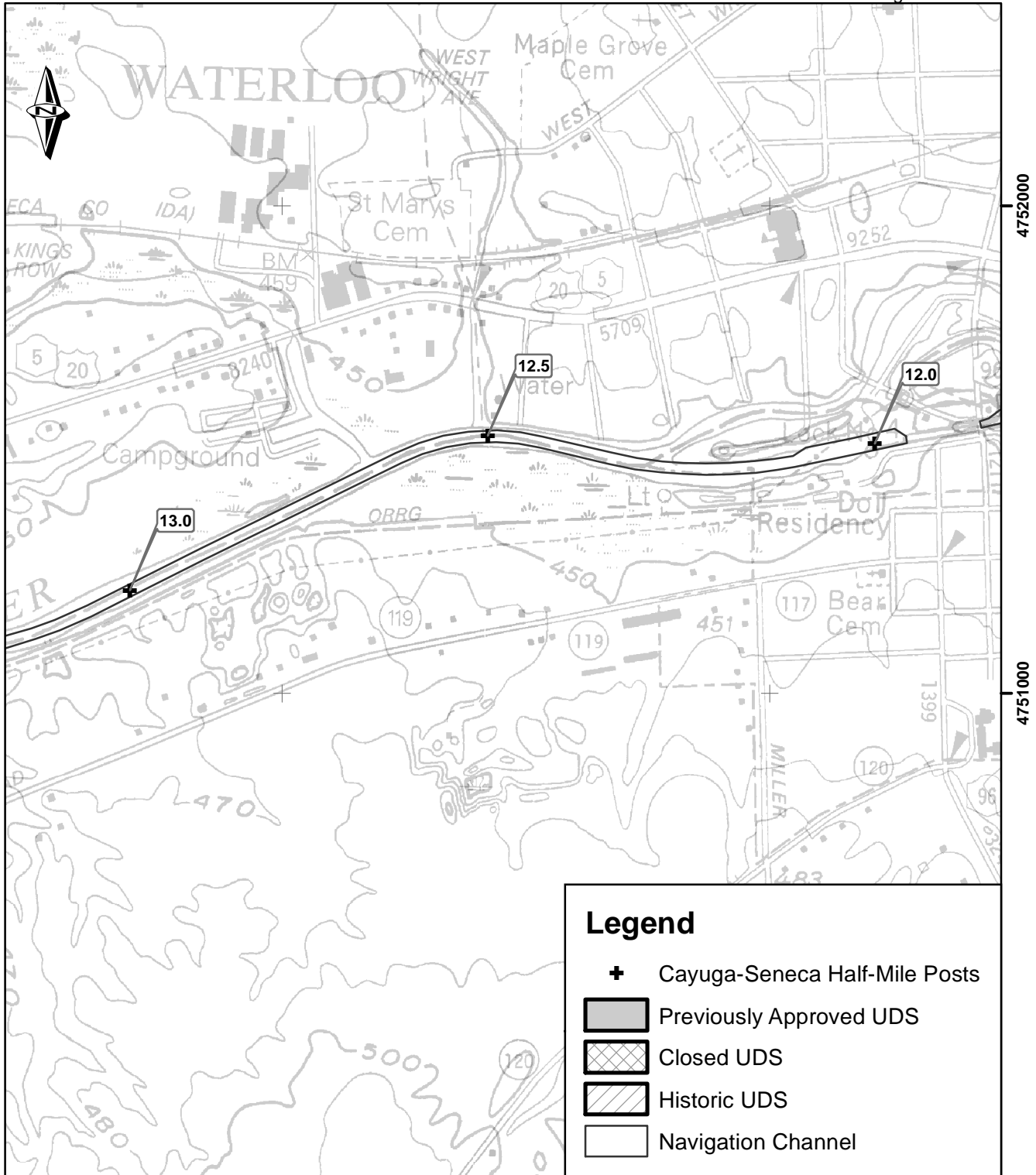
347500 348500 4751000 4752000

Grid: Meters, UTM, NAD83, Zone 18N
Location: Seneca Falls 7.5 min Quadrangle

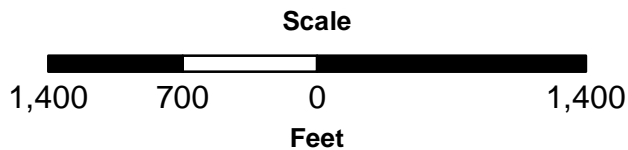
Scale



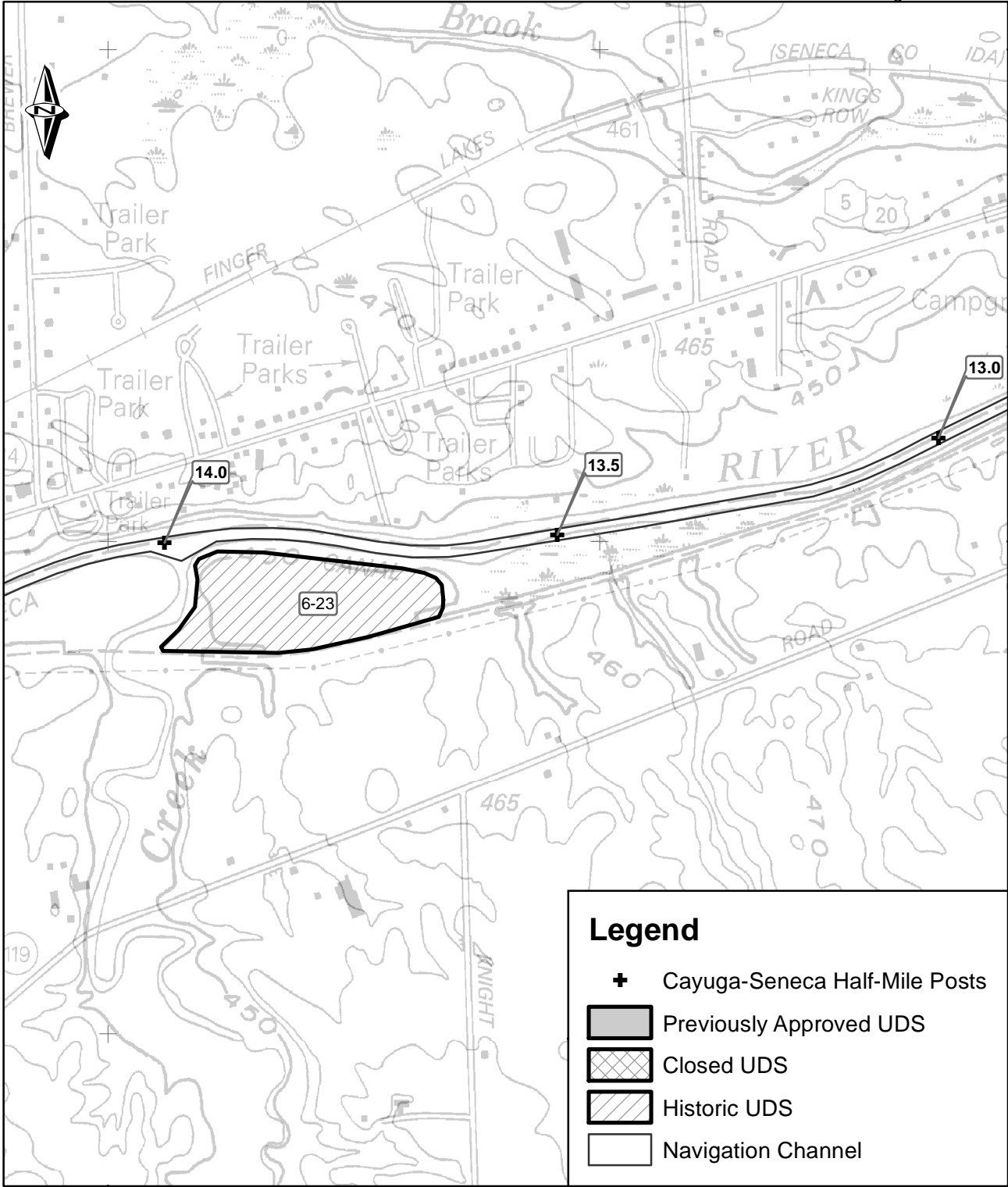
New York State Barge Canal
 Cayuga-Seneca Canal
 New York State Canal Corporation
 Western Division, Section 5
 Lock C-S1 to Seneca Lake, Sheet 11



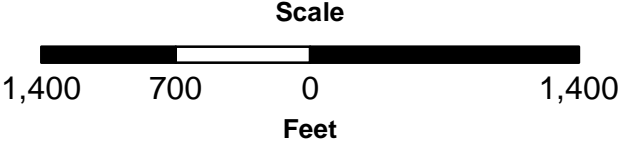
Grid: Meters, UTM, NAD83, Zone 18N
 Location: Seneca Falls 7.5 min Quadrangle and Geneva North 7.5 min Quadrangle



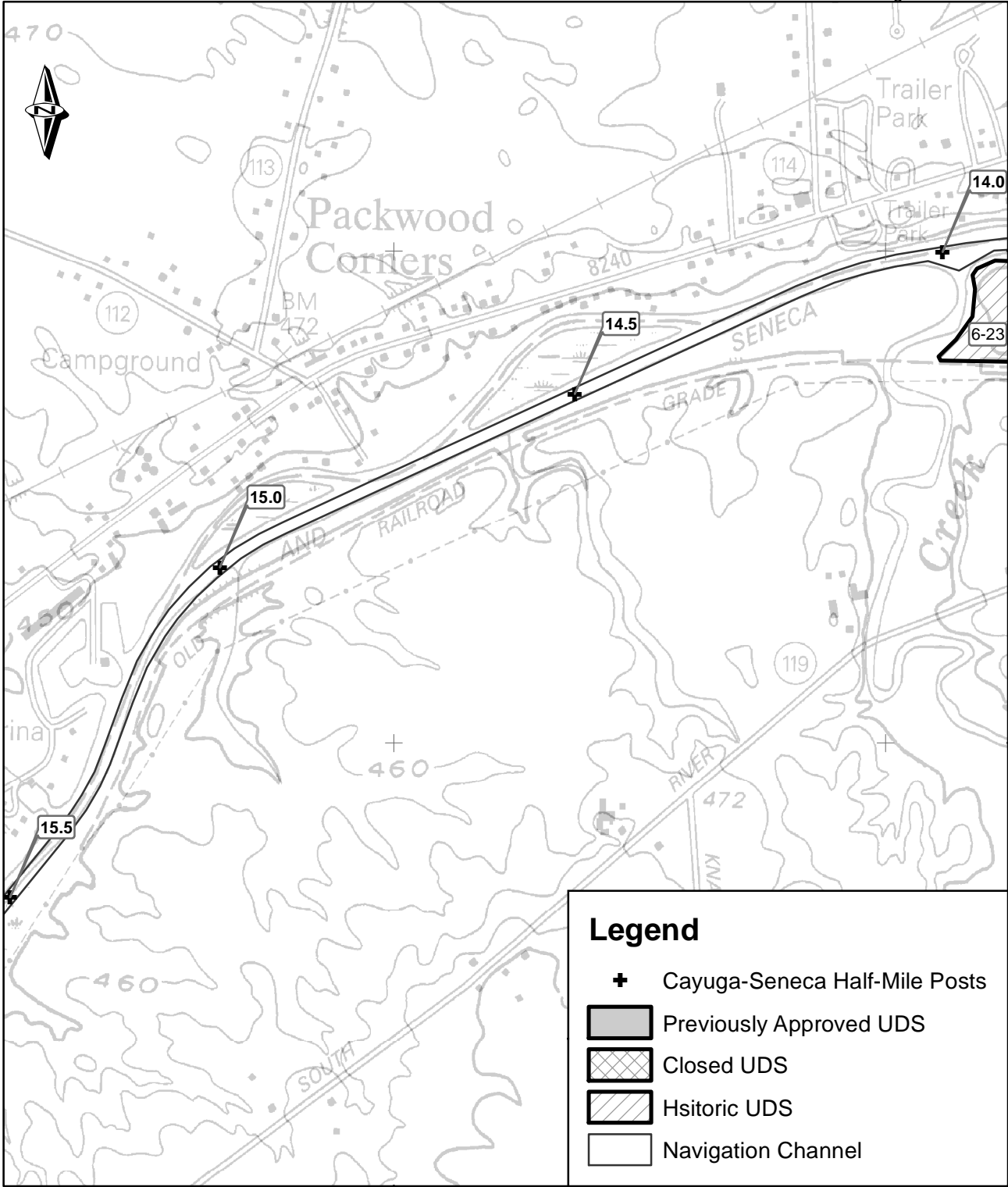
New York State Barge Canal
 Cayuga-Seneca Canal
 New York State Canal Corporation
 Western Division, Section 5
 Lock C-S1 to Seneca Lake, Sheet 12



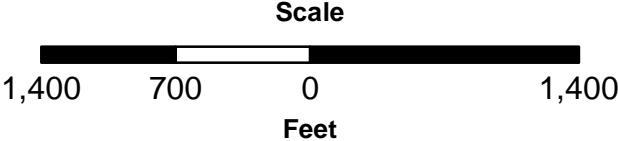
Grid: Meters, UTM, NAD83, Zone 18N
 Location: Geneva North 7.5 min Quadrangle



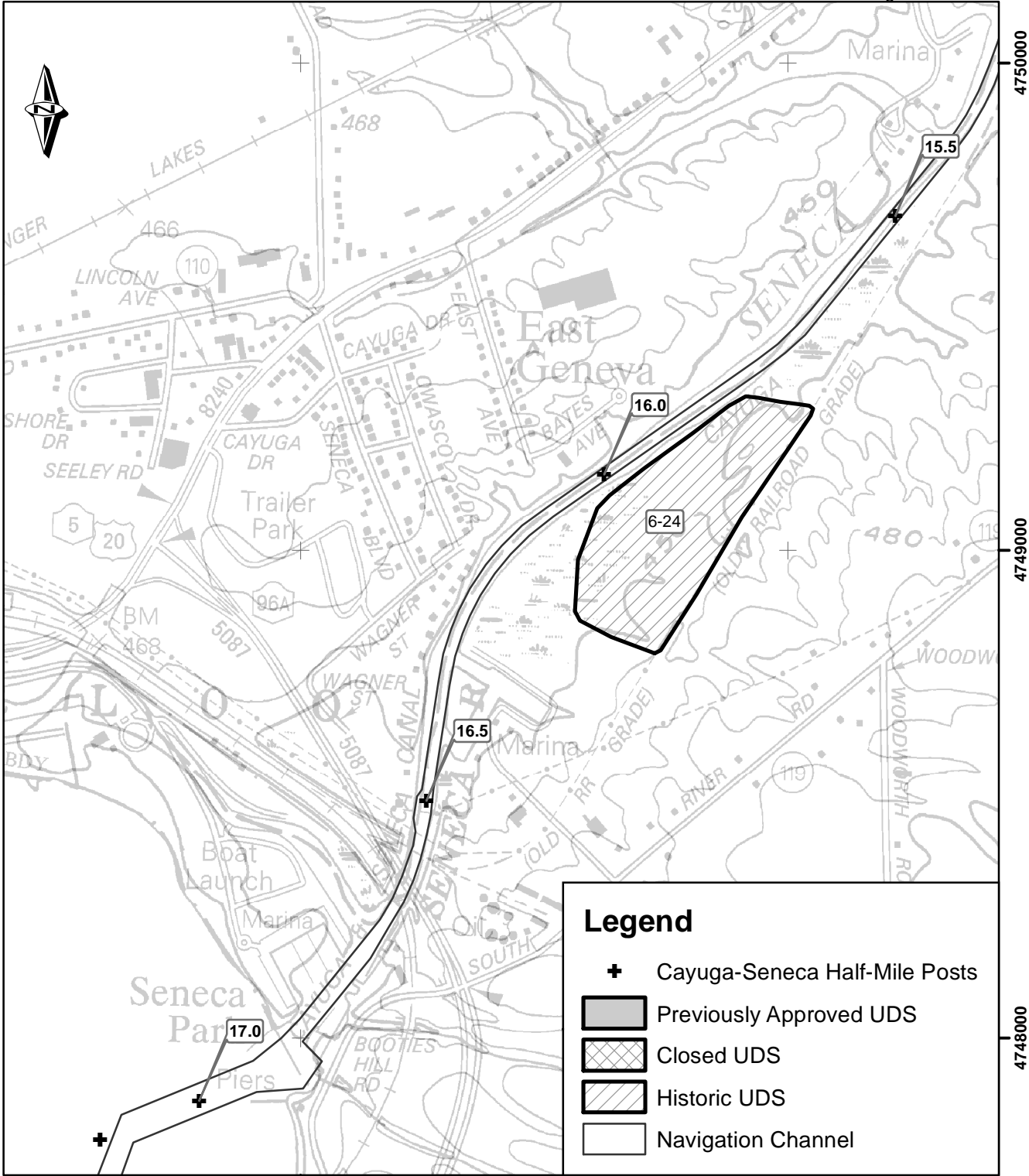
New York State Barge Canal
Cayuga-Seneca Canal
 New York State Canal Corporation
 Western Division, Section 5
 Lock C-S1 to Seneca Lake, Sheet 13



Grid: Meters, UTM, NAD83, Zone 18N
 Location: Geneva North 7.5 min Quadrangle



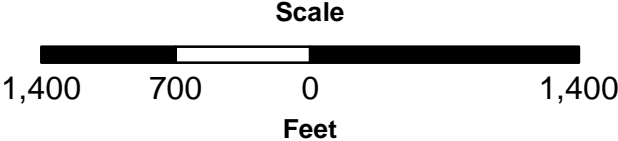
New York State Barge Canal
Cayuga-Seneca Canal
 New York State Canal Corporation
 Western Division, Section 5
 Lock C-S1 to Seneca Lake, Sheet 14



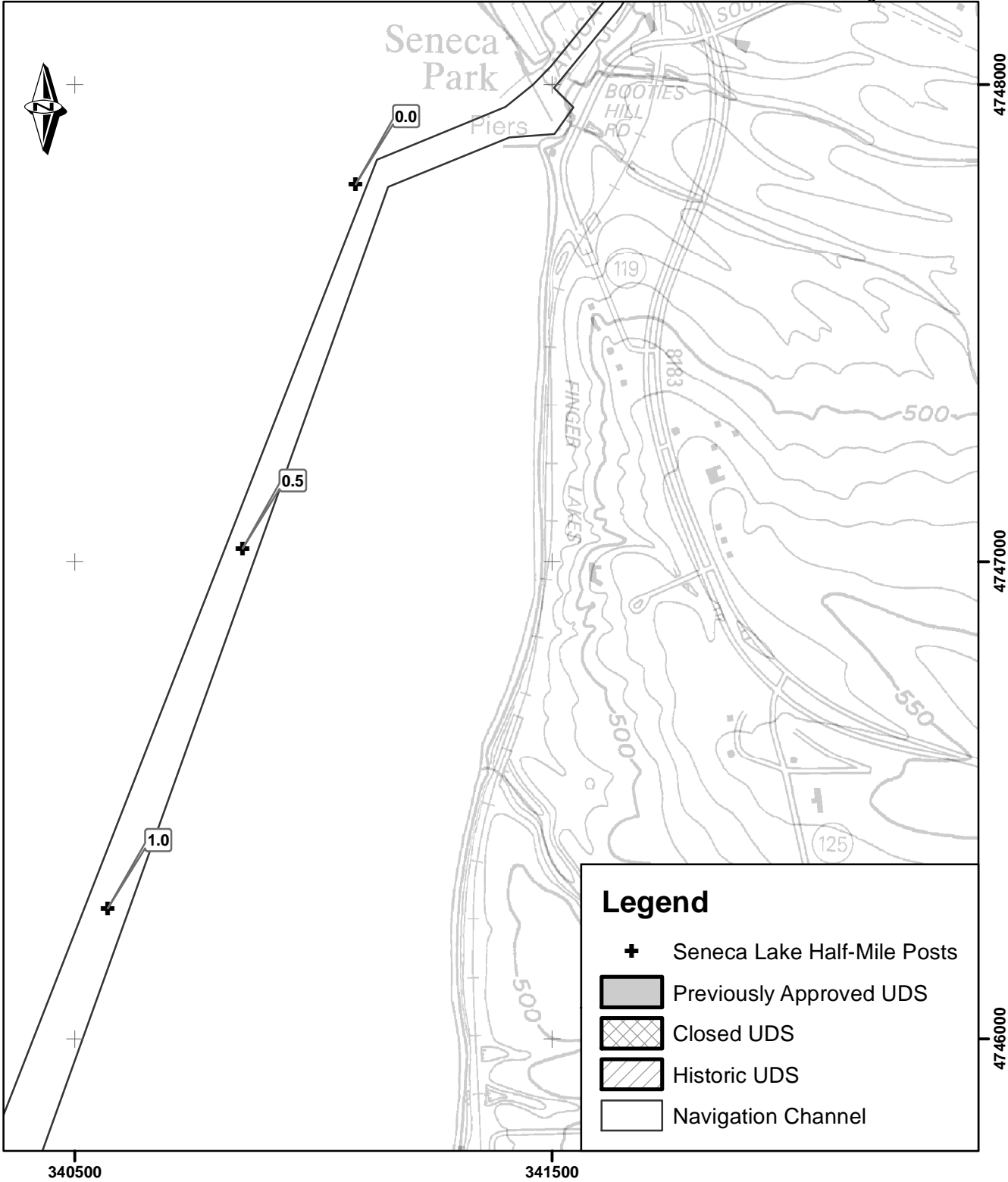
Legend

- Cayuga-Seneca Half-Mile Posts
- Previously Approved UDS
- Closed UDS
- Historic UDS
- Navigation Channel

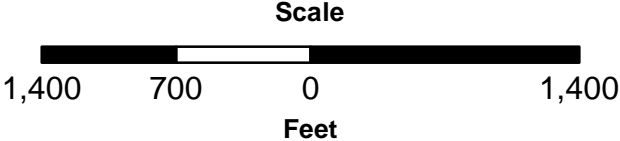
Grid: Meters, UTM, NAD83, Zone 18N
 Location: Geneva North 7.5 min Quadrangle and Geneva South 7.5 min Quadrangle



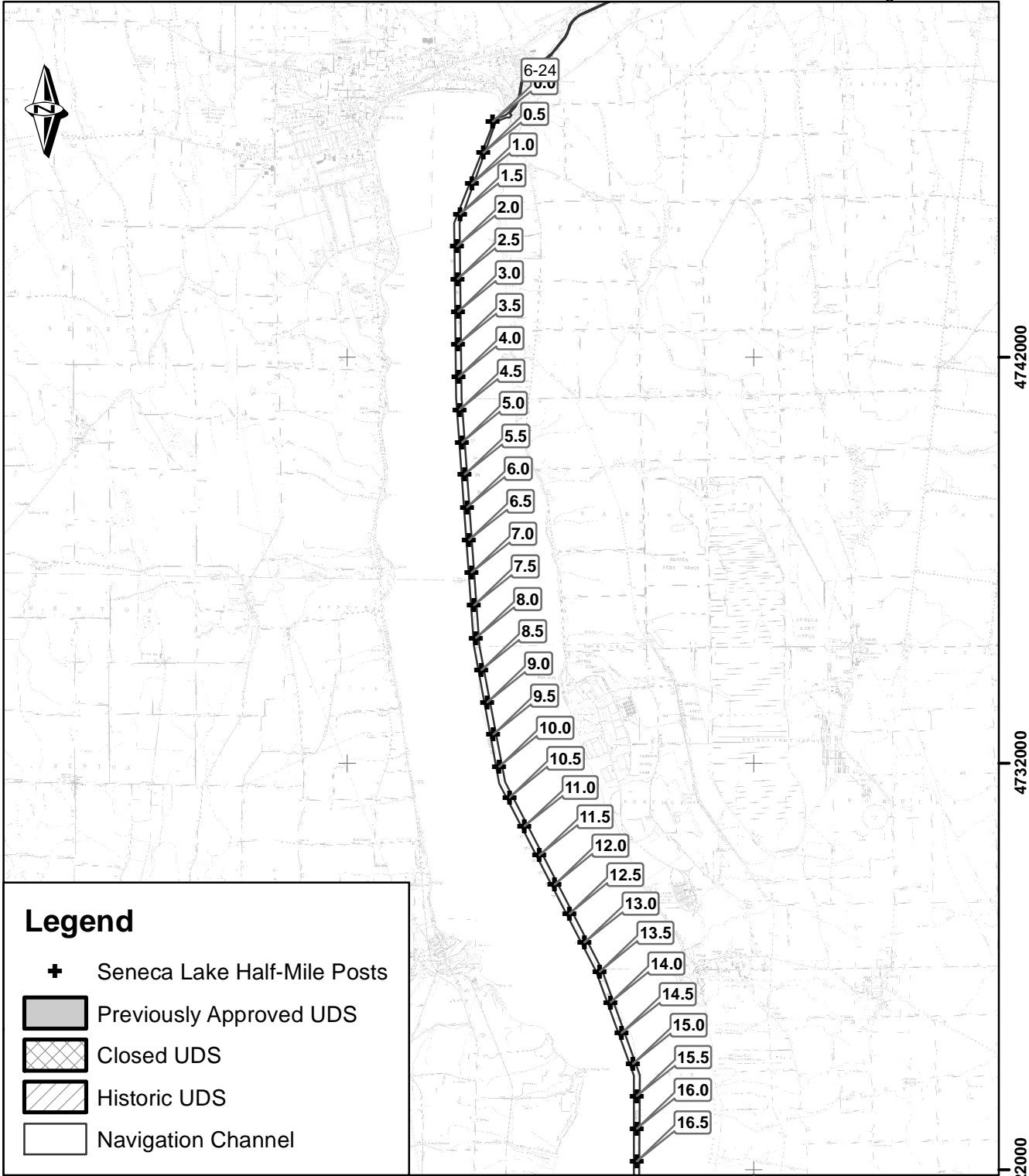
New York State Barge Canal
Cayuga-Seneca Canal
 New York State Canal Corporation
 Western Division, Section 5
 Lock C-S1 to Seneca Lake, Sheet 15



Grid: Meters, UTM, NAD83, Zone 18N
 Location: Geneva South 7.5 min Quadrangle



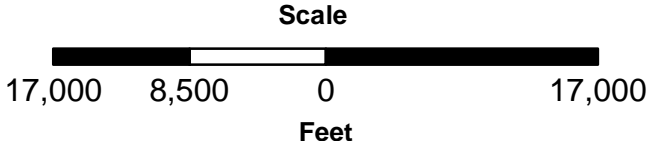
New York State Barge Canal
 Cayuga-Seneca Canal
 New York State Canal Corporation
 Western Division, Section 5
 Seneca Lake to Watkins Glen, Sheet 1

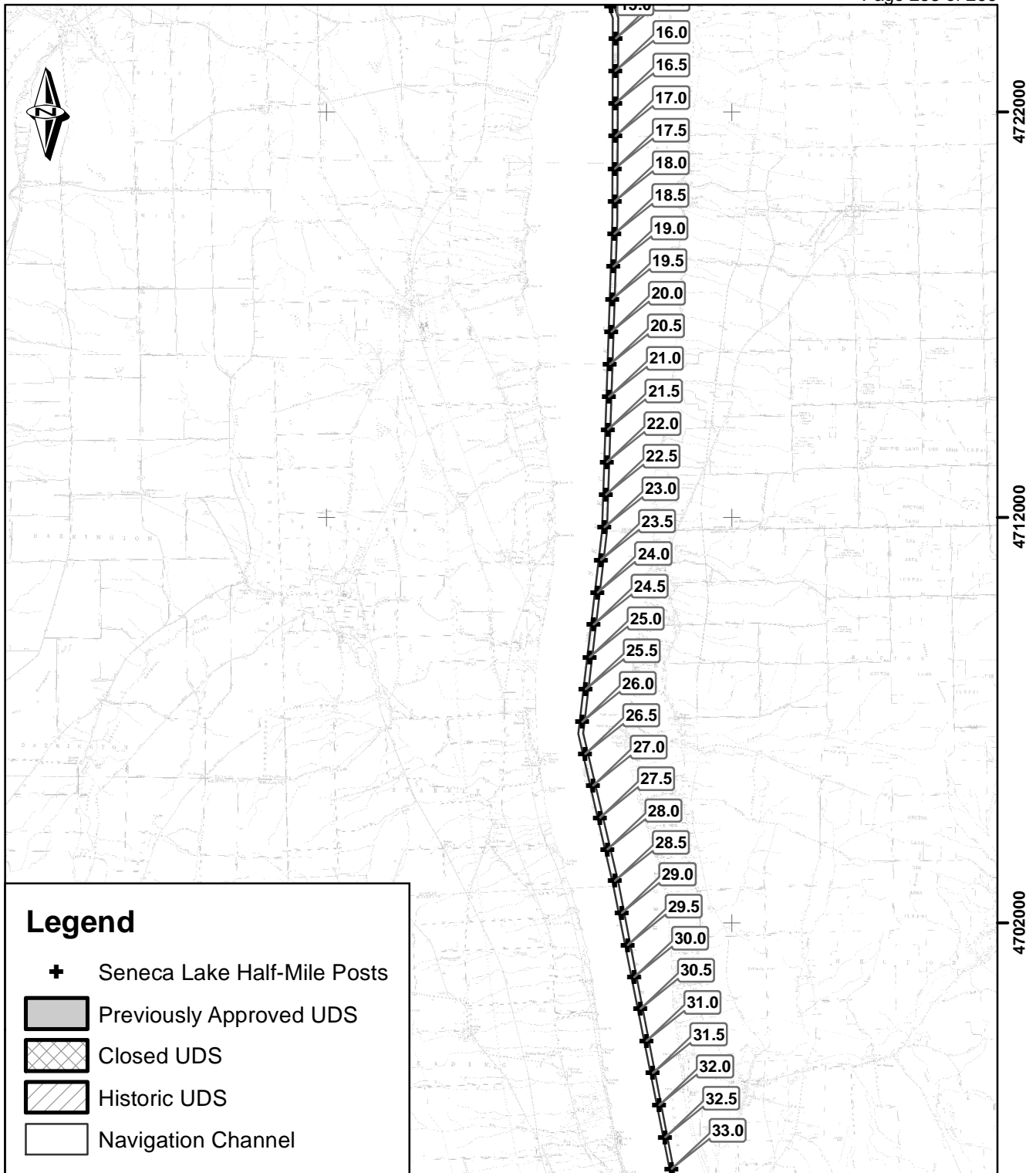


Grid: Meters, UTM, NAD83, Zone 18N
 Location: Geneva South 7.5 min Quadrangle, Dresden 7.5 min Quadrangle,
 and Dundee 7.5 min Quadrangle



New York State Barge Canal
Cayuga-Seneca Canal
 New York State Canal Corporation
 Western Division, Section 5
 Seneca Lake to Watkins Glen, Sheet 2

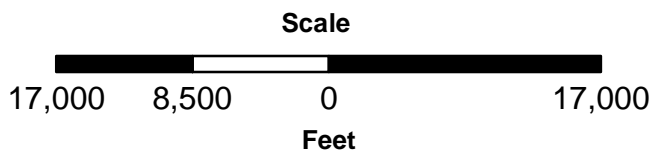


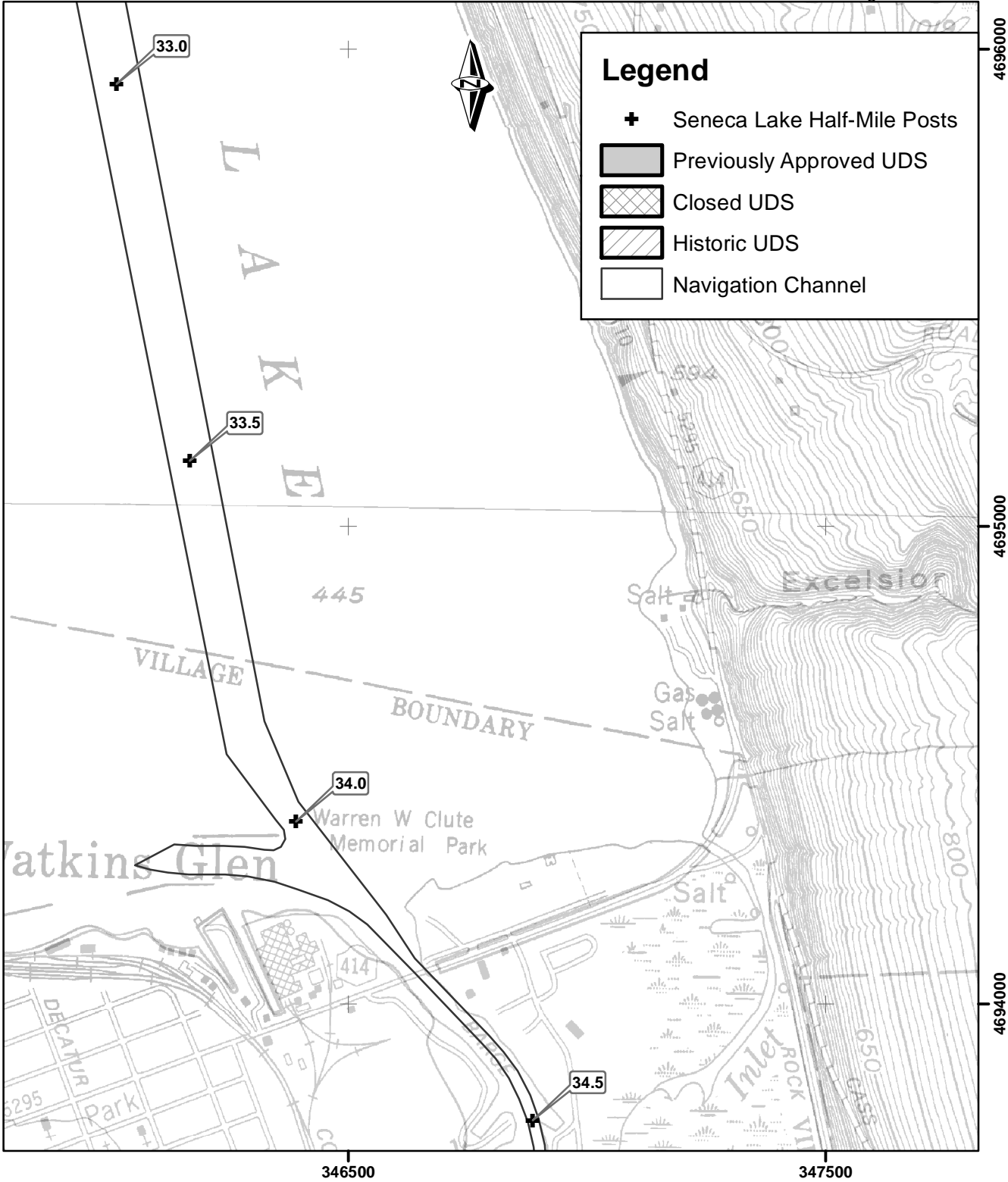


Grid: Meters, UTM, NAD83, Zone 18N
 Location: Dresden 7.5 min Quadrangle, Dundee 7.5 min Quadrangle,
 Reading Center 7.5 min Quadrangle, and Burdett 7.5 min Quadrangle

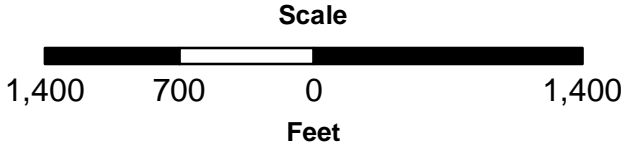


New York State Barge Canal
 Cayuga-Seneca Canal
 New York State Canal Corporation
 Western Division, Section 5
 Seneca Lake to Watkins Glen, Sheet 3

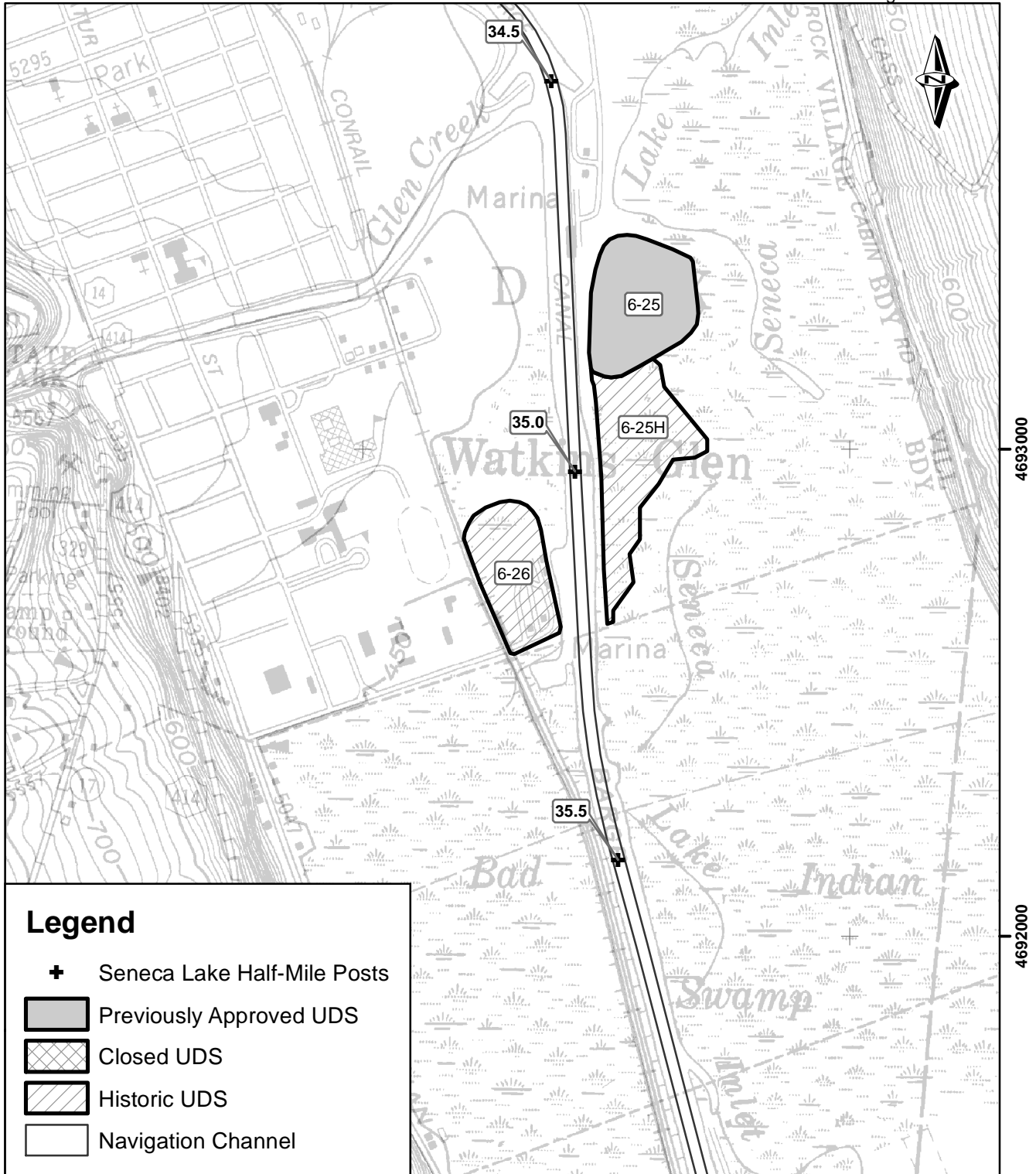




Grid: Meters, UTM, NAD83, Zone 18N
 Location: Burdett 7.5 min Quadrangle



New York State Barge Canal
 Cayuga-Seneca Canal
 New York State Canal Corporation
 Western Division, Section 5
 Seneca Lake to Watkins Glen, Sheet 4

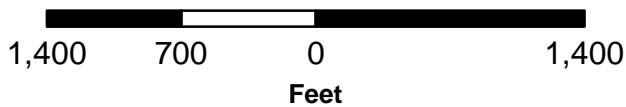


Legend

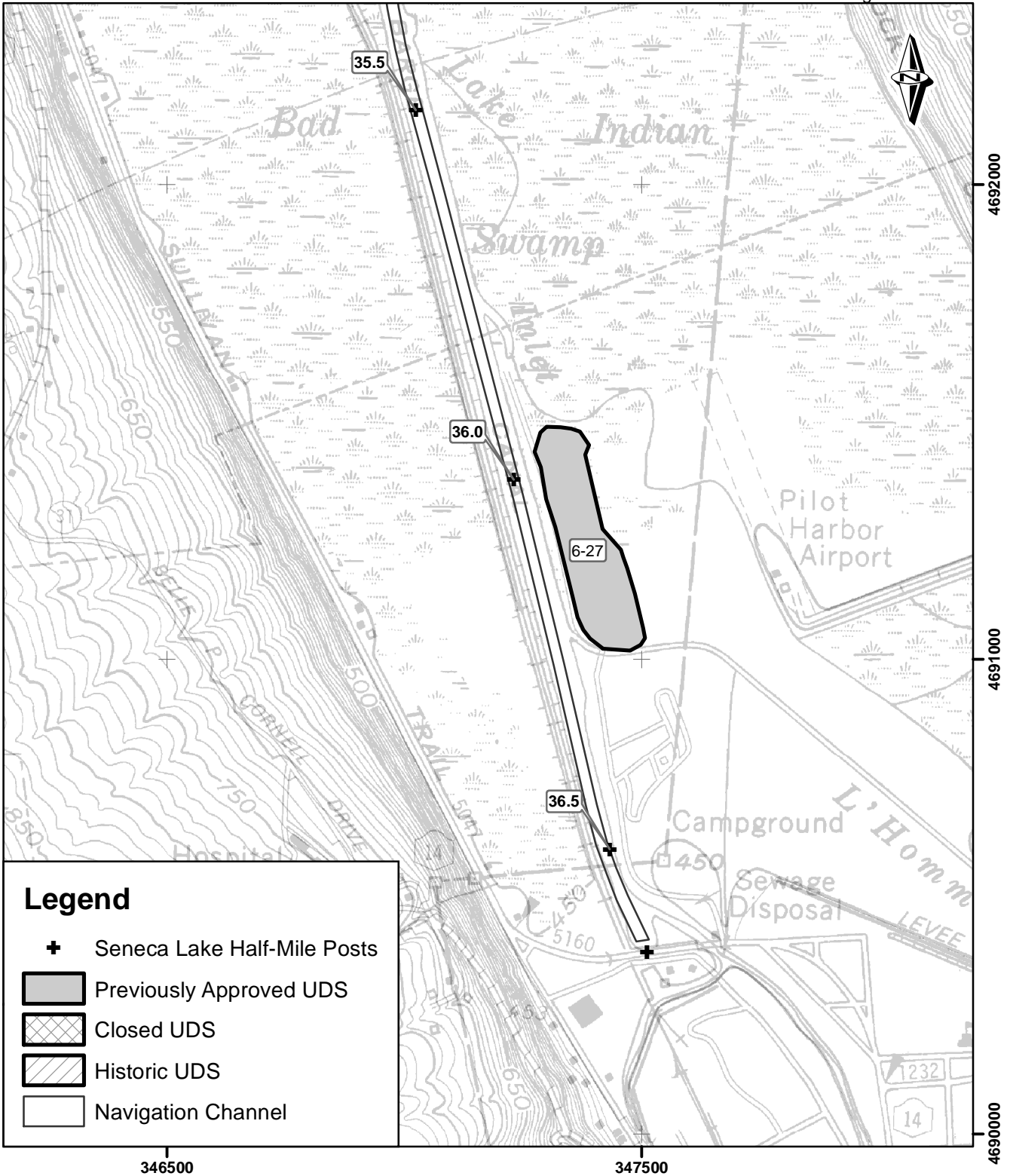
- Seneca Lake Half-Mile Posts
- Previously Approved UDS
- Closed UDS
- Historic UDS
- Navigation Channel

Grid: Meters, UTM, NAD83, Zone 18N
 Location: Burdett 7.5 min Quadrangle and Montour Falls 7.5 min Quadrangle

Scale



New York State Barge Canal
Cayuga-Seneca Canal
 New York State Canal Corporation
 Western Division, Section 5
 Seneca Lake to Watkins Glen, Sheet 5



Legend

- Seneca Lake Half-Mile Posts
- Previously Approved UDS
- Closed UDS
- Historic UDS
- Navigation Channel

346500

347500

4692000

4691000

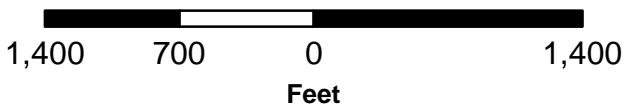
4690000

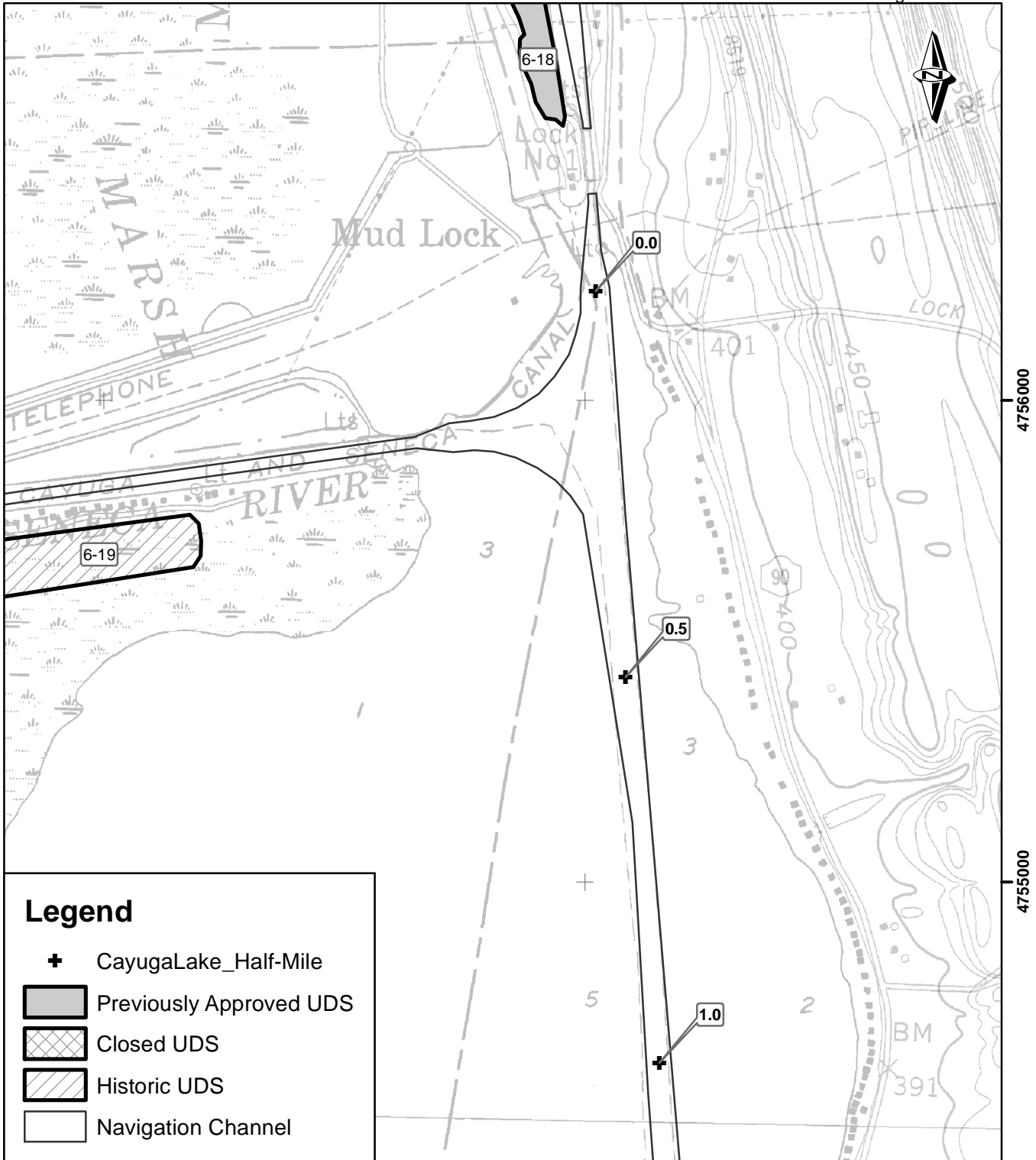
Grid: Meters, UTM, NAD83, Zone 18N
Location: Montour Falls 7.5 min Quadrangle








New York State Barge Canal
Cayuga-Seneca Canal
New York State Canal Corporation
Western Division, Section 5
Seneca Lake to Watkins Glen, Sheet 6

Scale





Legend

-  CayugaLake_Half-Mile
-  Previously Approved UDS
-  Closed UDS
-  Historic UDS
-  Navigation Channel

357500

358500

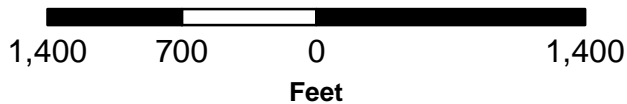
4756000

4755000

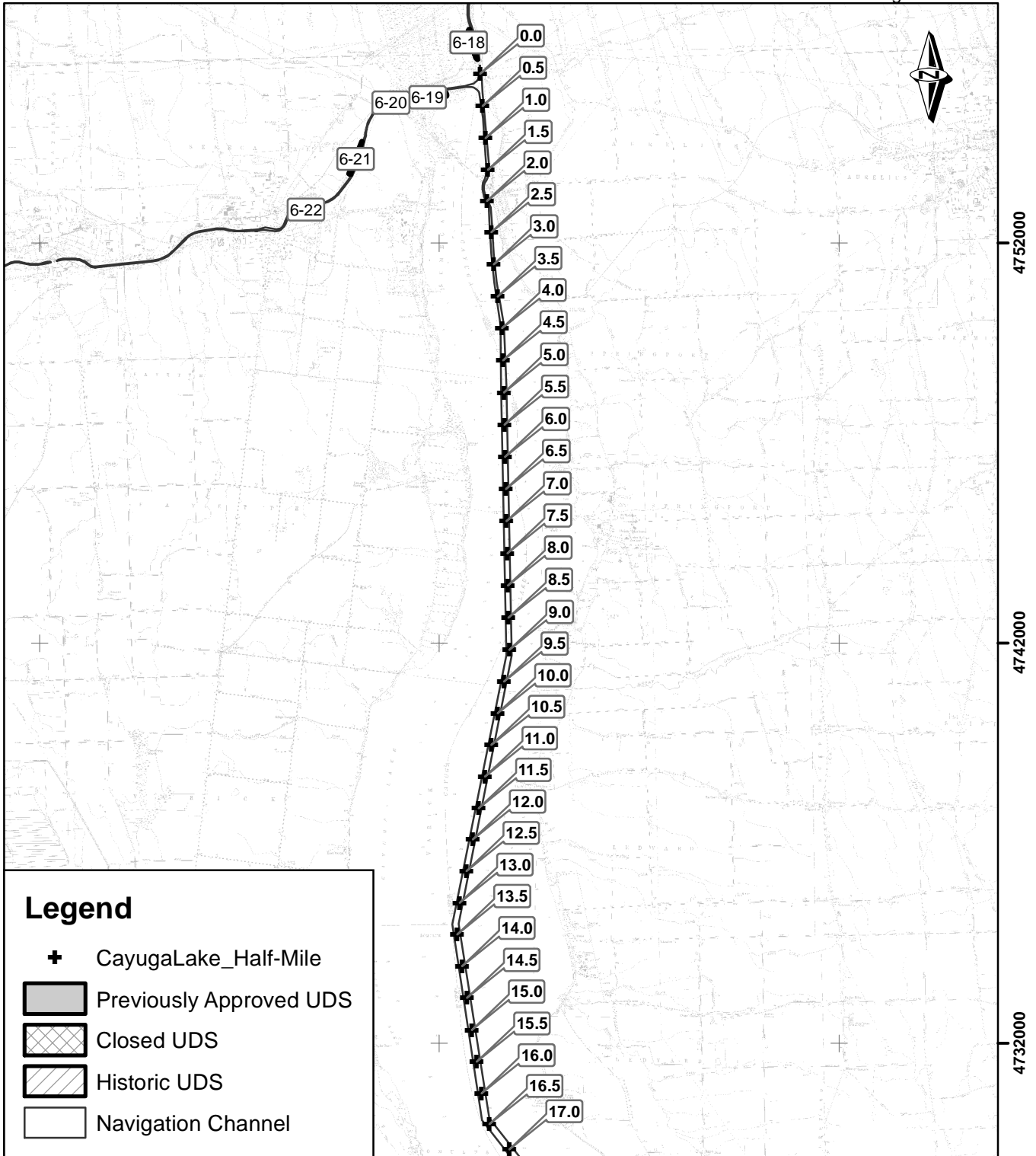
Grid: Meters, UTM, NAD83, Zone 18N

Location: Cayuga 7.5 min Quadrangle and Seneca Falls 7.5 min Quadrangle

Scale



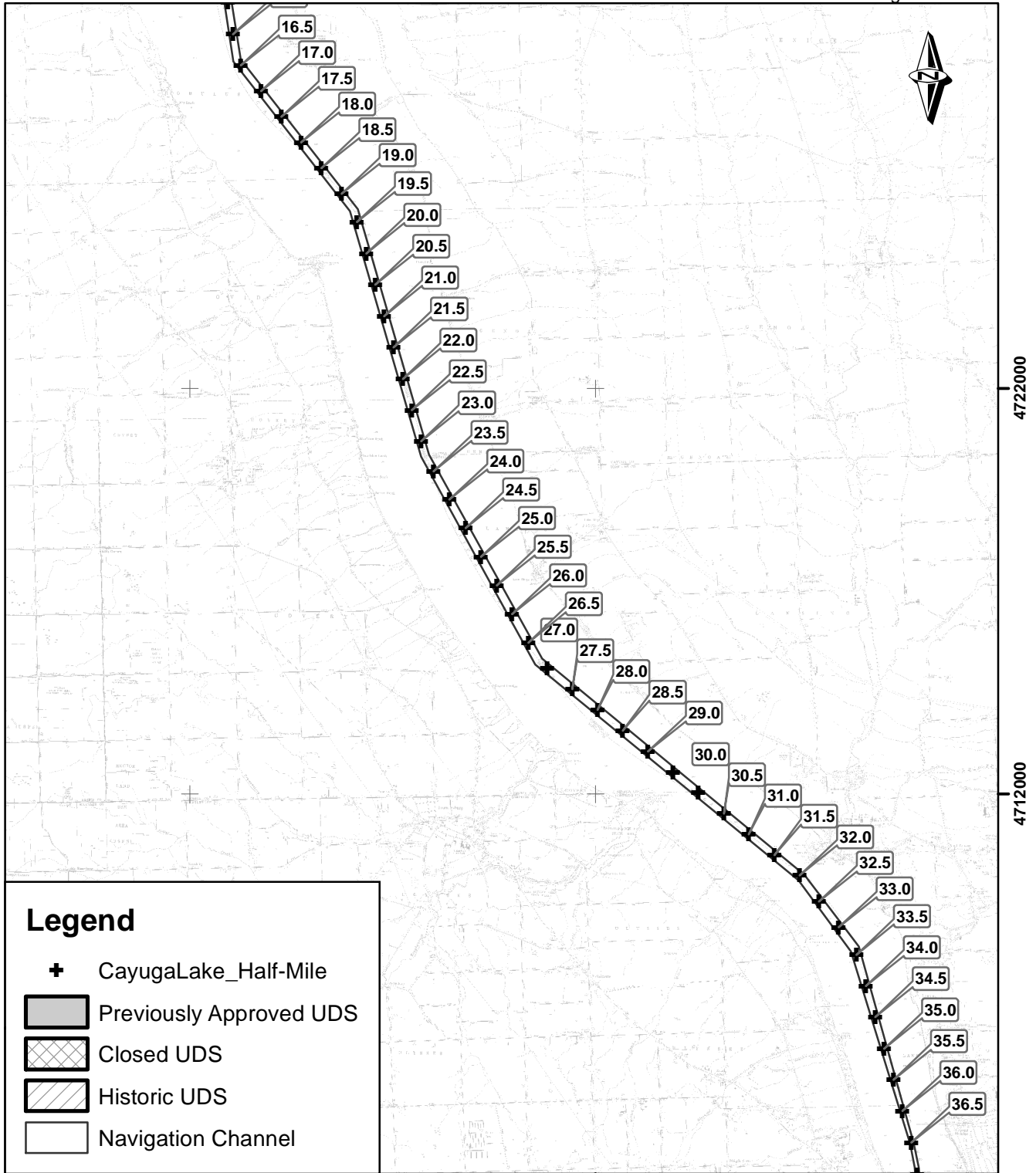
New York State Barge Canal
Cayuga-Seneca Canal
 New York State Canal Corporation
 Western Division, Section 5
 Lock Cayuga Lake, Sheet 1



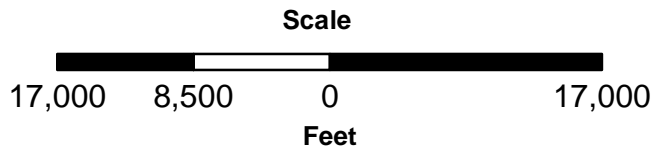
Grid: Meters, UTM, NAD83, Zone 18N
 Location: Cayuga 7.5 min Quadrangle, Union Springs 7.5 min Quadrangle,
 and Shelldrake 7.5 min Quadrangle



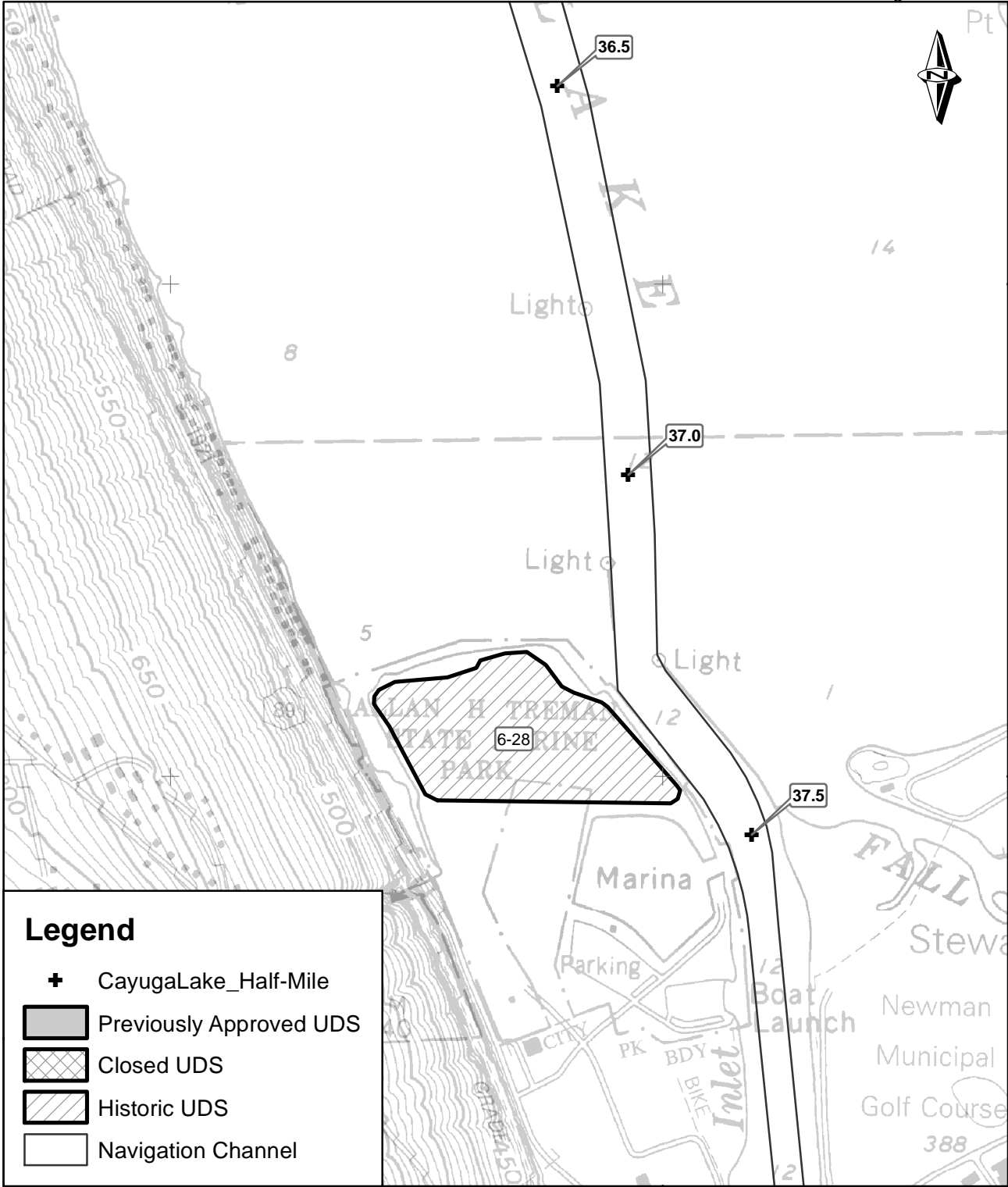
New York State Barge Canal
Cayuga-Seneca Canal
 New York State Canal Corporation
 Western Division, Section 5
 Lock Cayuga Lake, Sheet 2



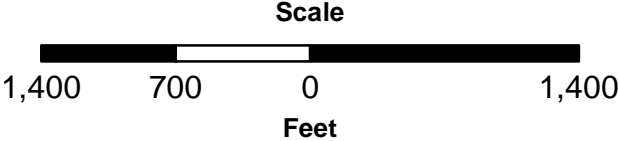
Grid: Meters, UTM, NAD83, Zone 18N
 Location: Shell Drake 7.5 min Quadrangle, Trumansburg 7.5 min Quadrangle,
 Ludlowville 7.5 min Quadrangle, and Ithaca West 7.5 min Quadrangle



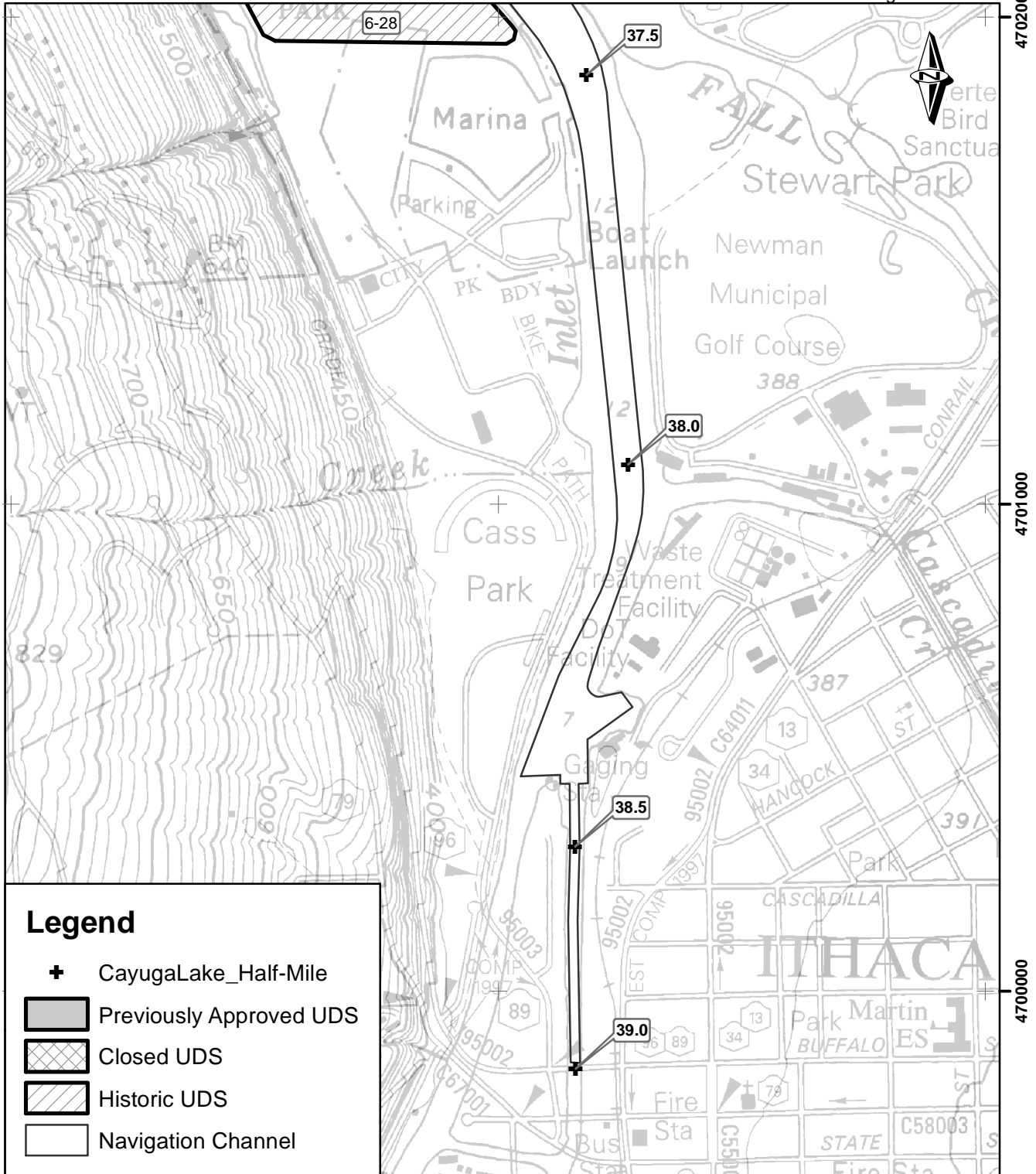
New York State Barge Canal
Cayuga-Seneca Canal
 New York State Canal Corporation
 Western Division, Section 5
 Lock Cayuga Lake, Sheet 3



Grid: Meters, UTM, NAD83, Zone 18N
 Location: Ithaca West 7.5 min Quadrangle



New York State Barge Canal
Cayuga-Seneca Canal
 New York State Canal Corporation
 Western Division, Section 5
 Lock Cayuga Lake, Sheet 4



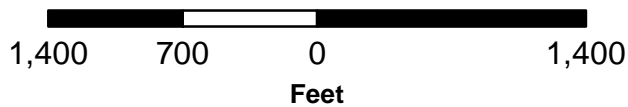
374500

375500

376500

Grid: Meters, UTM, NAD83, Zone 18N
Location: Ithaca West 7.5 min Quadrangle

Scale



New York State Barge Canal
 Cayuga-Seneca Canal
 New York State Canal Corporation
 Western Division, Section 5
 Lock Cayuga Lake, Sheet 5