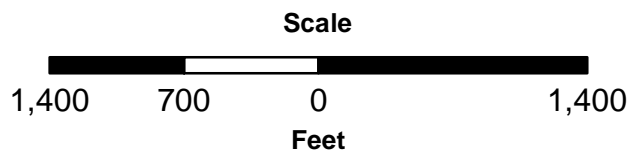
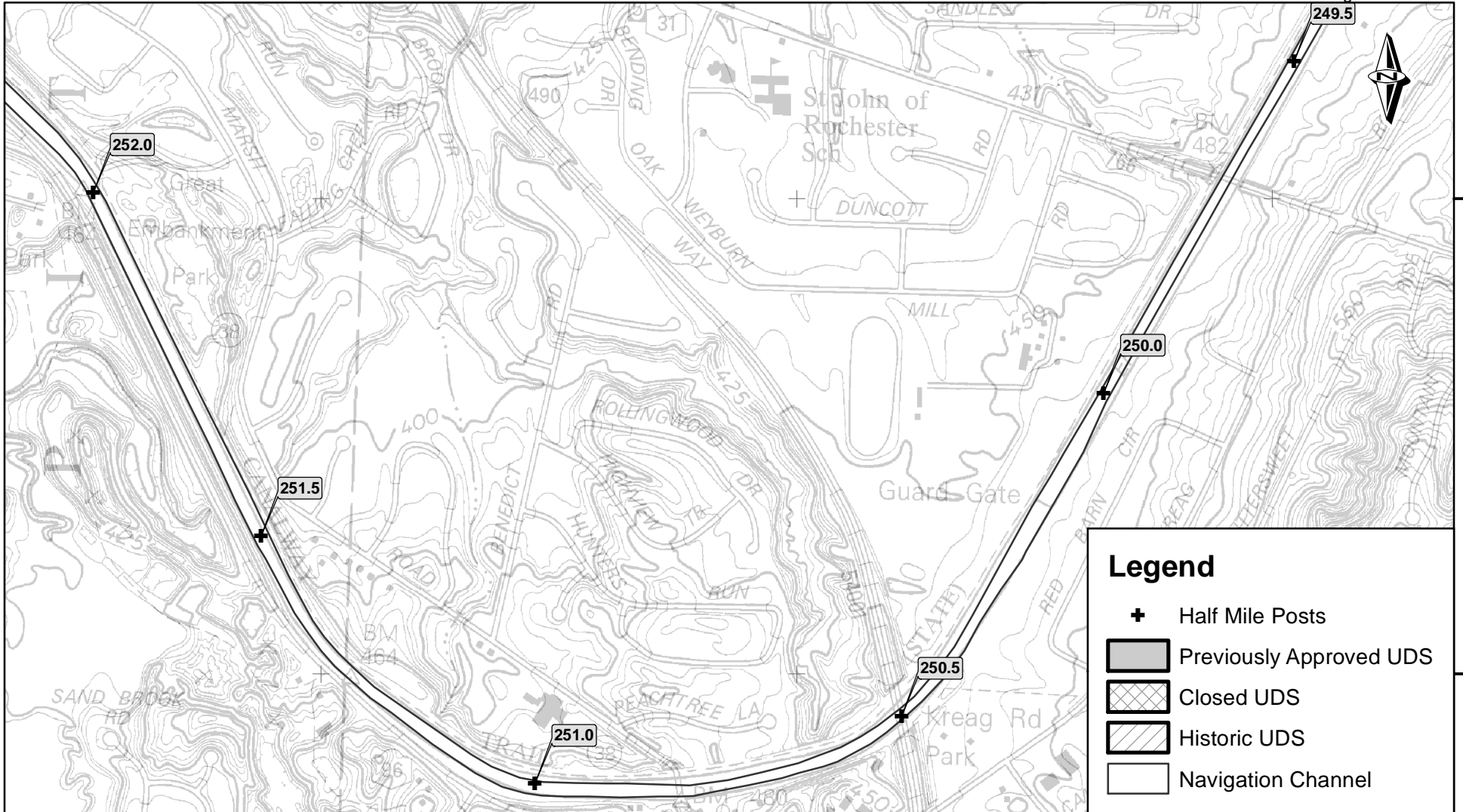


Grid: Meters, UTM, NAD83, Zone 18N
 Location: Fairport 7.5 min Quadrangle



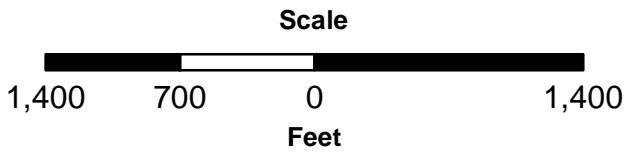
New York State Barge Canal
Erie Canal
 New York State Canal Corporation
 Western Division, Section 7
 Lock E30 to Niagara River, Sheet 3



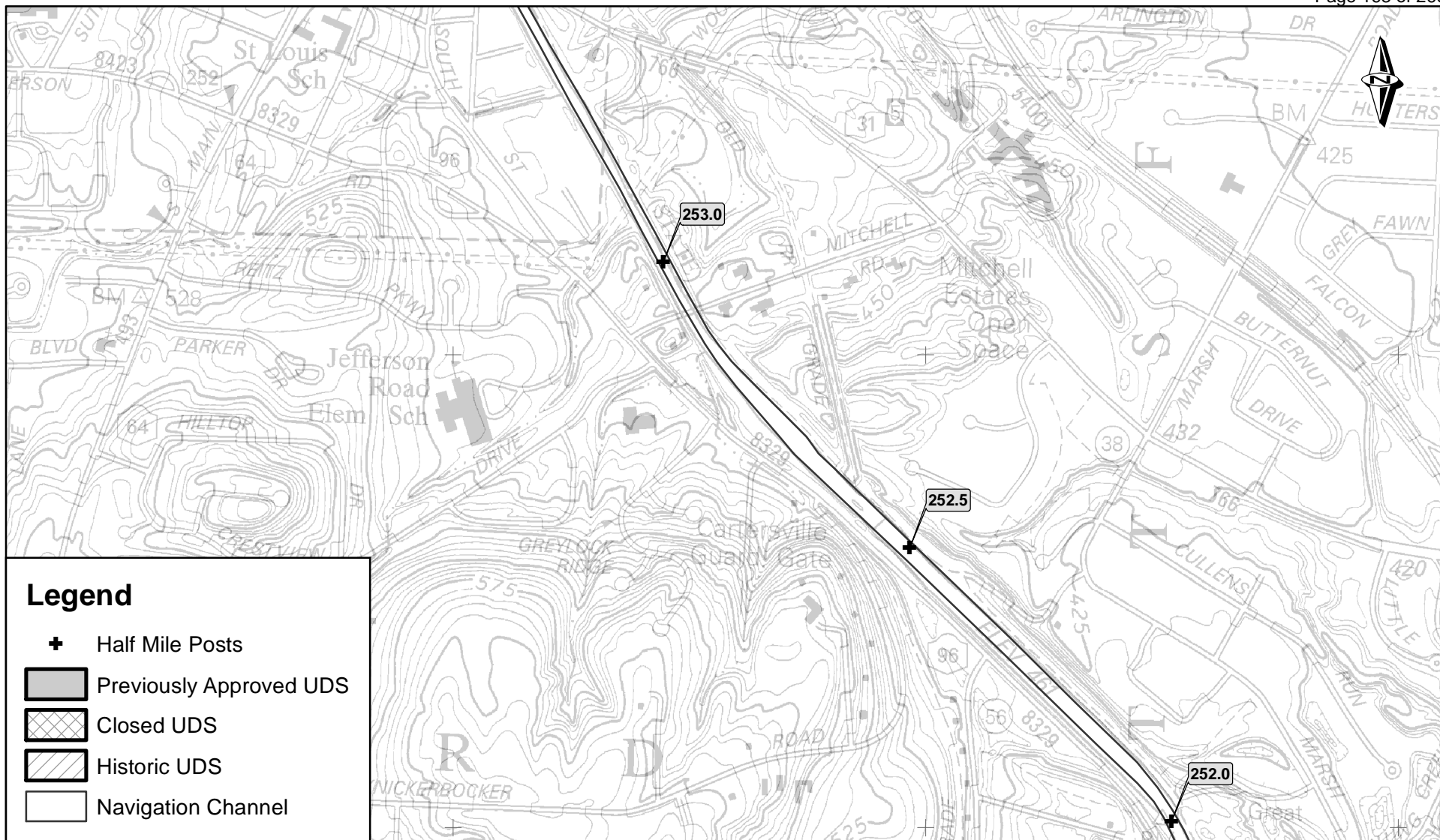
Legend

- Half Mile Posts
- Previously Approved UDS
- Closed UDS
- Historic UDS
- Navigation Channel

Grid: Meters, UTM, NAD83, Zone 18N
 Location: Fairport 7.5 min Quadrangle and Pittsford 7.5 min Quadrangle



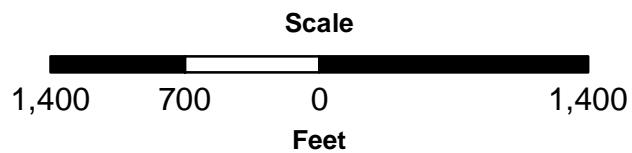
New York State Barge Canal
Erie Canal
 New York State Canal Corporation
 Western Division, Section 7
 Lock E30 to Niagara River, Sheet 4



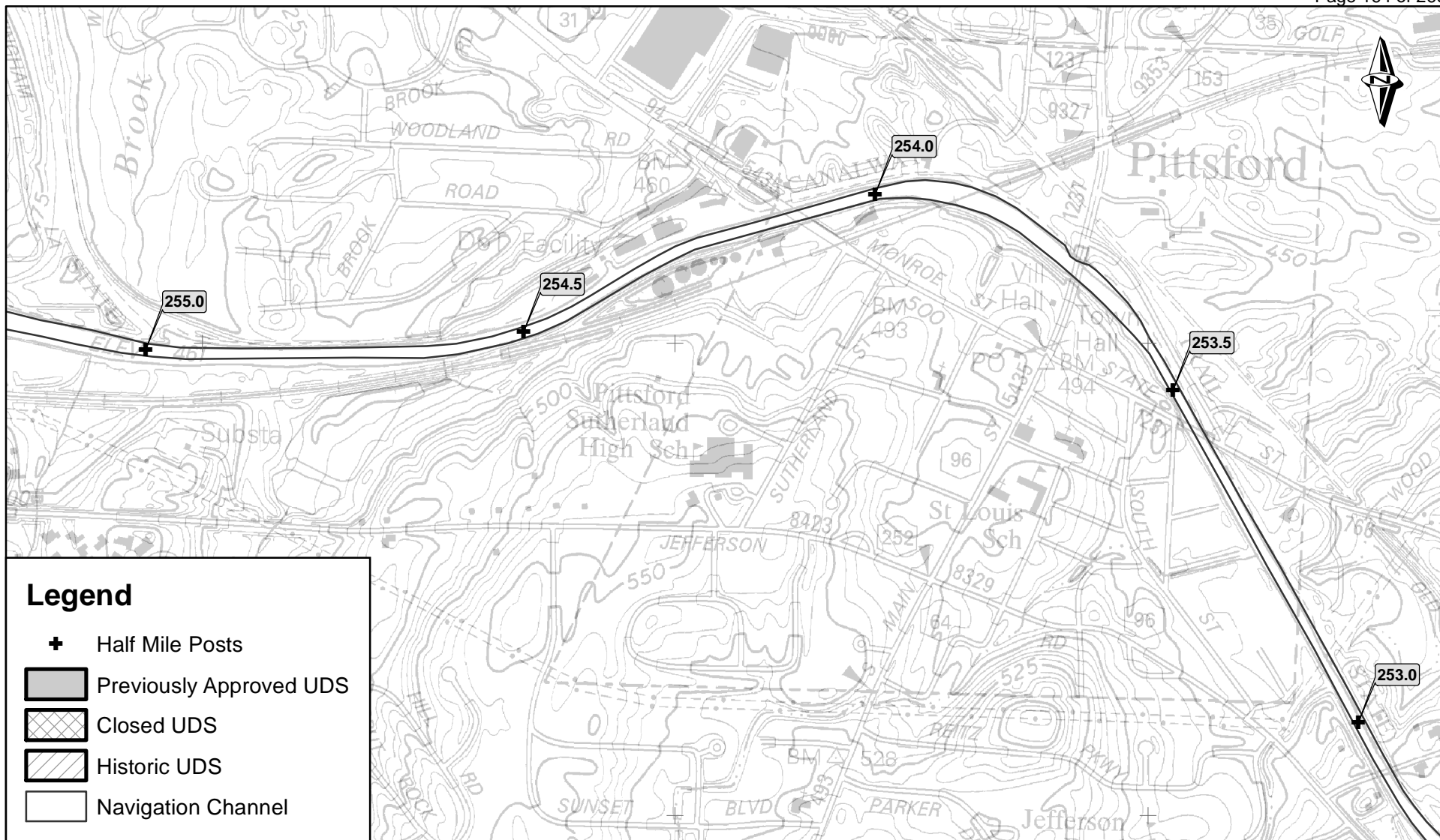
Legend

-  Half Mile Posts
-  Previously Approved UDS
-  Closed UDS
-  Historic UDS
-  Navigation Channel

Grid: Meters, UTM, NAD83, Zone 18N
 Location: Pittsford 7.5 min Quadrangle



New York State Barge Canal
 Erie Canal
 New York State Canal Corporation
 Western Division, Section 7
 Lock E30 to Niagara River, Sheet 5



Legend

-  Half Mile Posts
-  Previously Approved UDS
-  Closed UDS
-  Historic UDS
-  Navigation Channel

293500

294500

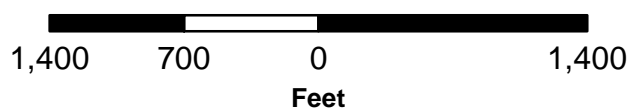
295500

4774000

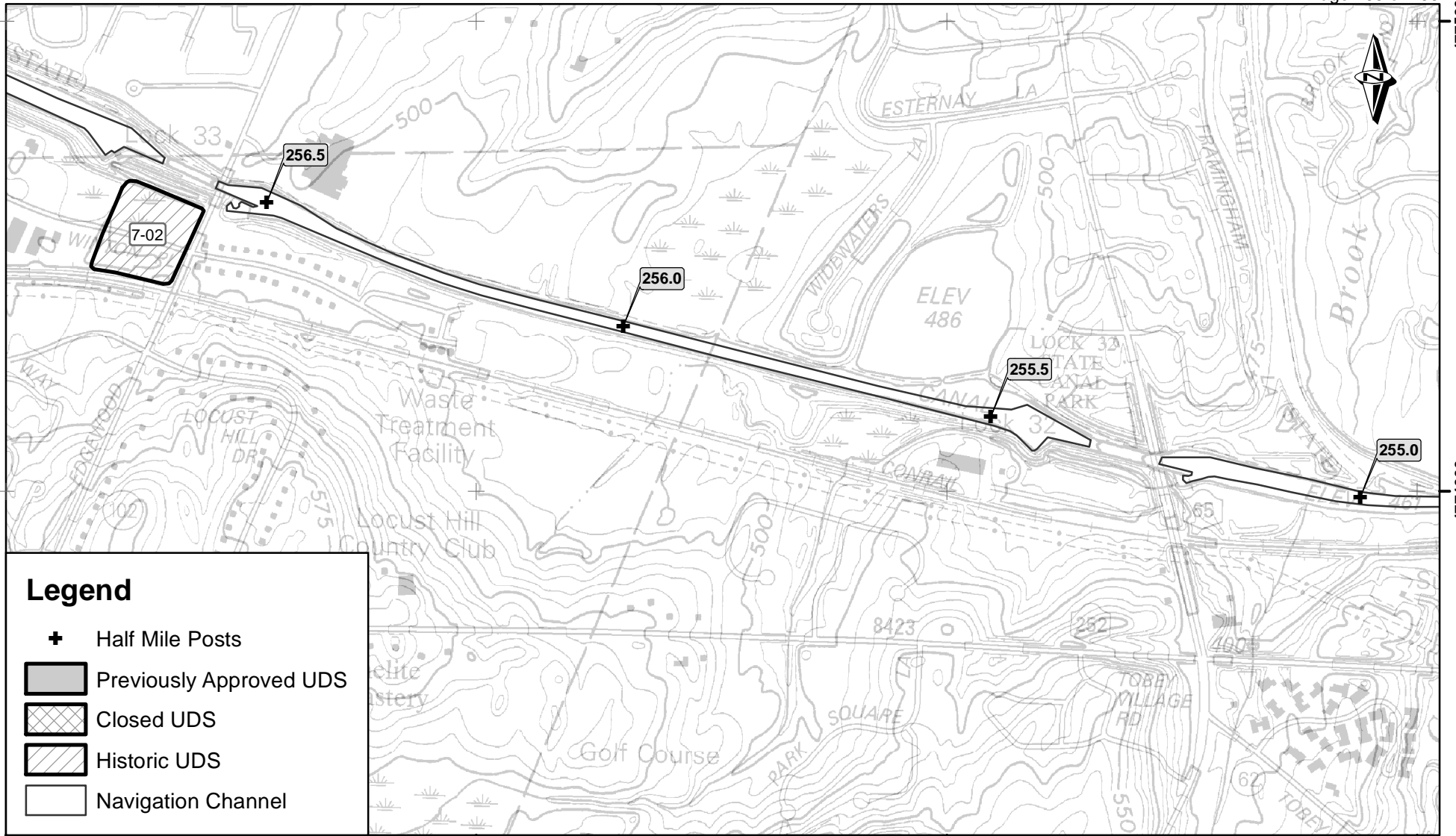
4773000

Grid: Meters, UTM, NAD83, Zone 18N
Location: Pittsford 7.5 min Quadrangle

Scale

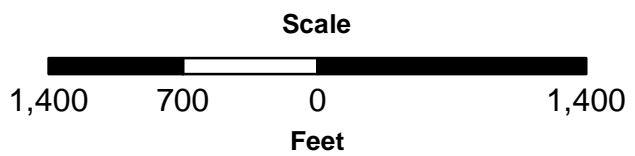


New York State Barge Canal
Erie Canal
 New York State Canal Corporation
 Western Division, Section 7
 Lock E30 to Niagara River, Sheet 6

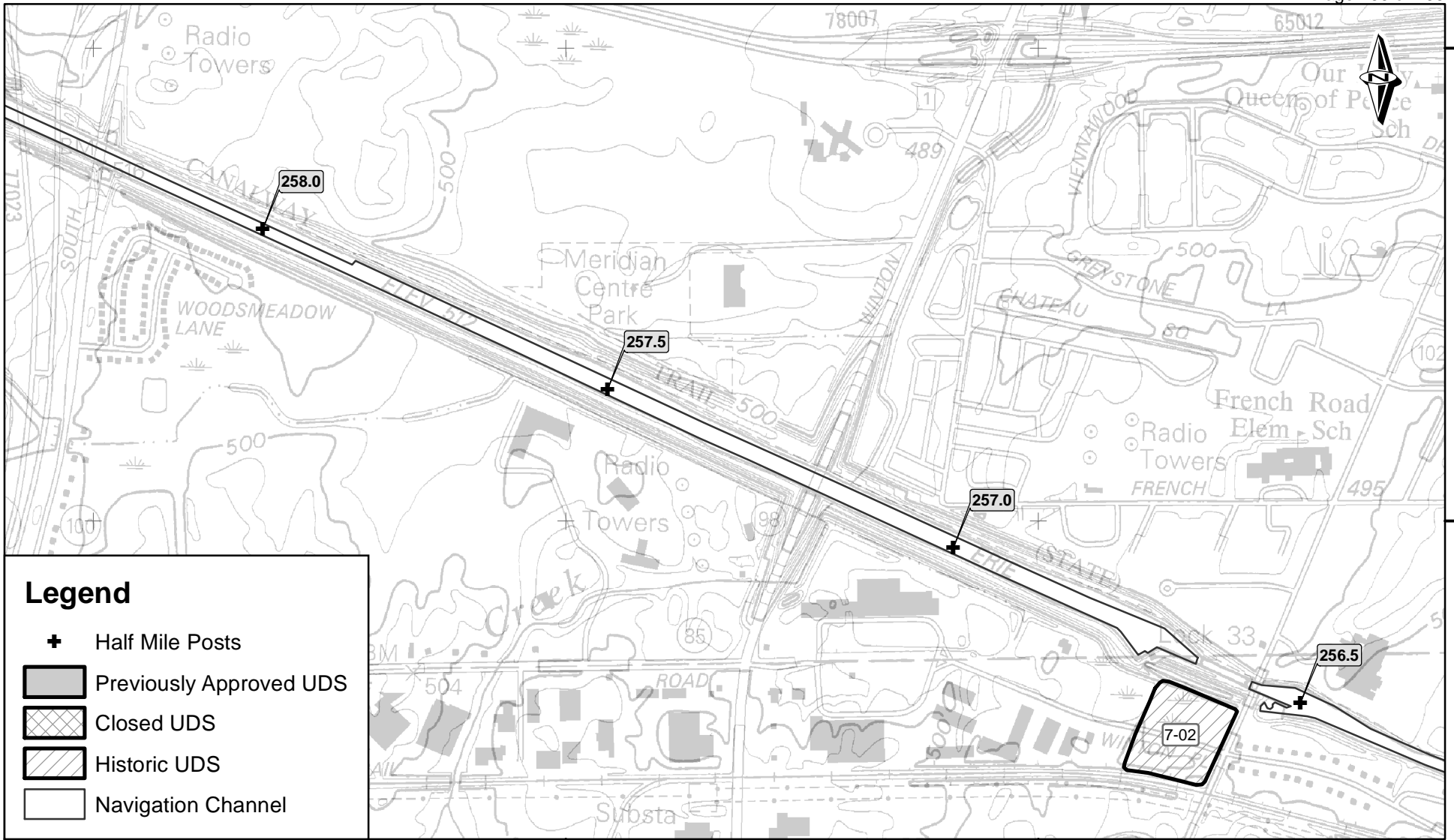


290500 291500 292500 293500 4775000 4774000

Grid: Meters, UTM, NAD83, Zone 18N
Location: Pittsford 7.5 min Quadrangle



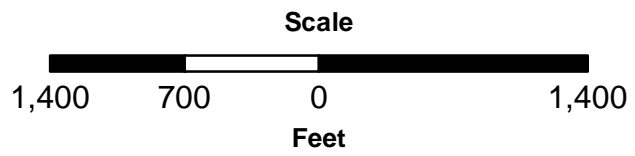
New York State Barge Canal
Erie Canal
 New York State Canal Corporation
 Western Division, Section 7
 Lock E30 to Niagara River, Sheet 7



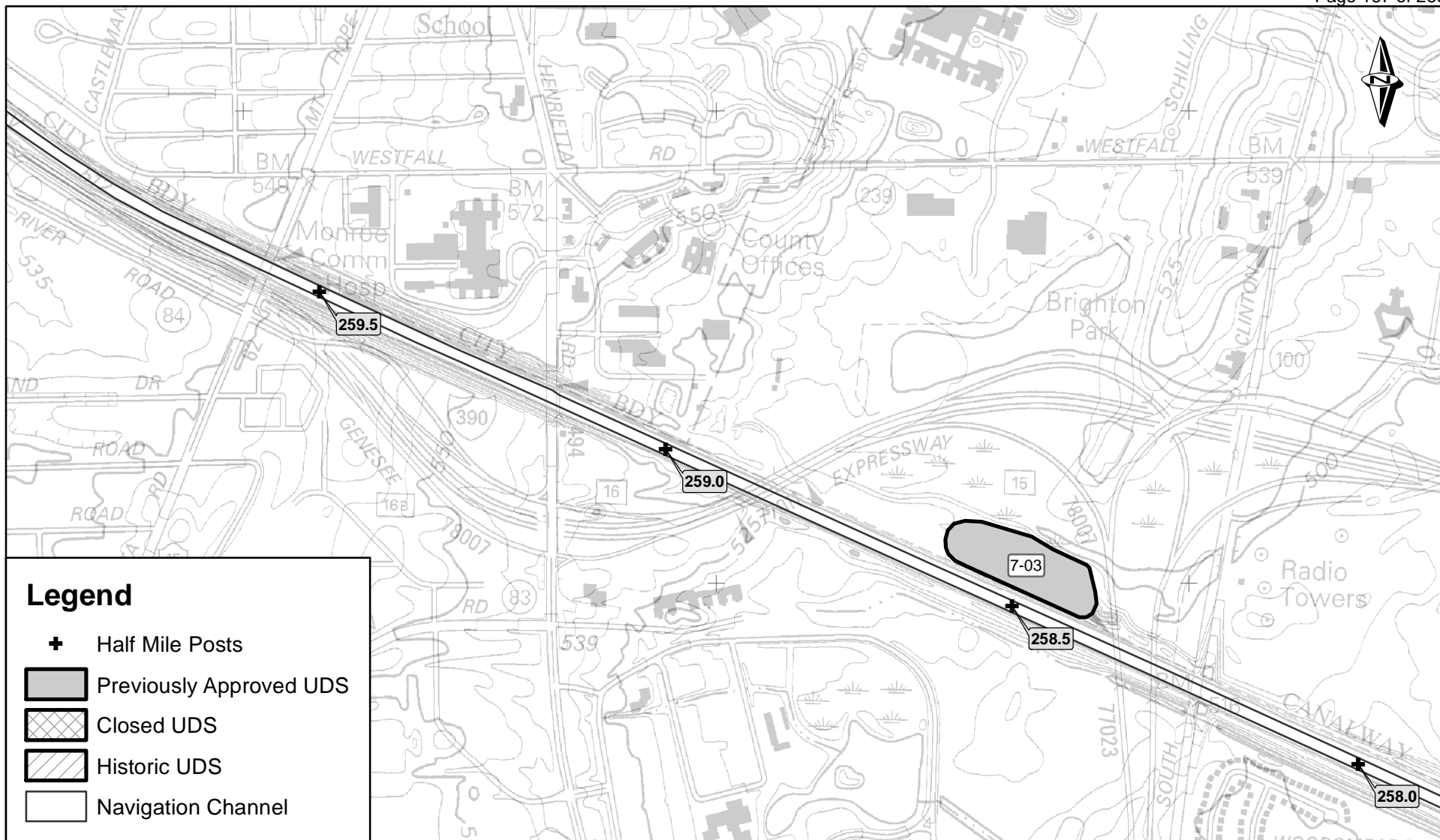
Legend

- Half Mile Posts
- Previously Approved UDS
- Closed UDS
- Historic UDS
- Navigation Channel

Grid: Meters, UTM, NAD83, Zone 18N
 Location: Pittsford 7.5 min Quadrangle



New York State Barge Canal
Erie Canal
 New York State Canal Corporation
 Western Division, Section 7
 Lock E30 to Niagara River, Sheet 8



Legend

-  Half Mile Posts
-  Previously Approved UDS
-  Closed UDS
-  Historic UDS
-  Navigation Channel

286500

287500

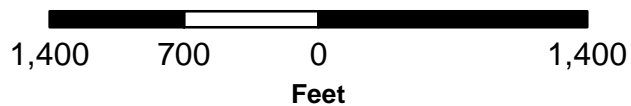
288500

4777000

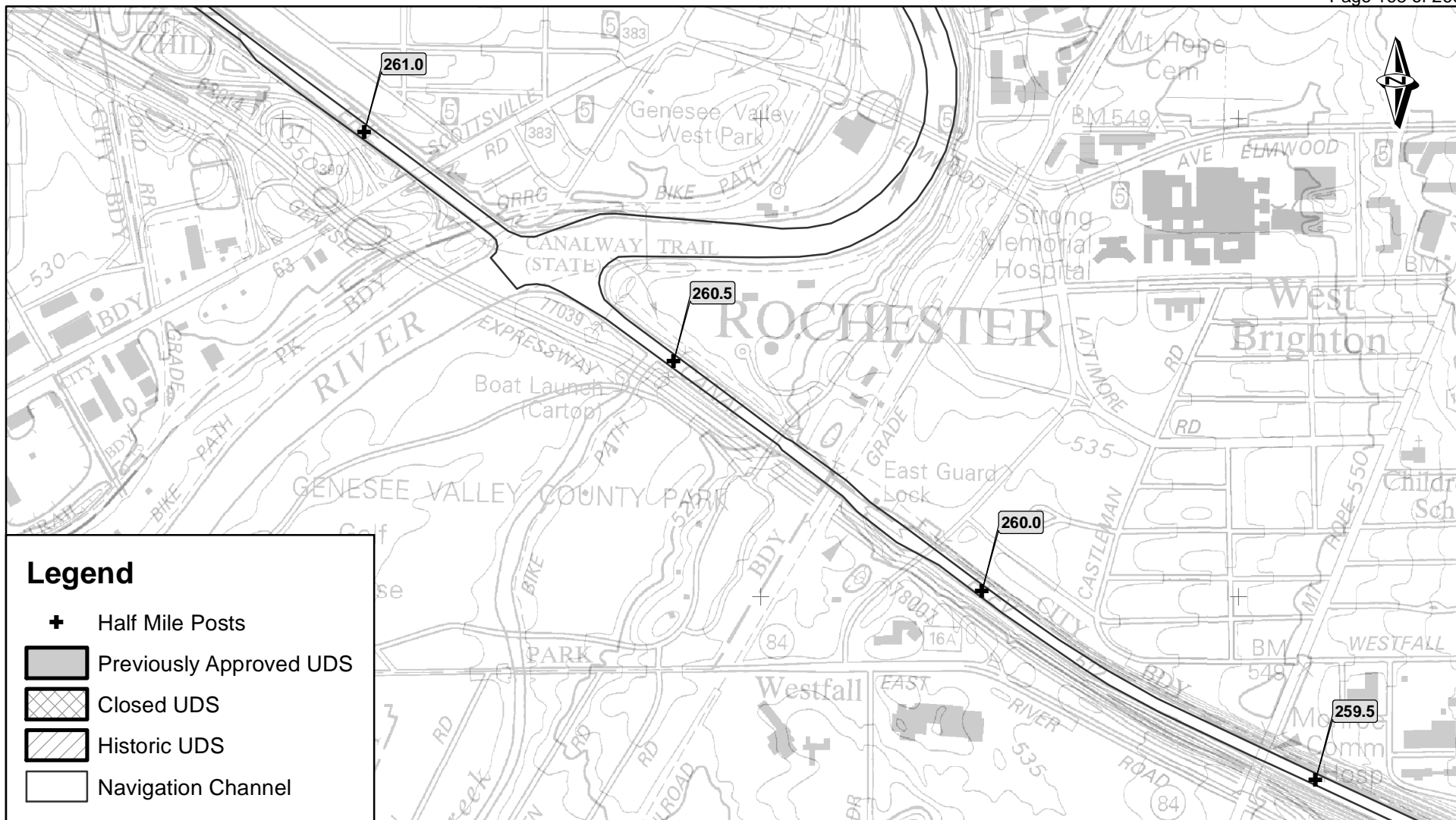
4776000

Grid: Meters, UTM, NAD83, Zone 18N
Location: Pittsford 7.5 min Quadrangle

Scale



New York State Barge Canal
Erie Canal
 New York State Canal Corporation
 Western Division, Section 7
 Lock E30 to Niagara River, Sheet 9



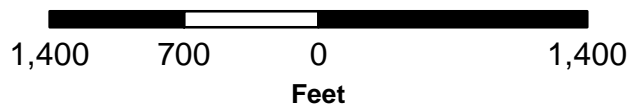
Legend

-  Half Mile Posts
-  Previously Approved UDS
-  Closed UDS
-  Historic UDS
-  Navigation Channel

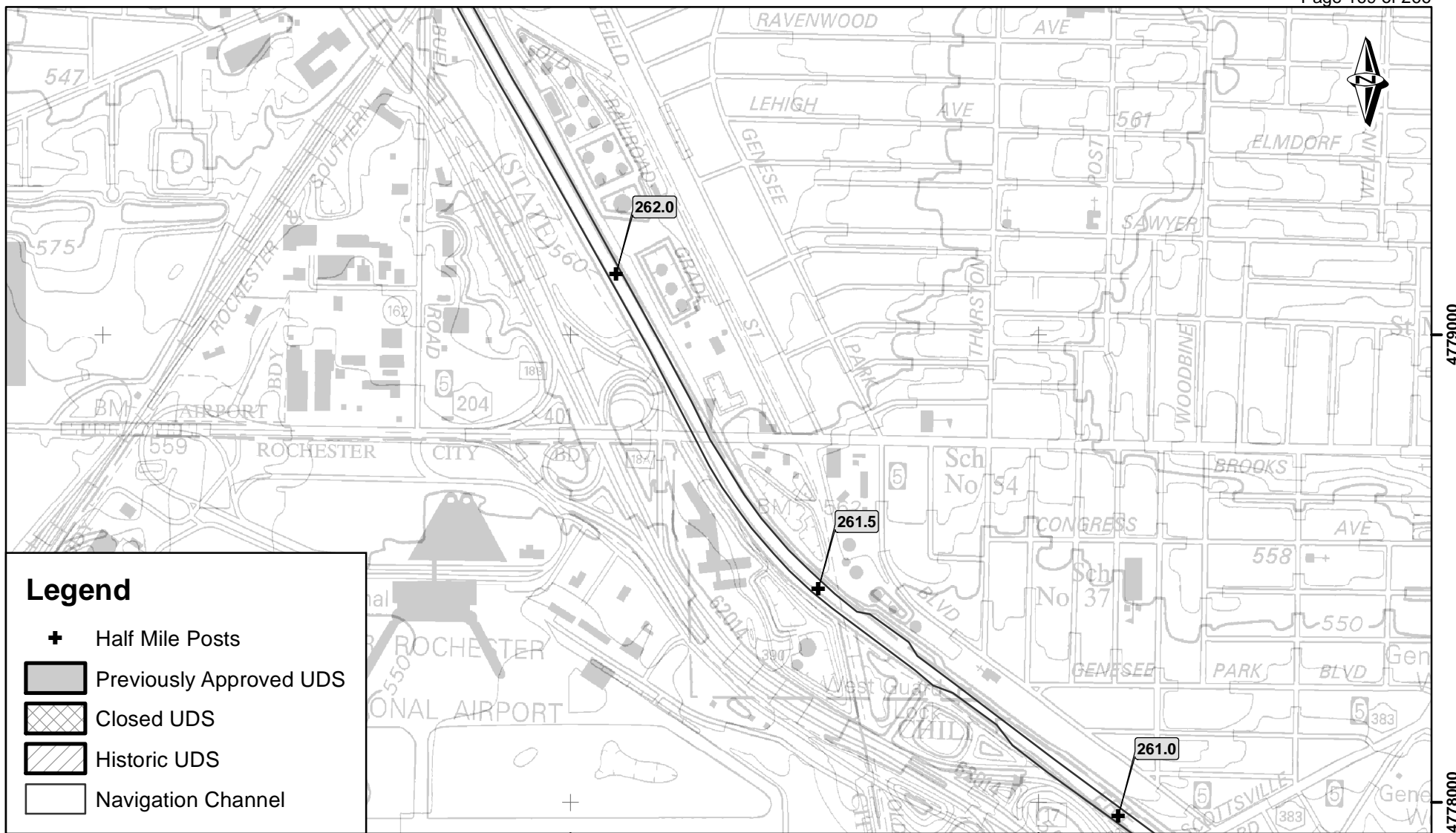
Grid: Meters, UTM, NAD83, Zone 18N

Location: Pittsford 7.5 min Quadrangle, West Henrietta 7.5 min Quadrangle, and Rochester West 7.5 min Quadrangle

Scale



New York State Barge Canal
Erie Canal
 New York State Canal Corporation
 Western Division, Section 7
 Lock E30 to Niagara River, Sheet 10



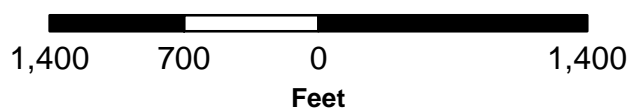
Legend

-  Half Mile Posts
-  Previously Approved UDS
-  Closed UDS
-  Historic UDS
-  Navigation Channel

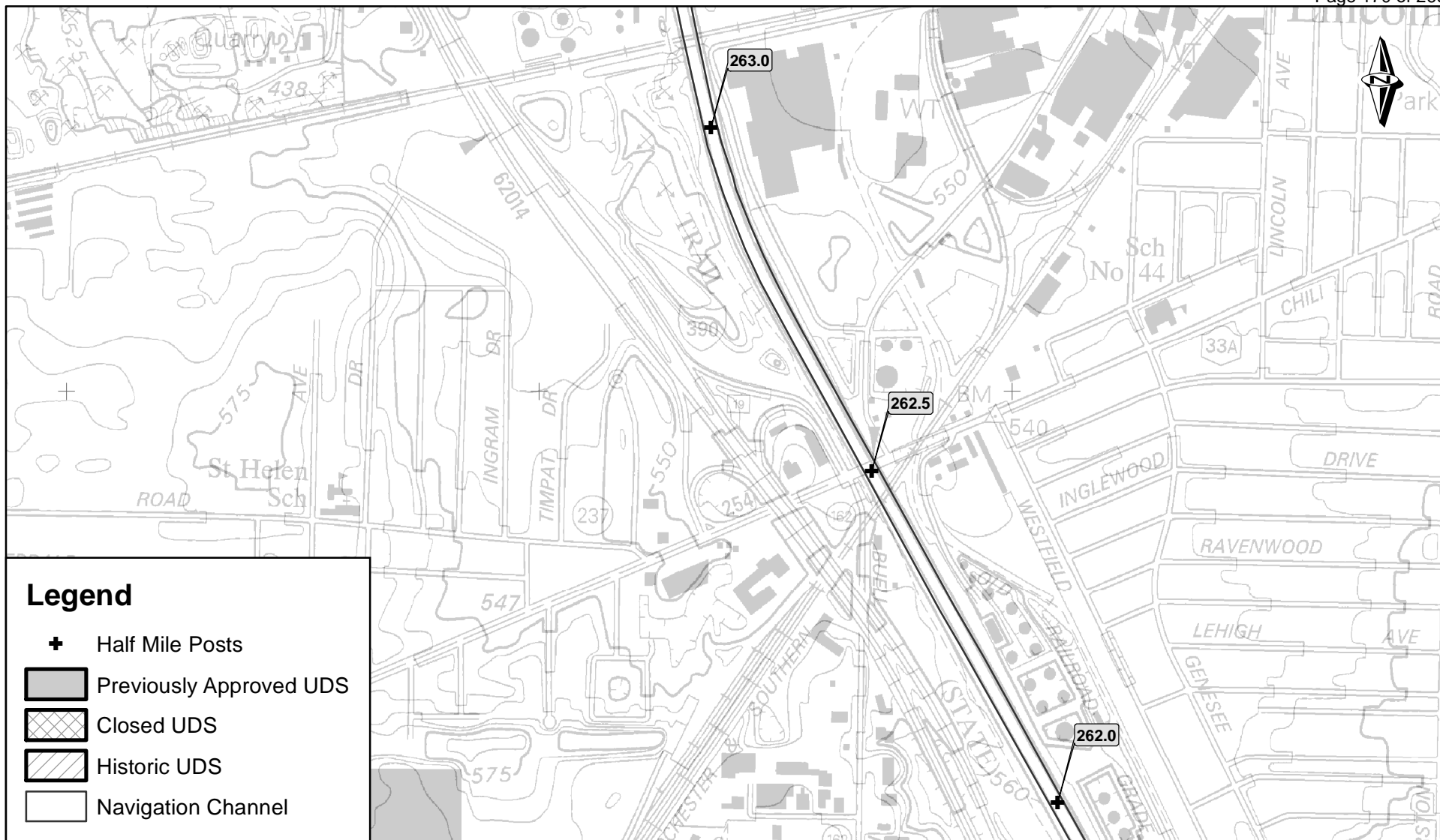
Grid: Meters, UTM, NAD83, Zone 18N

Location: West Henrietta 7.5 min Quadrangle and Rochester West 7.5 min Quadrangle

Scale



New York State Barge Canal
 Erie Canal
 New York State Canal Corporation
 Western Division, Section 7
 Lock E30 to Niagara River, Sheet 11



Legend

-  Half Mile Posts
-  Previously Approved UDS
-  Closed UDS
-  Historic UDS
-  Navigation Channel

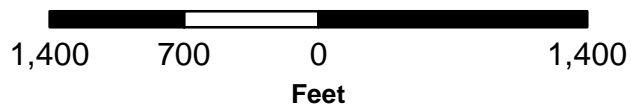
281500

282500

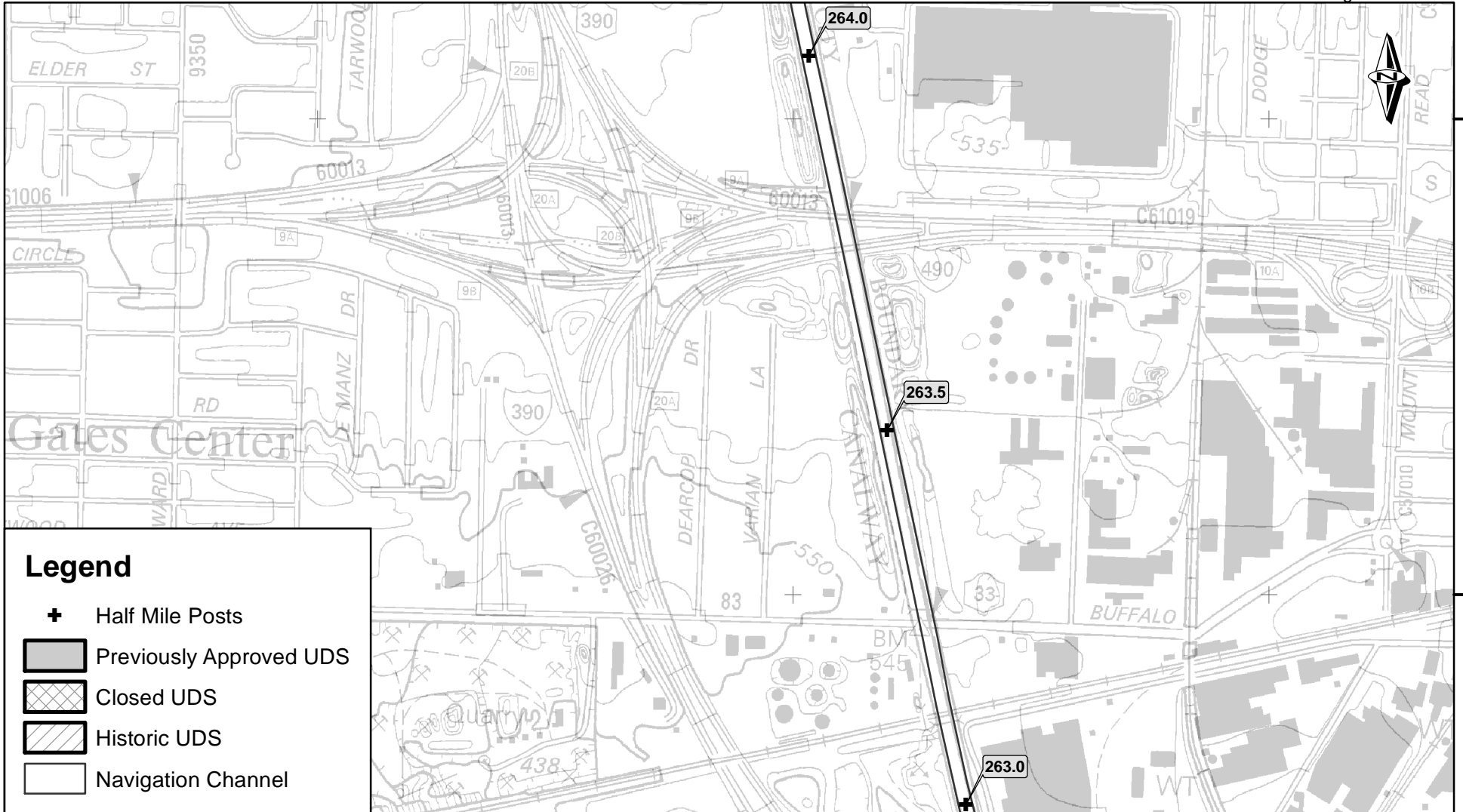
283500

Grid: Meters, UTM, NAD83, Zone 18N
Location: Rochester West 7.5 min Quadrangle

Scale



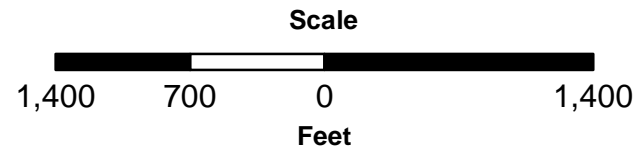
New York State Barge Canal
Erie Canal
 New York State Canal Corporation
 Western Division, Section 7
 Lock E30 to Niagara River, Sheet 12



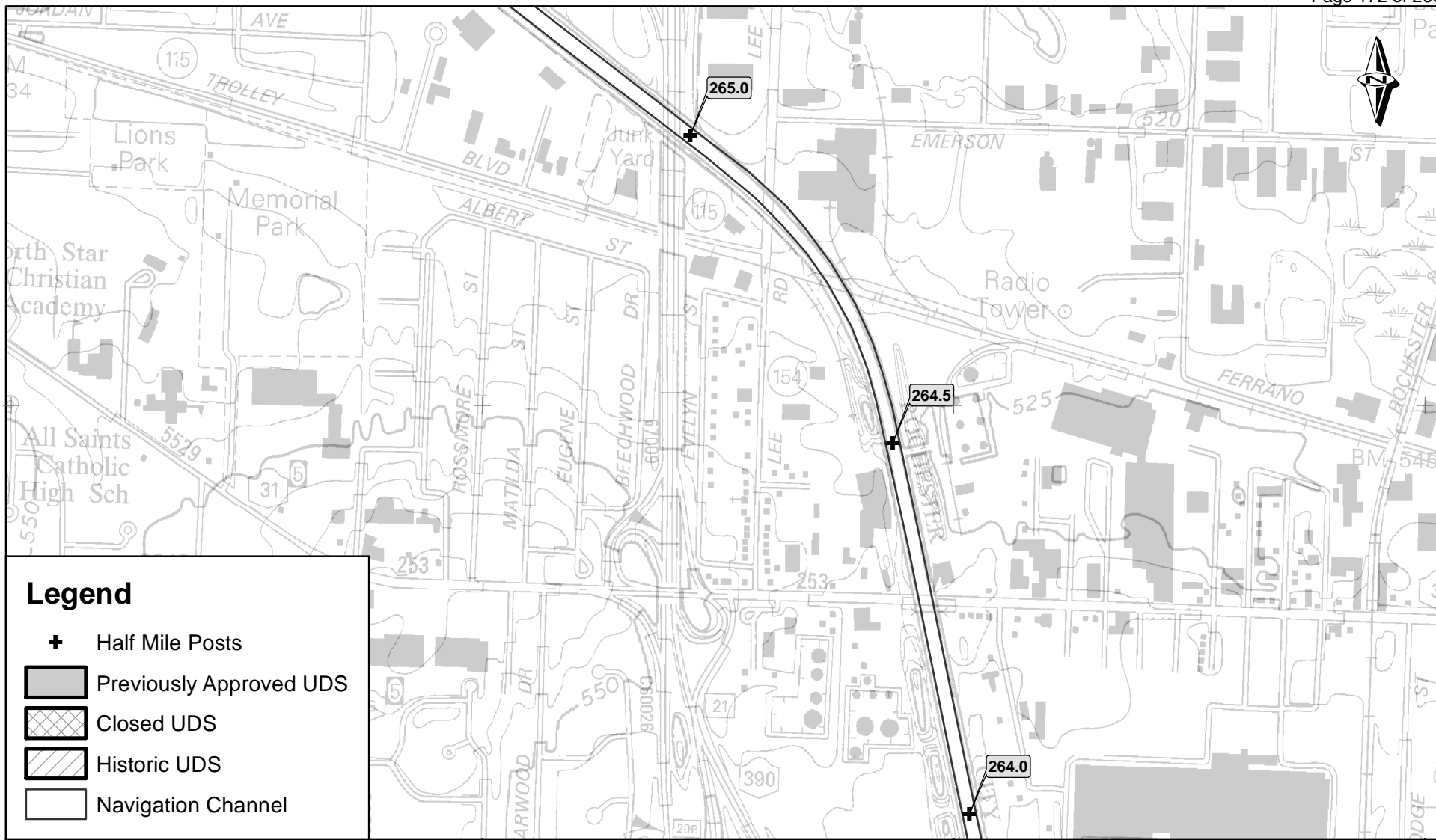
281500 282500 283500

4782000 4781000

Grid: Meters, UTM, NAD83, Zone 18N
 Location: Rochester West 7.5 min Quadrangle



New York State Barge Canal
Erie Canal
 New York State Canal Corporation
 Western Division, Section 7
 Lock E30 to Niagara River, Sheet 13



Legend

-  Half Mile Posts
-  Previously Approved UDS
-  Closed UDS
-  Historic UDS
-  Navigation Channel

280500

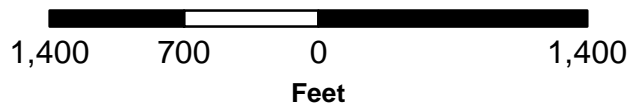
281500

282500

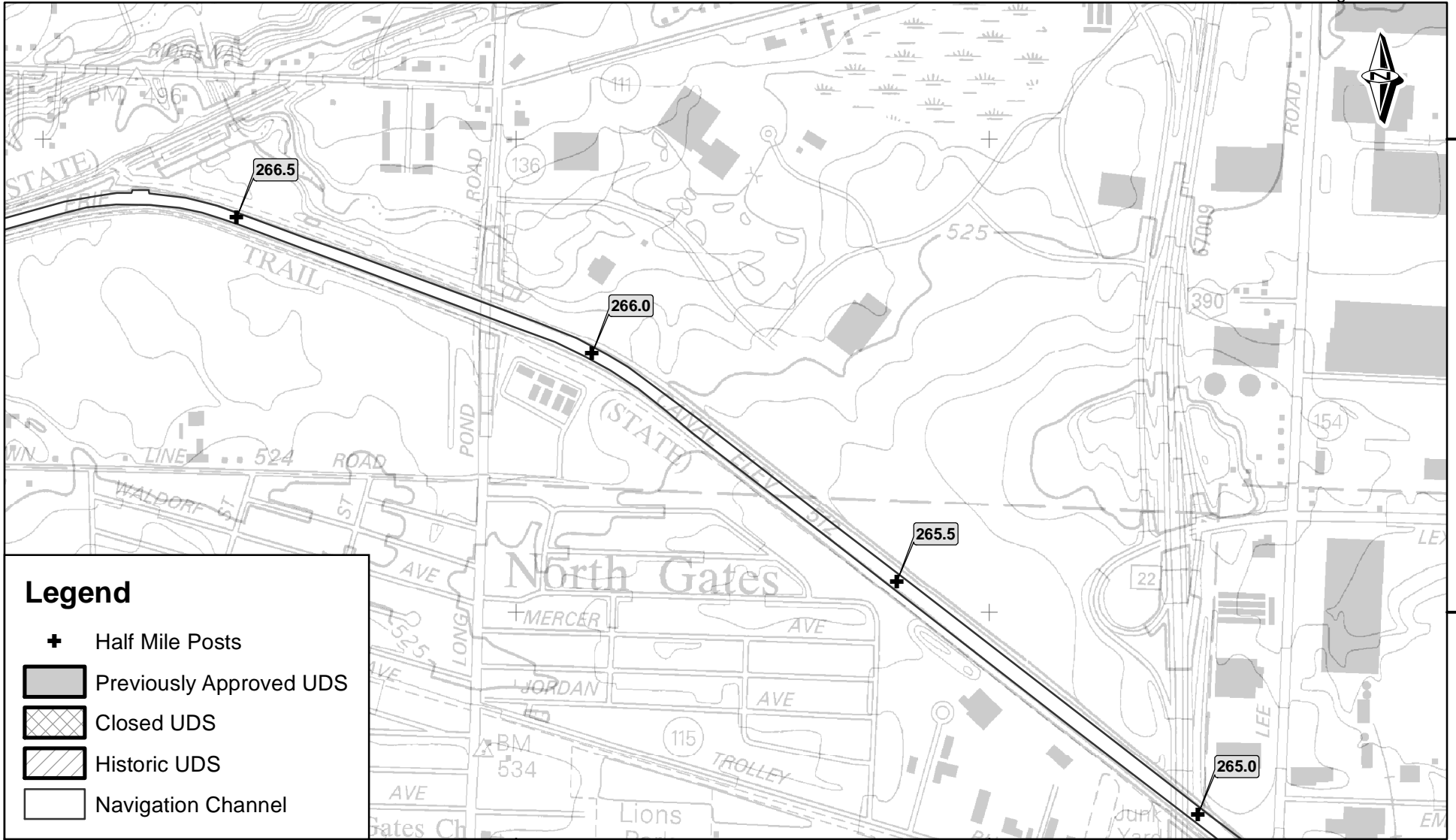
283500

Grid: Meters, UTM, NAD83, Zone 18N
Location: Rochester West 7.5 min Quadrangle

Scale



New York State Barge Canal
Erie Canal
New York State Canal Corporation
Western Division, Section 7
Lock E30 to Niagara River, Sheet 14

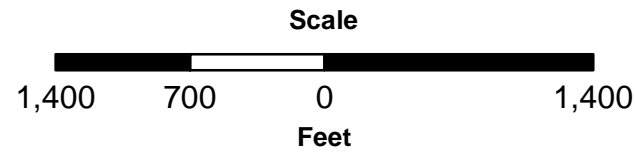


Legend

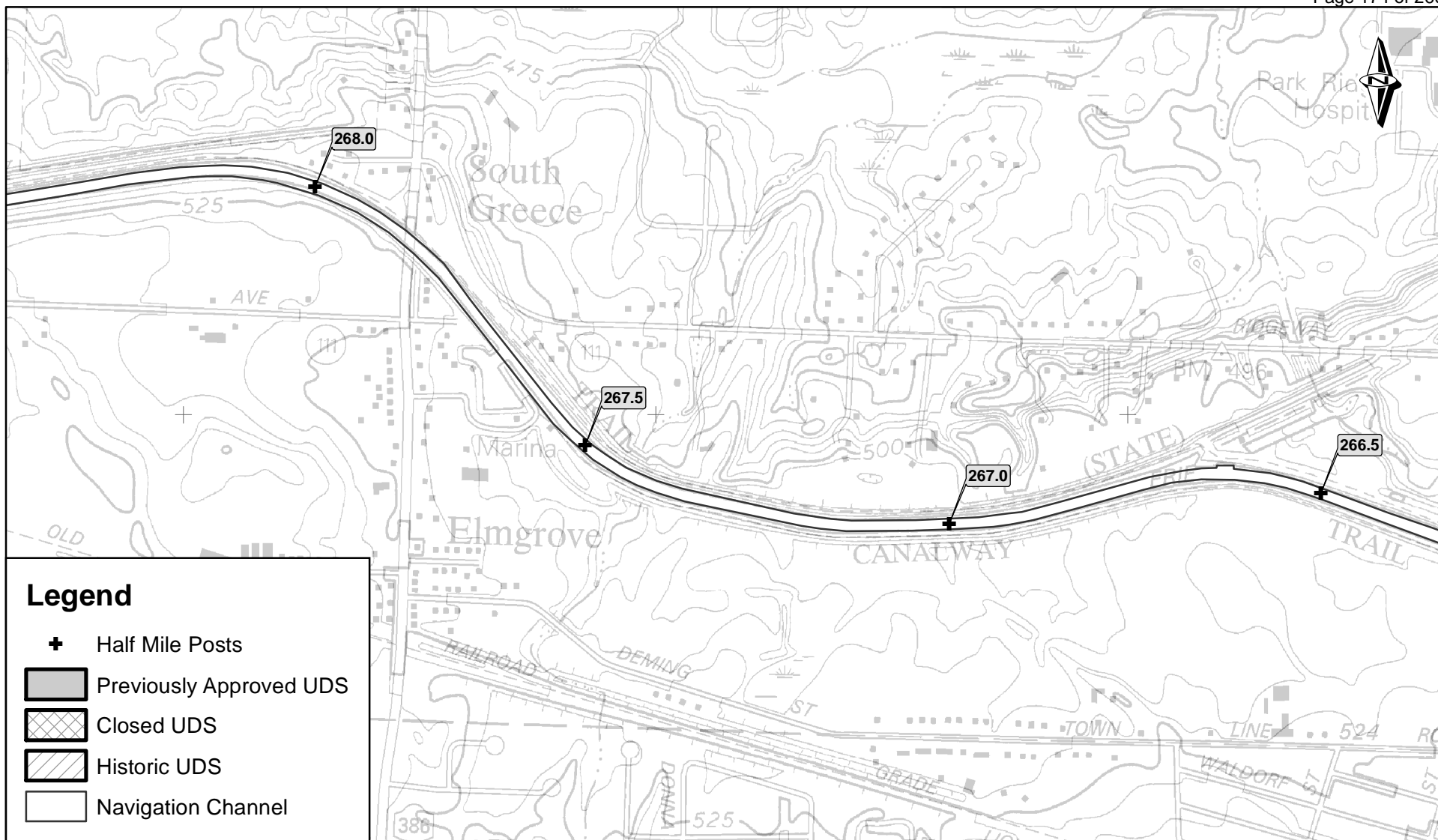
- Half Mile Posts
- Previously Approved UDS
- Closed UDS
- Historic UDS
- Navigation Channel

279500 280500 281500

Grid: Meters, UTM, NAD83, Zone 18N
 Location: Rochester West 7.5 min Quadrangle



New York State Barge Canal
Erie Canal
 New York State Canal Corporation
 Western Division, Section 7
 Lock E30 to Niagara River, Sheet 15

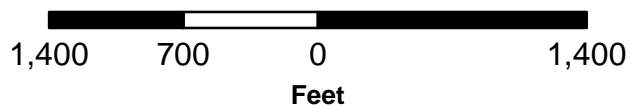


Legend

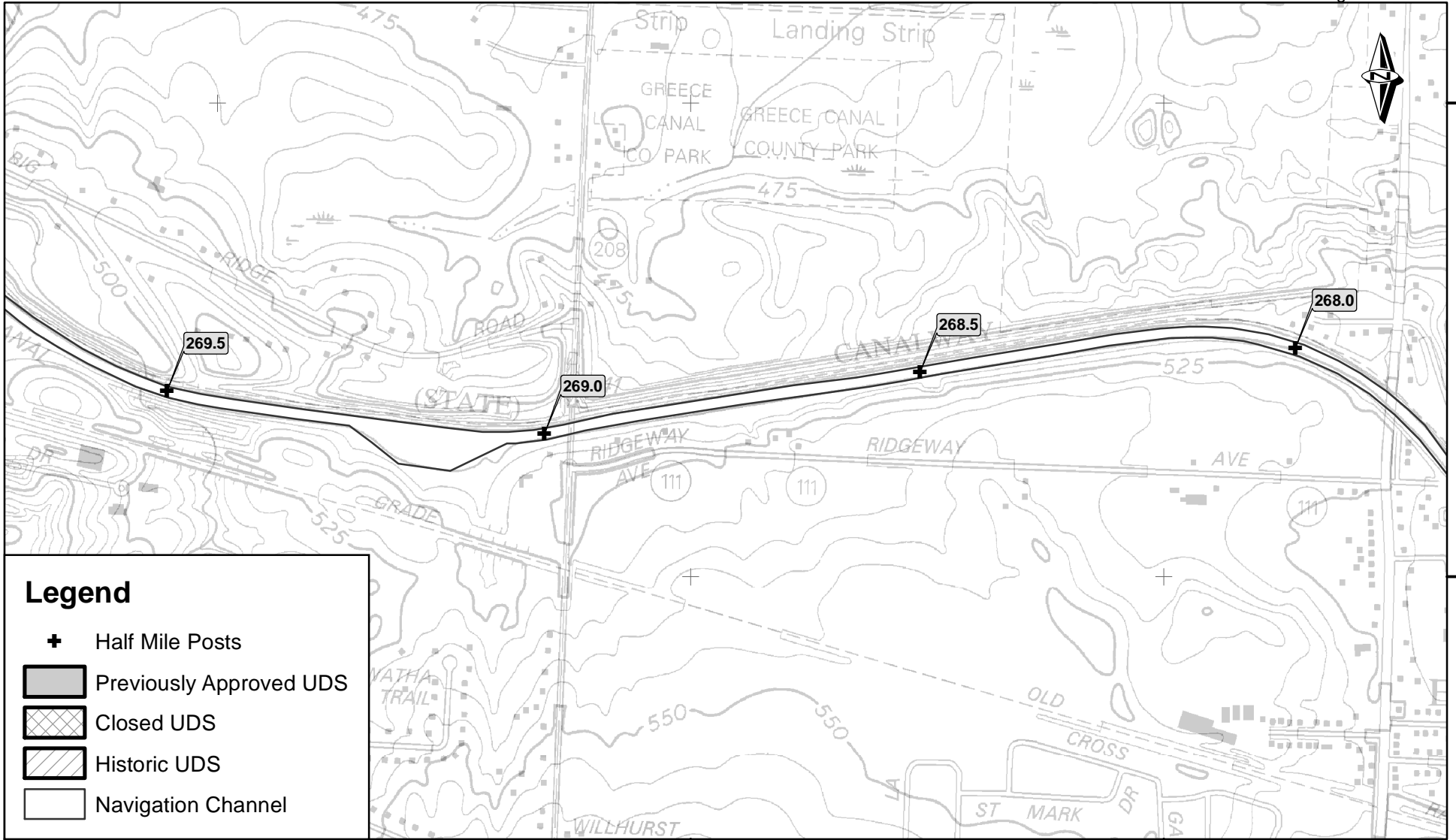
-  Half Mile Posts
-  Previously Approved UDS
-  Closed UDS
-  Historic UDS
-  Navigation Channel

Grid: Meters, UTM, NAD83, Zone 18N
 Location: Rochester West 7.5 min Quadrangle

Scale



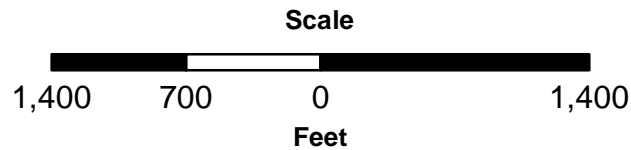
New York State Barge Canal
Erie Canal
 New York State Canal Corporation
 Western Division, Section 7
 Lock E30 to Niagara River, Sheet 16



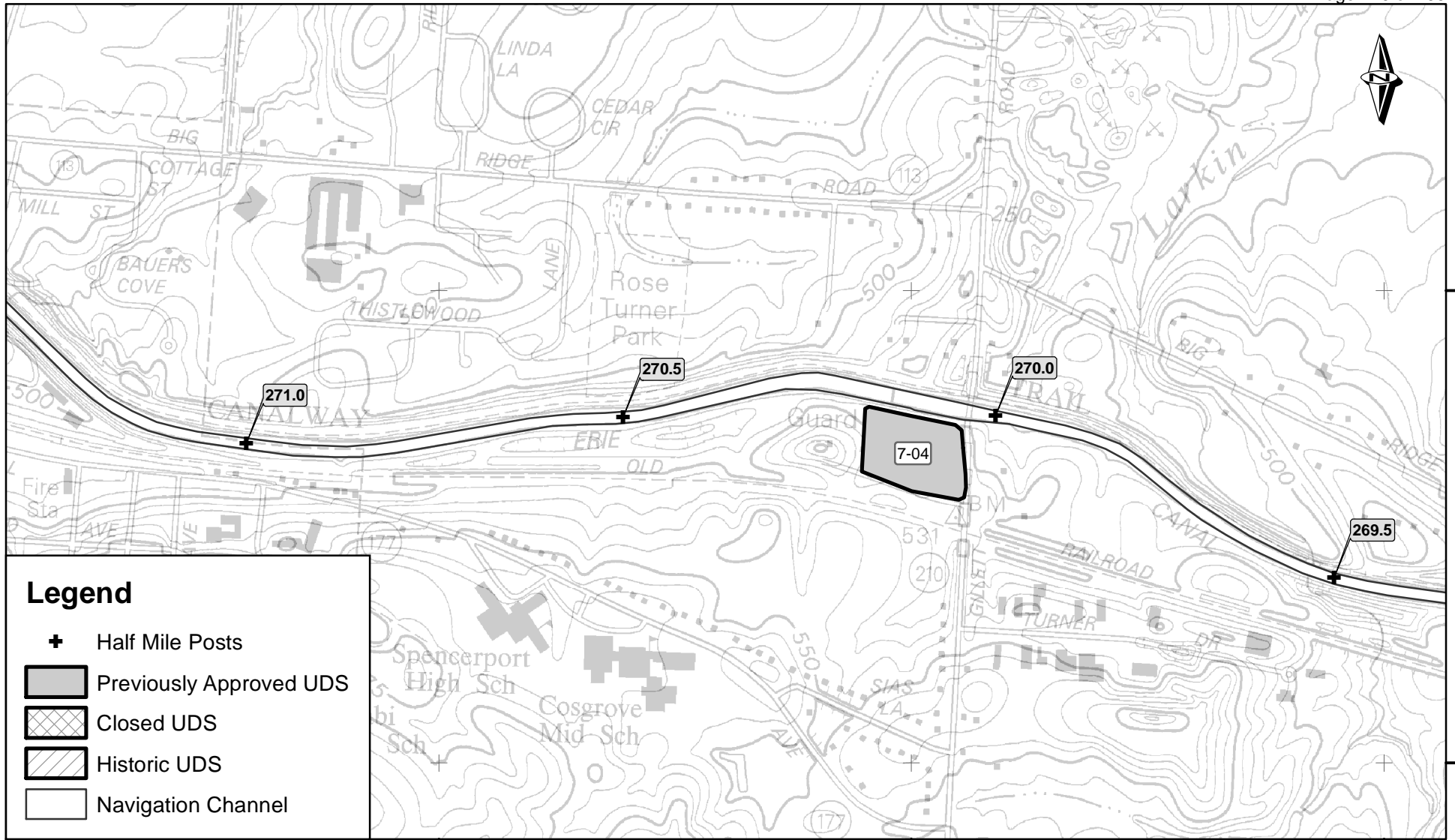
Legend

- Half Mile Posts
- Previously Approved UDS
- Closed UDS
- Historic UDS
- Navigation Channel

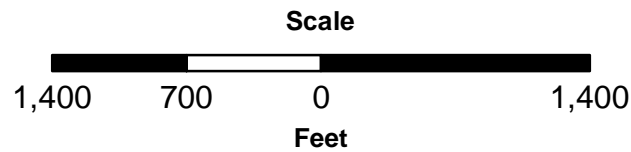
Grid: Meters, UTM, NAD83, Zone 18N
 Location: Rochester West 7.5 min Quadrangle and Spencerport 7.5 min Quadrangle



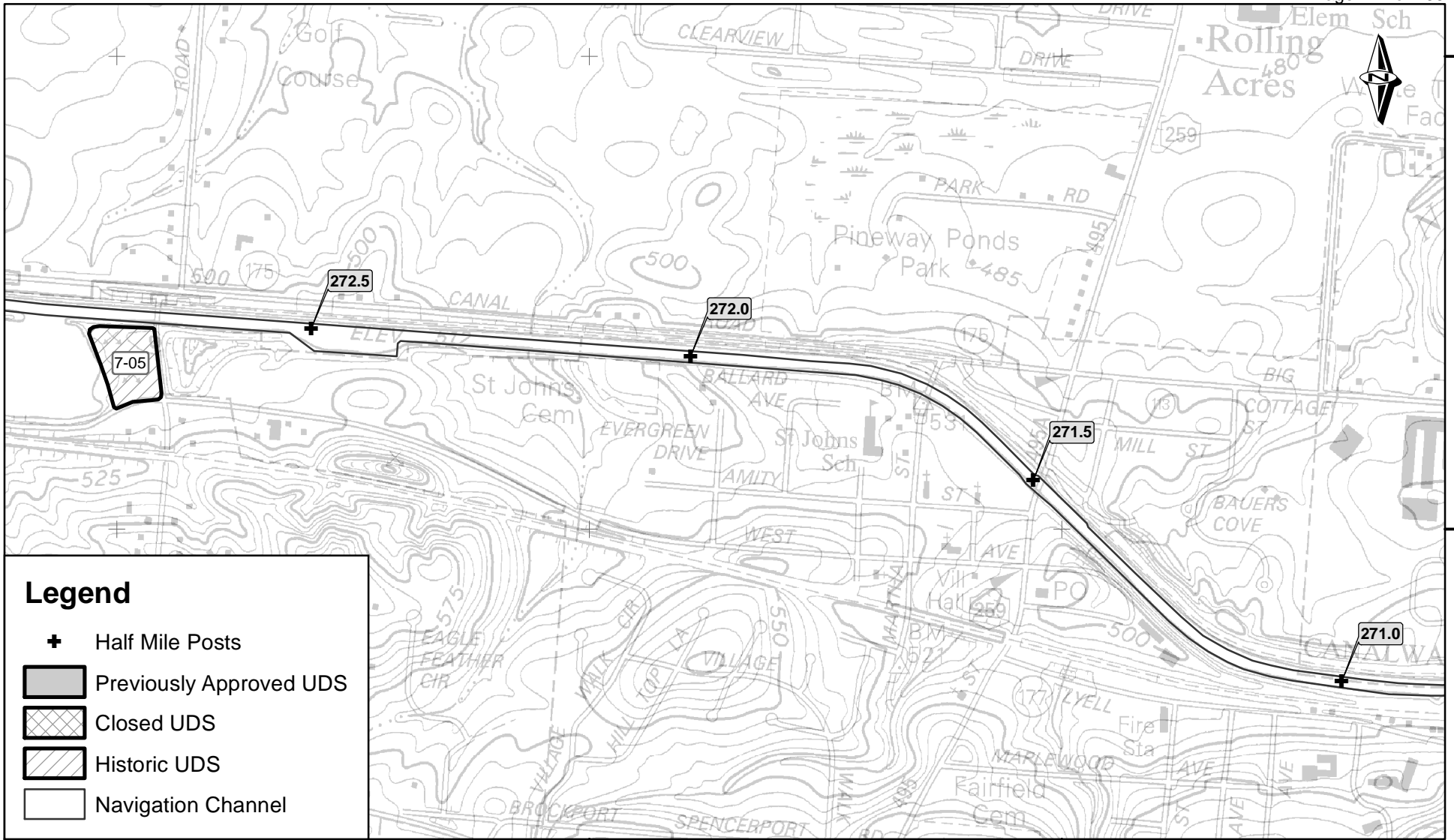
New York State Barge Canal
Erie Canal
 New York State Canal Corporation
 Western Division, Section 7
 Lock E30 to Niagara River, Sheet 17



Grid: Meters, UTM, NAD83, Zone 18N
 Location: Spencerport 7.5 min Quadrangle



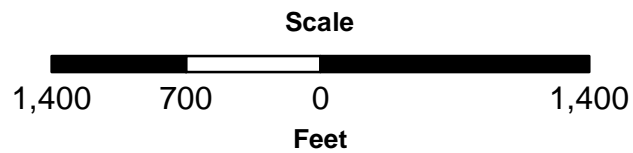
New York State Barge Canal
Erie Canal
 New York State Canal Corporation
 Western Division, Section 7
 Lock E30 to Niagara River, Sheet 18



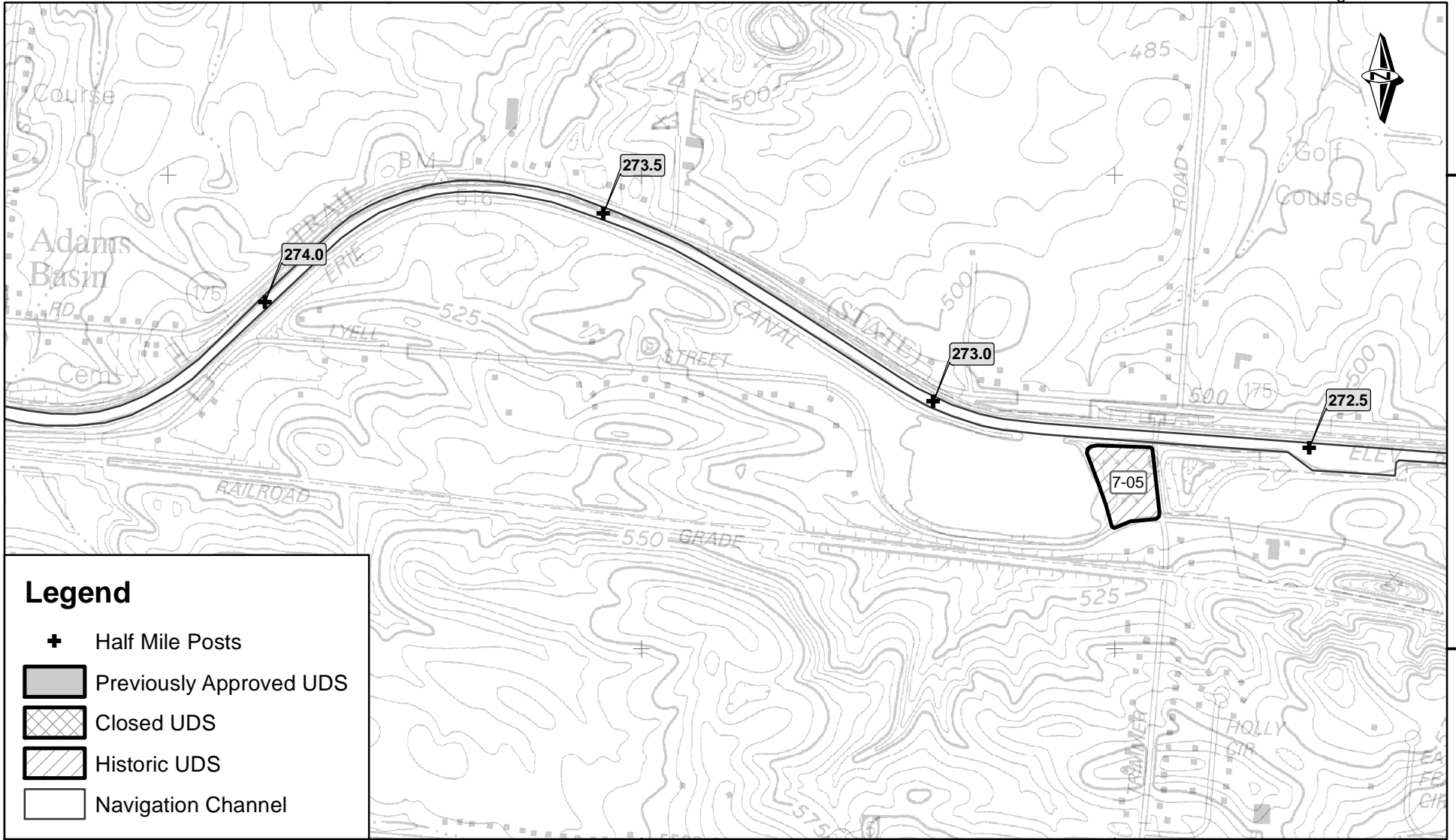
Legend

- ⊕ Half Mile Posts
- ▒ Previously Approved UDS
- ▤ Closed UDS
- ▨ Historic UDS
- ▭ Navigation Channel






Grid: Meters, UTM, NAD83, Zone 18N
 Location: Spencerport 7.5 min Quadrangle



New York State Barge Canal
Erie Canal
 New York State Canal Corporation
 Western Division, Section 7
 Lock E30 to Niagara River, Sheet 19



Legend

-  Half Mile Posts
-  Previously Approved UDS
-  Closed UDS
-  Historic UDS
-  Navigation Channel

268500

269500

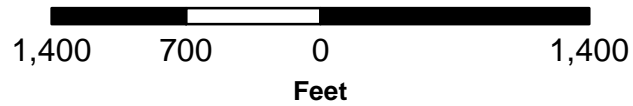
270500

4787000

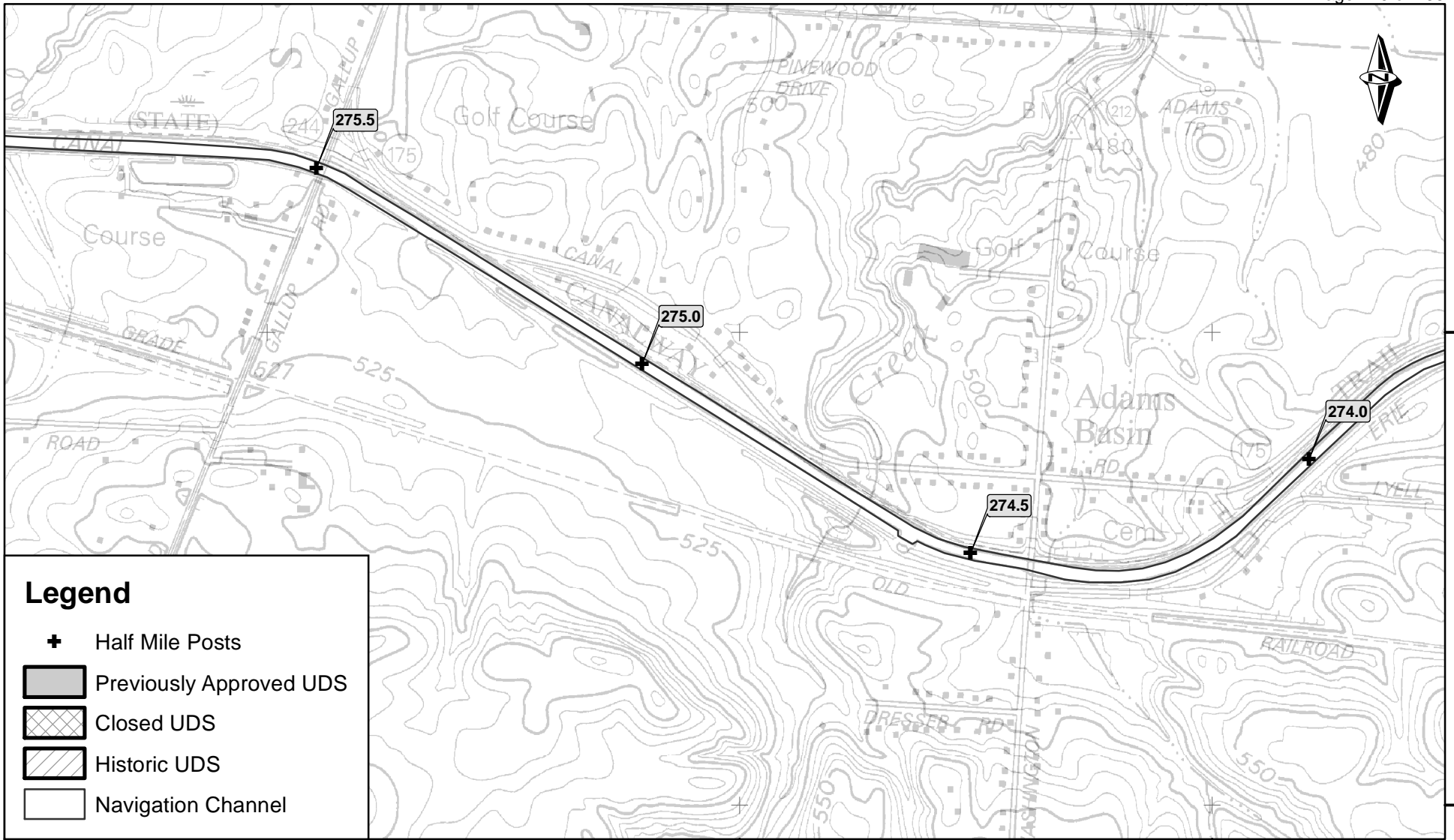
4786000

Grid: Meters, UTM, NAD83, Zone 18N
Location: Spencerport 7.5 min Quadrangle

Scale



New York State Barge Canal
Erie Canal
 New York State Canal Corporation
 Western Division, Section 7
 Lock E30 to Niagara River, Sheet 20



Legend

-  Half Mile Posts
-  Previously Approved UDS
-  Closed UDS
-  Historic UDS
-  Navigation Channel

266500

267500

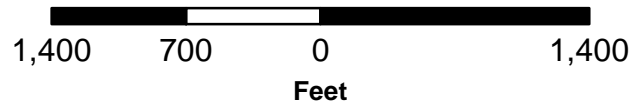
268500

4787000

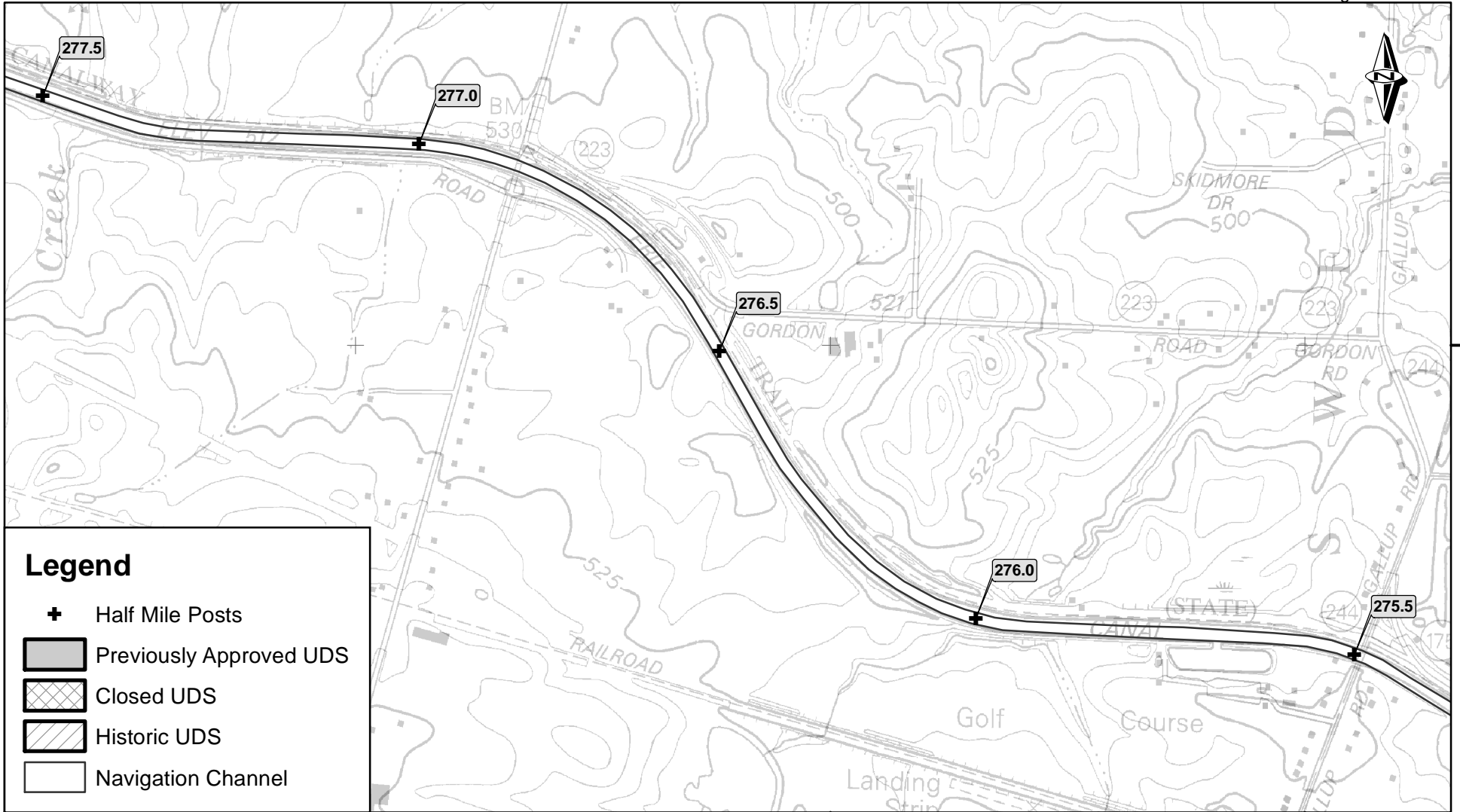
4786000

Grid: Meters, UTM, NAD83, Zone 18N
Location: Spencerport 7.5 min Quadrangle

Scale



New York State Barge Canal
 Erie Canal
 New York State Canal Corporation
 Western Division, Section 7
 Lock E30 to Niagara River, Sheet 21



Legend

-  Half Mile Posts
-  Previously Approved UDS
-  Closed UDS
-  Historic UDS
-  Navigation Channel

264500

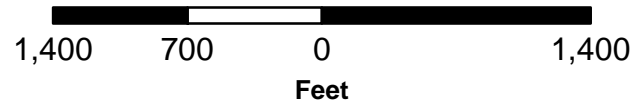
265500

266500

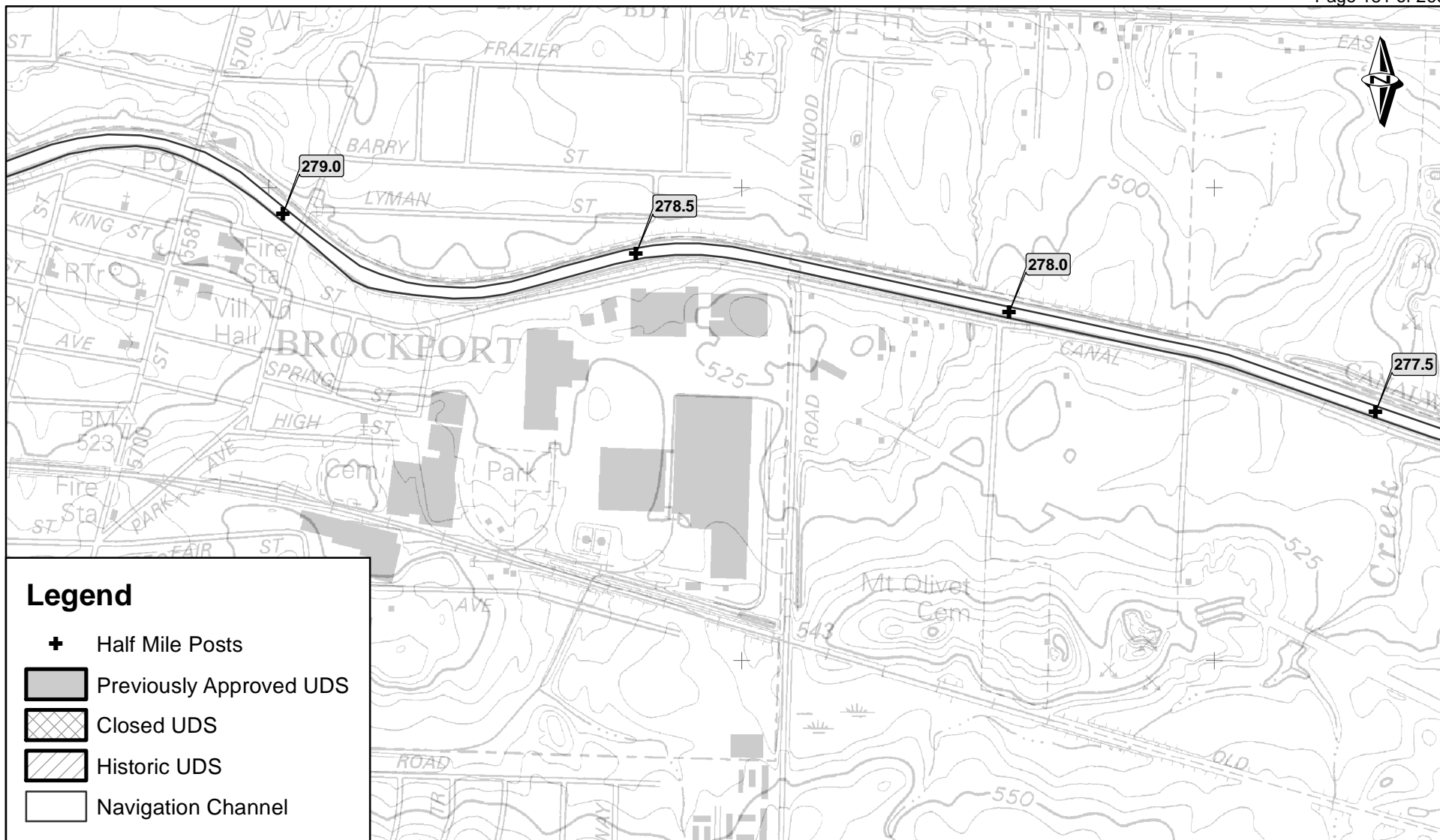
4788000

Grid: Meters, UTM, NAD83, Zone 18N
Location: Brockport 7.5 min Quadrangle

Scale



New York State Barge Canal
 Erie Canal
 New York State Canal Corporation
 Western Division, Section 7
 Lock E30 to Niagara River, Sheet 22



Legend

-  Half Mile Posts
-  Previously Approved UDS
-  Closed UDS
-  Historic UDS
-  Navigation Channel

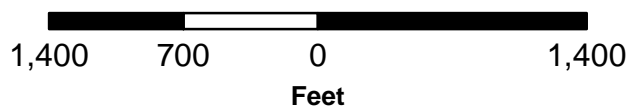
261500

262500

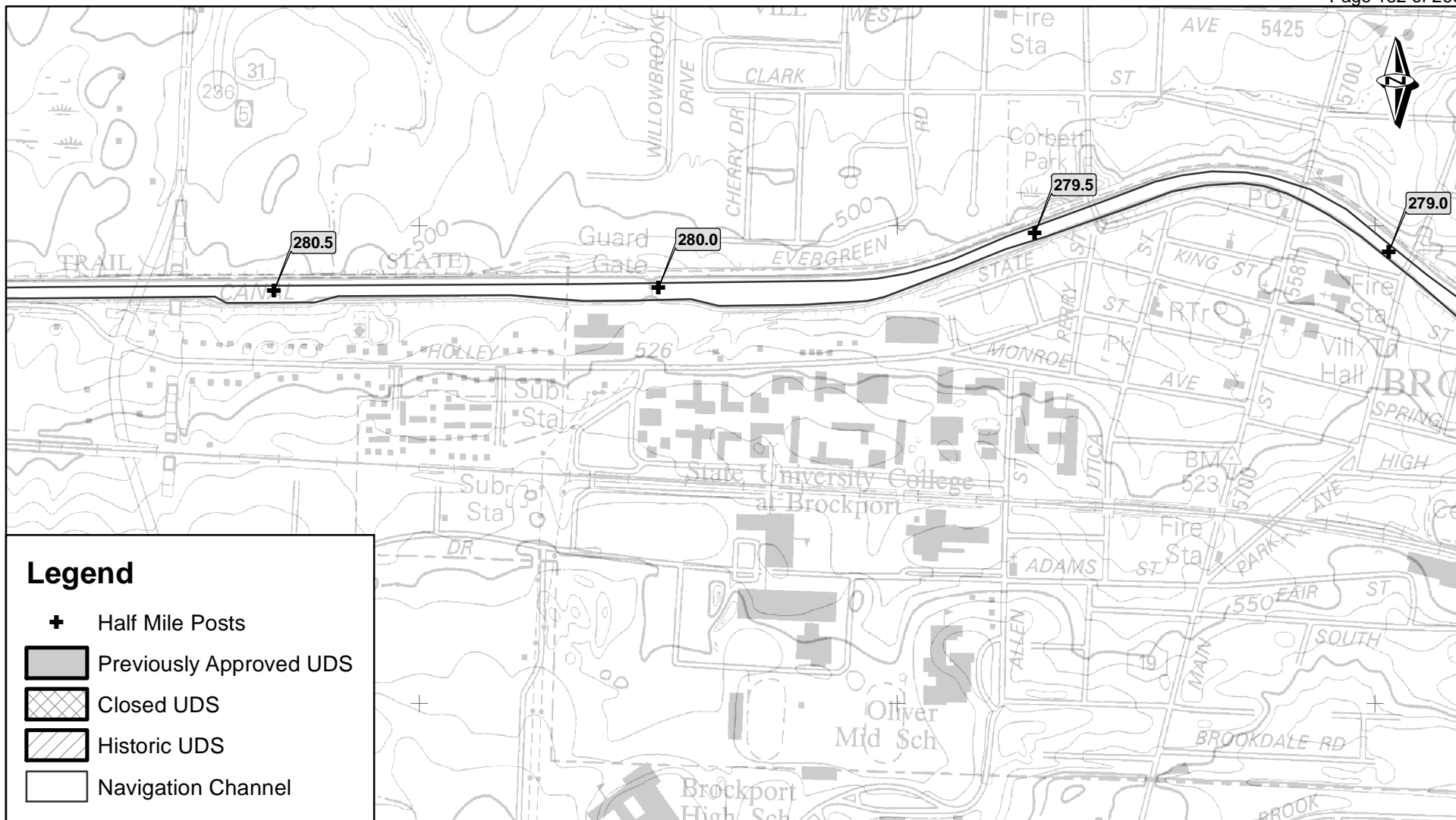
263500

Grid: Meters, UTM, NAD83, Zone 18N
Location: Brockport 7.5 min Quadrangle

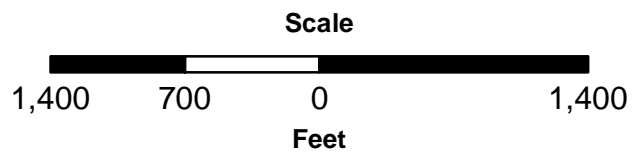
Scale



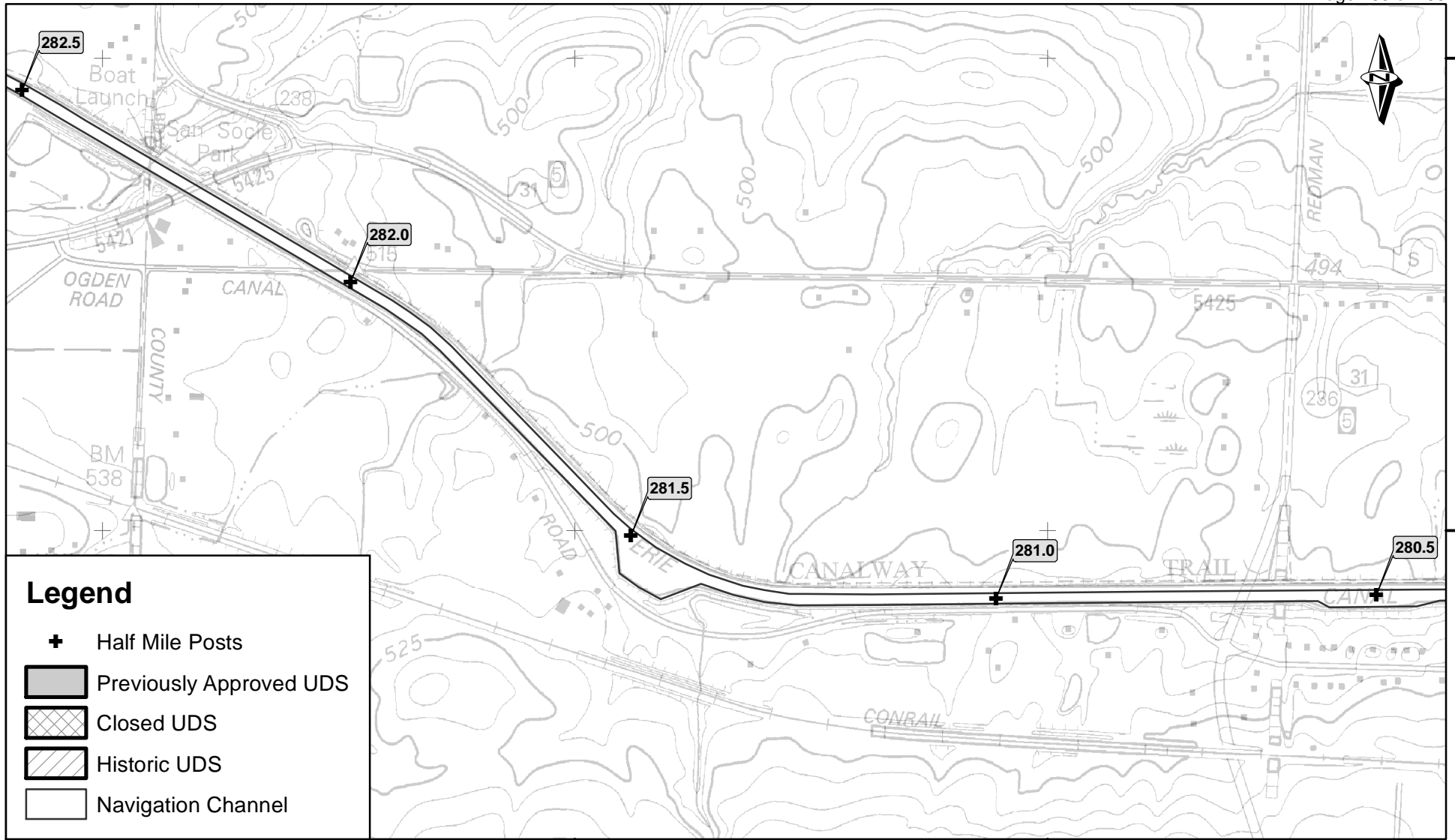
New York State Barge Canal
 Erie Canal
 New York State Canal Corporation
 Western Division, Section 7
 Lock E30 to Niagara River, Sheet 23



Grid: Meters, UTM, NAD83, Zone 18N
 Location: Brockport 7.5 min Quadrangle



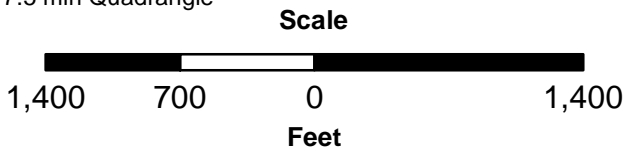
New York State Barge Canal
 Erie Canal
 New York State Canal Corporation
 Western Division, Section 7
 Lock E30 to Niagara River, Sheet 24



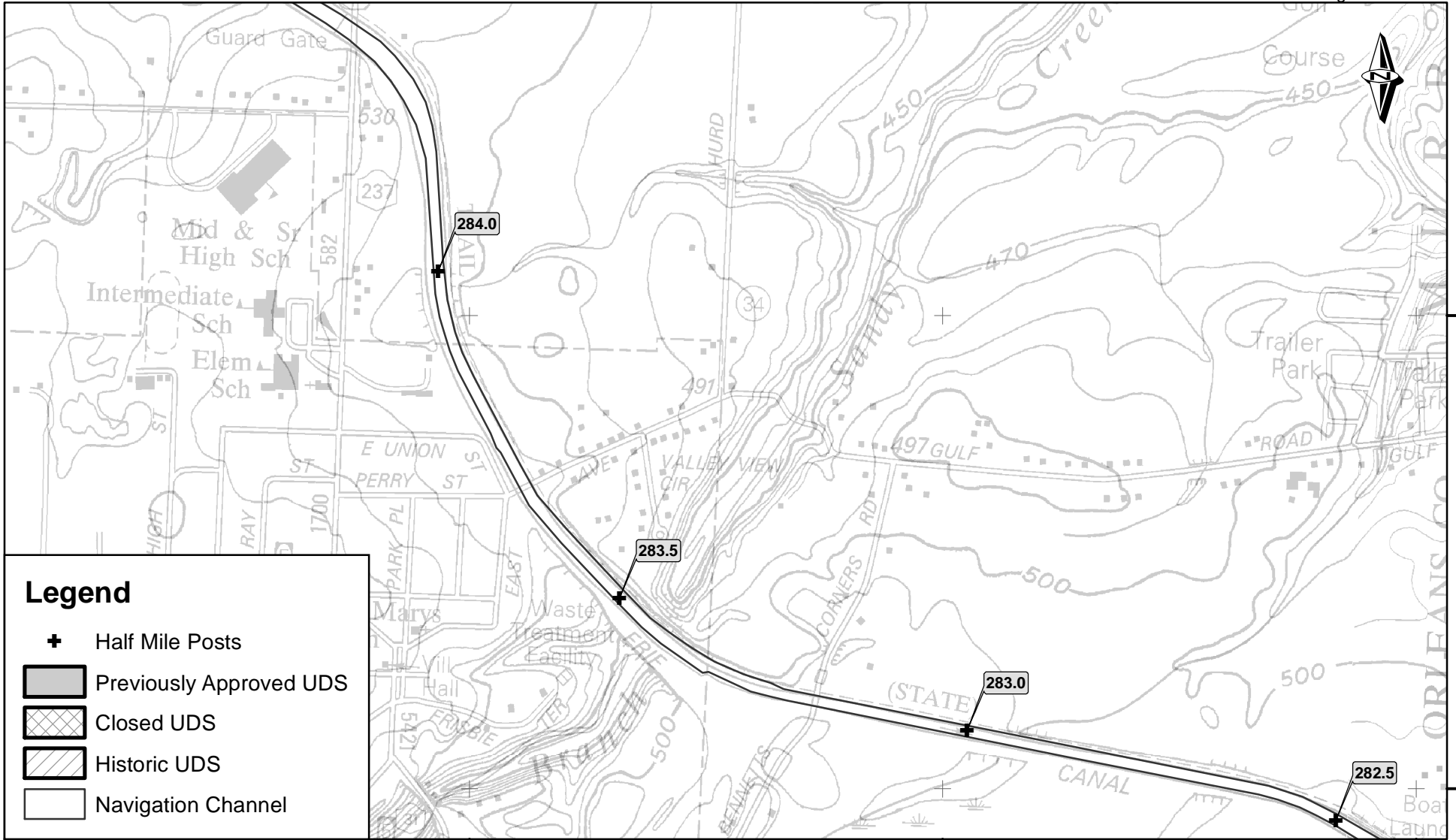
Legend

-  Half Mile Posts
-  Previously Approved UDS
-  Closed UDS
-  Historic UDS
-  Navigation Channel

Grid: Meters, UTM, NAD83, Zone 18N
 Location: Brockport 7.5 min Quadrangle and Holley 7.5 min Quadrangle



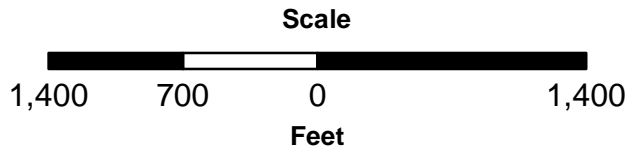
New York State Barge Canal
Erie Canal
 New York State Canal Corporation
 Western Division, Section 7
 Lock E30 to Niagara River, Sheet 25



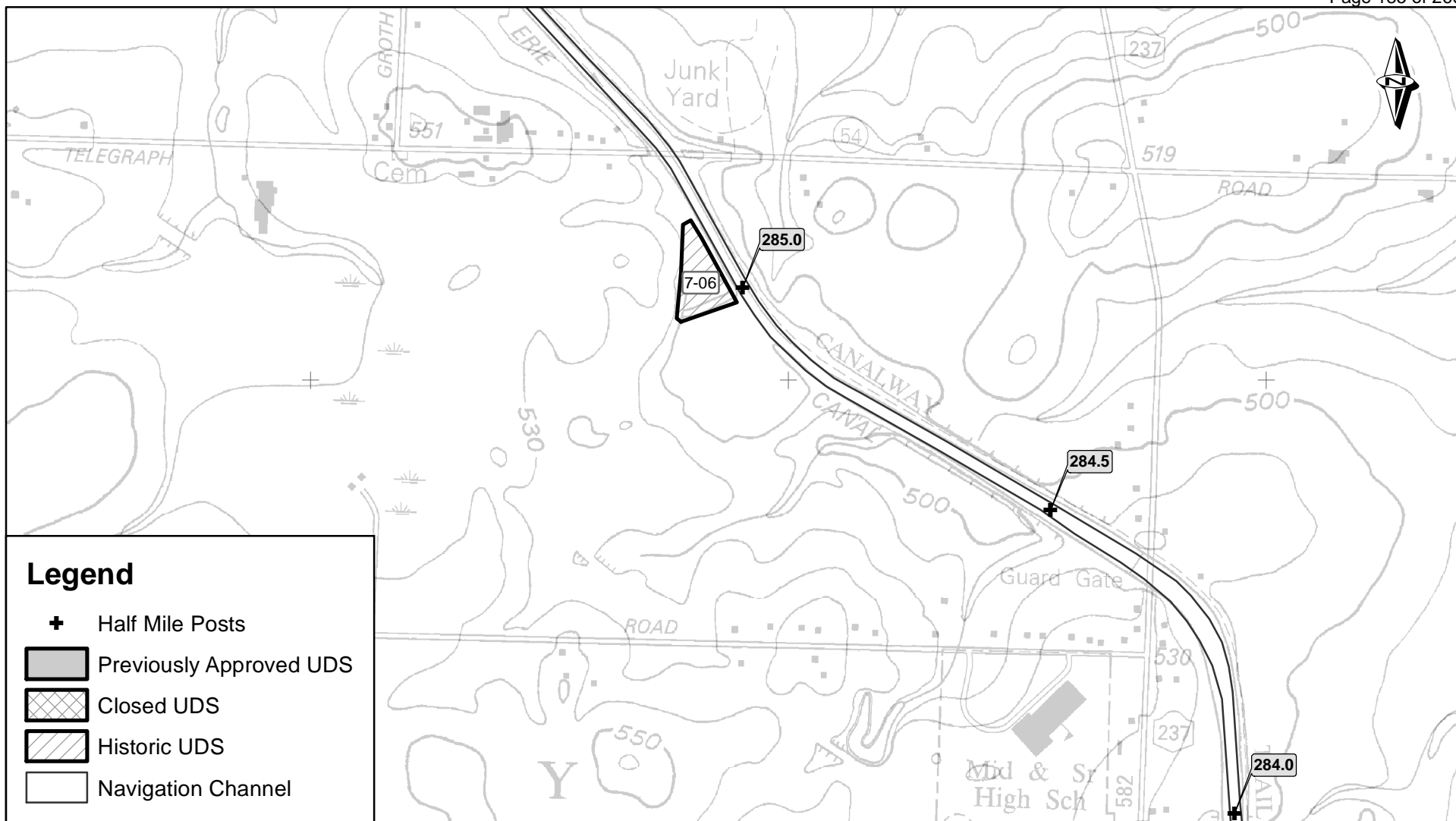
Legend

- Half Mile Posts
- Previously Approved UDS
- Closed UDS
- Historic UDS
- Navigation Channel

Grid: Meters, UTM, NAD83, Zone 18N
 Location: Holley 7.5 min Quadrangle



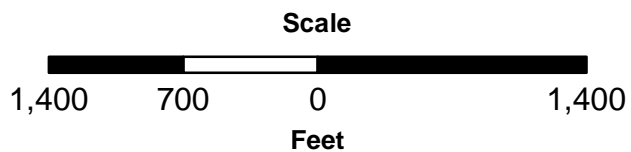
New York State Barge Canal
Erie Canal
 New York State Canal Corporation
 Western Division, Section 7
 Lock E30 to Niagara River, Sheet 26



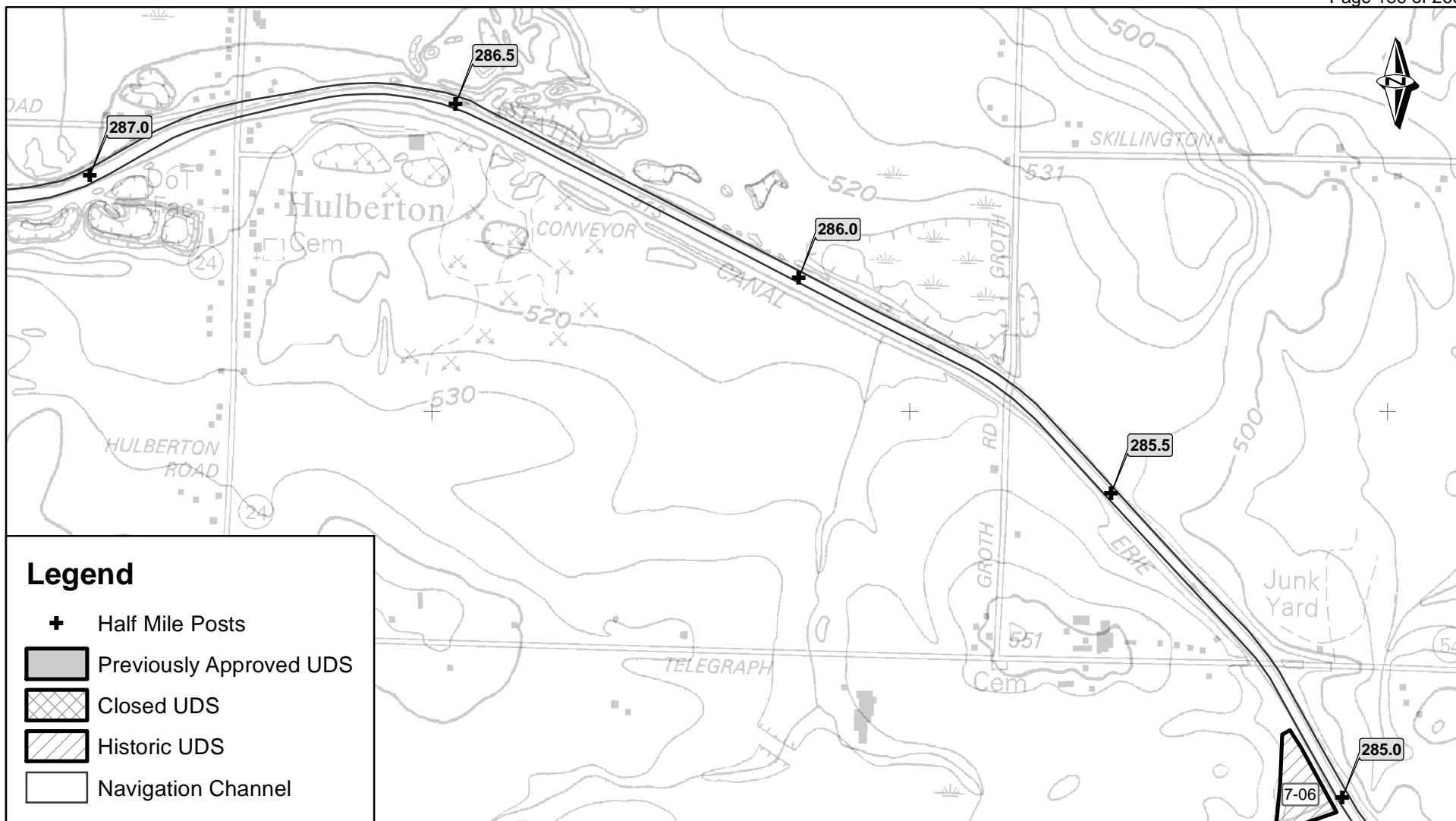
Legend

- Half Mile Posts
- Previously Approved UDS
- Closed UDS
- Historic UDS
- Navigation Channel

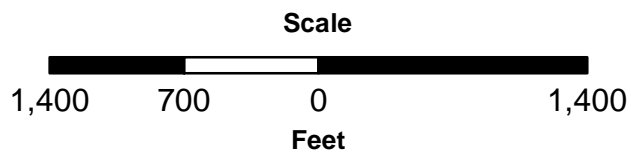
Grid: Meters, UTM, NAD83, Zone 18N
 Location: Holley 7.5 min Quadrangle



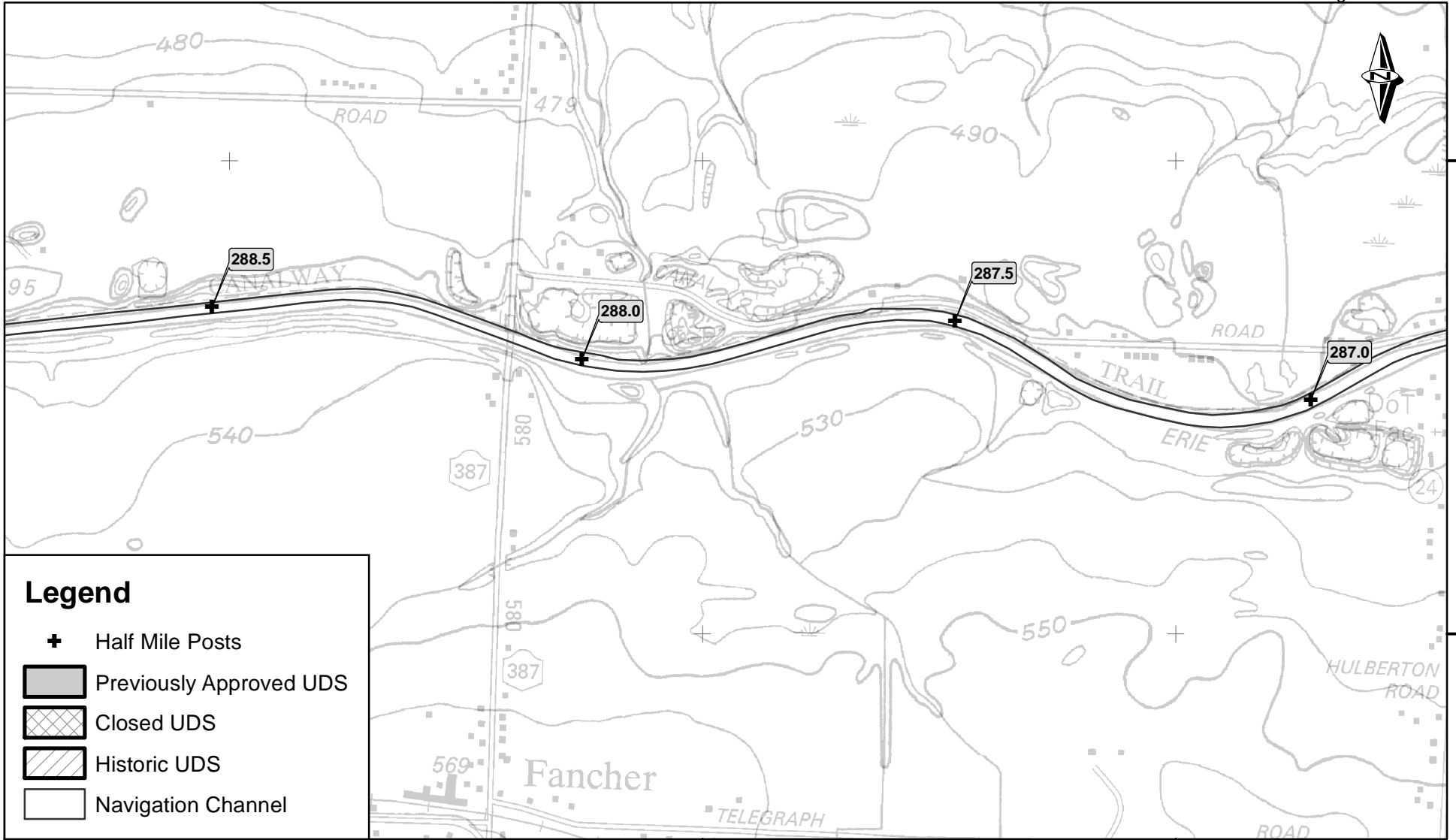
New York State Barge Canal
Erie Canal
 New York State Canal Corporation
 Western Division, Section 7
 Lock E30 to Niagara River, Sheet 27



Grid: Meters, UTM, NAD83, Zone 18N
 Location: Holley 7.5 min Quadrangle and Kendall 7.5 min Quadrangle



New York State Barge Canal
Erie Canal
 New York State Canal Corporation
 Western Division, Section 7
 Lock E30 to Niagara River, Sheet 28



Legend

- Half Mile Posts
- Previously Approved UDS
- Closed UDS
- Historic UDS
- Navigation Channel

248500

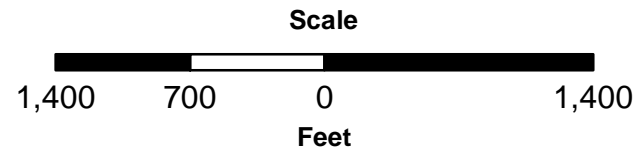
249500

250500

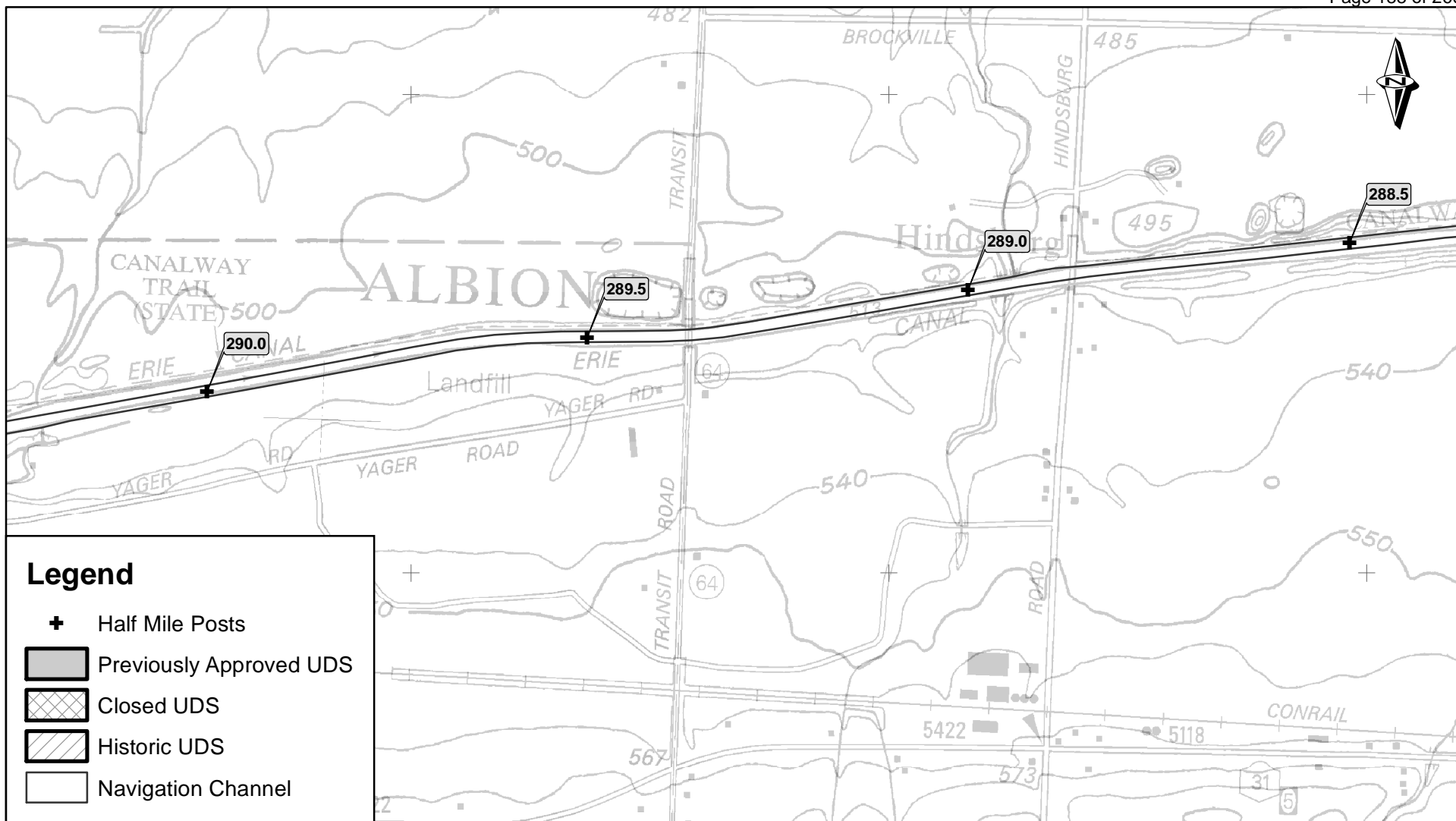
4794000

4793000

Grid: Meters, UTM, NAD83, Zone 18N
Location: Kendall 7.5 min Quadrangle



New York State Barge Canal
Erie Canal
 New York State Canal Corporation
 Western Division, Section 7
 Lock E30 to Niagara River, Sheet 29



Legend

-  Half Mile Posts
-  Previously Approved UDS
-  Closed UDS
-  Historic UDS
-  Navigation Channel

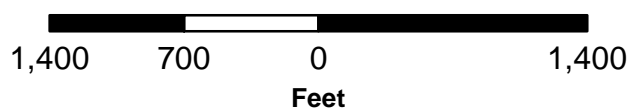
246500

247500

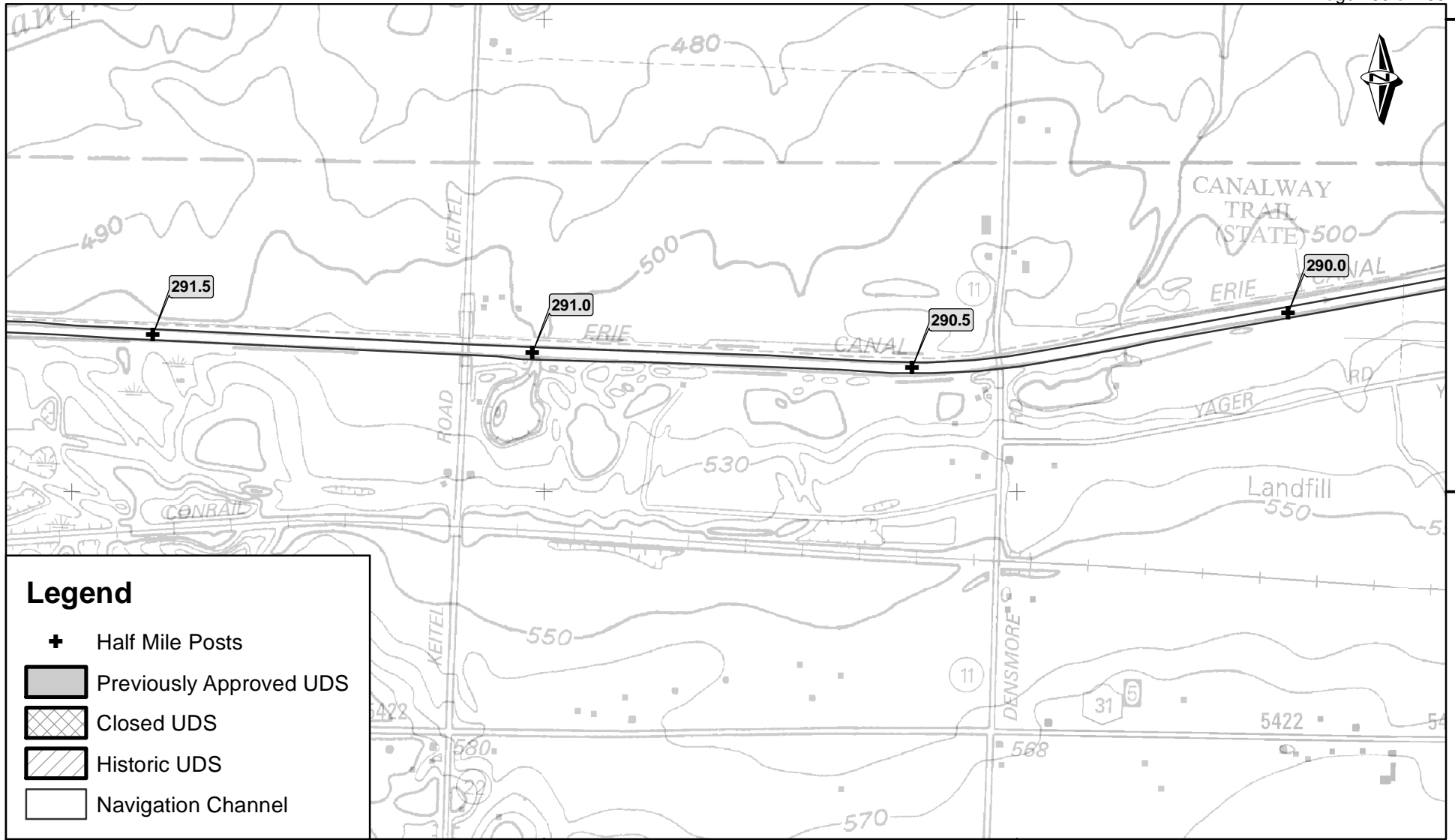
248500

Grid: Meters, UTM, NAD83, Zone 18N
Location: Kendall 7.5 min Quadrangle

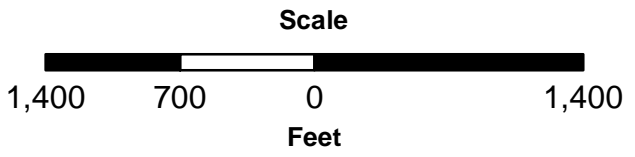
Scale



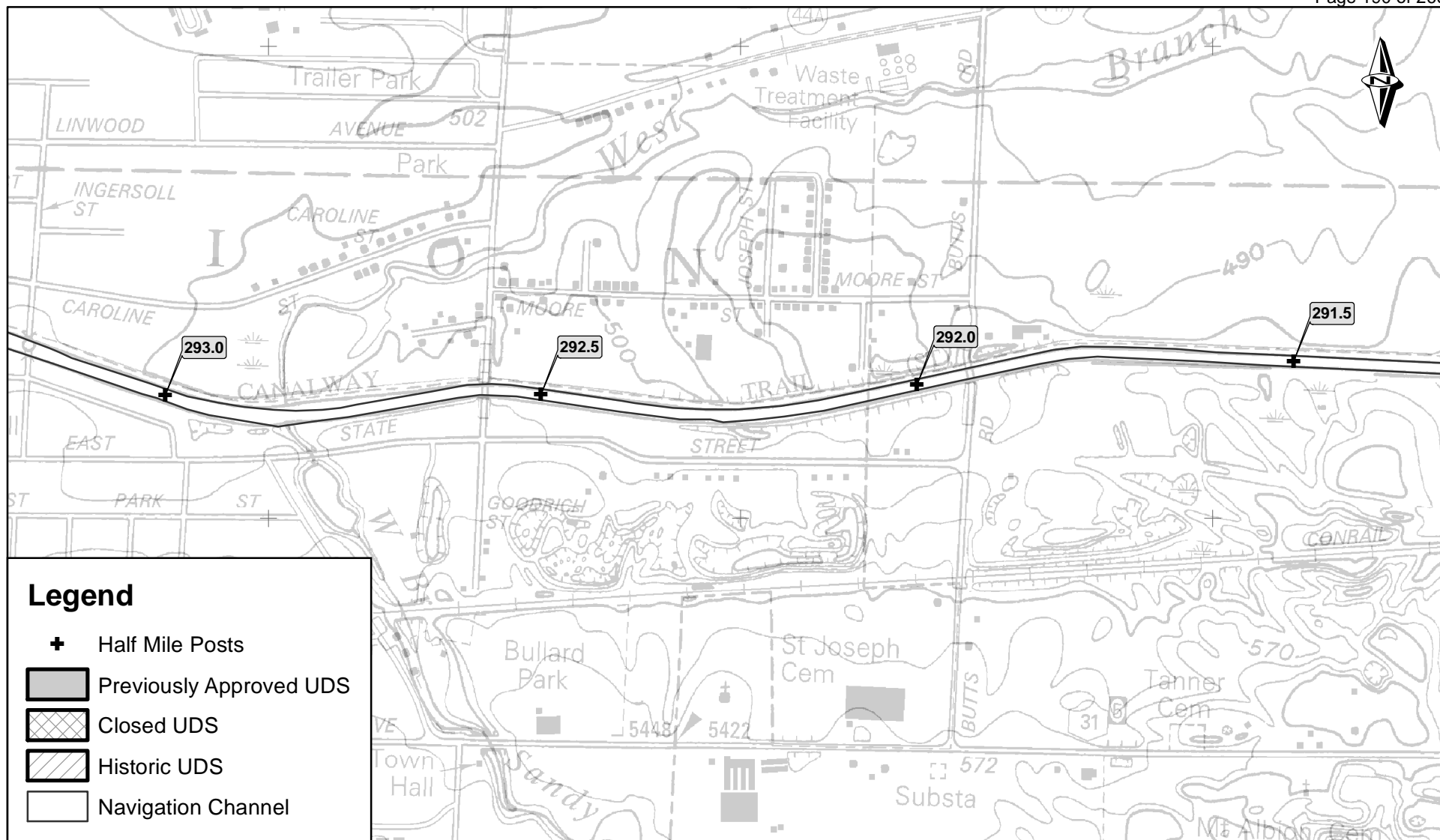
New York State Barge Canal
Erie Canal
 New York State Canal Corporation
 Western Division, Section 7
 Lock E30 to Niagara River, Sheet 30



Grid: Meters, UTM, NAD83, Zone 18N
 Location: Kendall 7.5 min Quadrangle, Kent 7.5 min Quadrangle, and Albion 7.5 min Quadrangle



New York State Barge Canal
Erie Canal
 New York State Canal Corporation
 Western Division, Section 7
 Lock E30 to Niagara River, Sheet 31



Legend

- Half Mile Posts
- Previously Approved UDS
- Closed UDS
- Historic UDS
- Navigation Channel

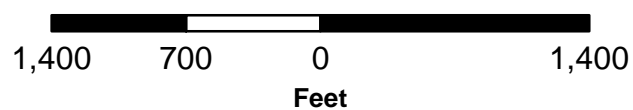
241500

242500

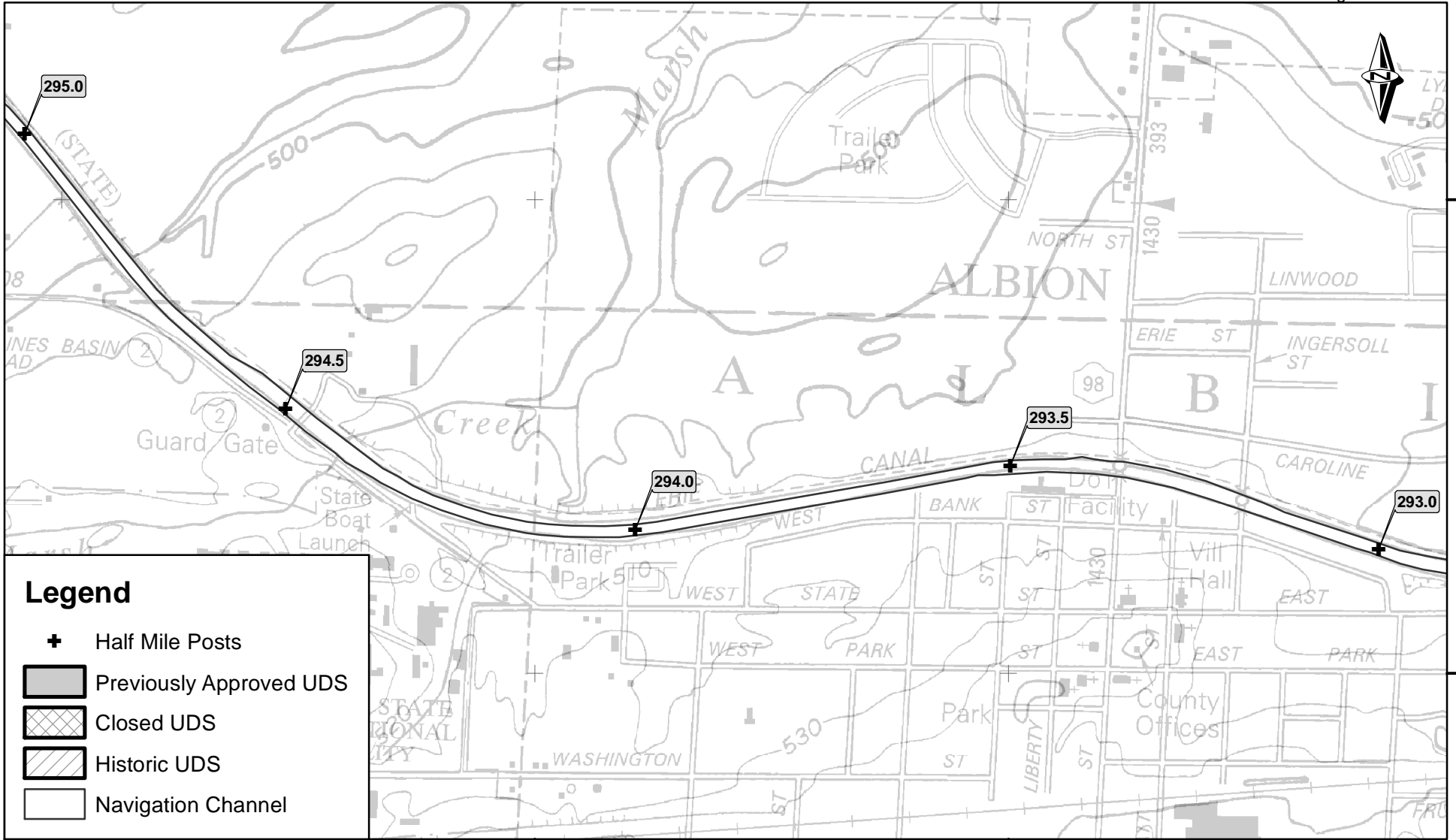
243500

Grid: Meters, UTM, NAD83, Zone 18N
Location: Albion 7.5 min Quadrangle

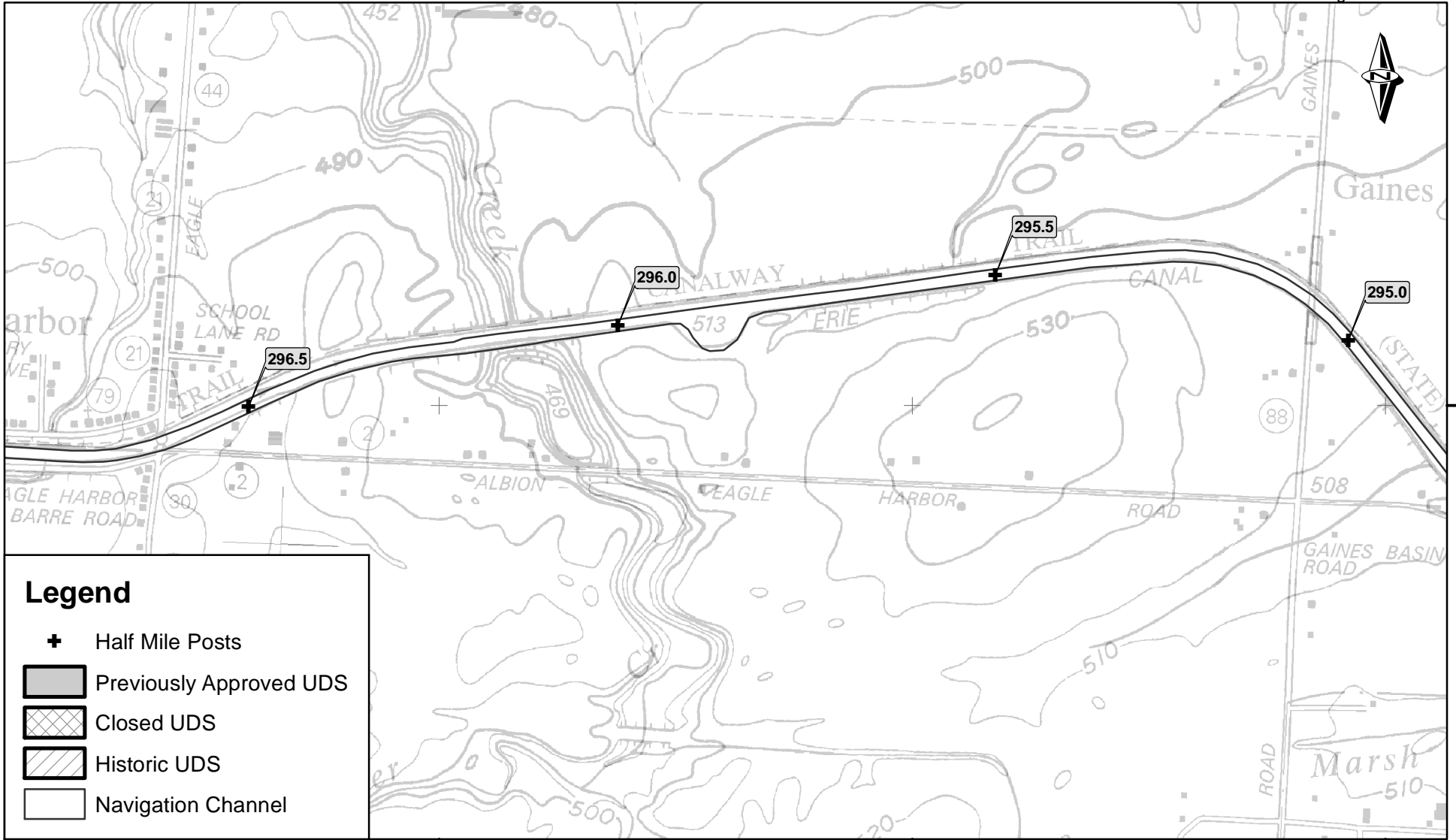
Scale



New York State Barge Canal
Erie Canal
 New York State Canal Corporation
 Western Division, Section 7
 Lock E30 to Niagara River, Sheet 32



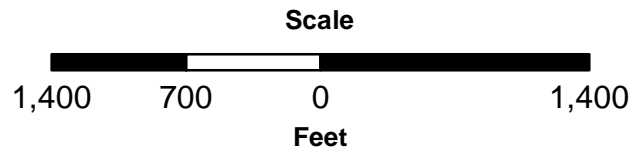
New York State Barge Canal
 Erie Canal
 New York State Canal Corporation
 Western Division, Section 7
 Lock E30 to Niagara River, Sheet 33



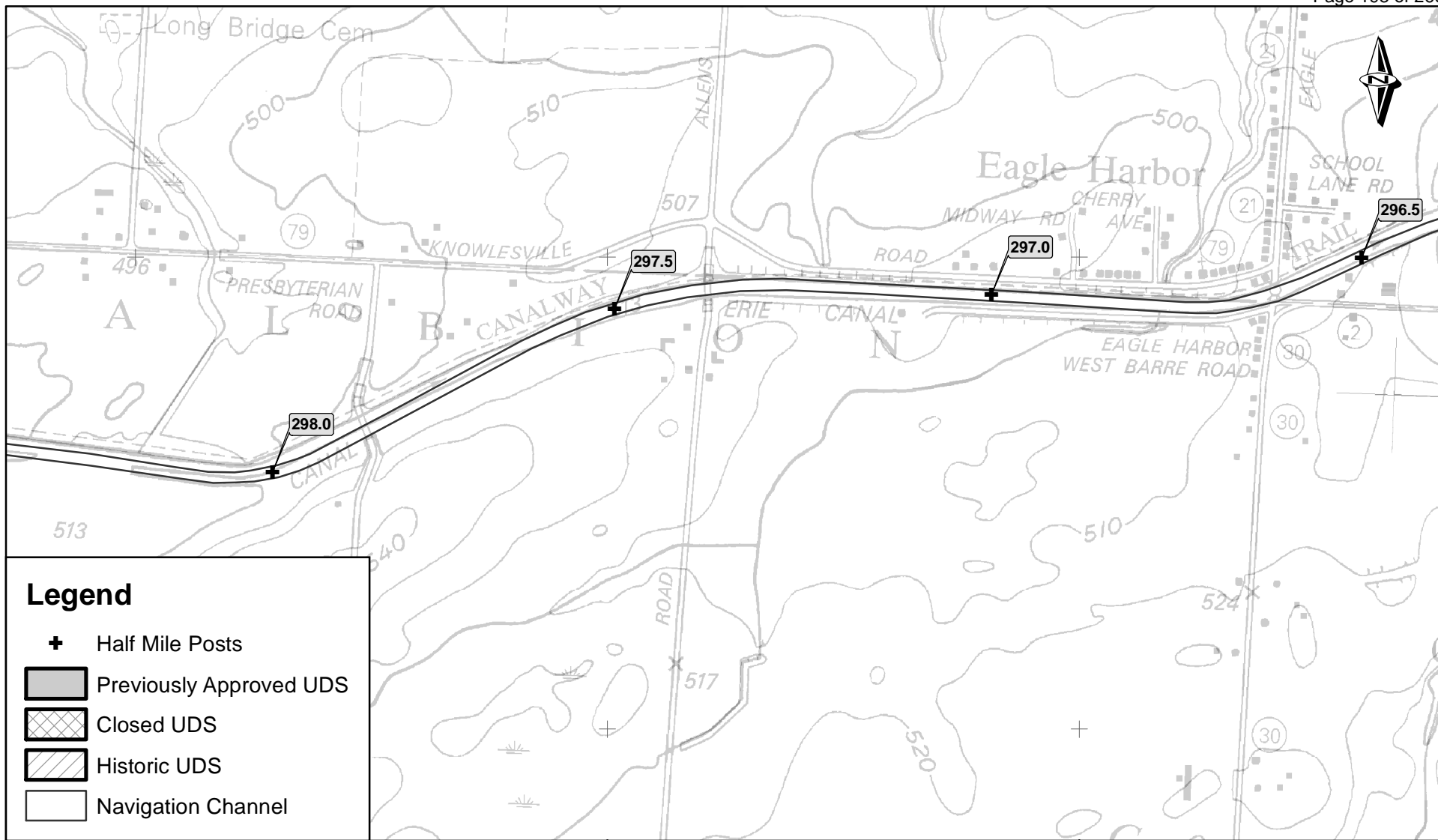
Legend

-  Half Mile Posts
-  Previously Approved UDS
-  Closed UDS
-  Historic UDS
-  Navigation Channel

Grid: Meters, UTM, NAD83, Zone 18N
 Location: Kent 7.5 min Quadrangle and Ashwood 7.5 min Quadrangle



New York State Barge Canal
Erie Canal
 New York State Canal Corporation
 Western Division, Section 7
 Lock E30 to Niagara River, Sheet 34



Legend

- Half Mile Posts
- Previously Approved UDS
- Closed UDS
- Historic UDS
- Navigation Channel

233500

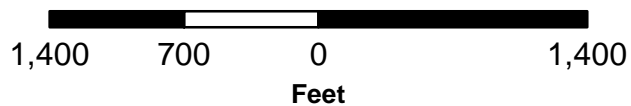
234500

235500

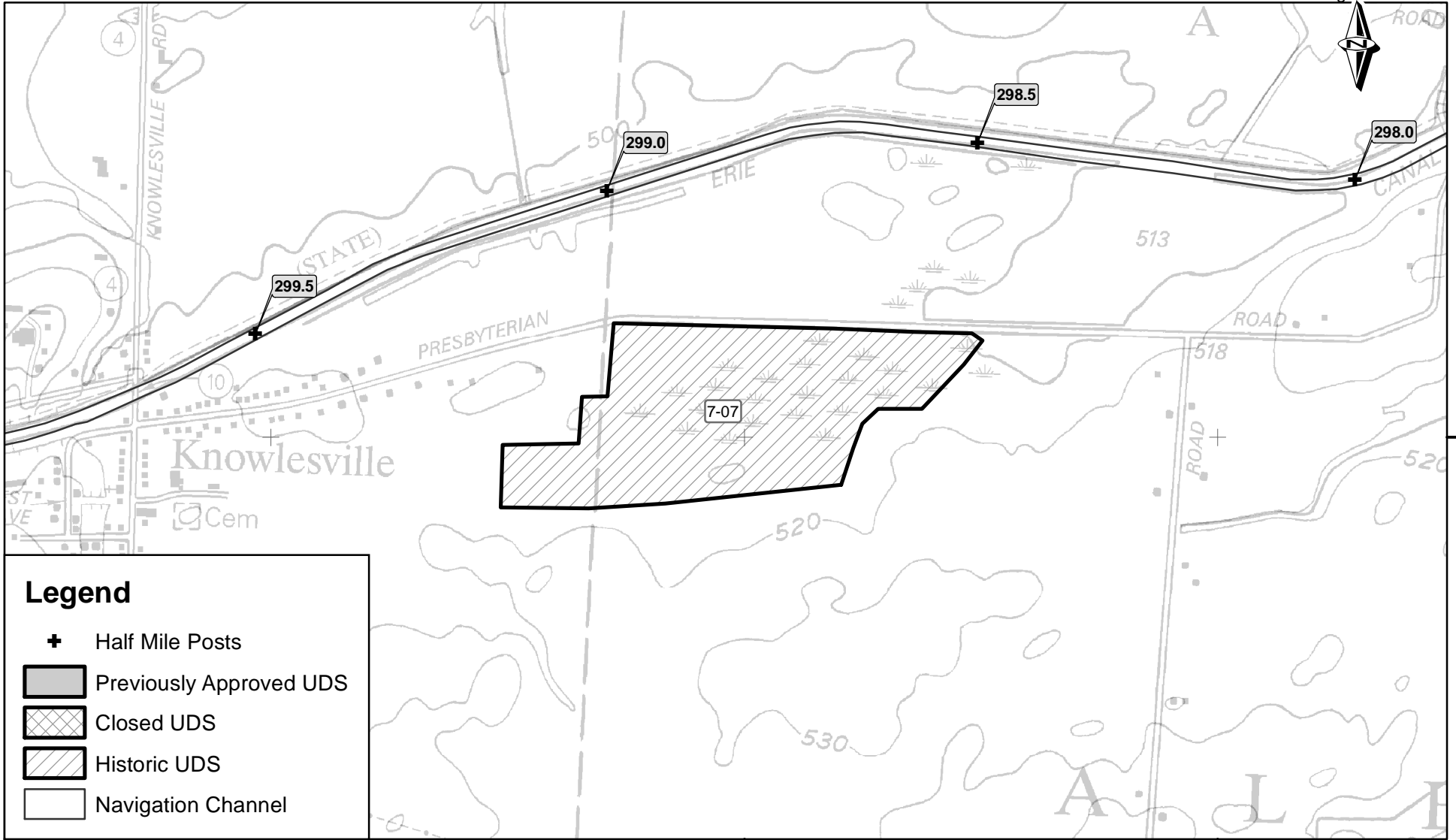
Grid: Meters, UTM, NAD83, Zone 18N

Location: Ashwood 7.5 min Quadrangle and Knowlesville 7.5 min Quadrangle






Scale



New York State Barge Canal
Erie Canal
 New York State Canal Corporation
 Western Division, Section 7
 Lock E30 to Niagara River, Sheet 35



Legend

-  Half Mile Posts
-  Previously Approved UDS
-  Closed UDS
-  Historic UDS
-  Navigation Channel

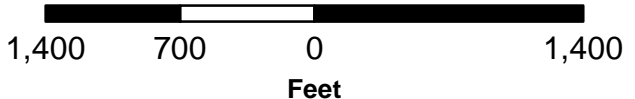
231500

232500

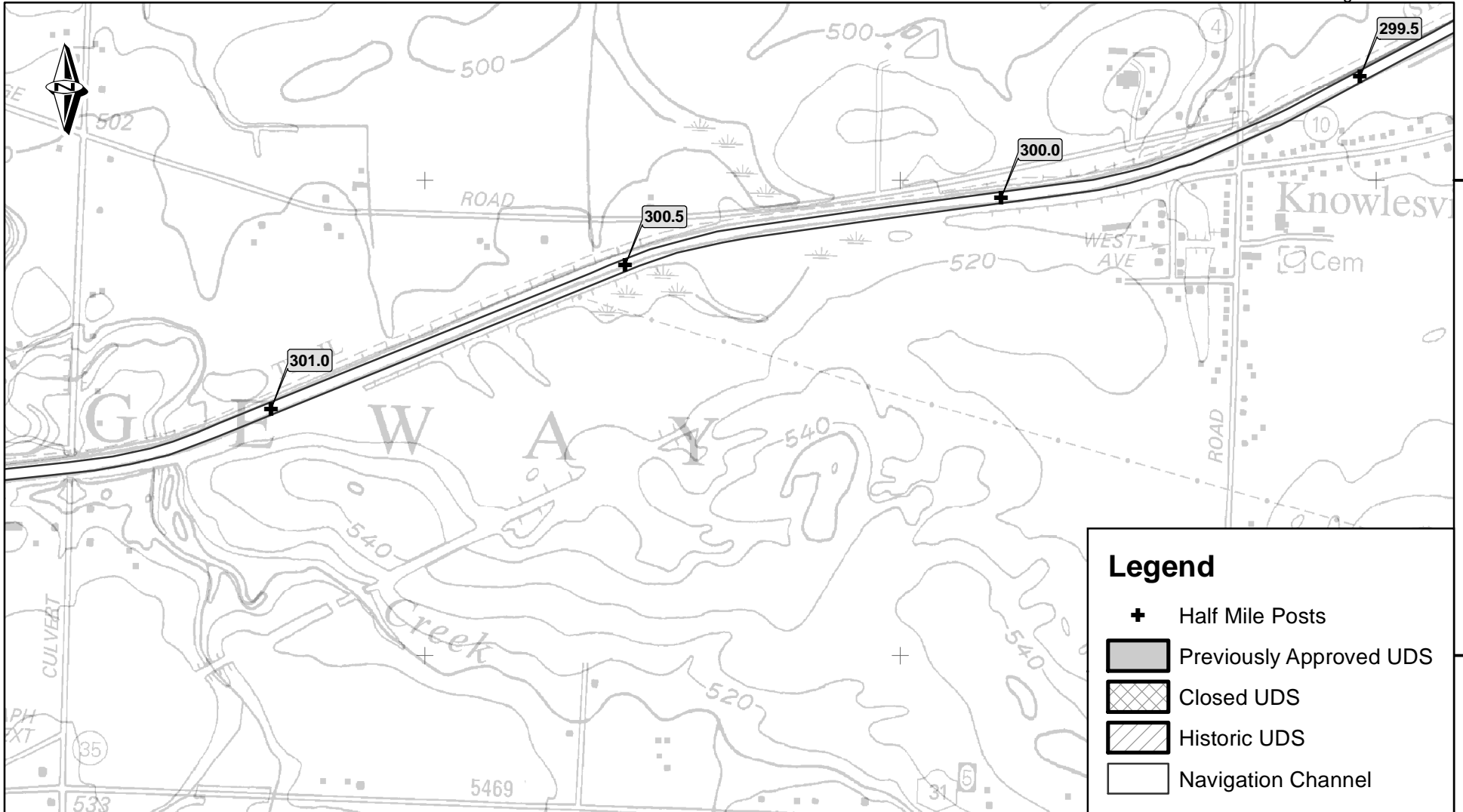
233500

Grid: Meters, UTM, NAD83, Zone 18N
 Location: Knowlesville 7.5 min Quadrangle

Scale



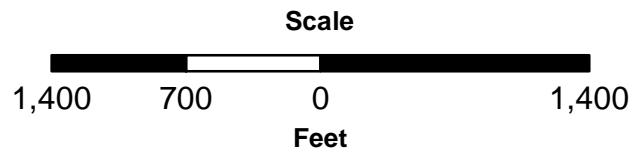
New York State Barge Canal
 Erie Canal
 New York State Canal Corporation
 Western Division, Section 7
 Lock E30 to Niagara River, Sheet 36



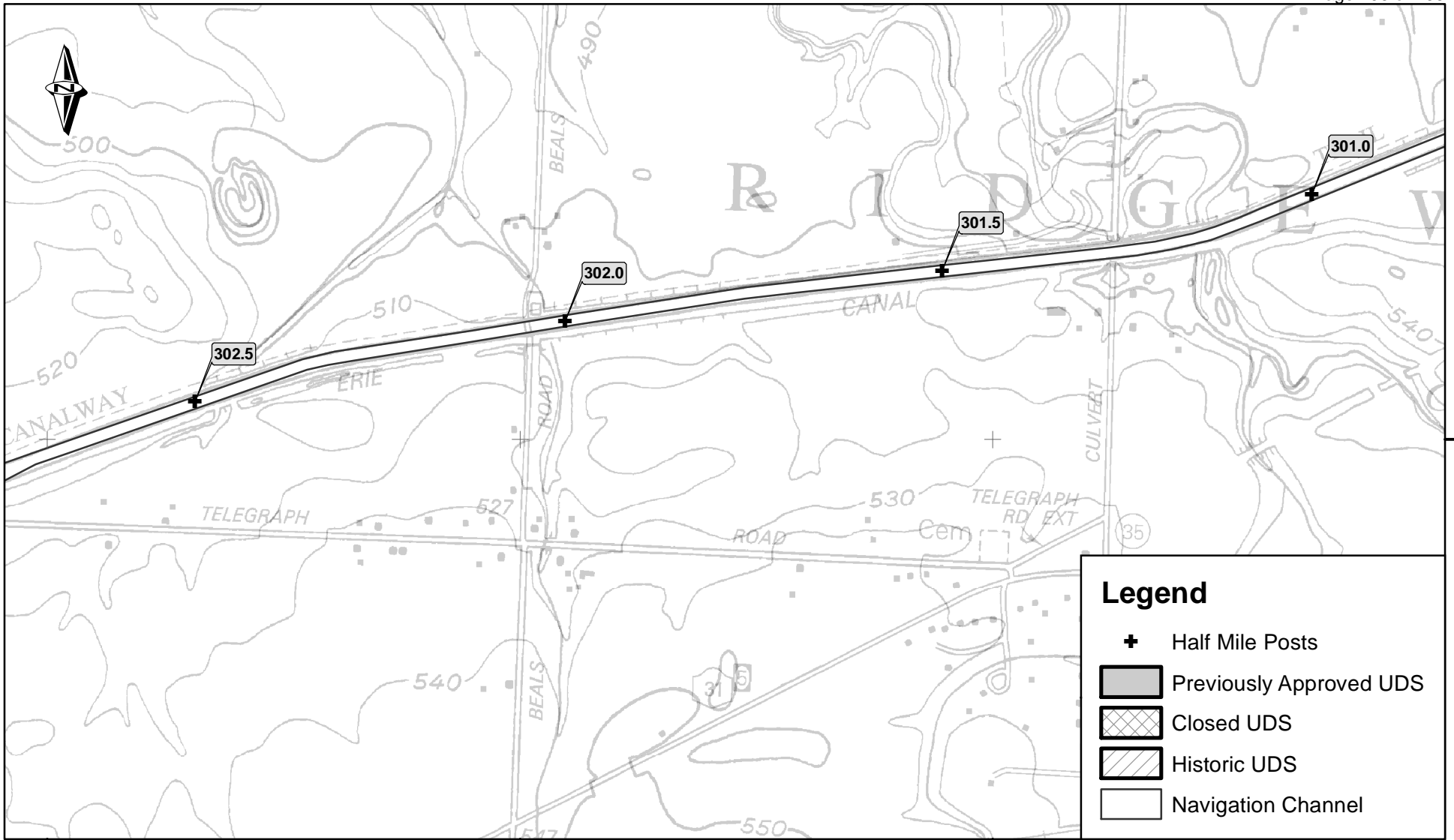
Legend

- Half Mile Posts
- Previously Approved UDS
- Closed UDS
- Historic UDS
- Navigation Channel

Grid: Meters, UTM, NAD83, Zone 18N
 Location: Knowlesville 7.5 min Quadrangle



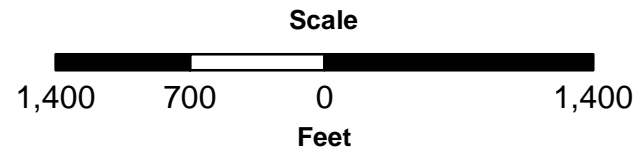
New York State Barge Canal
 Erie Canal
 New York State Canal Corporation
 Western Division, Section 7
 Lock E30 to Niagara River, Sheet 37



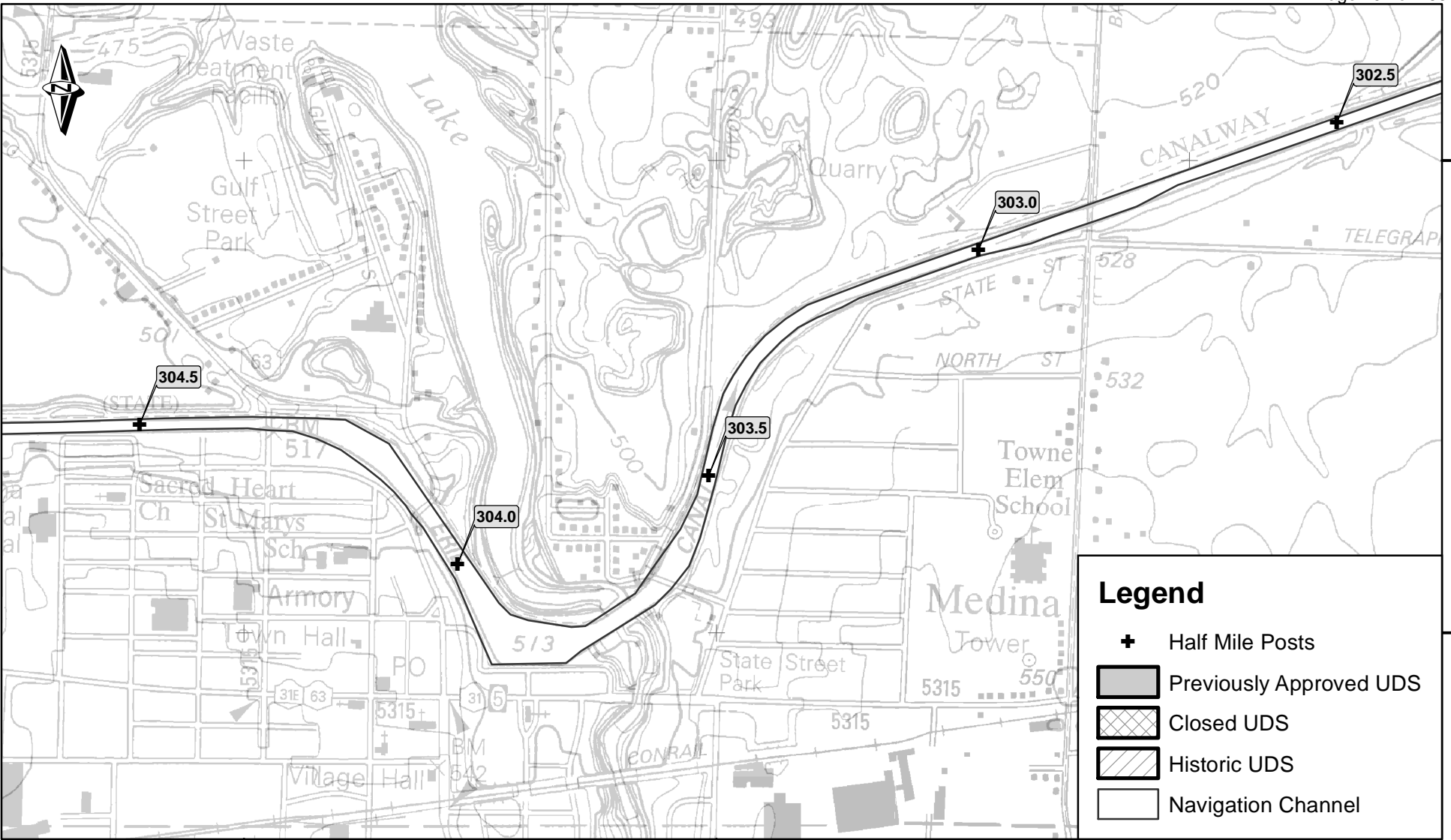
Legend

- Half Mile Posts
- Previously Approved UDS
- Closed UDS
- Historic UDS
- Navigation Channel

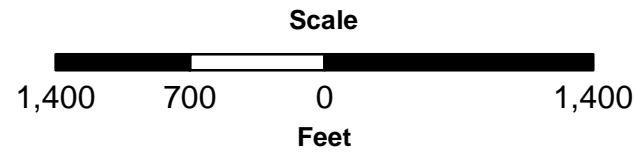
Grid: Meters, UTM, NAD83, Zone 18N
 Location: Knowlesville 7.5 min Quadrangle



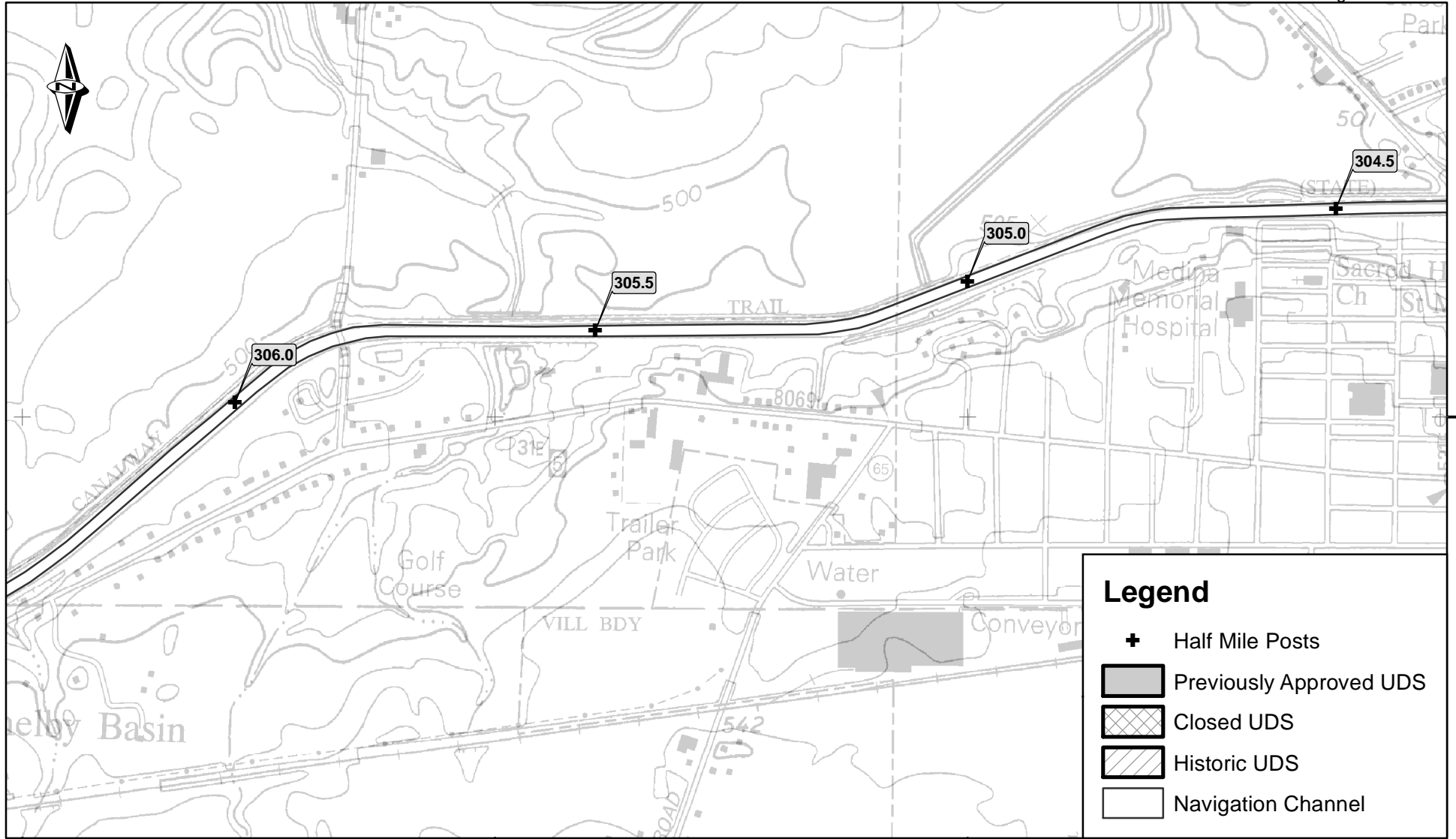
New York State Barge Canal
Erie Canal
 New York State Canal Corporation
 Western Division, Section 7
 Lock E30 to Niagara River, Sheet 38



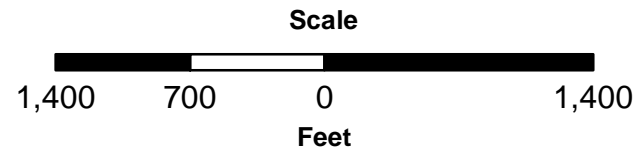
Grid: Meters, UTM, NAD83, Zone 18N
 Location: Knowlesville 7.5 min Quadrangle and Medina 7.5 min Quadrangle



New York State Barge Canal
 Erie Canal
 New York State Canal Corporation
 Western Division, Section 7
 Lock E30 to Niagara River, Sheet 39



Grid: Meters, UTM, NAD83, Zone 18N
 Location: Medina 7.5 min Quadrangle

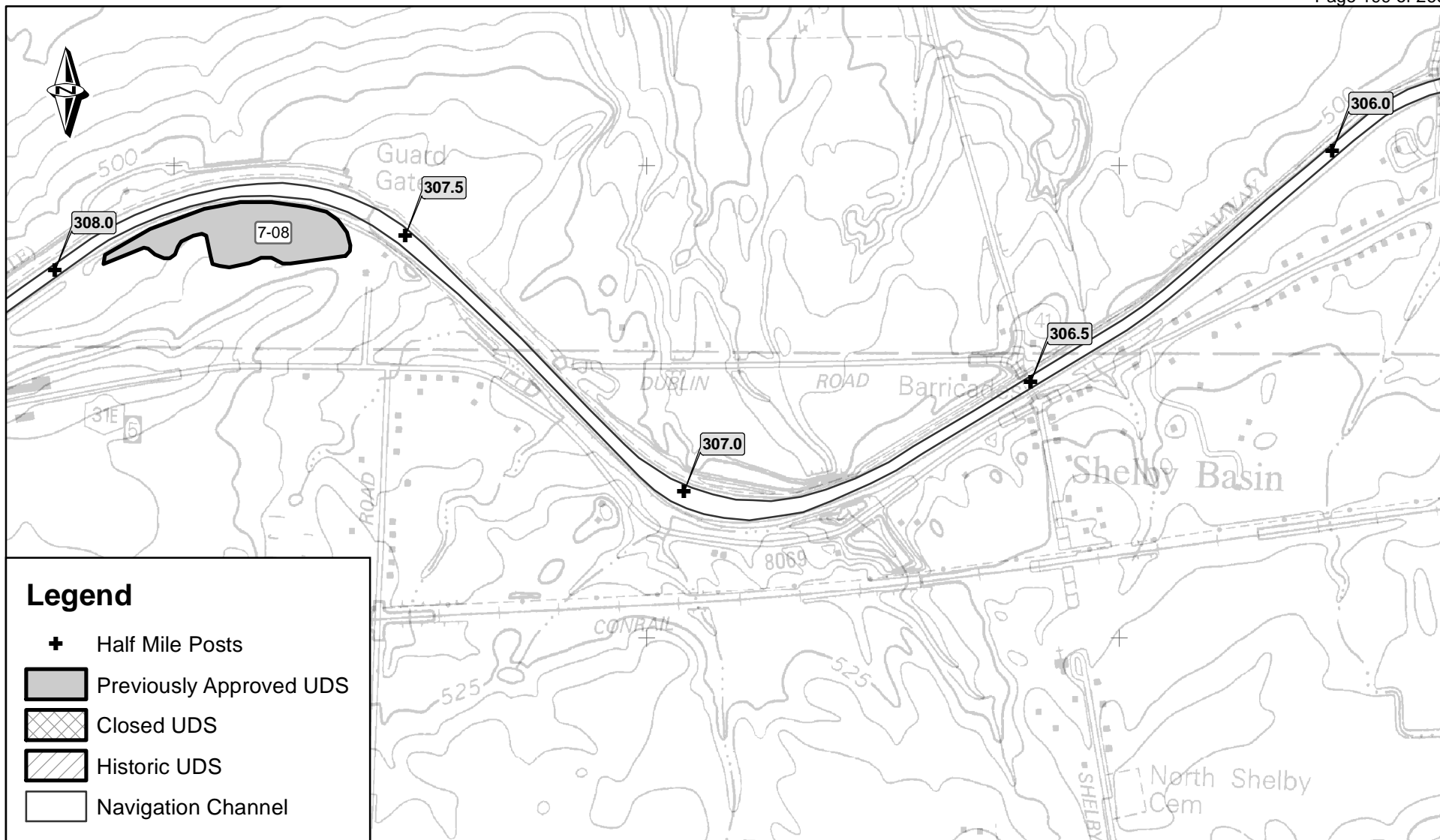


Legend

- Half Mile Posts
- Previously Approved UDS
- Closed UDS
- Historic UDS
- Navigation Channel



New York State Barge Canal
 Erie Canal
 New York State Canal Corporation
 Western Division, Section 7
 Lock E30 to Niagara River, Sheet 40



Legend

- Half Mile Posts
- Previously Approved UDS
- Closed UDS
- Historic UDS
- Navigation Channel

219500

220500

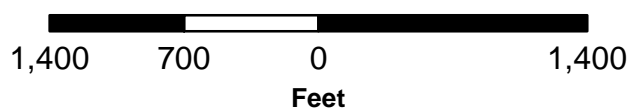
221500

4791000

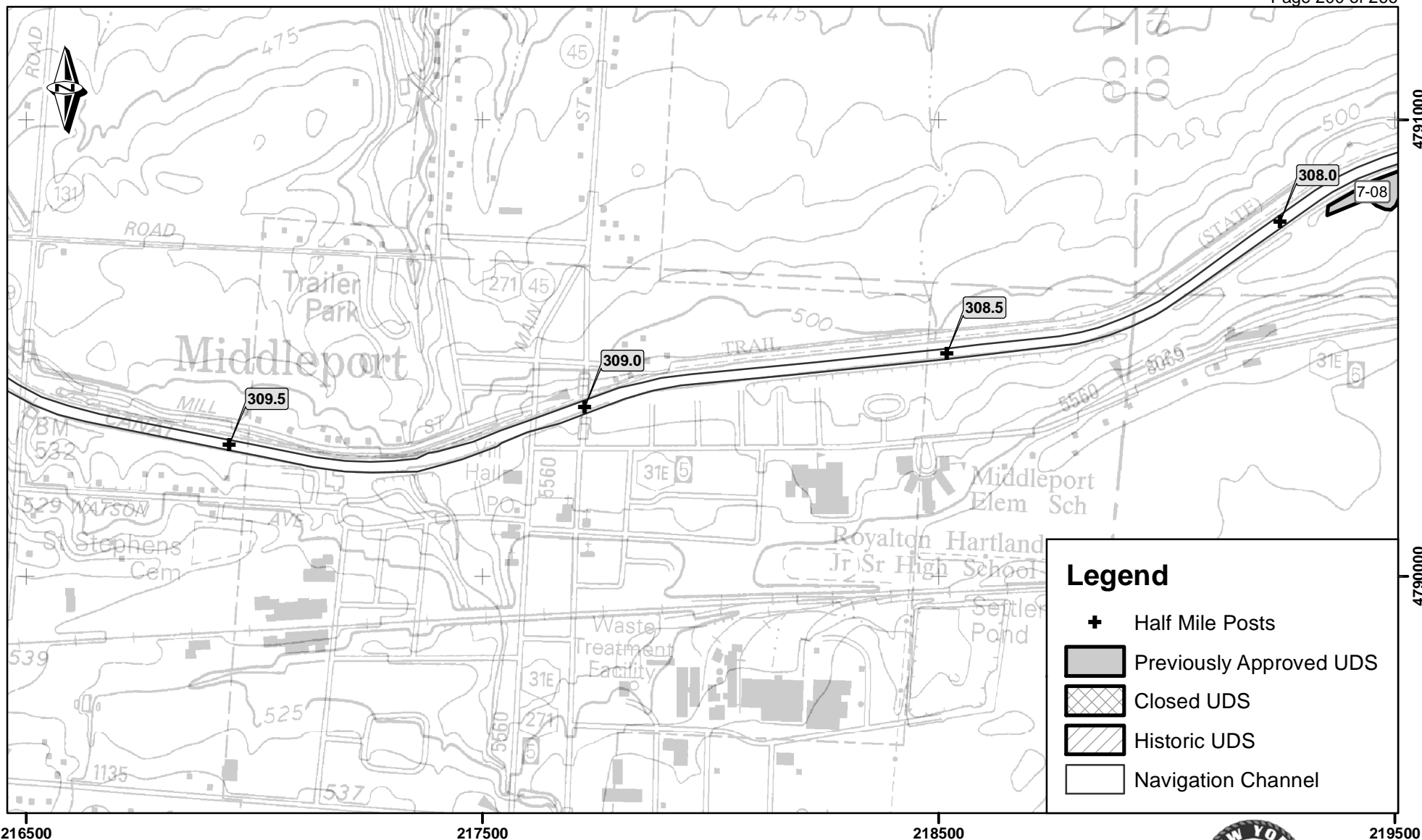
4790000

Grid: Meters, UTM, NAD83, Zone 18N
Location: Medina 7.5 min Quadrangle

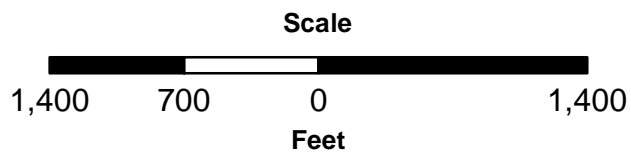
Scale



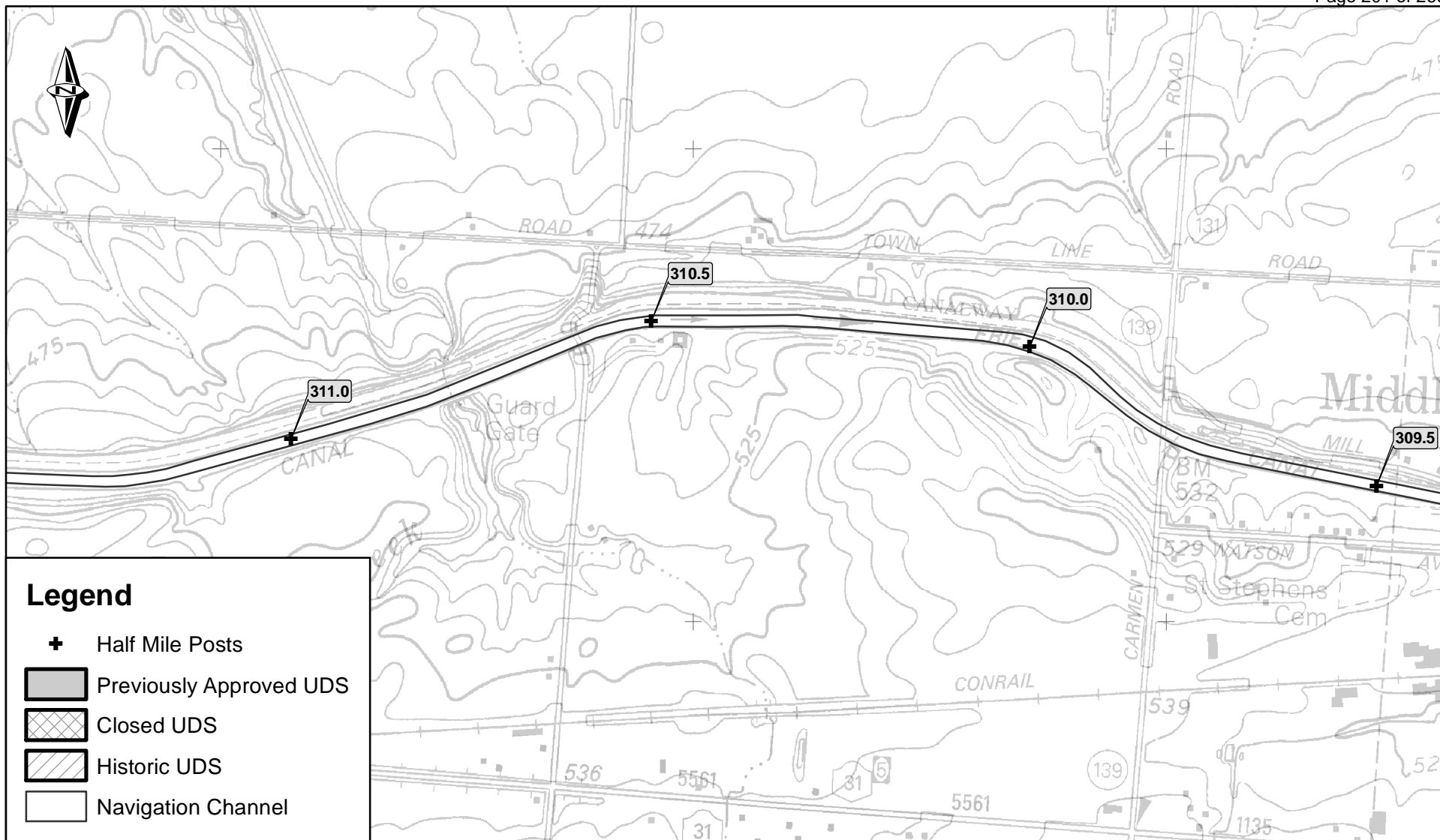
New York State Barge Canal
 Erie Canal
 New York State Canal Corporation
 Western Division, Section 7
 Lock E30 to Niagara River, Sheet 41



Grid: Meters, UTM, NAD83, Zone 18N
 Location: Medina 7.5 min Quadrangle



New York State Barge Canal
 Erie Canal
 New York State Canal Corporation
 Western Division, Section 7
 Lock E30 to Niagara River, Sheet 42

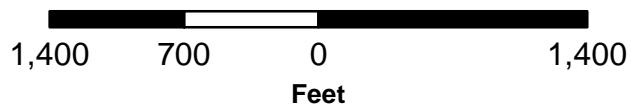


Legend

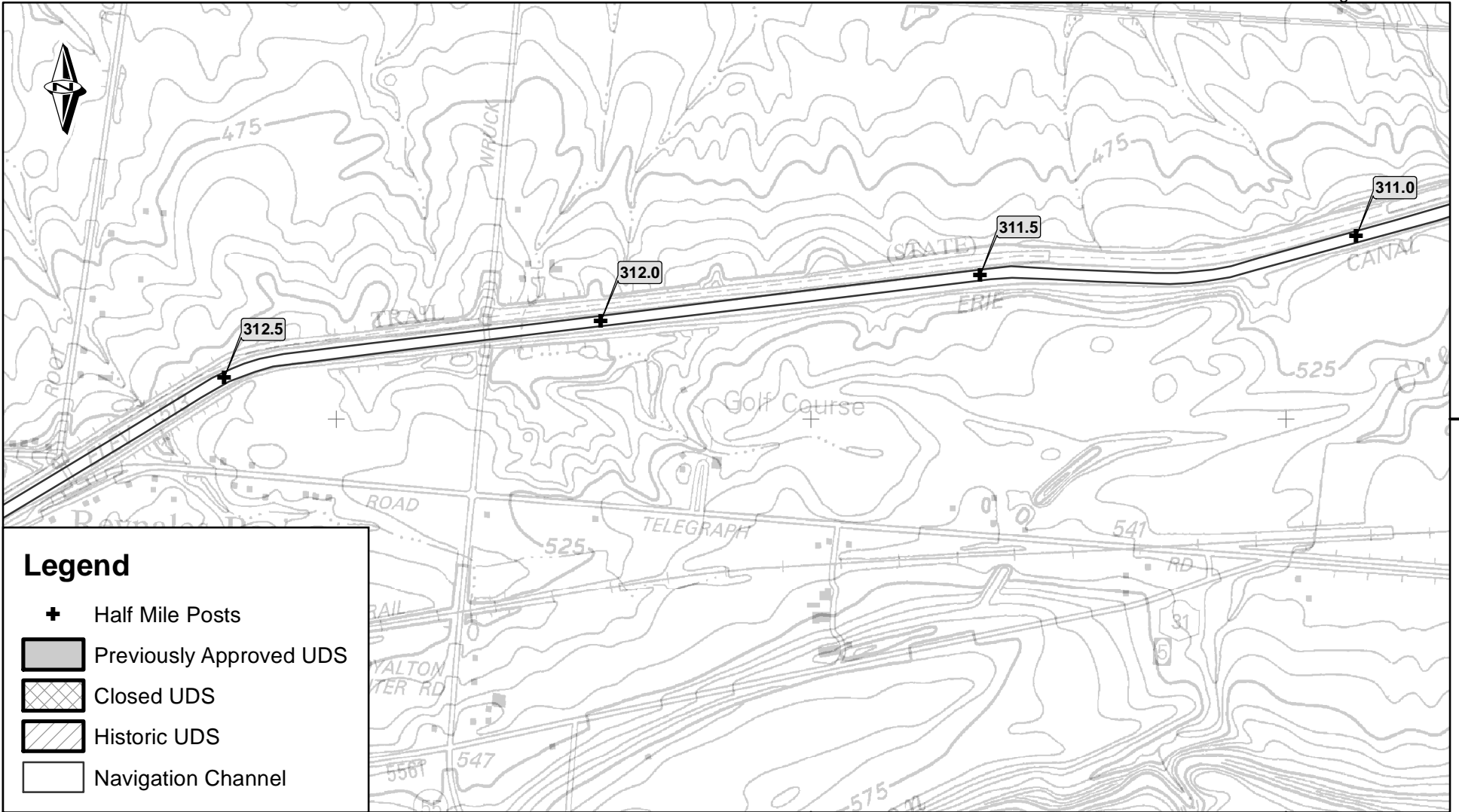
-  Half Mile Posts
-  Previously Approved UDS
-  Closed UDS
-  Historic UDS
-  Navigation Channel

Grid: Meters, UTM, NAD83, Zone 18N
 Location: Medina 7.5 min Quadrangle and Gasport 7.5 min Quadrangle

Scale



New York State Barge Canal
Erie Canal
 New York State Canal Corporation
 Western Division, Section 7
 Lock E30 to Niagara River, Sheet 43



212500

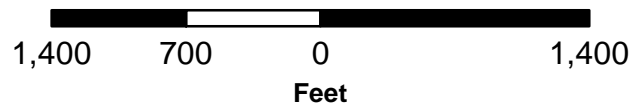
213500

214500

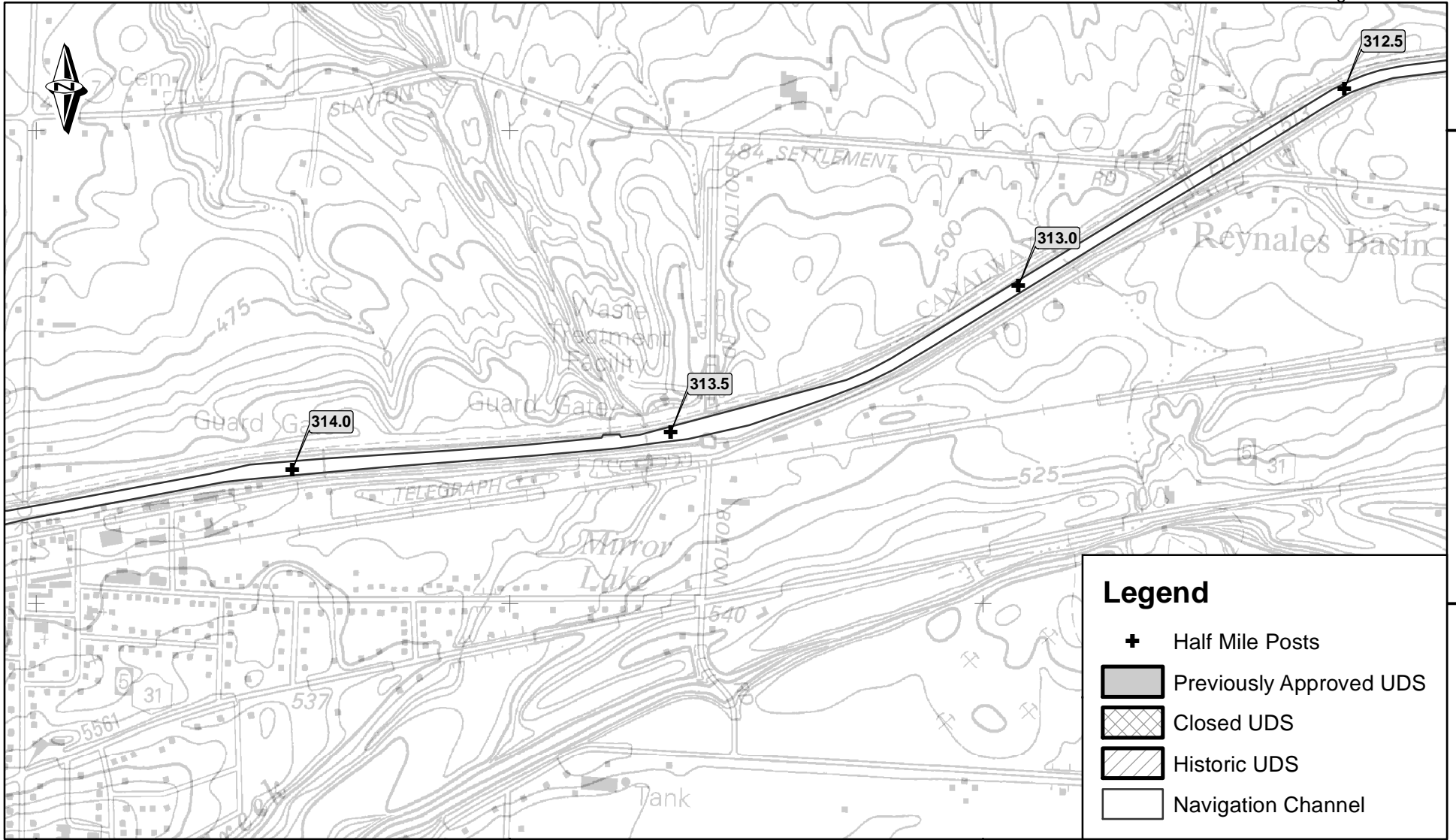
4790000

Grid: Meters, UTM, NAD83, Zone 18N
Location: Gasport 7.5 min Quadrangle

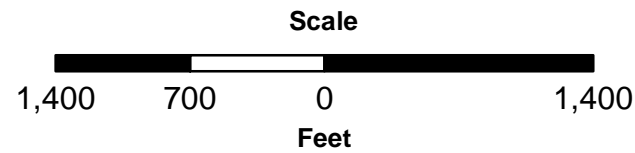
Scale



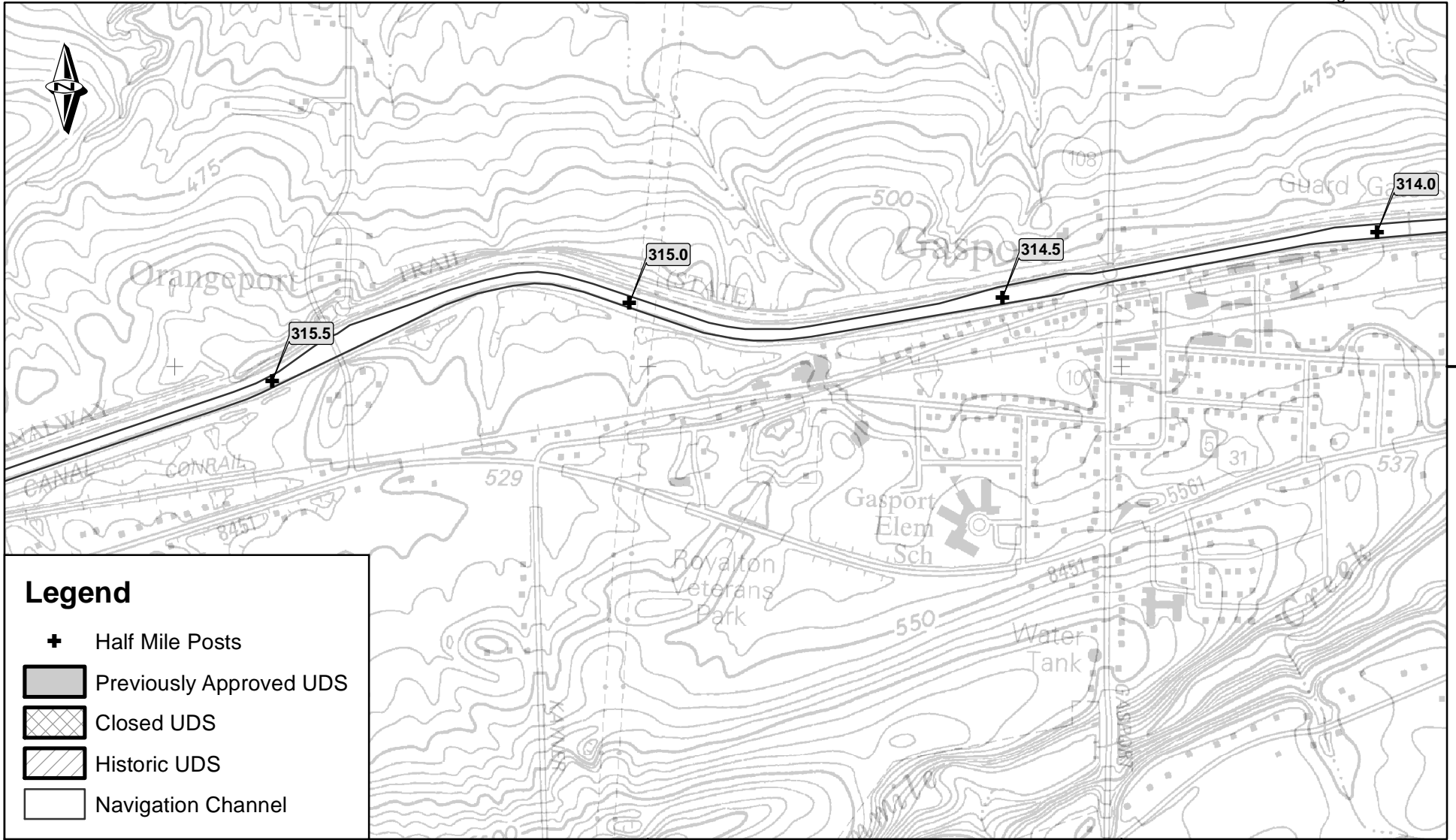
New York State Barge Canal
 Erie Canal
 New York State Canal Corporation
 Western Division, Section 7
 Lock E30 to Niagara River, Sheet 44








Grid: Meters, UTM, NAD83, Zone 18N
 Location: Gasport 7.5 min Quadrangle



New York State Barge Canal
Erie Canal
 New York State Canal Corporation
 Western Division, Section 7
 Lock E30 to Niagara River, Sheet 45



Legend

-  Half Mile Posts
-  Previously Approved UDS
-  Closed UDS
-  Historic UDS
-  Navigation Channel

207500

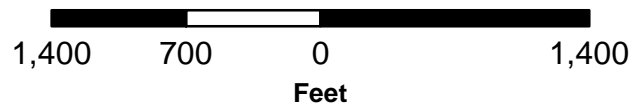
208500

209500

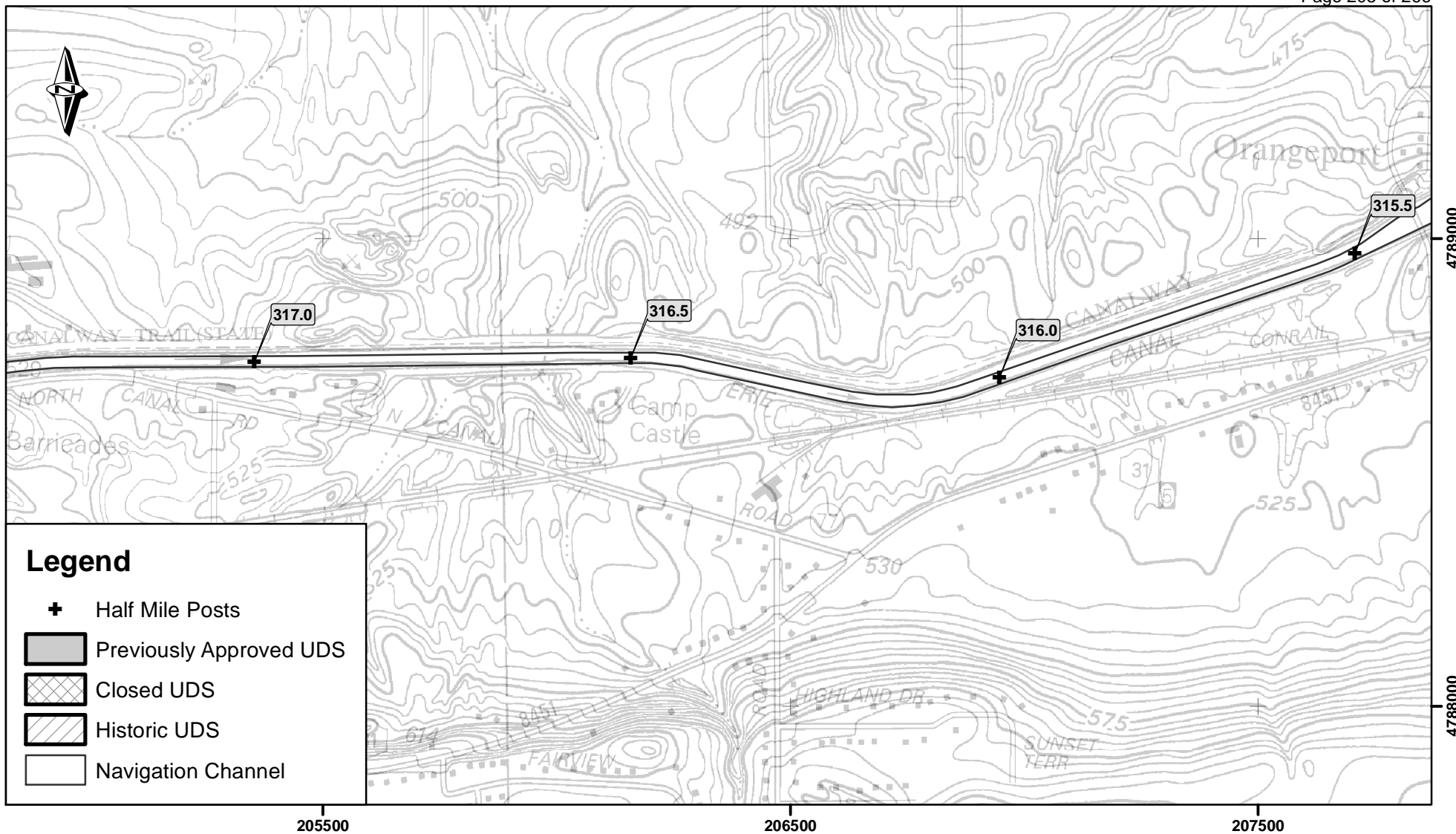
4789000

Grid: Meters, UTM, NAD83, Zone 18N
Location: Gasport 7.5 min Quadrangle

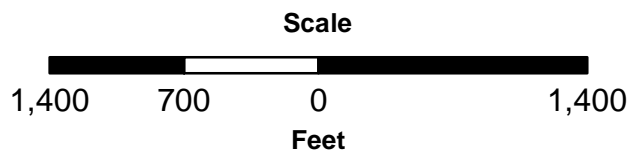
Scale



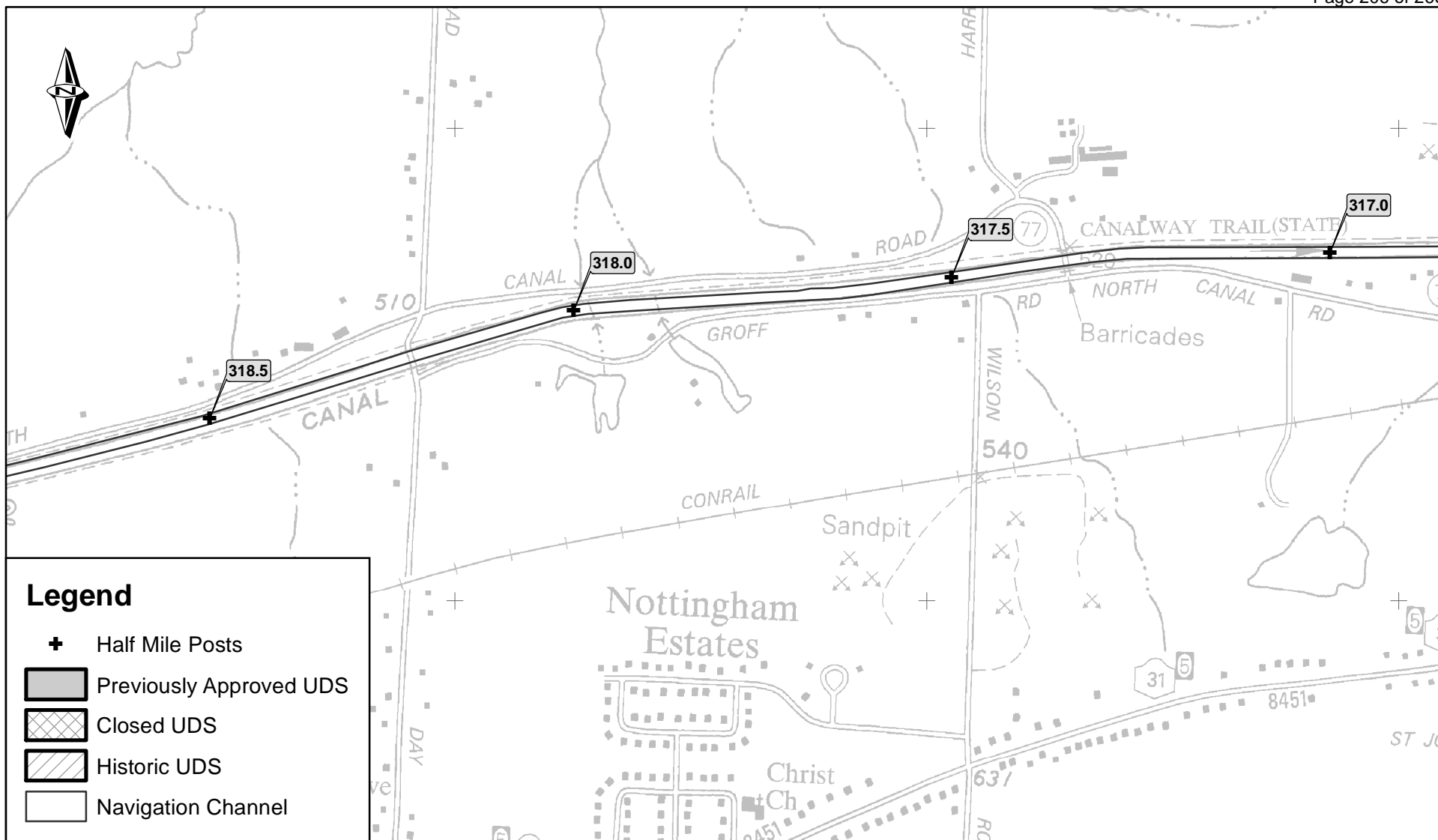
New York State Barge Canal
 Erie Canal
 New York State Canal Corporation
 Western Division, Section 7
 Lock E30 to Niagara River, Sheet 46



Grid: Meters, UTM, NAD83, Zone 18N
 Location: Gasport 7.5 min Quadrangle and Lockport 7.5 min Quadrangle



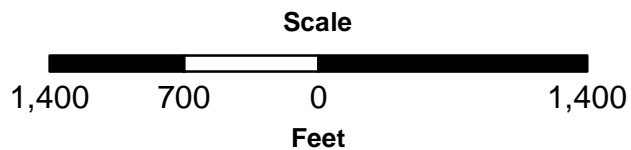
New York State Barge Canal
Erie Canal
 New York State Canal Corporation
 Western Division, Section 7
 Lock E30 to Niagara River, Sheet 47



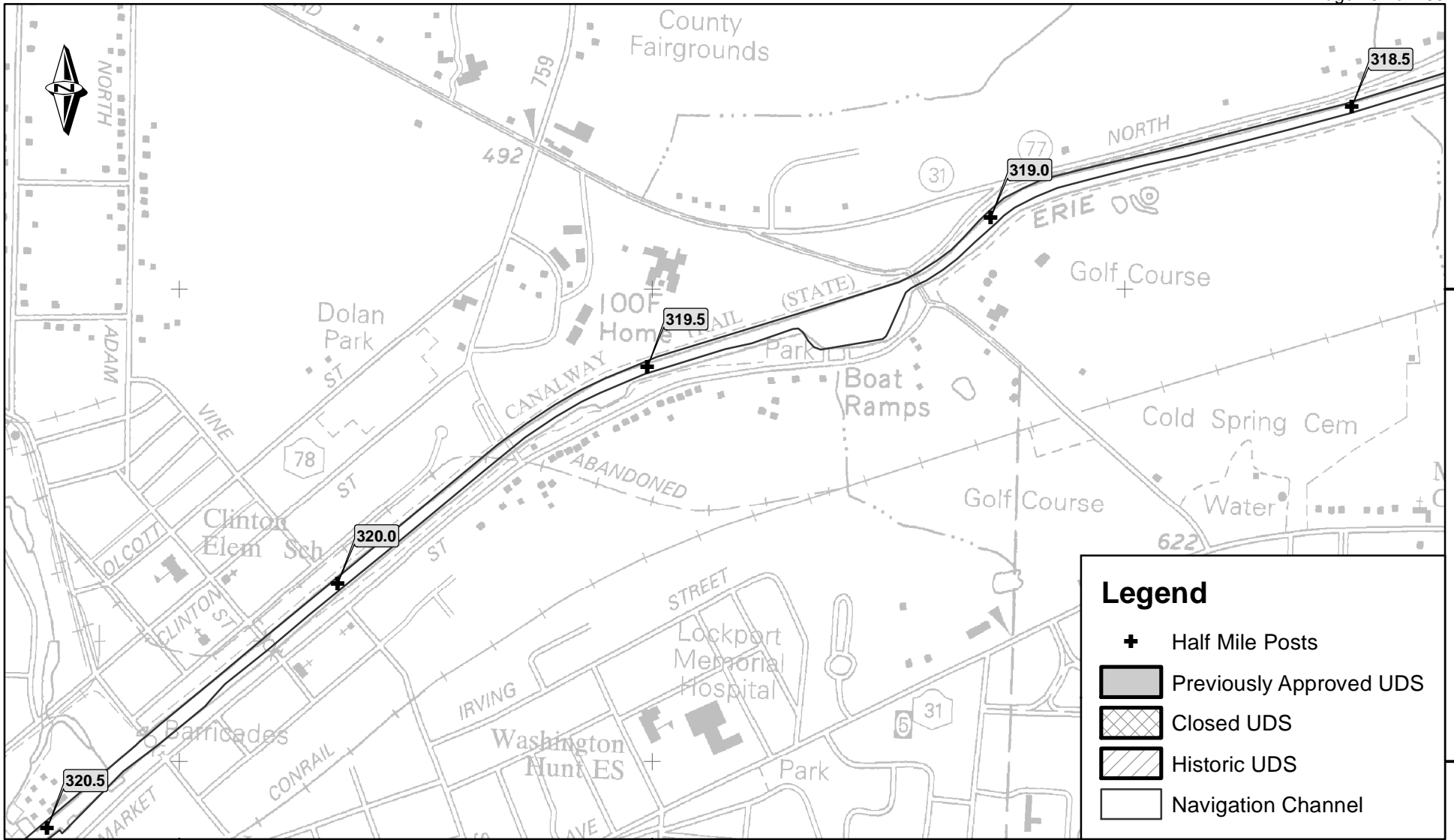
Legend

-  Half Mile Posts
-  Previously Approved UDS
-  Closed UDS
-  Historic UDS
-  Navigation Channel

Grid: Meters, UTM, NAD83, Zone 18N
 Location: Lockport 7.5 min Quadrangle



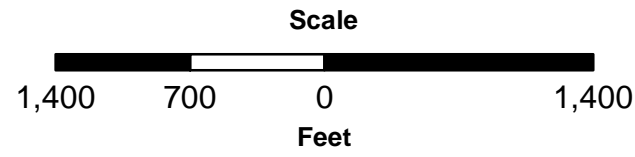
New York State Barge Canal
 Erie Canal
 New York State Canal Corporation
 Western Division, Section 7
 Lock E30 to Niagara River, Sheet 48



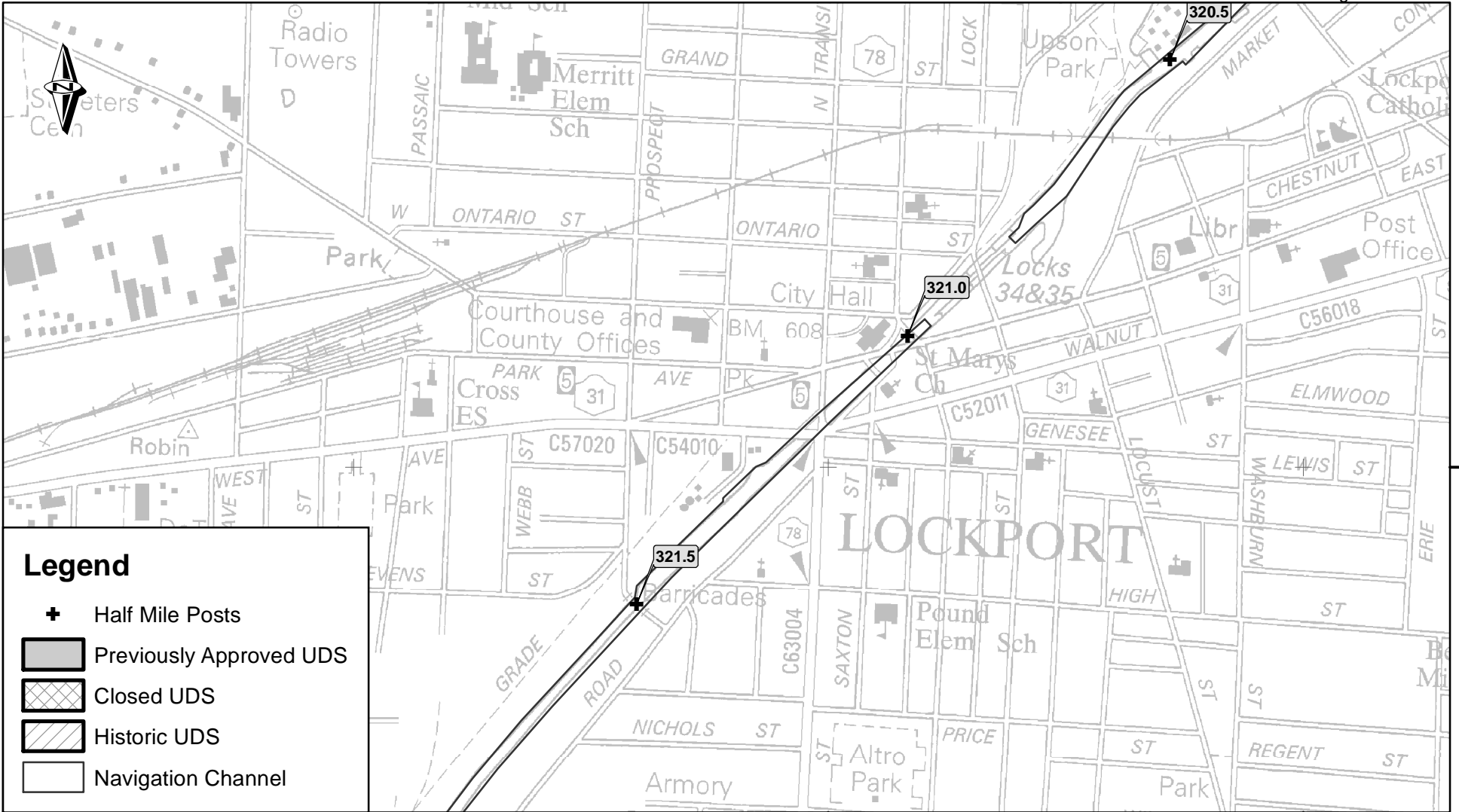
Legend

- Half Mile Posts
- Previously Approved UDS
- Closed UDS
- Historic UDS
- Navigation Channel

Grid: Meters, UTM, NAD83, Zone 18N
 Location: Lockport 7.5 min Quadrangle



New York State Barge Canal
Erie Canal
 New York State Canal Corporation
 Western Division, Section 7
 Lock E30 to Niagara River, Sheet 49



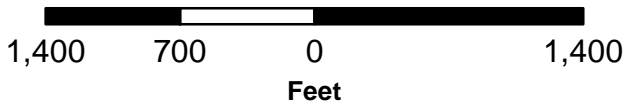
198500

199500

200500

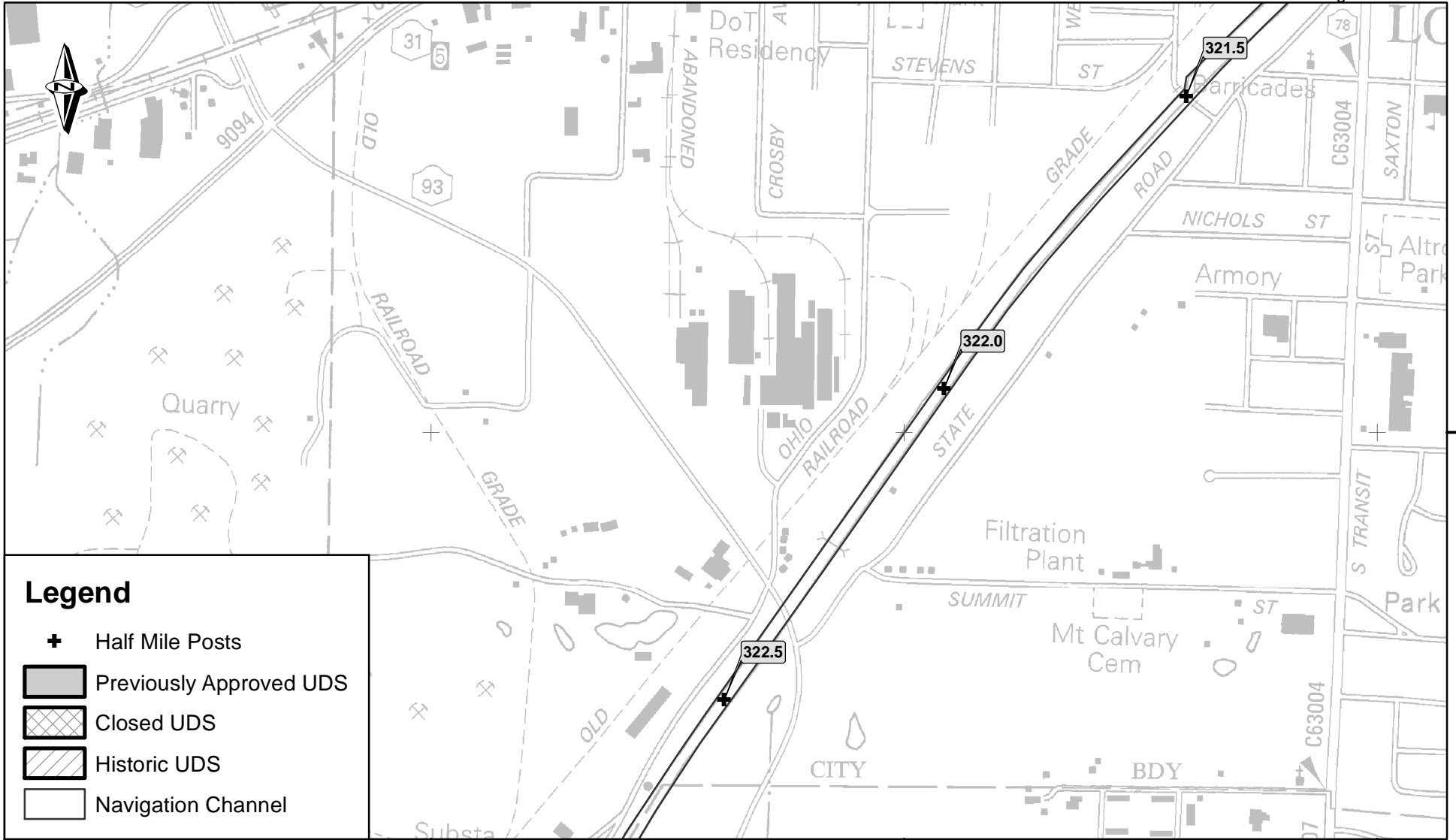
Grid: Meters, UTM, NAD83, Zone 18N
Location: Lockport 7.5 min Quadrangle

Scale



New York State Barge Canal
 Erie Canal
 New York State Canal Corporation
 Western Division, Section 7
 Lock E30 to Niagara River, Sheet 50

4786000

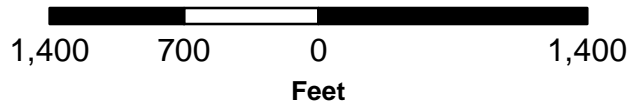


Legend

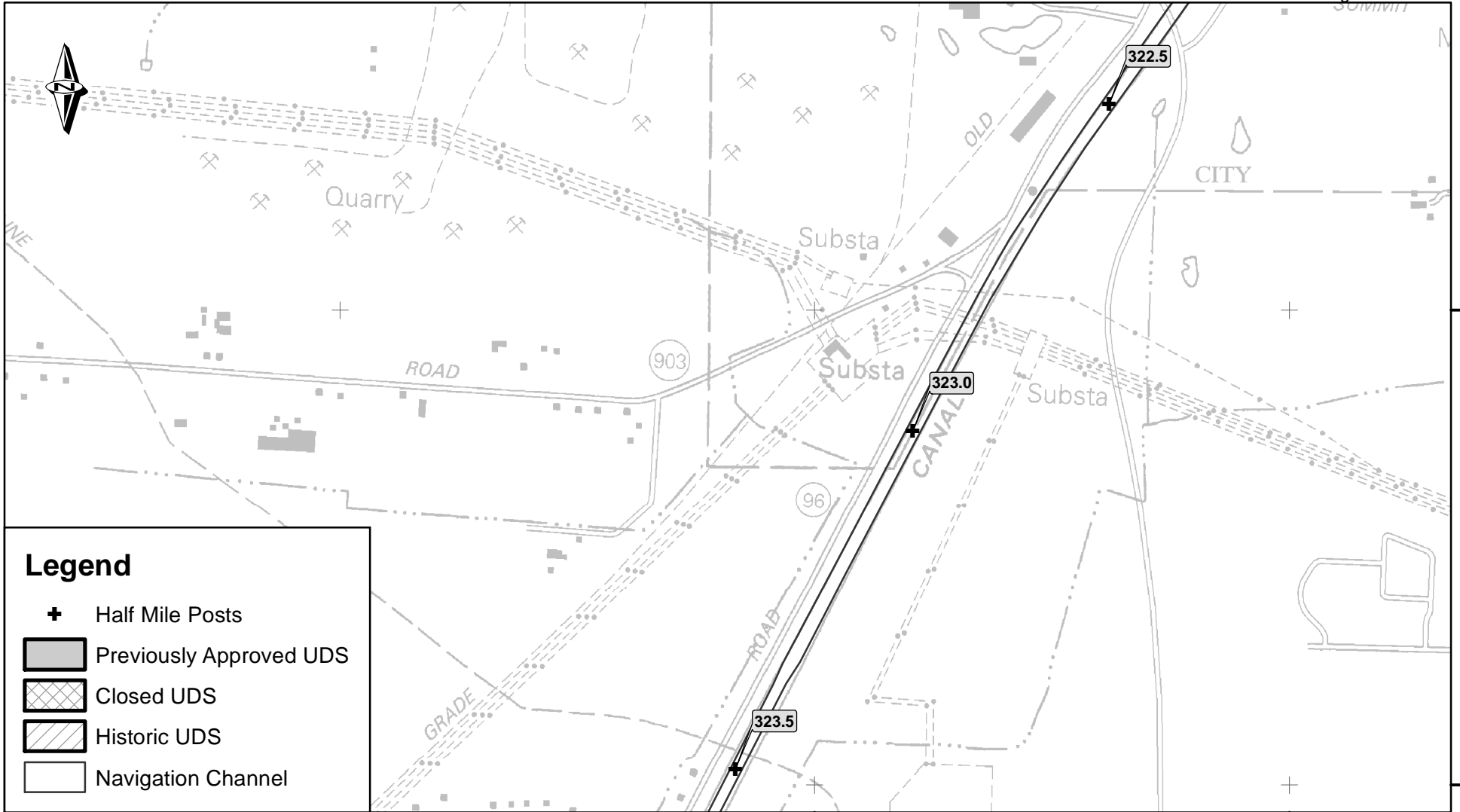
-  Half Mile Posts
-  Previously Approved UDS
-  Closed UDS
-  Historic UDS
-  Navigation Channel

Grid: Meters, UTM, NAD83, Zone 18N
 Location: Lockport 7.5 min Quadrangle

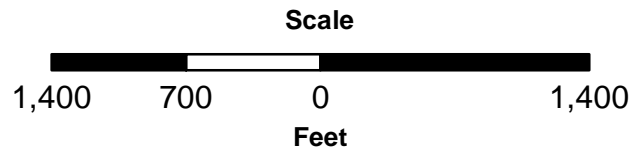
Scale



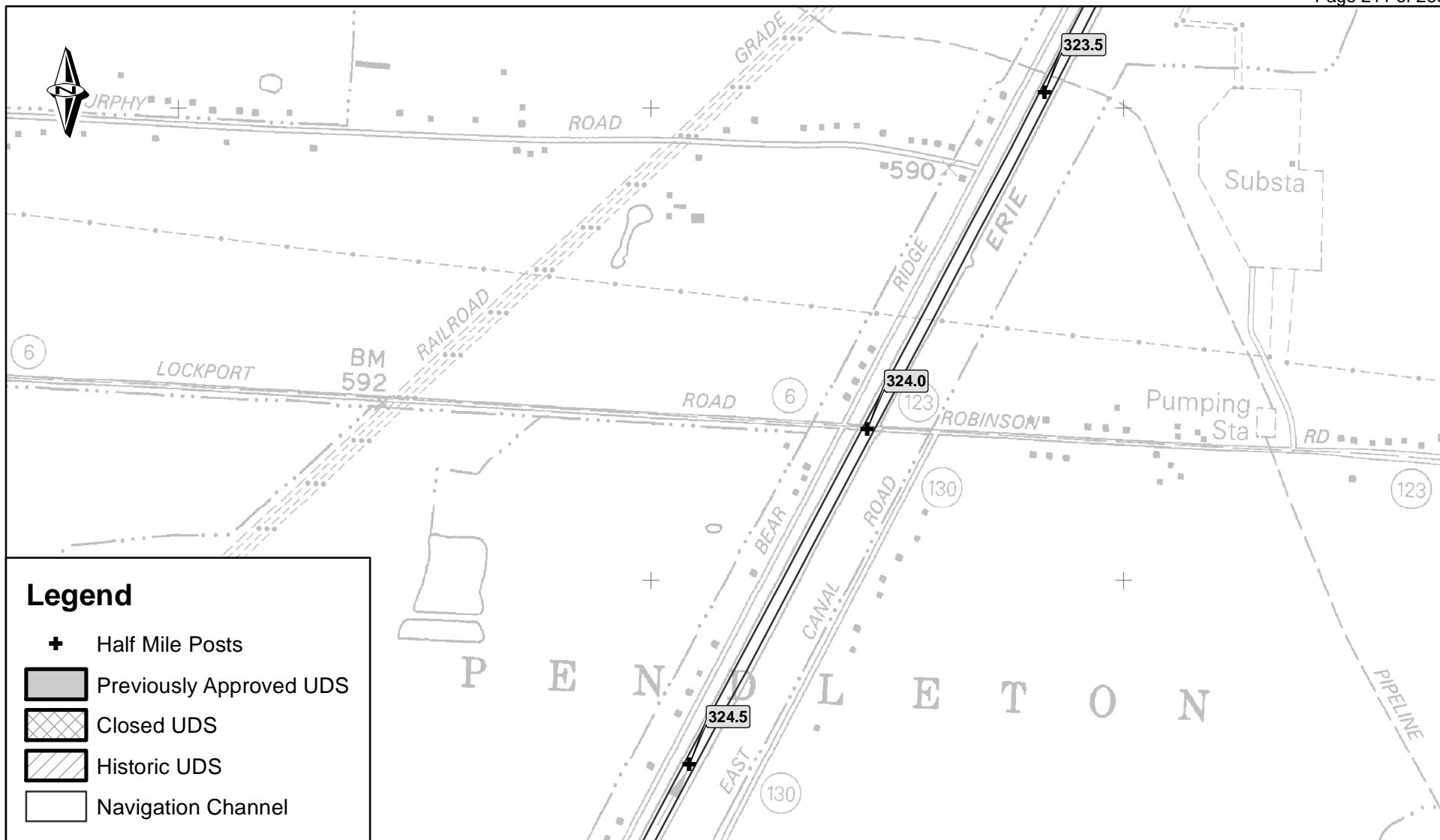
New York State Barge Canal
Erie Canal
 New York State Canal Corporation
 Western Division, Section 7
 Lock E30 to Niagara River, Sheet 51



Grid: Meters, UTM, NAD83, Zone 18N
 Location: Lockport 7.5 min Quadrangle



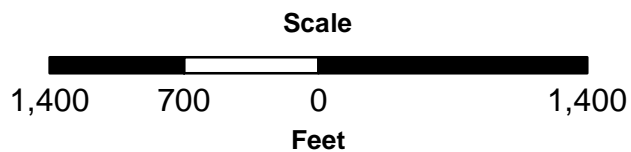
New York State Barge Canal
 Erie Canal
 New York State Canal Corporation
 Western Division, Section 7
 Lock E30 to Niagara River, Sheet 52



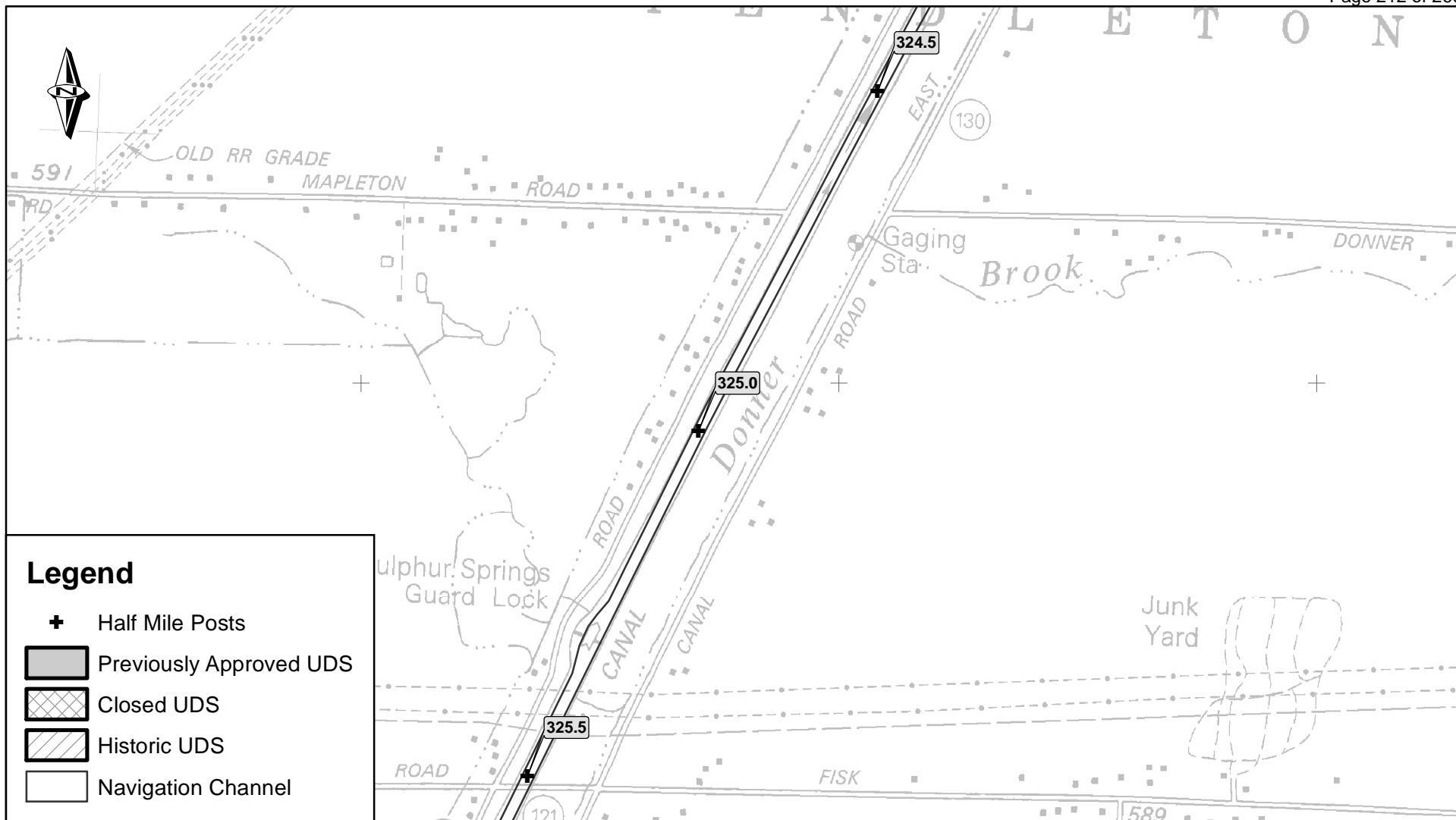
Legend

- Half Mile Posts
- Previously Approved UDS
- Closed UDS
- Historic UDS
- Navigation Channel

Grid: Meters, UTM, NAD83, Zone 18N
 Location: Lockport 7.5 min Quadrangle



New York State Barge Canal
Erie Canal
 New York State Canal Corporation
 Western Division, Section 7
 Lock E30 to Niagara River, Sheet 53



Legend

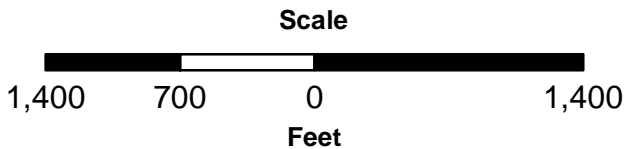
- Half Mile Posts
- Previously Approved UDS
- Closed UDS
- Historic UDS
- Navigation Channel

195500

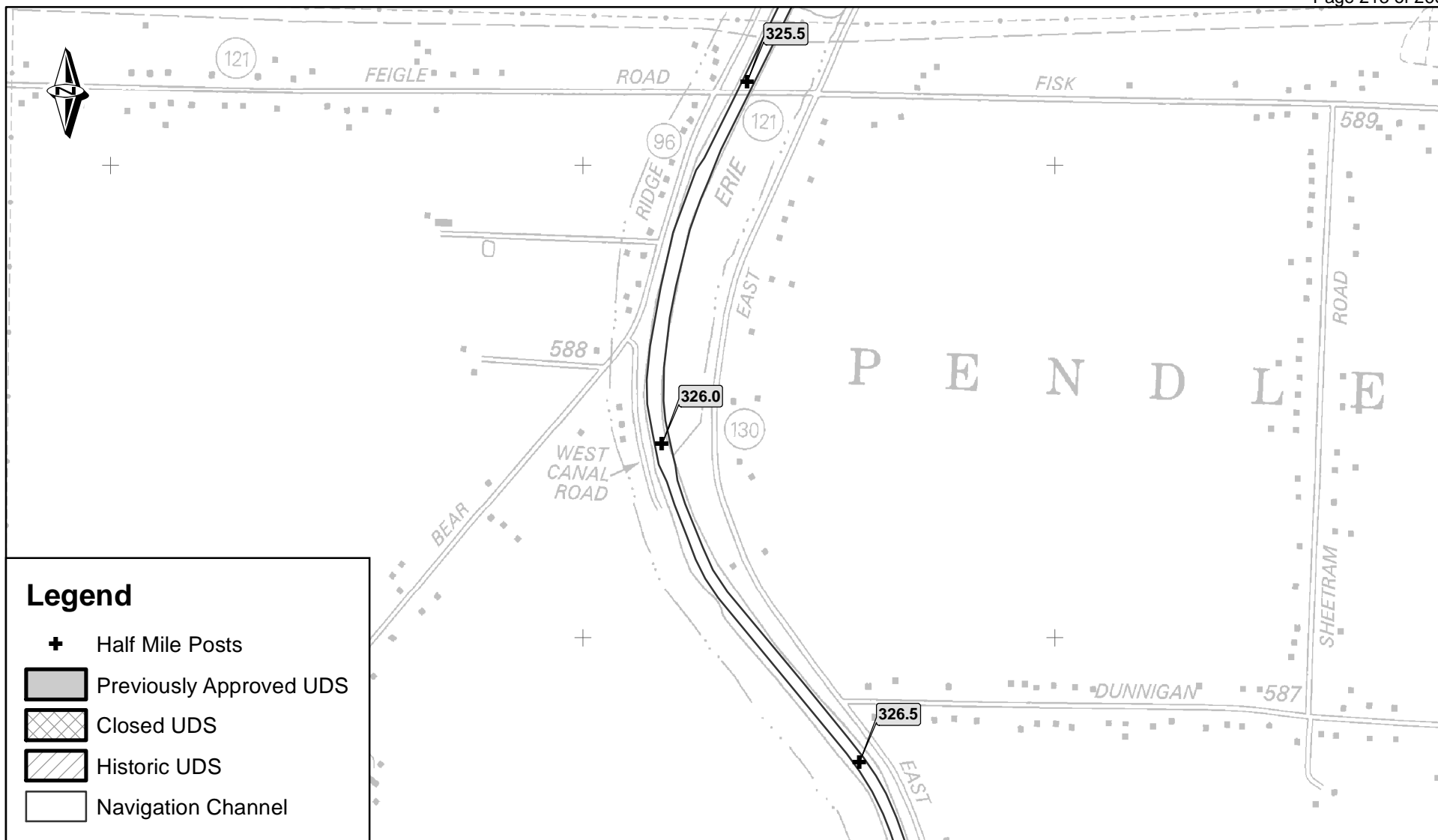
196500

197500

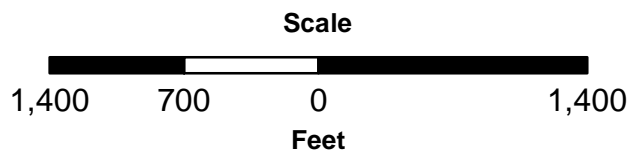
Grid: Meters, UTM, NAD83, Zone 18N
 Location: Lockport 7.5 min Quadrangle and Clarence Center 7.5 min Quadrangle



New York State Barge Canal
 Erie Canal
 New York State Canal Corporation
 Western Division, Section 7
 Lock E30 to Niagara River, Sheet 54



Grid: Meters, UTM, NAD83, Zone 18N
 Location: Clarence Center 7.5 min Quadrangle



New York State Barge Canal
 Erie Canal
 New York State Canal Corporation
 Western Division, Section 7
 Lock E30 to Niagara River, Sheet 55