

Legend

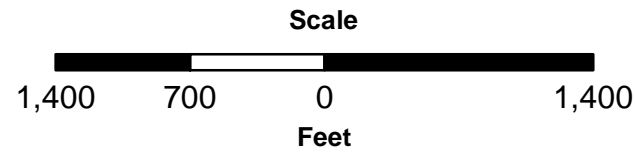
- Half Mile Posts
- Previously Approved UDS
- Closed UDS
- Historic UDS
- Navigation Channel

390500

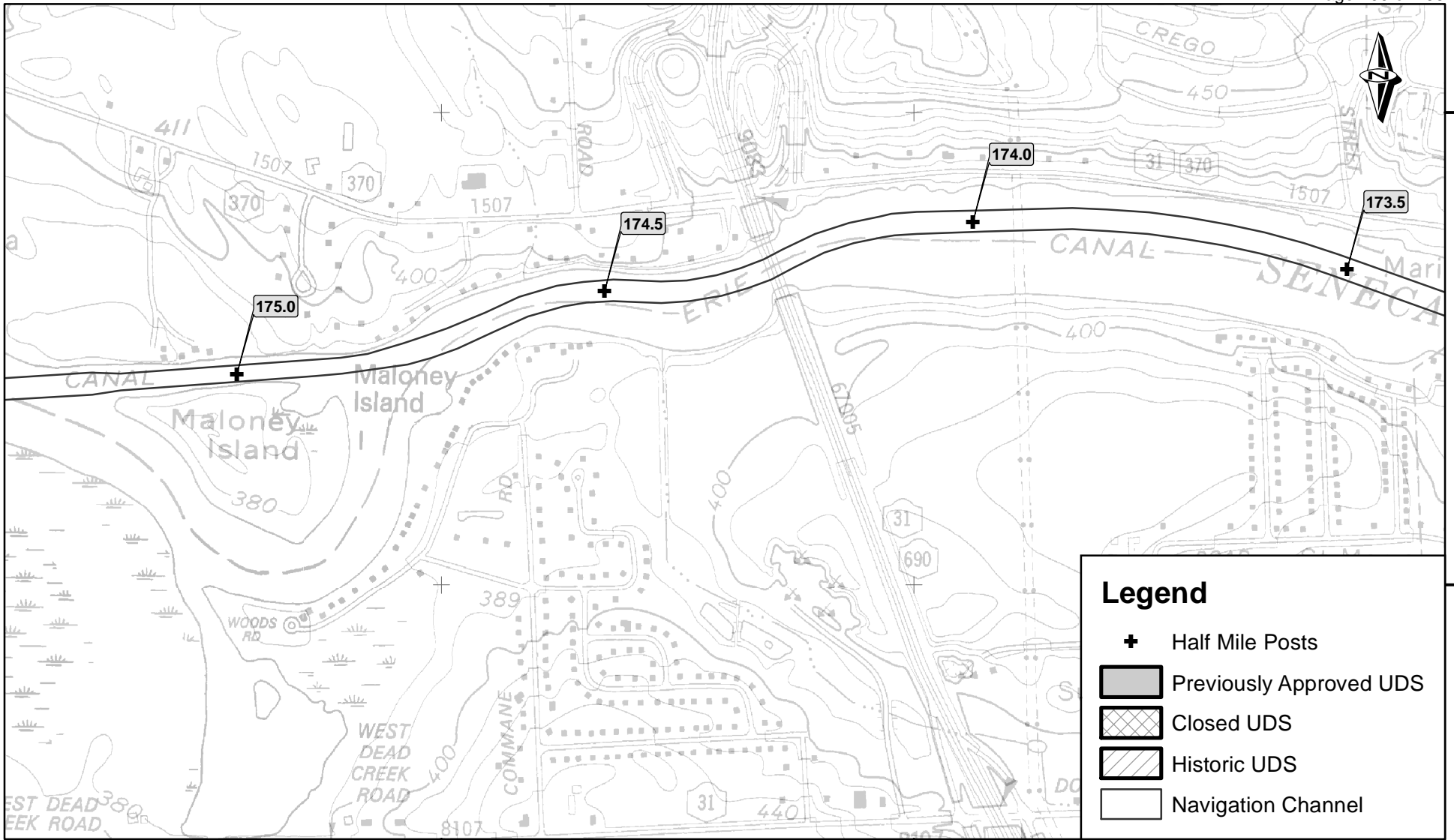
391500

392500

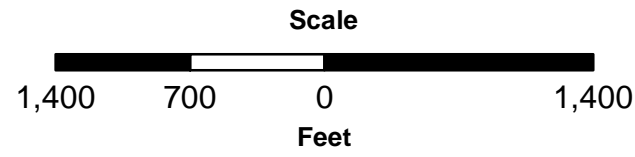
Grid: Meters, UTM, NAD83, Zone 18N
Location: Baldwinsville 7.5 min Quadrangle



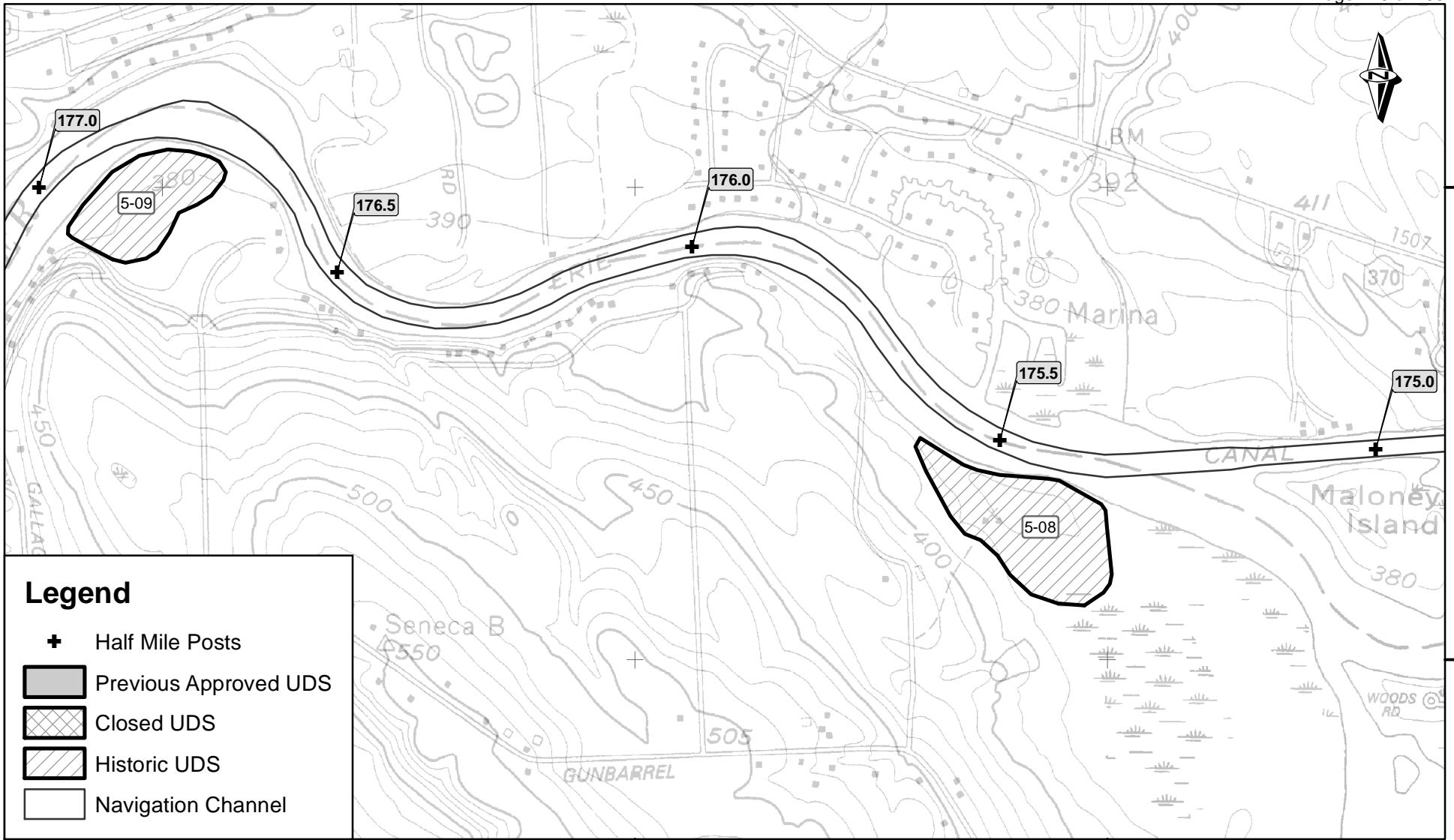
New York State Barge Canal
 Erie Canal
 New York State Canal Corporation
 Western Division, Section 5
 Oneida Lake to Lock E25, Sheet 19



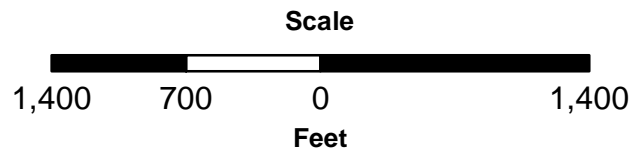
Grid: Meters, UTM, NAD83, Zone 18N
 Location: Baldwinsville 7.5 min Quadrangle and Lysander 7.5 min Quadrangle



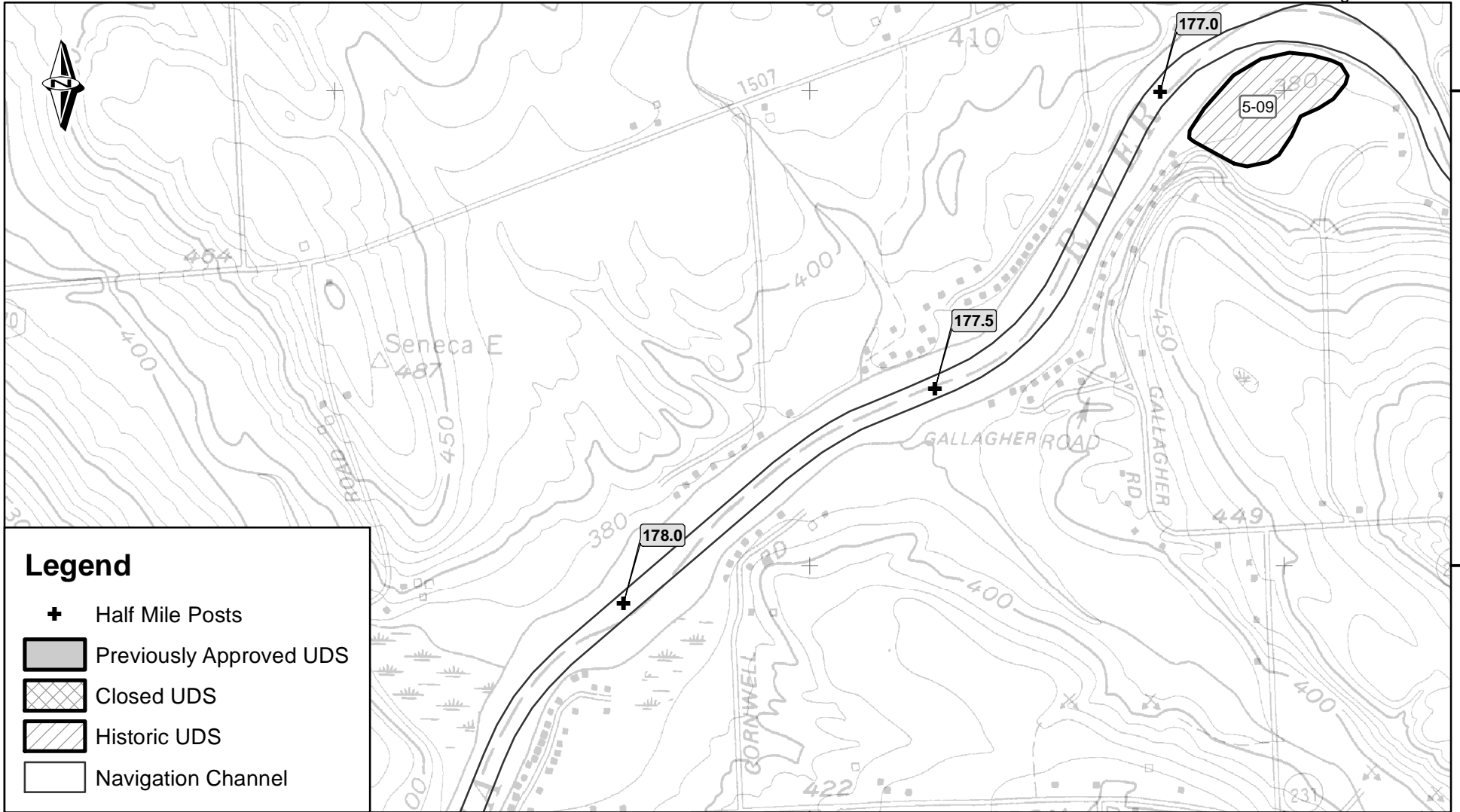
New York State Barge Canal
 Erie Canal
 New York State Canal Corporation
 Western Division, Section 5
 Oneida Lake to Lock E25, Sheet 20



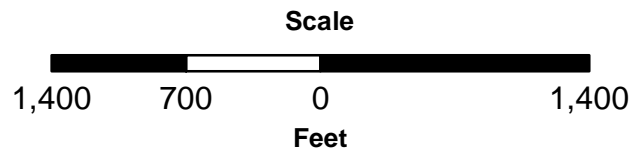
Grid: Meters, UTM, NAD83, Zone 18N
 Location: Baldwinsville 7.5 min Quadrangle and Lysander 7.5 min Quadrangle



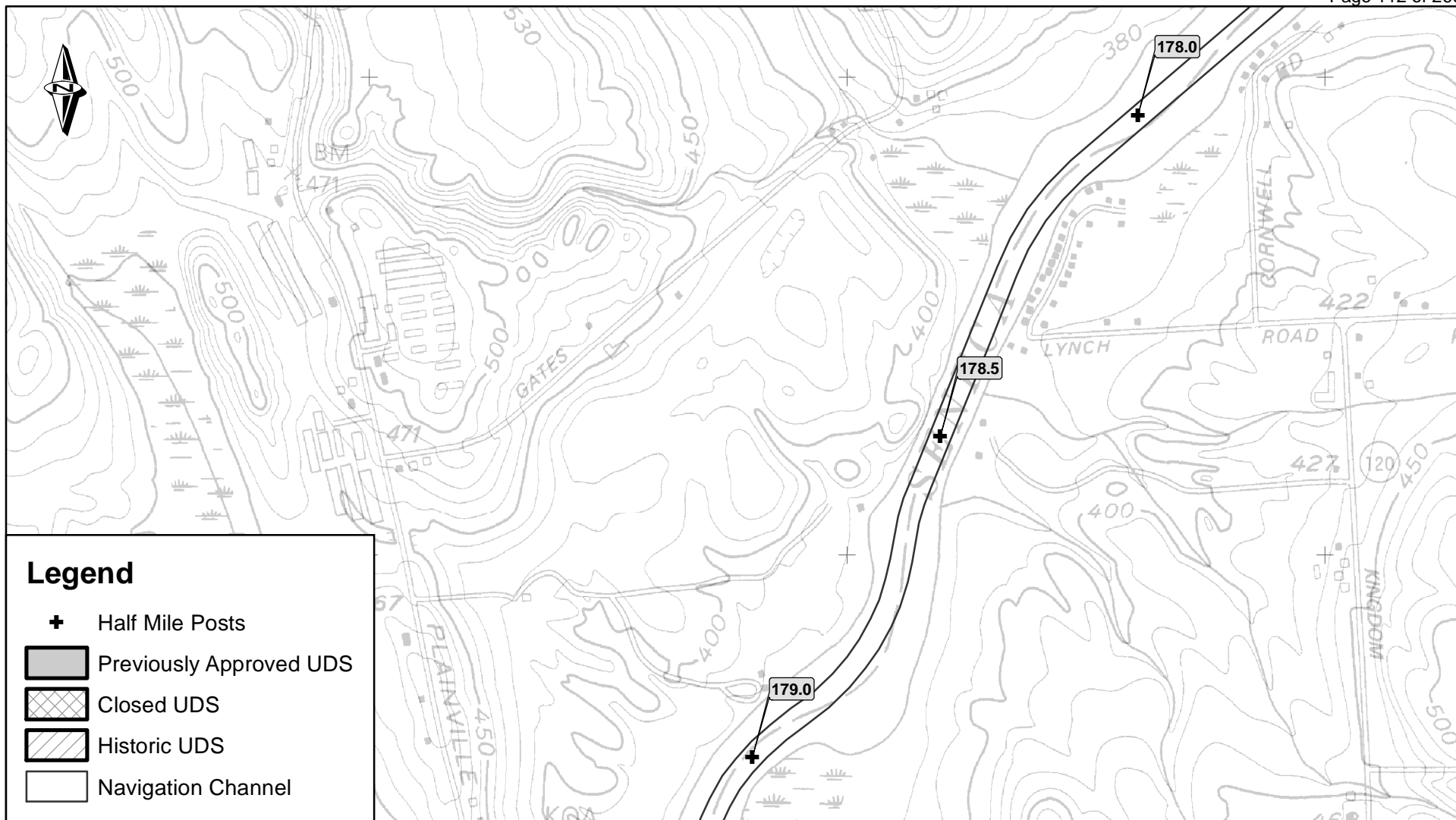
New York State Barge Canal
Erie Canal
 New York State Canal Corporation
 Western Division, Section 5
 Oneida Lake to Lock E25, Sheet 21



Grid: Meters, UTM, NAD83, Zone 18N
 Location: Lysander 7.5 min Quadrangle

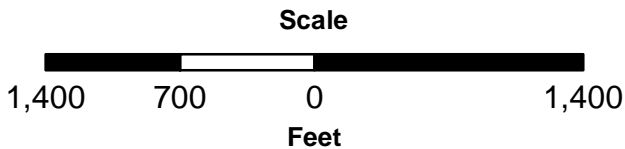


New York State Barge Canal
 Erie Canal
 New York State Canal Corporation
 Western Division, Section 5
 Oneida Lake to Lock E25, Sheet 22

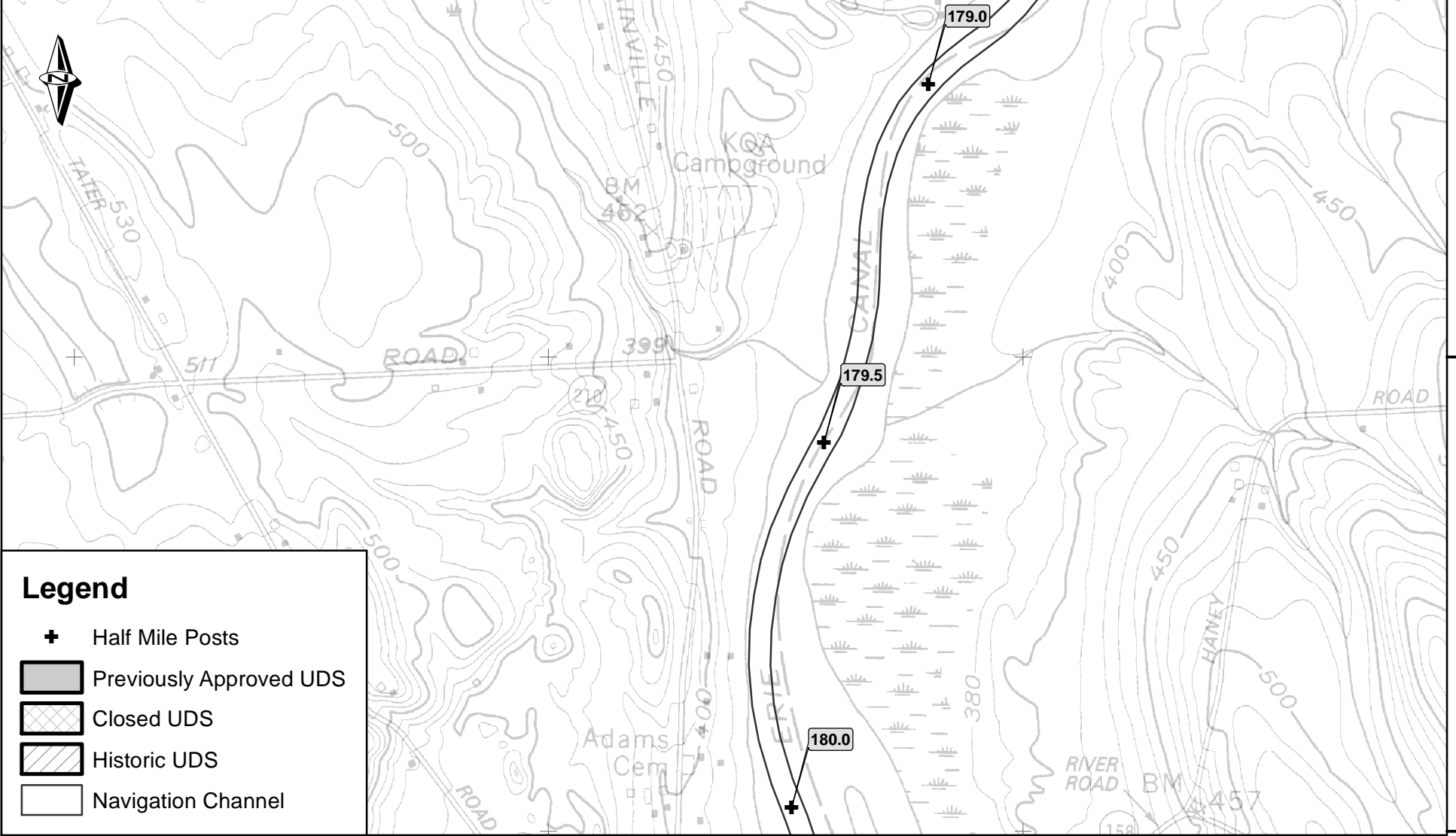


382500 383500 384500 4778000 4779000






Grid: Meters, UTM, NAD83, Zone 18N
 Location: Lysander 7.5 min Quadrangle



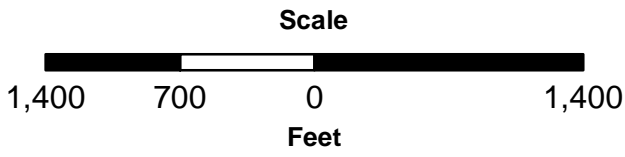
New York State Barge Canal
 Erie Canal
 New York State Canal Corporation
 Western Division, Section 5
 Oneida Lake to Lock E25, Sheet 23



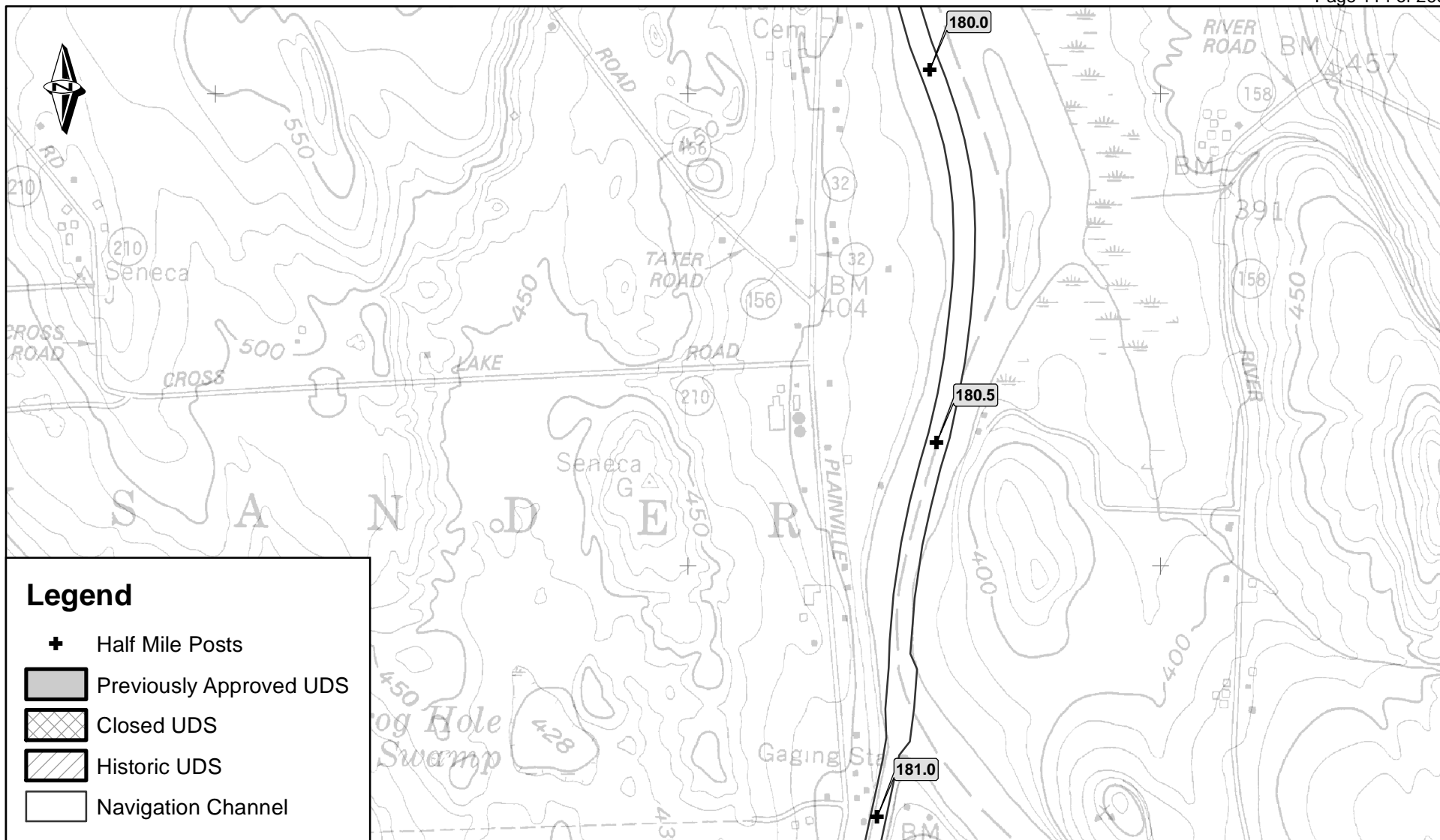
Legend

-  Half Mile Posts
-  Previously Approved UDS
-  Closed UDS
-  Historic UDS
-  Navigation Channel

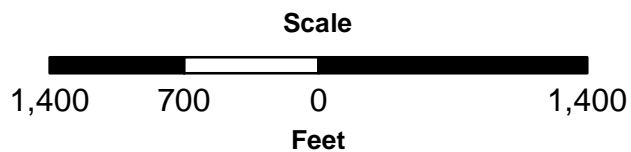
Grid: Meters, UTM, NAD83, Zone 18N
 Location: Lysander 7.5 min Quadrangle



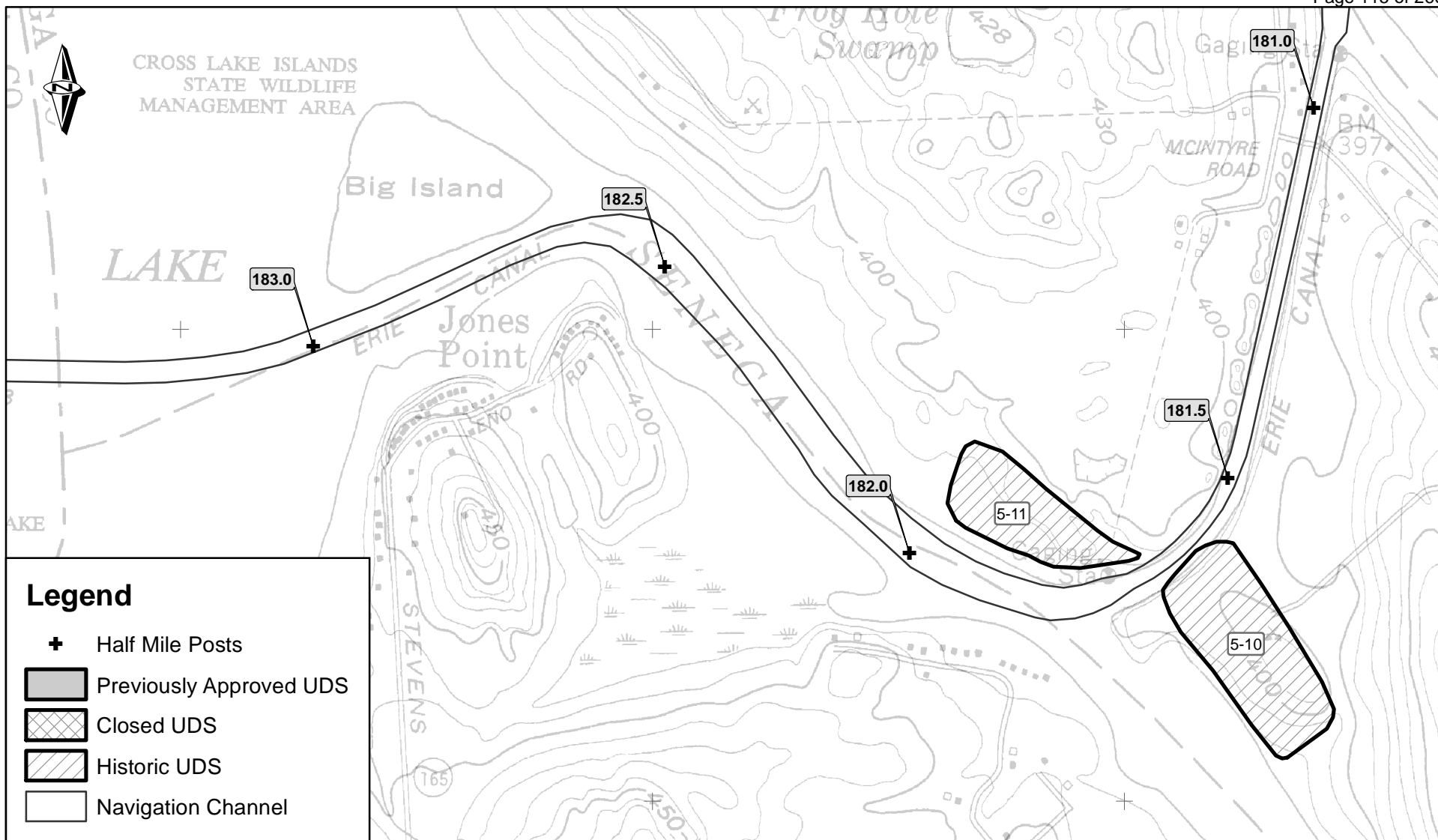
New York State Barge Canal
Erie Canal
 New York State Canal Corporation
 Western Division, Section 5
 Oneida Lake to Lock E25, Sheet 24



Grid: Meters, UTM, NAD83, Zone 18N
 Location: Lysander 7.5 min Quadrangle and Jordan 7.5 min Quadrangle



New York State Barge Canal
 Erie Canal
 New York State Canal Corporation
 Western Division, Section 5
 Oneida Lake to Lock E25, Sheet 25

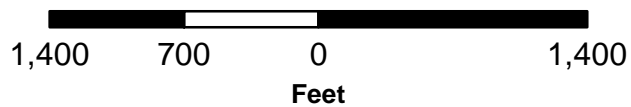


Legend

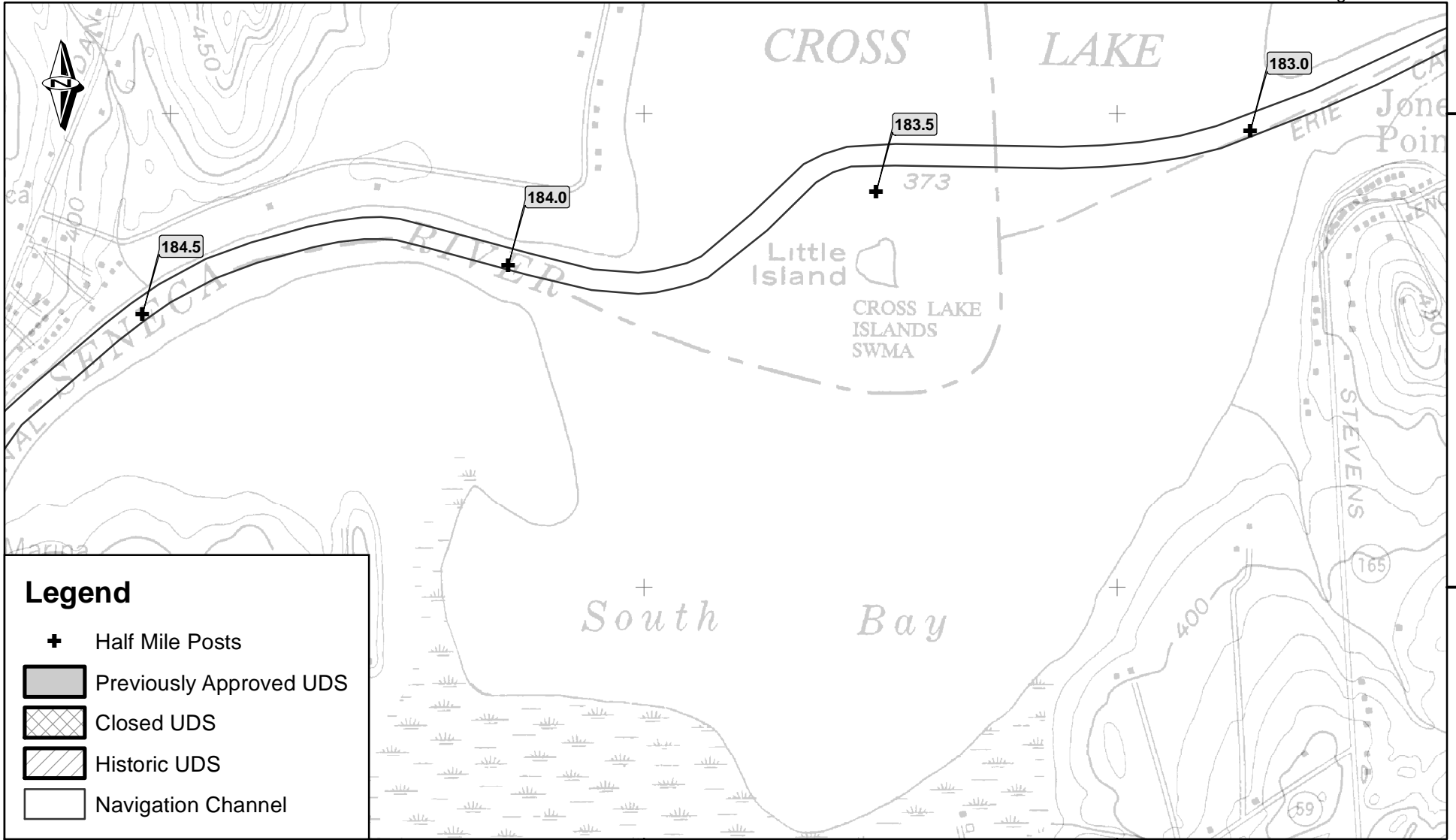
- Half Mile Posts
- Previously Approved UDS
- Closed UDS
- Historic UDS
- Navigation Channel

Grid: Meters, UTM, NAD83, Zone 18N
 Location: Jordan 7.5 min Quadrangle

Scale



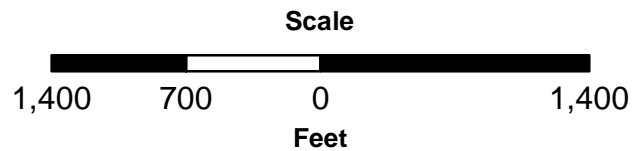
New York State Barge Canal
Erie Canal
 New York State Canal Corporation
 Western Division, Section 5
 Oneida Lake to Lock E25, Sheet 26



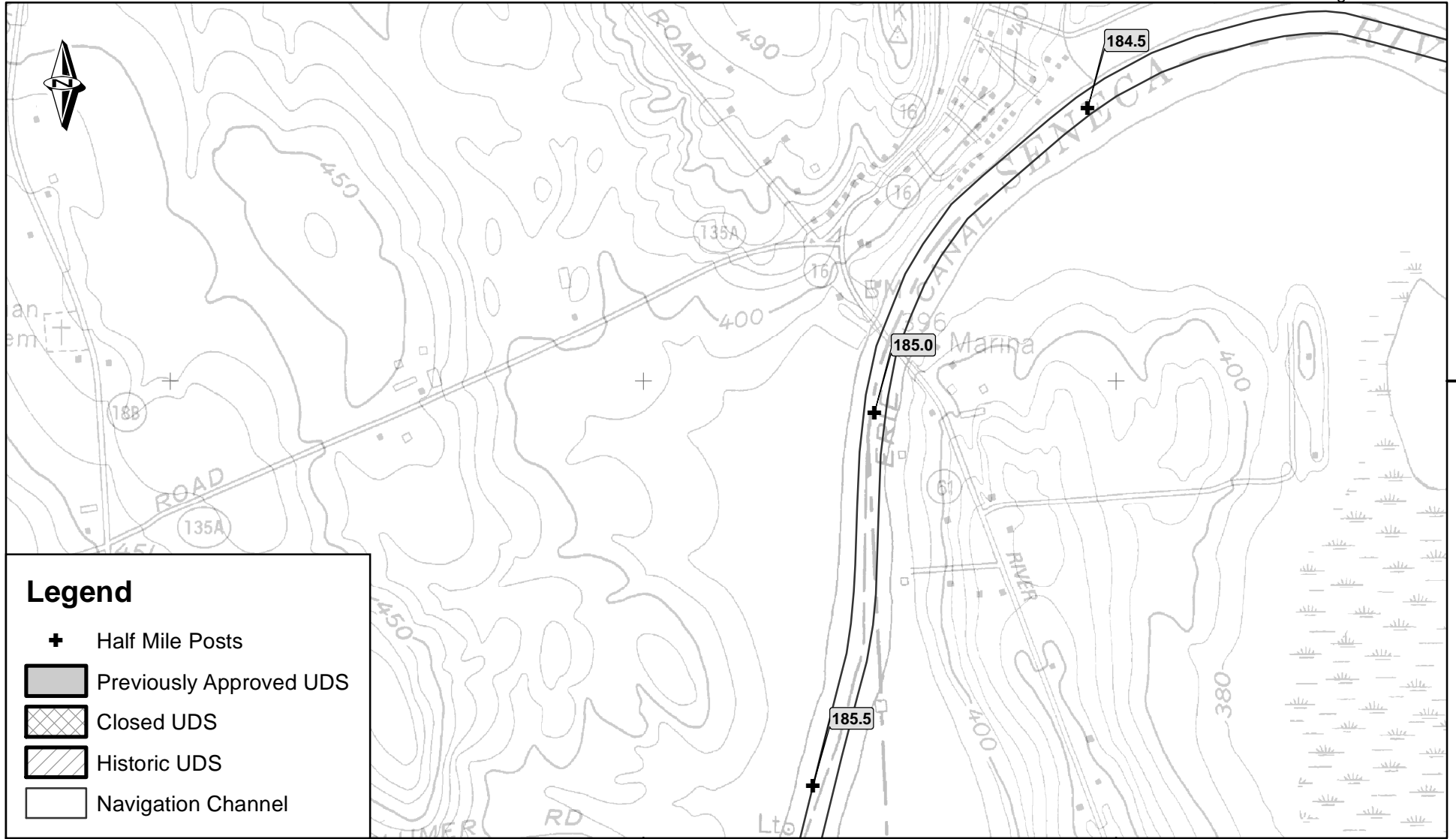
Legend

- Half Mile Posts
- Previously Approved UDS
- Closed UDS
- Historic UDS
- Navigation Channel

Grid: Meters, UTM, NAD83, Zone 18N
 Location: Jordan 7.5 min Quadrangle



New York State Barge Canal
Erie Canal
 New York State Canal Corporation
 Western Division, Section 5
 Oneida Lake to Lock E25, Sheet 27



Legend

- Half Mile Posts
- Previously Approved UDS
- Closed UDS
- Historic UDS
- Navigation Channel

376500

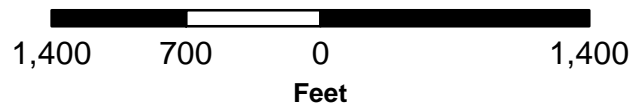
377500

378500

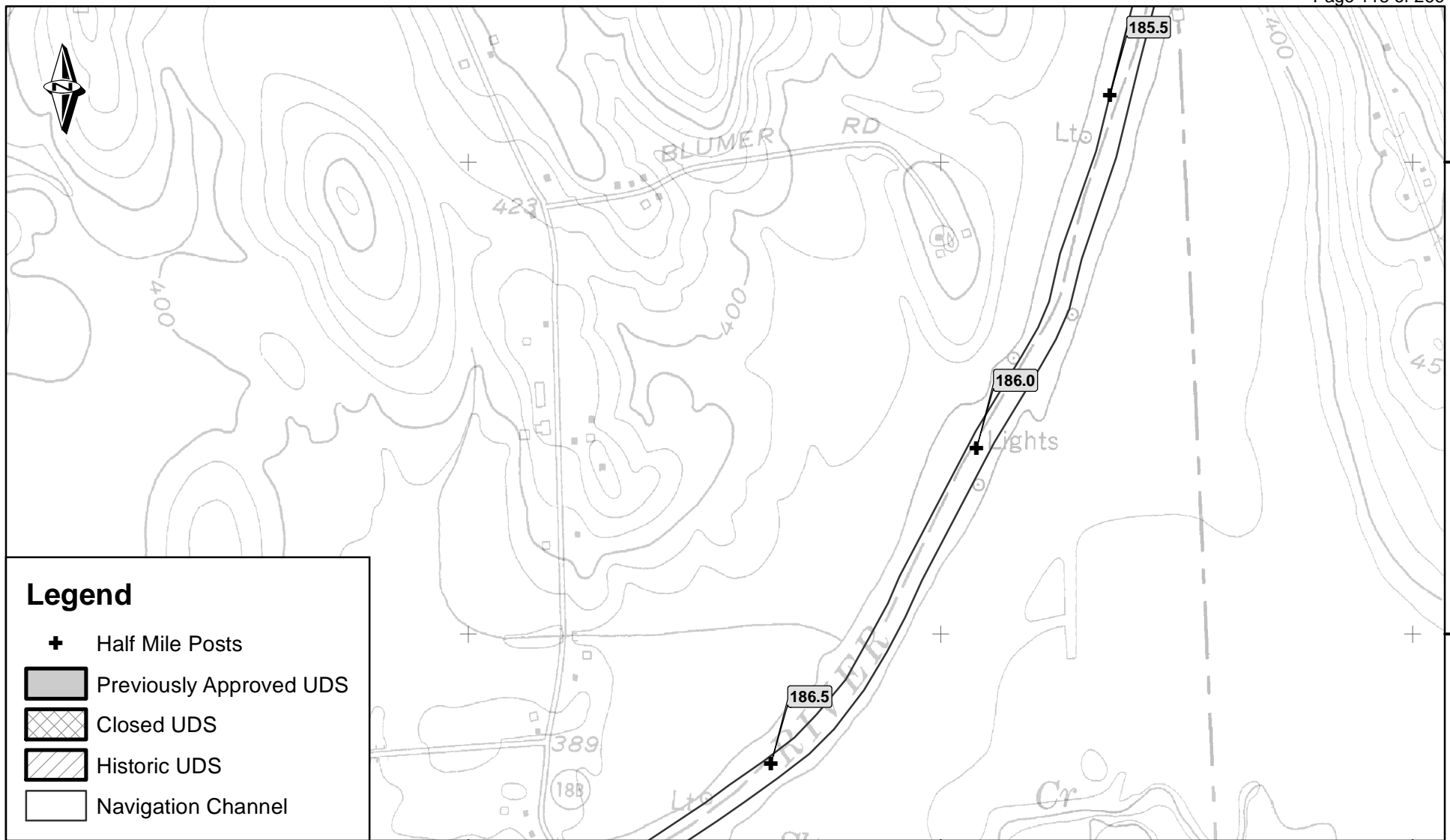
4773000

Grid: Meters, UTM, NAD83, Zone 18N
Location: Jordan 7.5 min Quadrangle and Weedsport 7.5 min Quadrangle

Scale

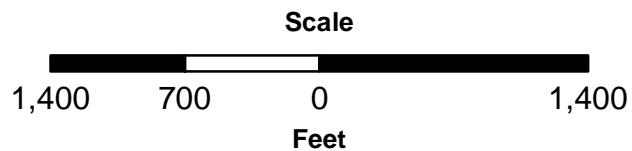


New York State Barge Canal
 Erie Canal
 New York State Canal Corporation
 Western Division, Section 5
 Oneida Lake to Lock E25, Sheet 28

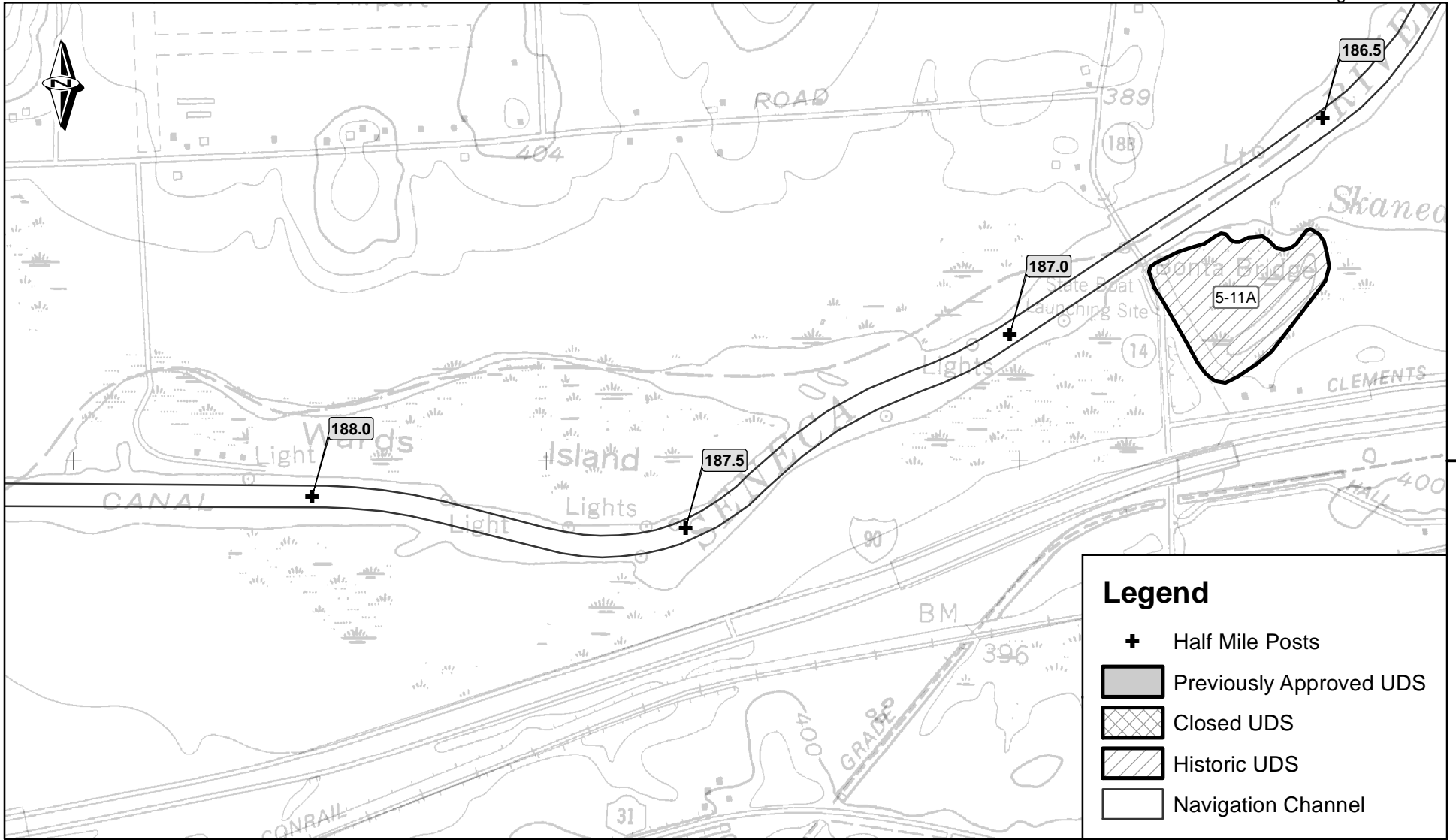


Grid: Meters, UTM, NAD83, Zone 18N
 Location: Weedsport 7.5 min Quadrangle

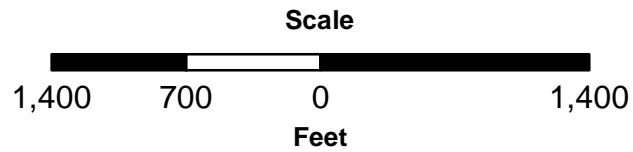
376500 377500 378500 4771000 4772000



New York State Barge Canal
 Erie Canal
 New York State Canal Corporation
 Western Division, Section 5
 Oneida Lake to Lock E25, Sheet 29



Grid: Meters, UTM, NAD83, Zone 18N
 Location: Weedsport 7.5 min Quadrangle

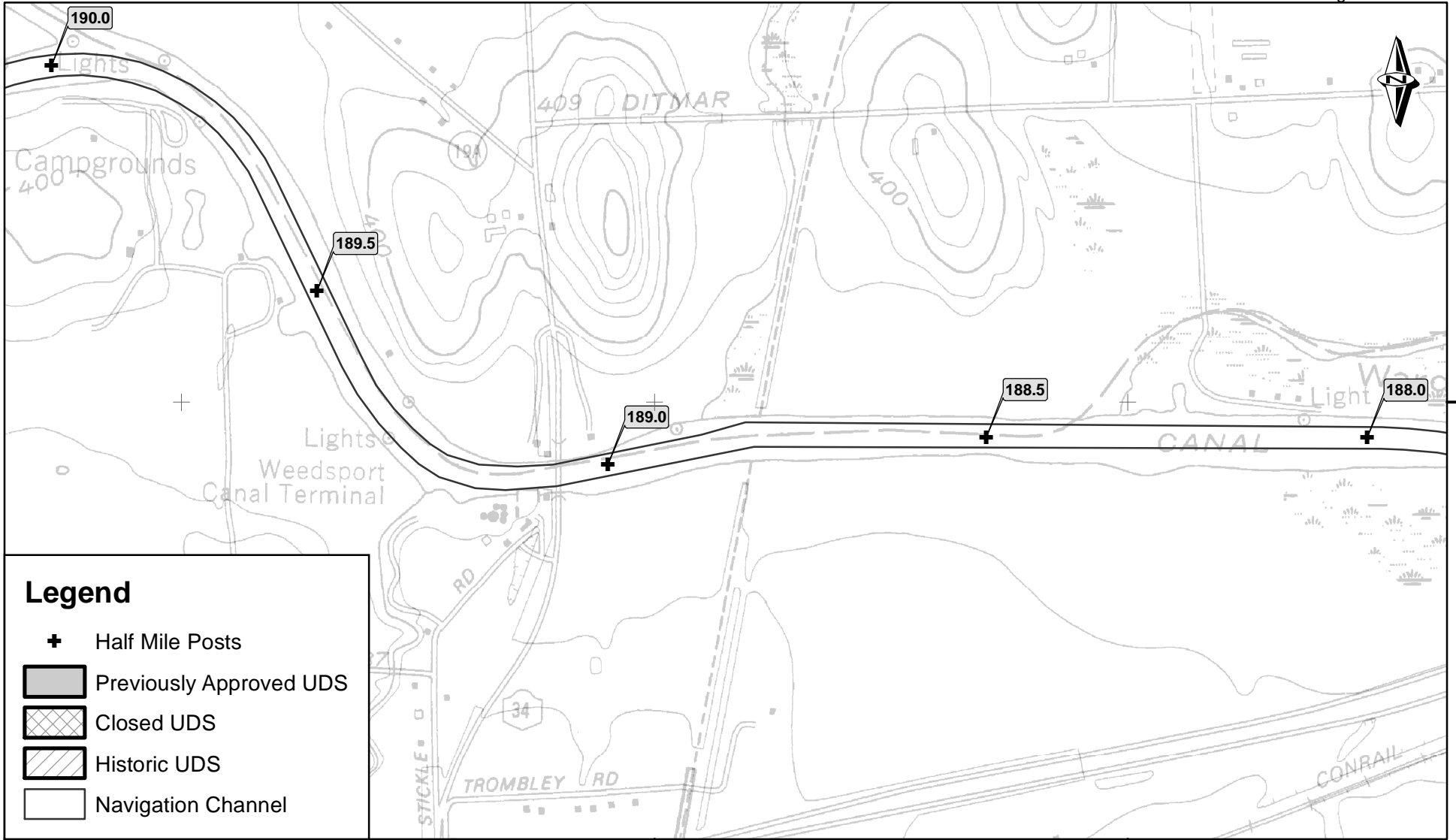


Legend

- Half Mile Posts
- Previously Approved UDS
- Closed UDS
- Historic UDS
- Navigation Channel



New York State Barge Canal
 Erie Canal
 New York State Canal Corporation
 Western Division, Section 5
 Oneida Lake to Lock E25, Sheet 10



Legend

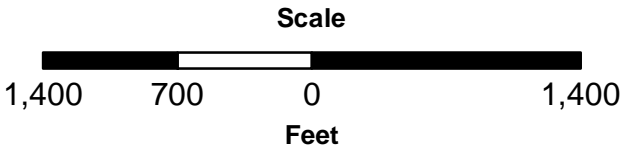
- Half Mile Posts
- Previously Approved UDS
- Closed UDS
- Historic UDS
- Navigation Channel

372500

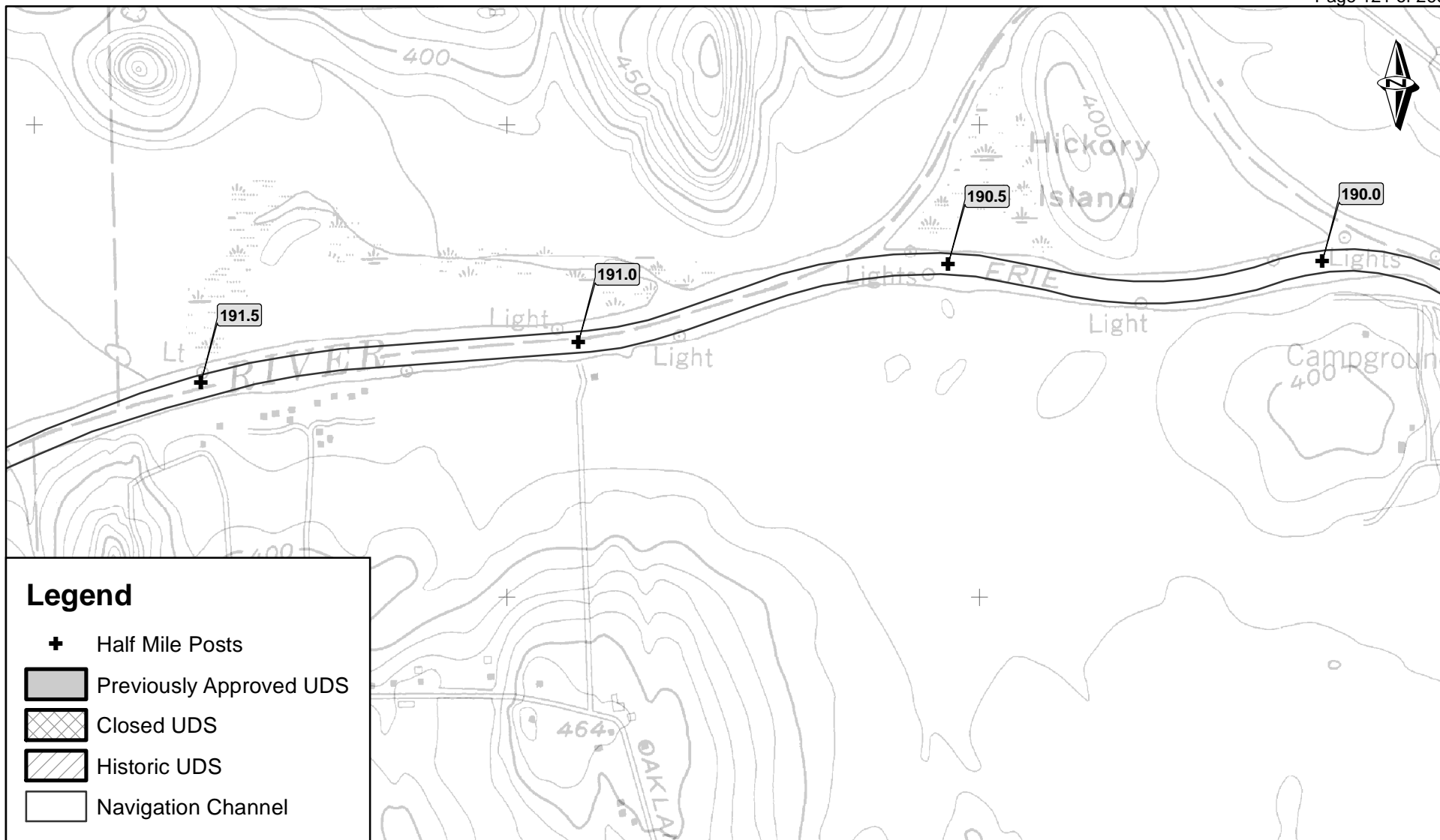
373500

374500






Grid: Meters, UTM, NAD83, Zone 18N
Location: Weedsport 7.5 min Quadrangle



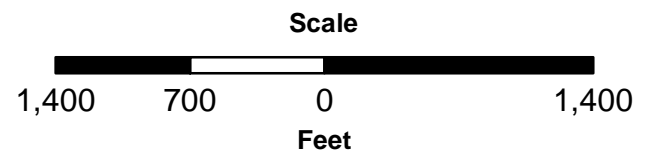
New York State Barge Canal
Erie Canal
New York State Canal Corporation
Western Division, Section 5
Oneida Lake to Lock E25, Sheet 131



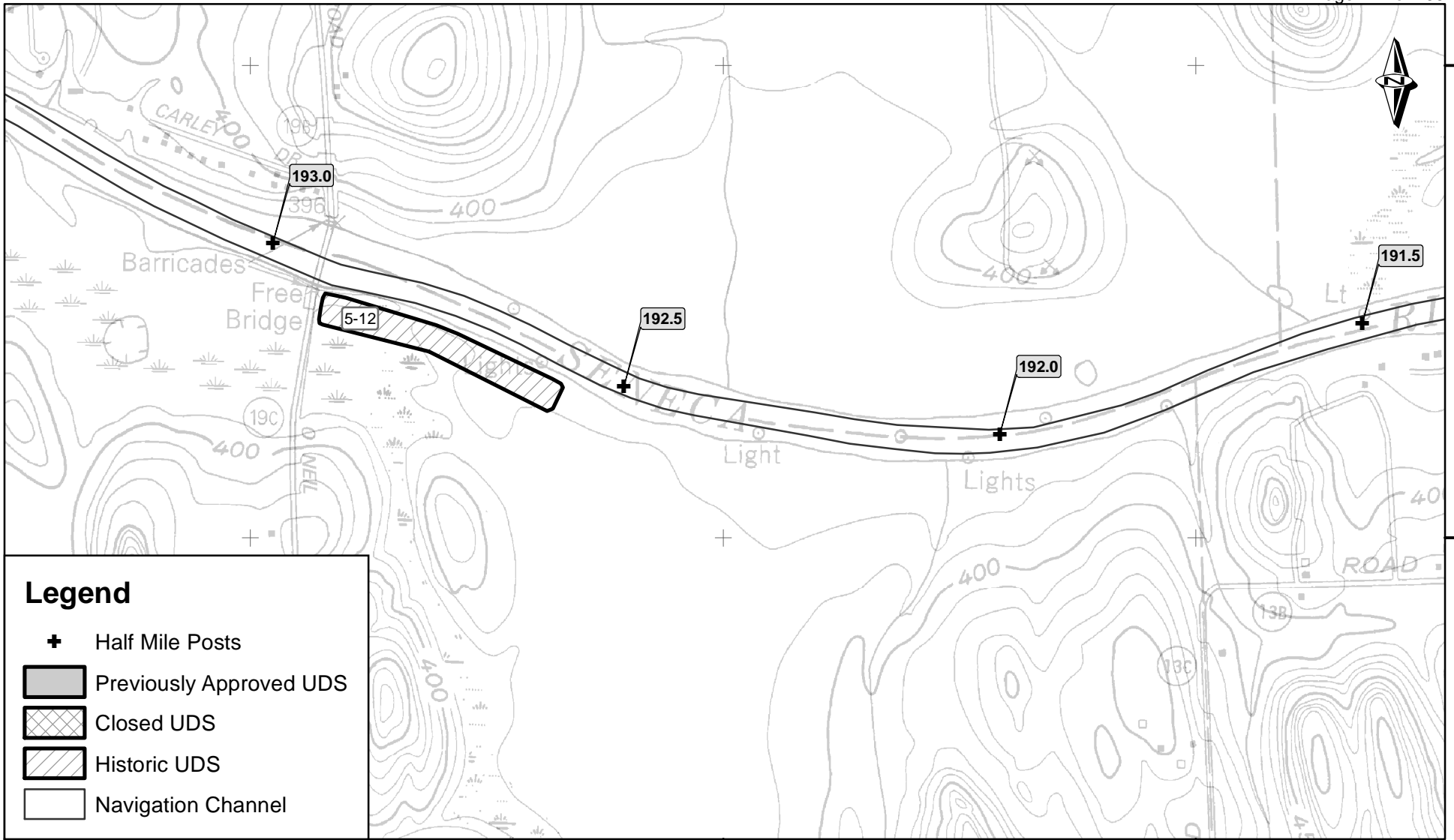
Legend

-  Half Mile Posts
-  Previously Approved UDS
-  Closed UDS
-  Historic UDS
-  Navigation Channel

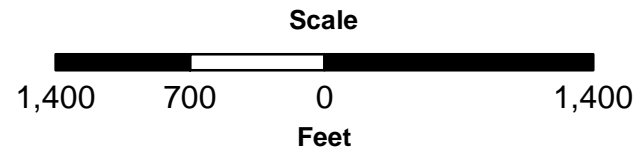
Grid: Meters, UTM, NAD83, Zone 18N
 Location: Weedsport 7.5 min Quadrangle



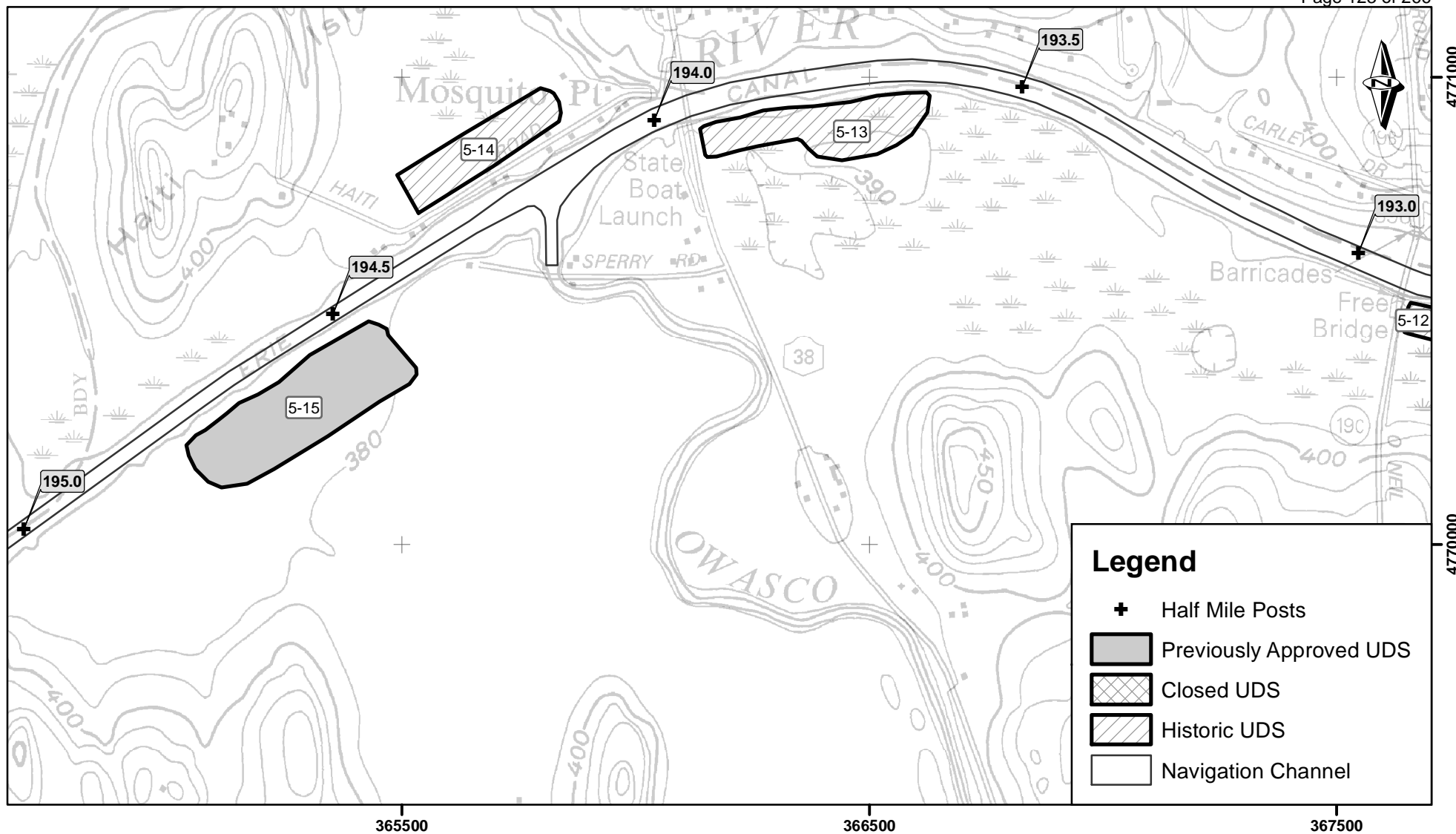
New York State Barge Canal
Erie Canal
 New York State Canal Corporation
 Western Division, Section 5
 Oneida Lake to Lock E25, Sheet 32



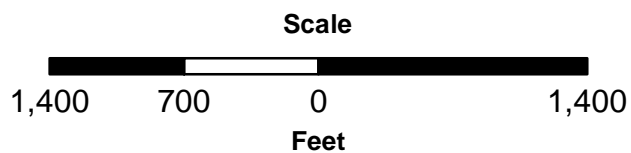
Grid: Meters, UTM, NAD83, Zone 18N
 Location: Weedsport 7.5 min Quadrangle and Montezuma 7.5 min Quadrangle



New York State Barge Canal
 Erie Canal
 New York State Canal Corporation
 Western Division, Section 5
 Oneida Lake to Lock E25, Sheet 33



Grid: Meters, UTM, NAD83, Zone 18N
 Location: Montezuma 7.5 min Quadrangle

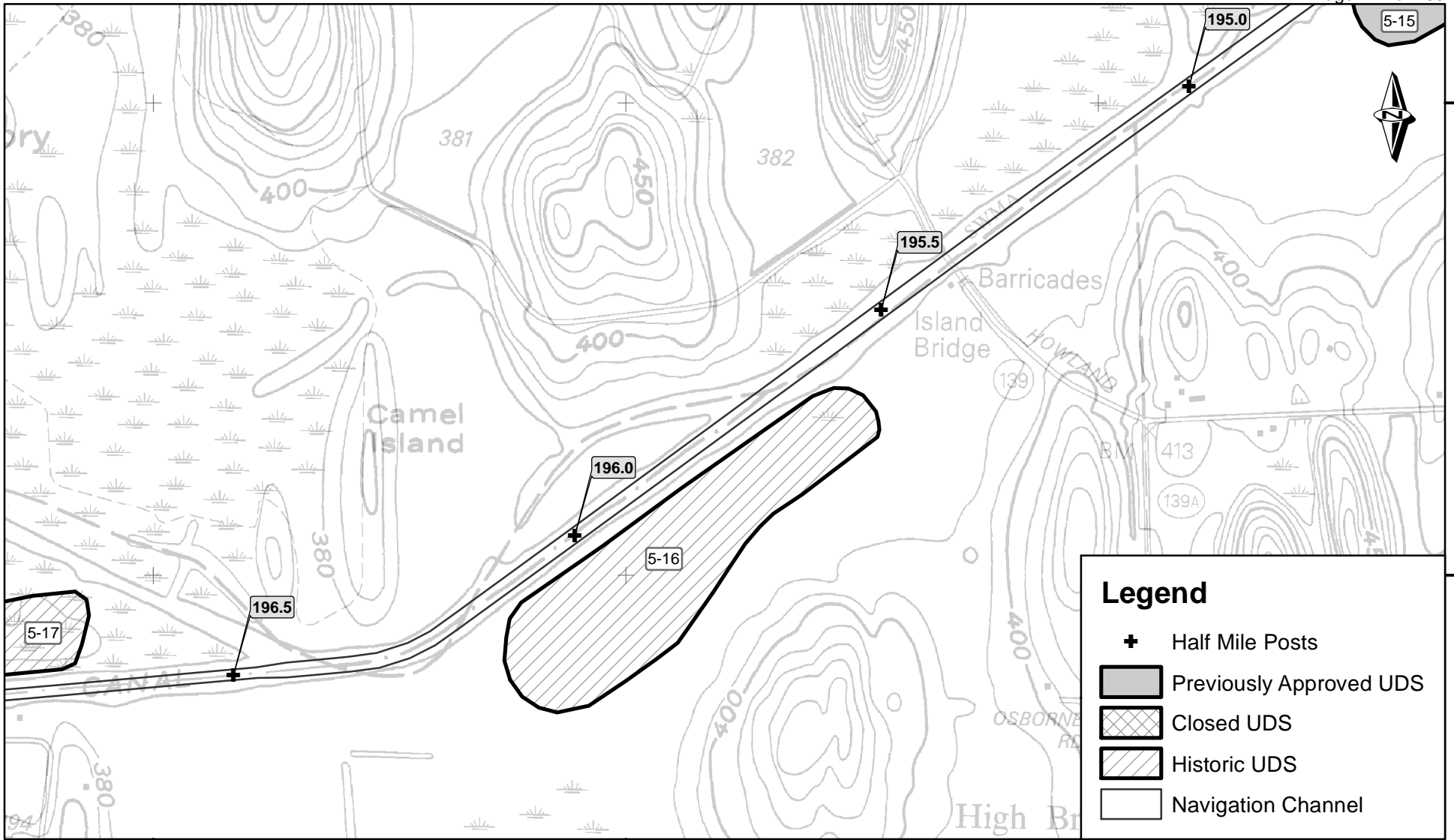


Legend

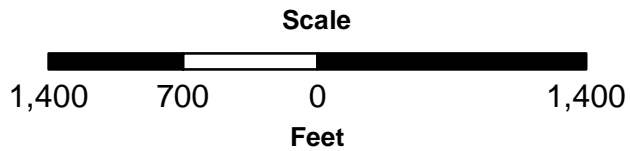
- Half Mile Posts
- Previously Approved UDS
- Closed UDS
- Historic UDS
- Navigation Channel



New York State Barge Canal
Erie Canal
 New York State Canal Corporation
 Western Division, Section 5
 Oneida Lake to Lock E25, Sheet 34



Grid: Meters, UTM, NAD83, Zone 18N
 Location: Montezuma 7.5 min Quadrangle

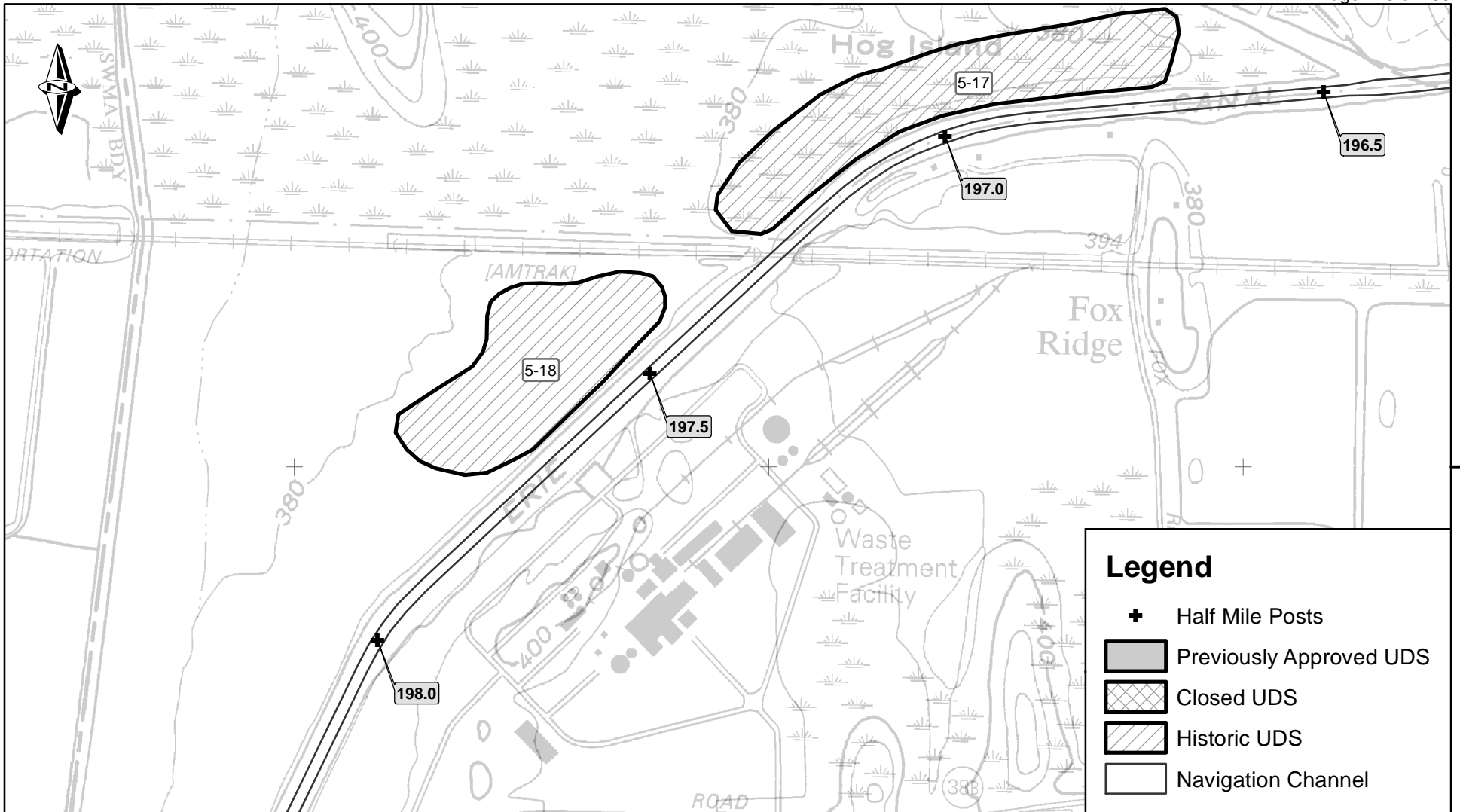


Legend

- Half Mile Posts
- Previously Approved UDS
- Closed UDS
- Historic UDS
- Navigation Channel



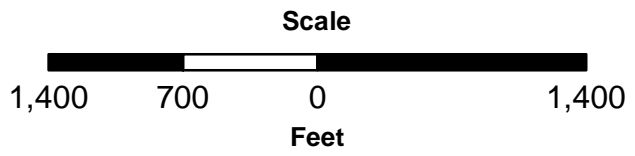
New York State Barge Canal
 Erie Canal
 New York State Canal Corporation
 Western Division, Section 5
 Oneida Lake to Lock E25, Sheet 35



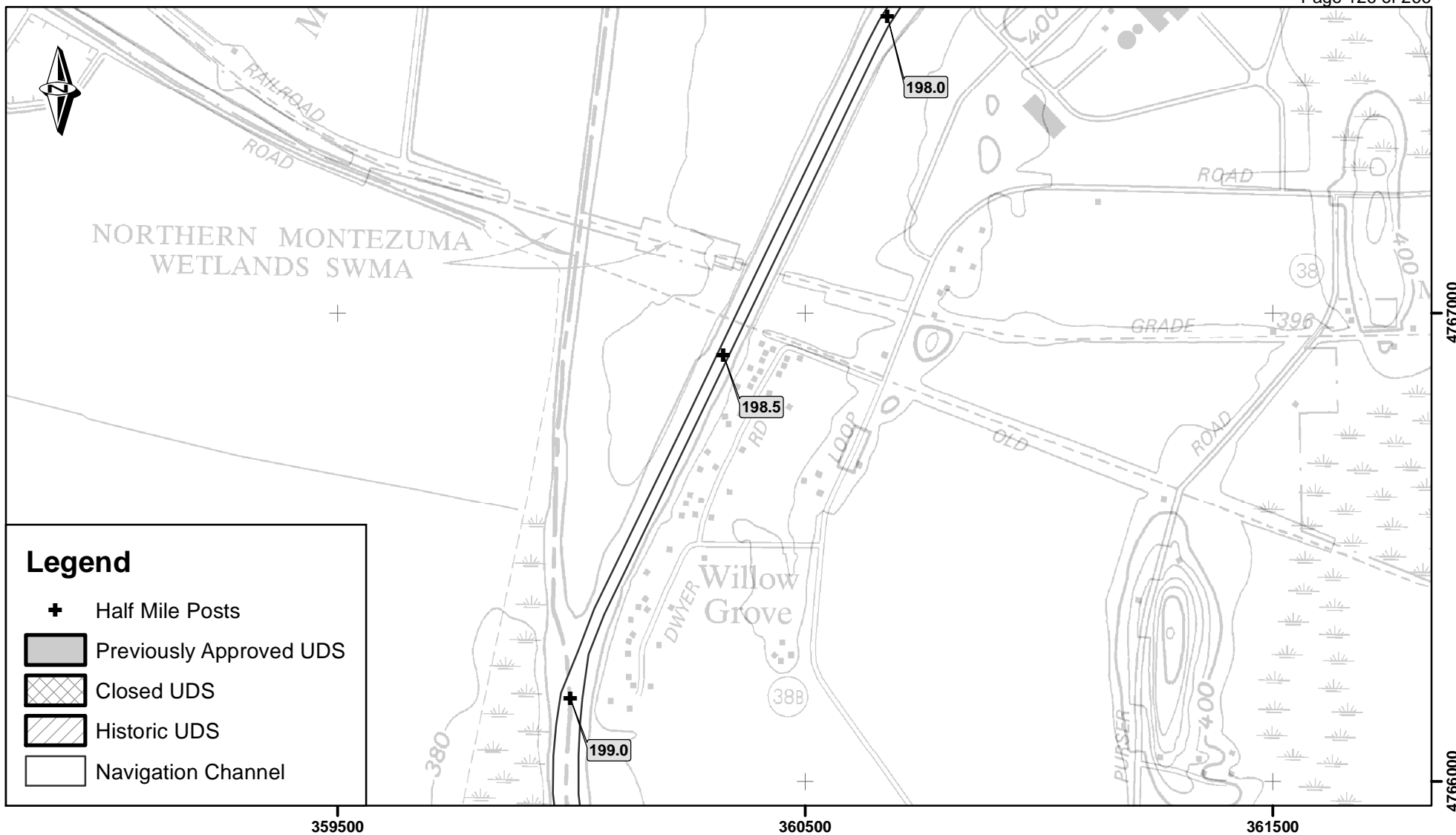
Legend

- Half Mile Posts
- Previously Approved UDS
- Closed UDS
- Historic UDS
- Navigation Channel

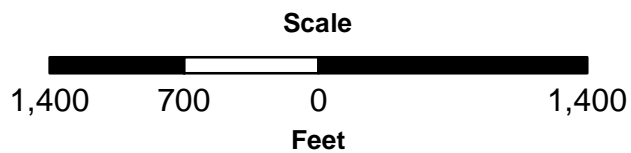
Grid: Meters, UTM, NAD83, Zone 18N
 Location: Montezuma 7.5 min Quadrangle



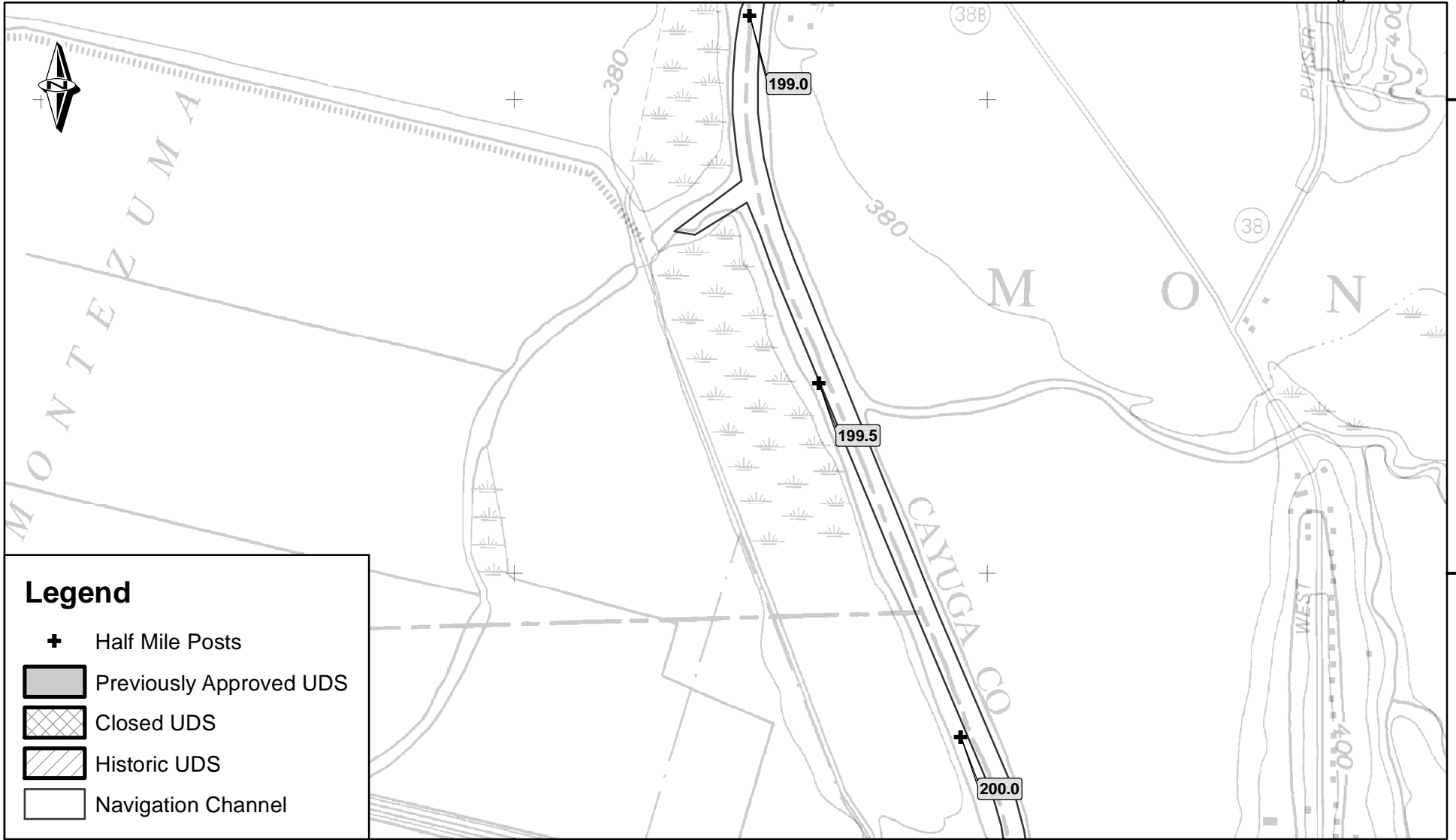
New York State Barge Canal
Erie Canal
 New York State Canal Corporation
 Western Division, Section 5
 Oneida Lake to Lock E25, Sheet 125








Grid: Meters, UTM, NAD83, Zone 18N
 Location: Montezuma 7.5 min Quadrangle



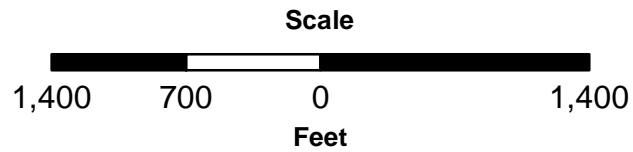
New York State Barge Canal
 Erie Canal
 New York State Canal Corporation
 Western Division, Section 5
 Oneida Lake to Lock E25, Sheet 37



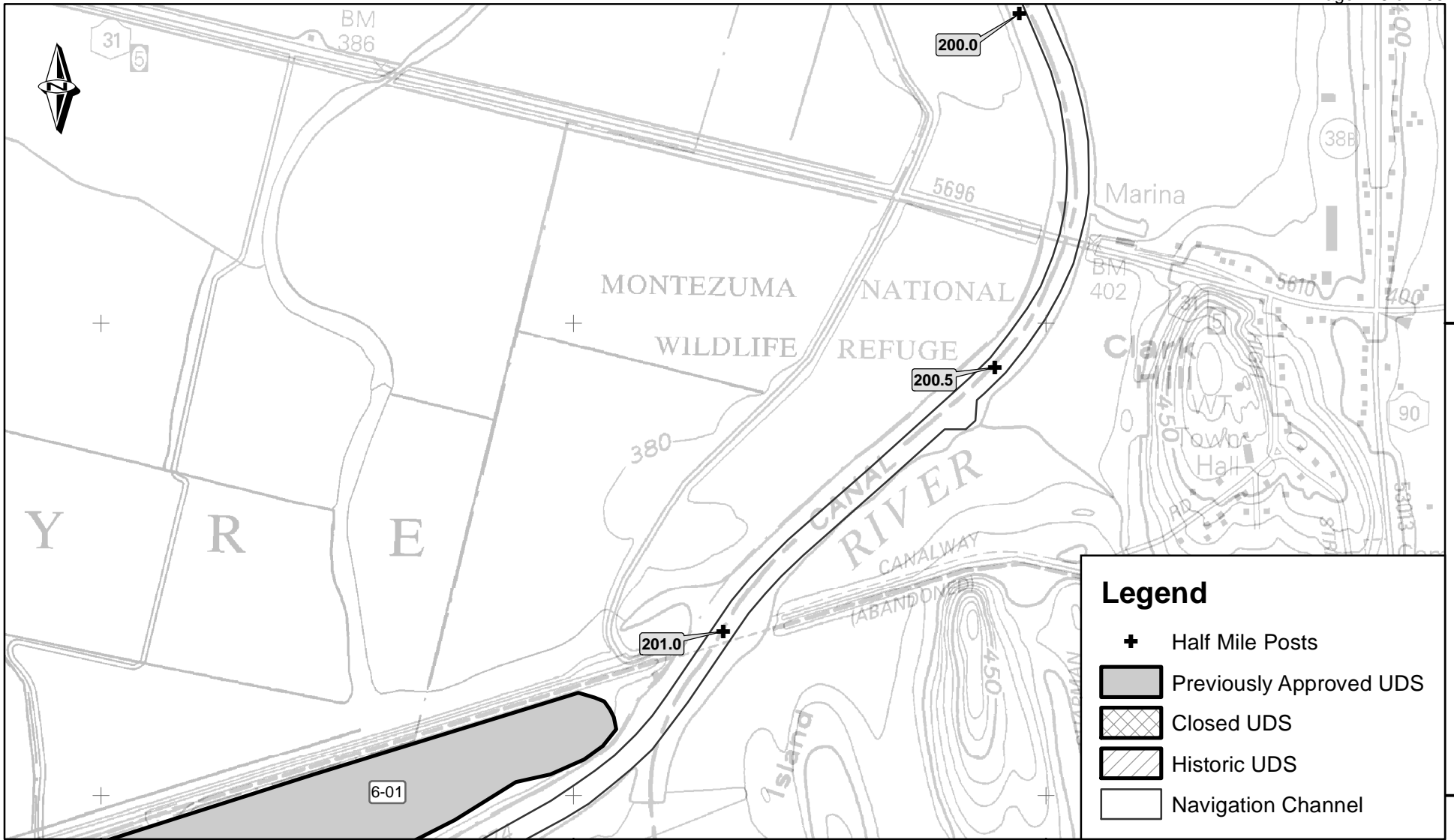
Legend

-  Half Mile Posts
-  Previously Approved UDS
-  Closed UDS
-  Historic UDS
-  Navigation Channel

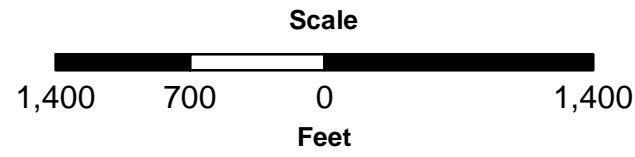
Grid: Meters, UTM, NAD83, Zone 18N
 Location: Montezuma 7.5 min Quadrangle



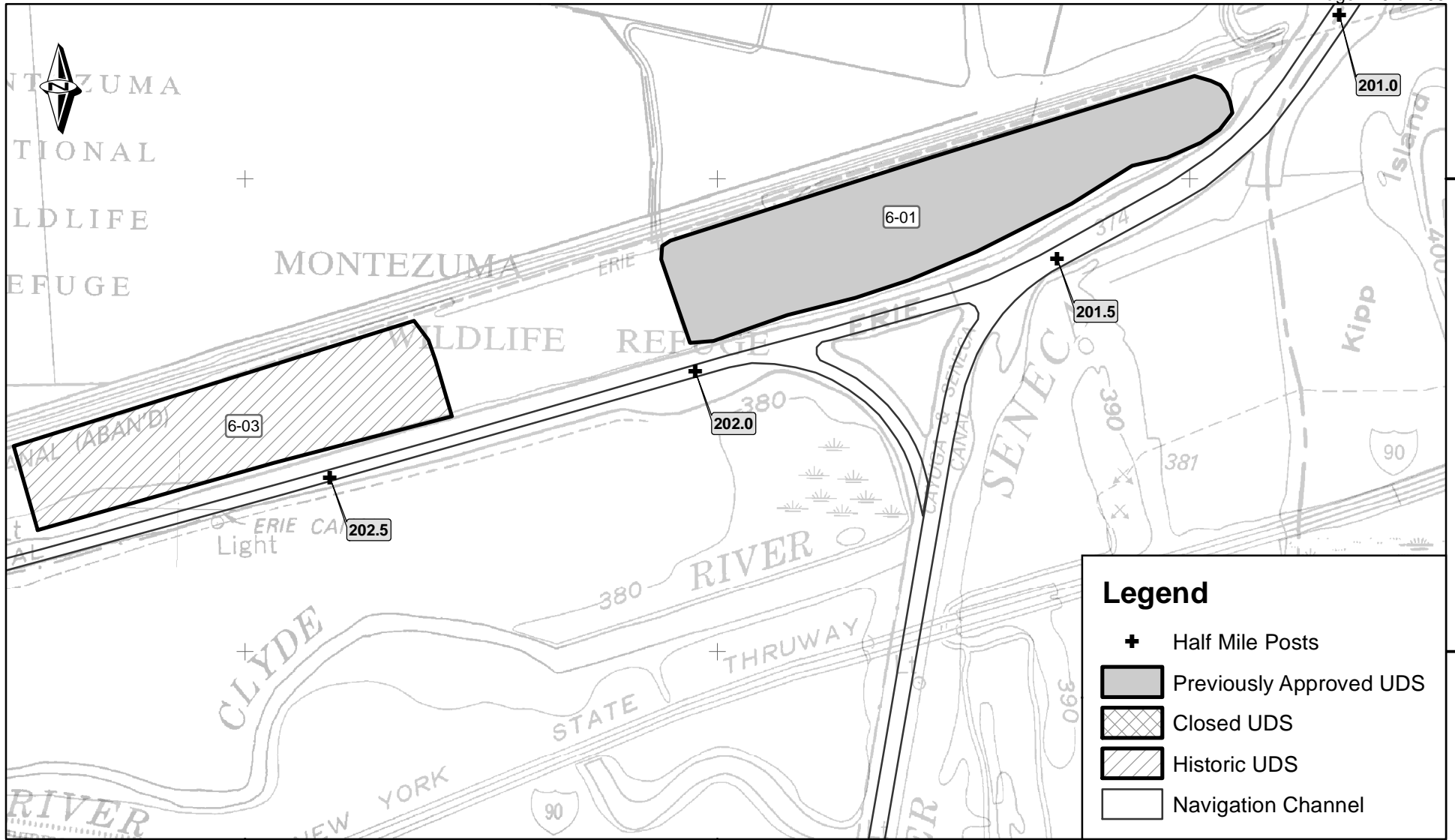
New York State Barge Canal
 Erie Canal
 New York State Canal Corporation
 Western Division, Section 5
 Oneida Lake to Lock E25, Sheet 128



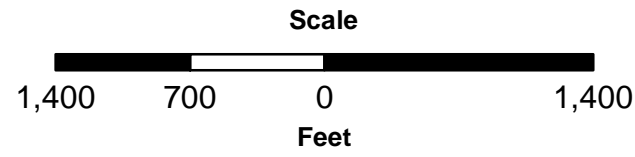
Grid: Meters, UTM, NAD83, Zone 18N
 Location: Montezuma 7.5 min Quadrangle



New York State Barge Canal
 Erie Canal
 New York State Canal Corporation
 Western Division, Section 5
 Oneida Lake to Lock E25, Sheet 39



Grid: Meters, UTM, NAD83, Zone 18N
 Location: Montezuma 7.5 min Quadrangle

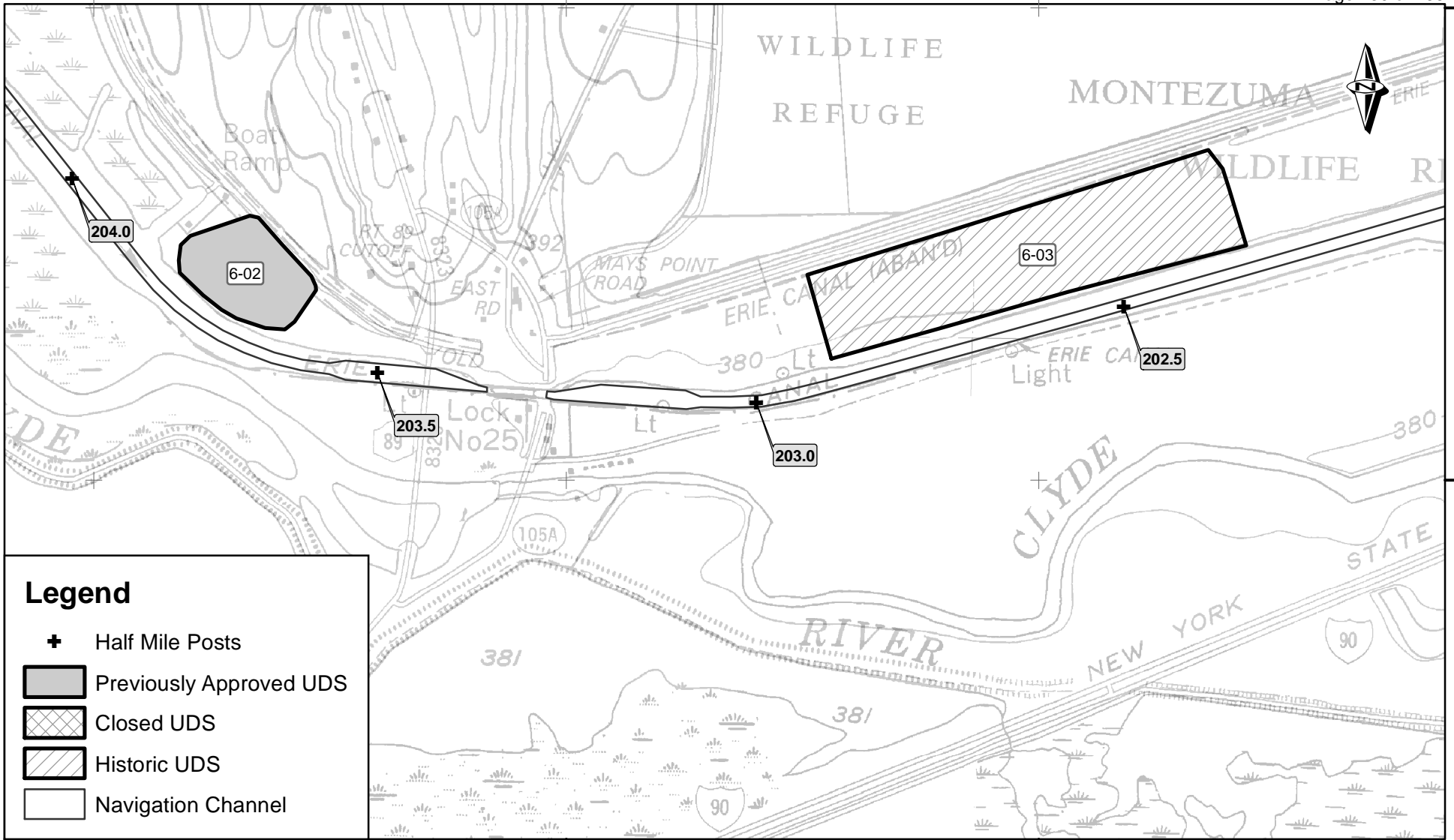


Legend

- Half Mile Posts
- Previously Approved UDS
- Closed UDS
- Historic UDS
- Navigation Channel



New York State Barge Canal
 Erie Canal
 New York State Canal Corporation
 Western Division, Section 5
 Oneida Lake to Lock E25, Sheet 40



Legend

- ⊕ Half Mile Posts
- ▒ Previously Approved UDS
- ▤ Closed UDS
- ▨ Historic UDS
- ▭ Navigation Channel

355500

356500

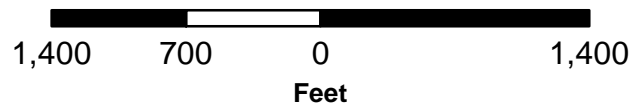
357500

4763000

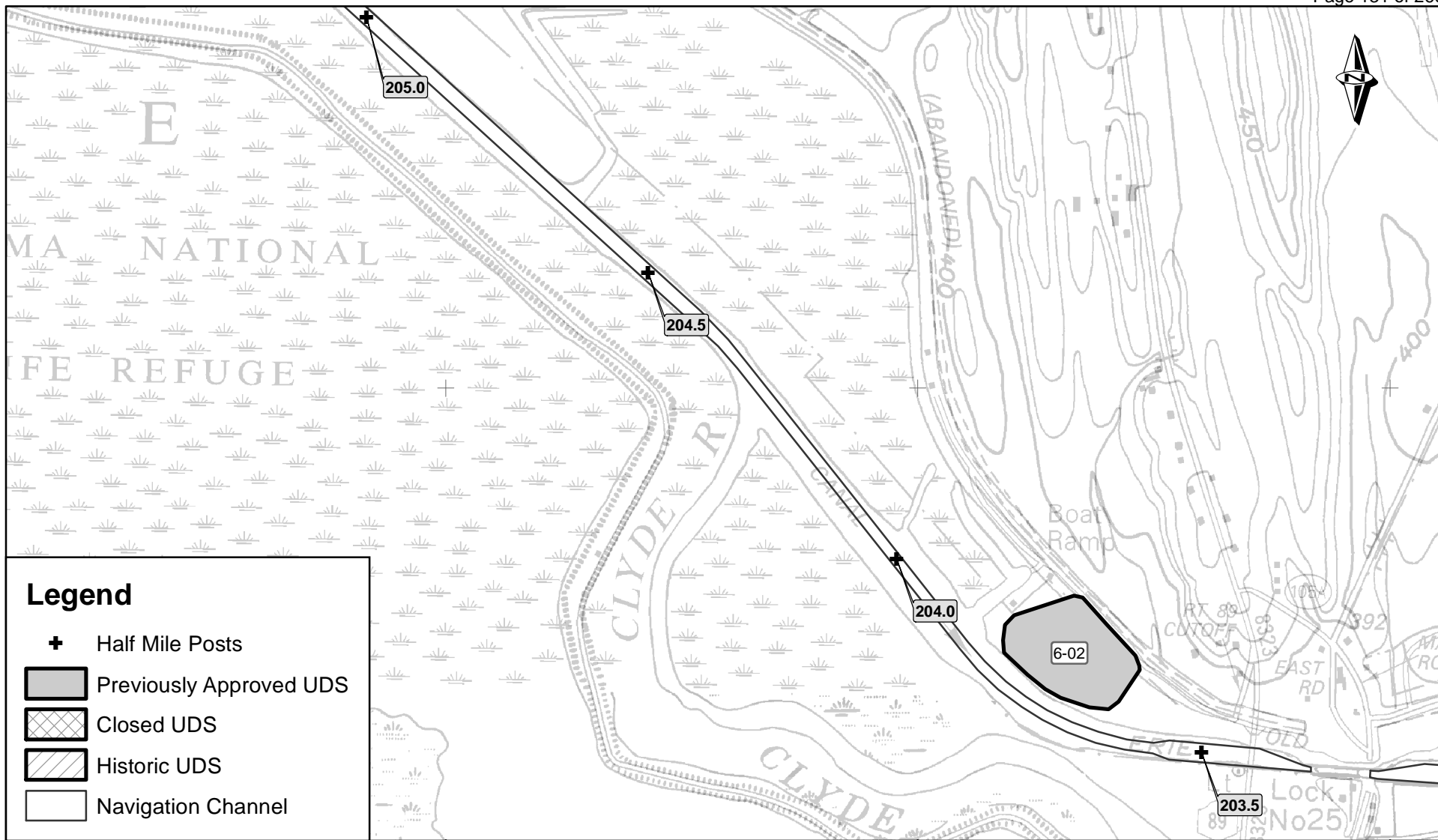
4762000

Grid: Meters, UTM, NAD83, Zone 18N
Location: Montezuma 7.5 min Quadrangle and Seneca Falls 7.5 min Quadrangle

Scale



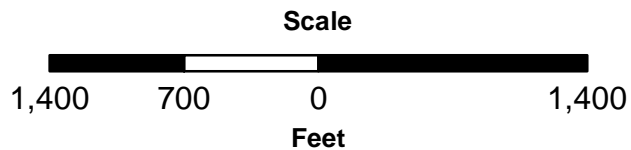
New York State Barge Canal
 Erie Canal
 New York State Canal Corporation
 Western Division, Section 5
 Oneida Lake to Lock E25, Sheet 41



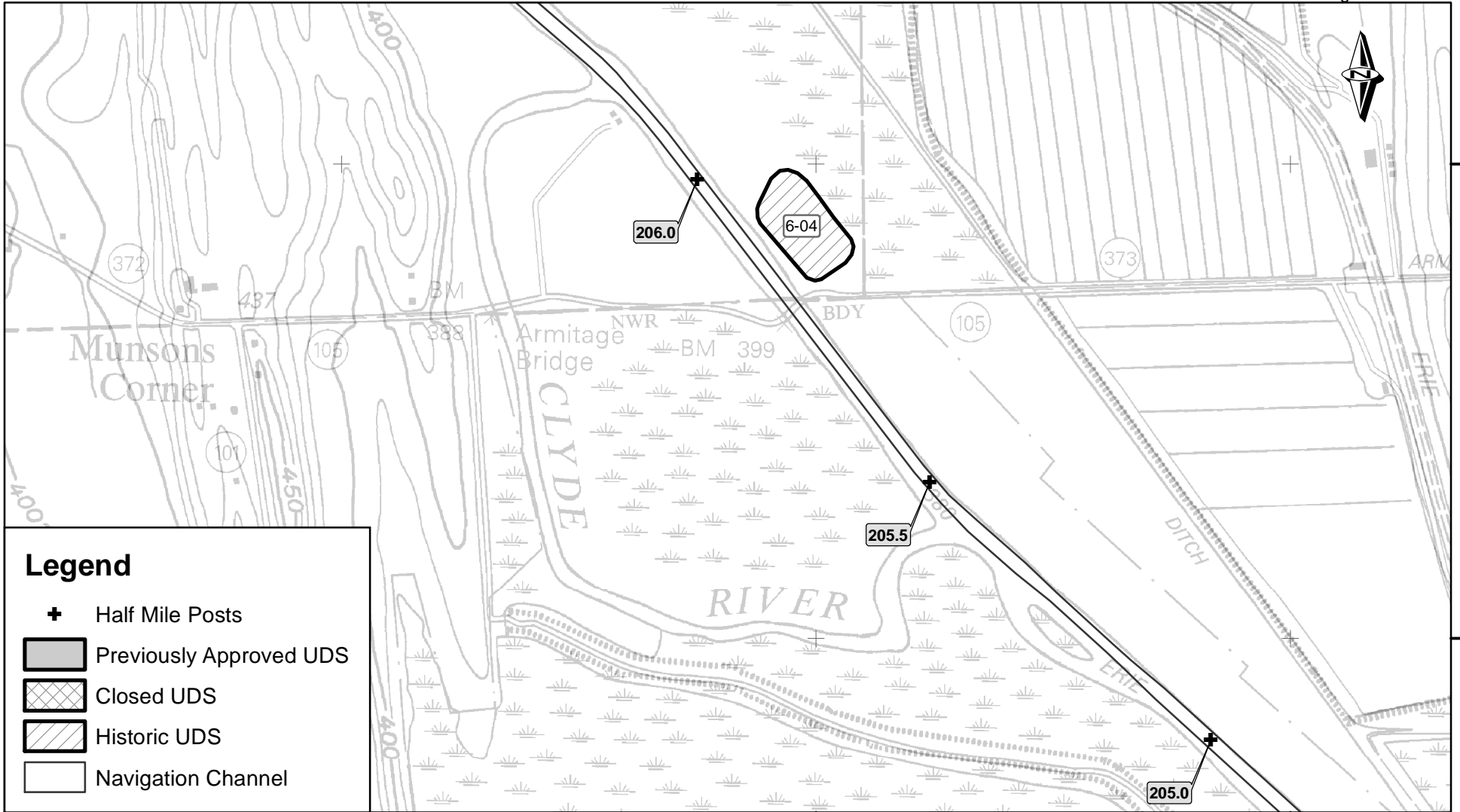
Legend

-  Half Mile Posts
-  Previously Approved UDS
-  Closed UDS
-  Historic UDS
-  Navigation Channel

Grid: Meters, UTM, NAD83, Zone 18N
 Location: Seneca Falls 7.5 min Quadrangle and Savannah 7.5 min Quadrangle



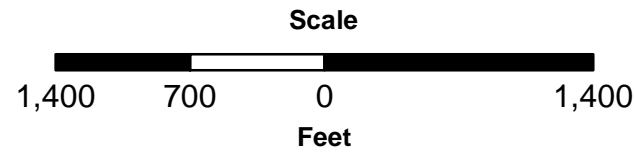
New York State Barge Canal
 Erie Canal
 New York State Canal Corporation
 Western Division, Section 6
 Lock E25 to Lock E30, Sheet 1



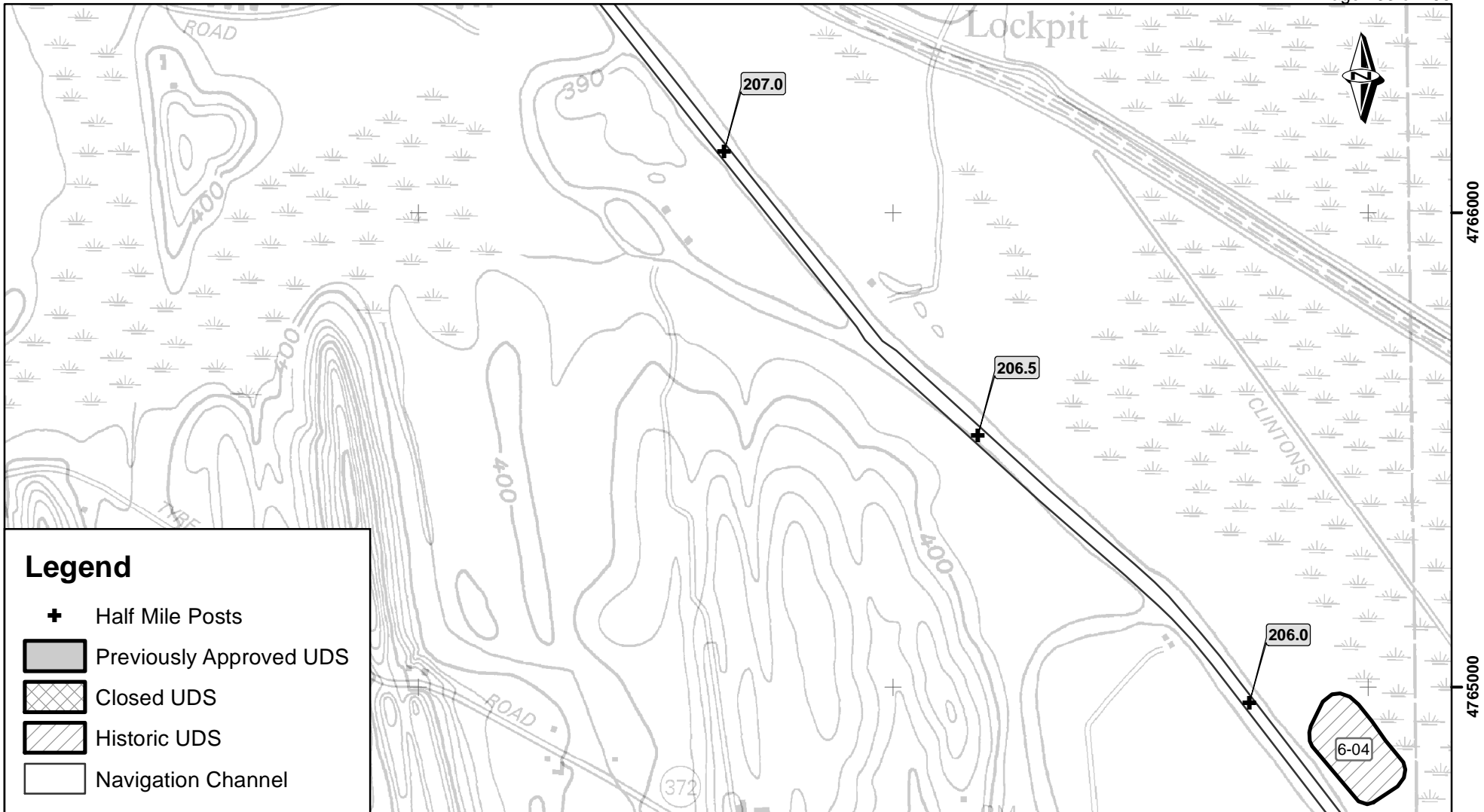
Legend

- Half Mile Posts
- Previously Approved UDS
- Closed UDS
- Historic UDS
- Navigation Channel

Grid: Meters, UTM, NAD83, Zone 18N
Location: Savannah 7.5 min Quadrangle



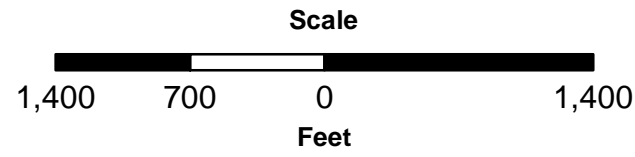
New York State Barge Canal
Erie Canal
New York State Canal Corporation
Western Division, Section 6
Lock E25 to Lock E30, Sheet 2



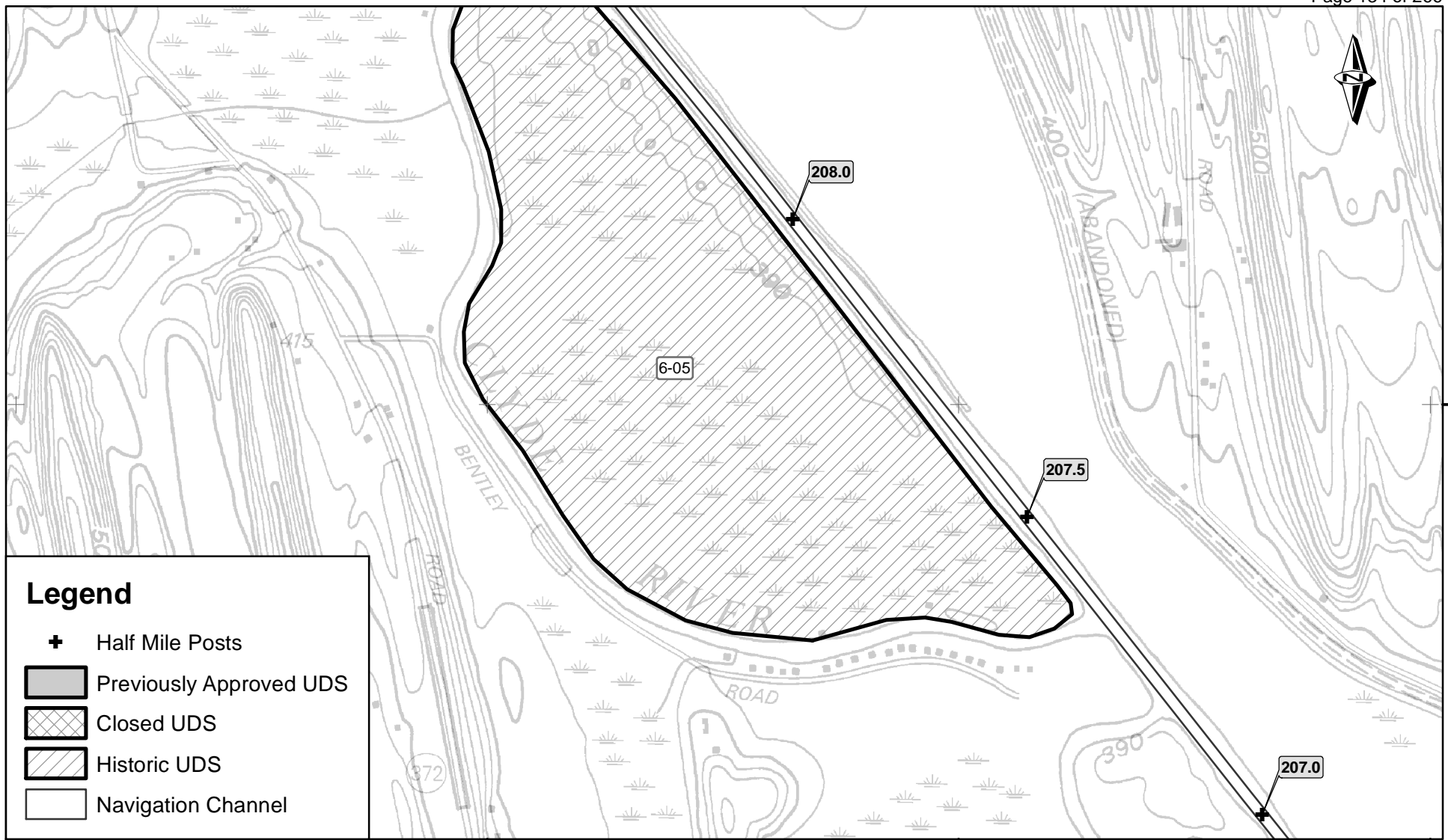
Legend

- Half Mile Posts
- Previously Approved UDS
- Closed UDS
- Historic UDS
- Navigation Channel

Grid: Meters, UTM, NAD83, Zone 18N
 Location: Savannah 7.5 min Quadrangle



New York State Barge Canal
 Erie Canal
 New York State Canal Corporation
 Western Division, Section 6
 Lock E25 to Lock E30, Sheet 3



Legend

-  Half Mile Posts
-  Previously Approved UDS
-  Closed UDS
-  Historic UDS
-  Navigation Channel

349500

350500

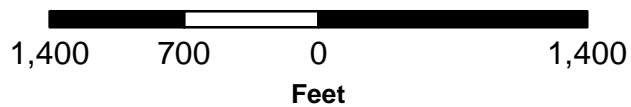
351500

352500

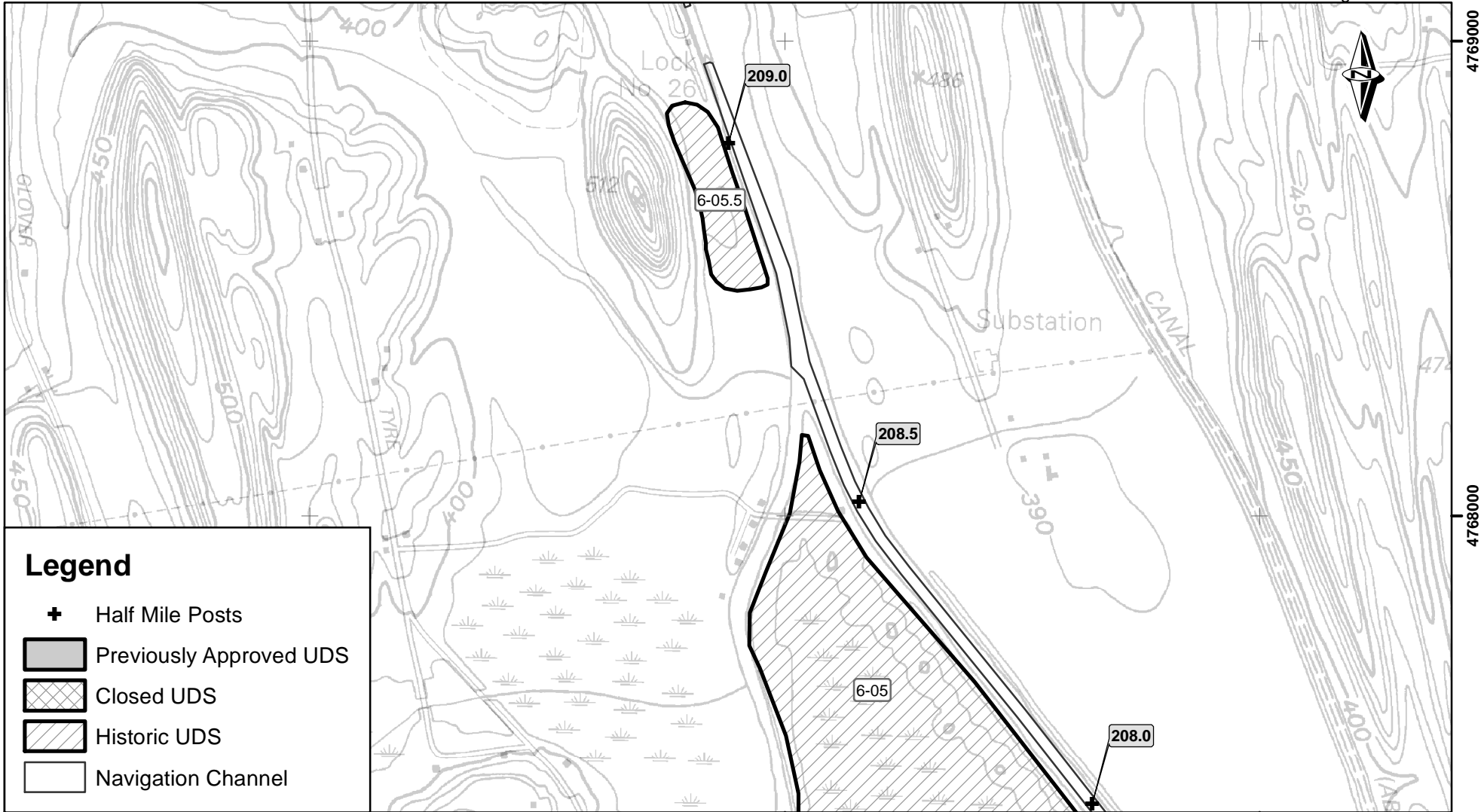
4767000

Grid: Meters, UTM, NAD83, Zone 18N
Location: Savannah 7.5 min Quadrangle

Scale



New York State Barge Canal
 Erie Canal
 New York State Canal Corporation
 Western Division, Section 6
 Lock E25 to Lock E30, Sheet 4



349500

350500

351500

4769000

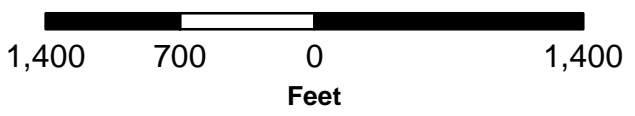
4768000

Legend

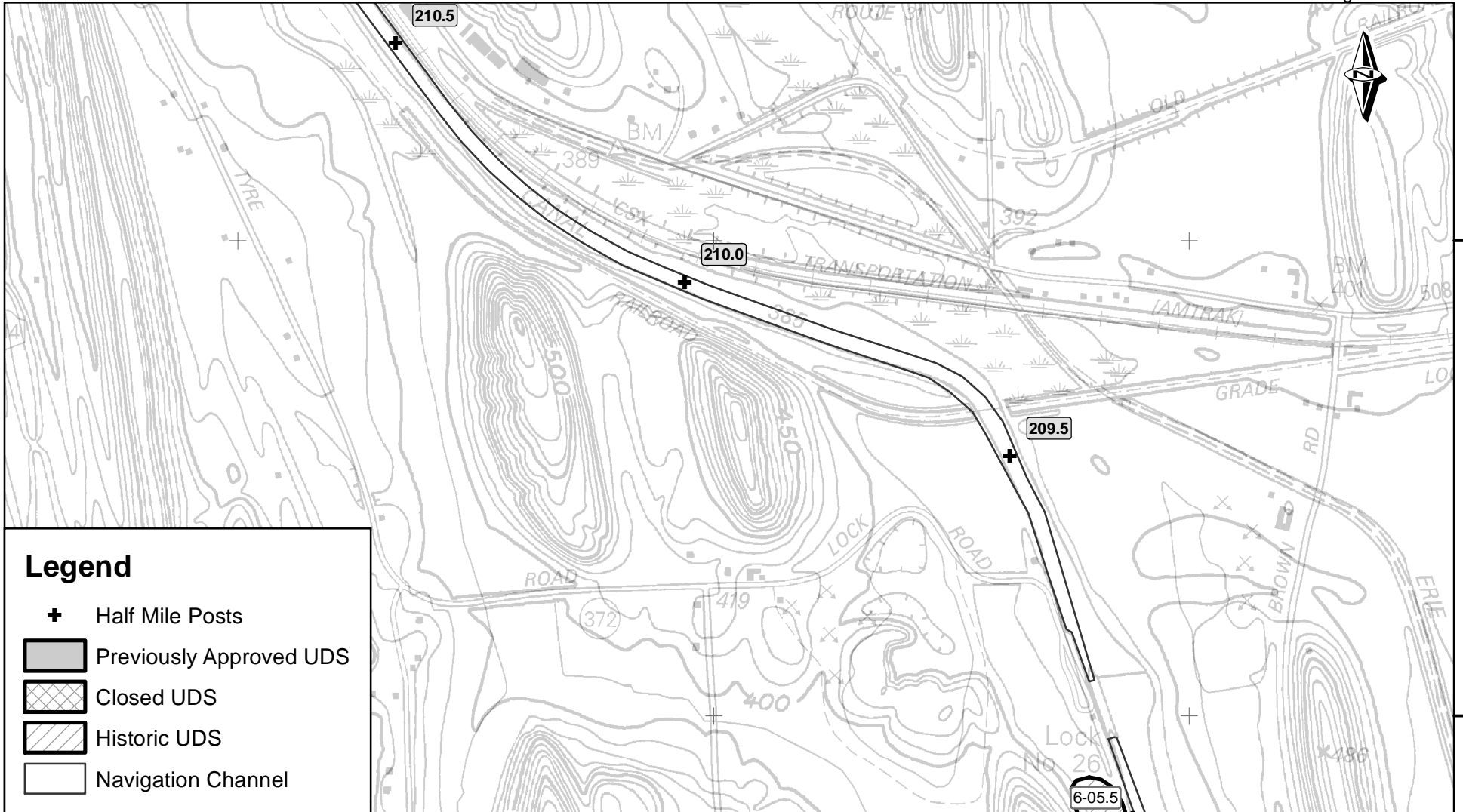
- Half Mile Posts
- Previously Approved UDS
- Closed UDS
- Historic UDS
- Navigation Channel

Grid: Meters, UTM, NAD83, Zone 18N
 Location: Seneca Falls 7.5 min Quadrangle and Savannah 7.5 min Quadrangle

Scale



New York State Barge Canal
Erie Canal
 New York State Canal Corporation
 Western Division, Section 6
 Lock E25 to Lock E30, Sheet 5



Legend

- Half Mile Posts
- Previously Approved UDS
- Closed UDS
- Historic UDS
- Navigation Channel

348500

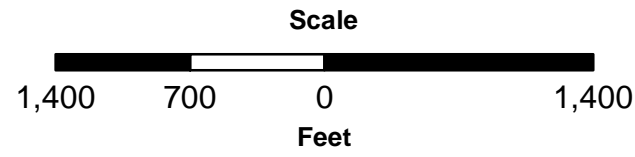
349500

350500

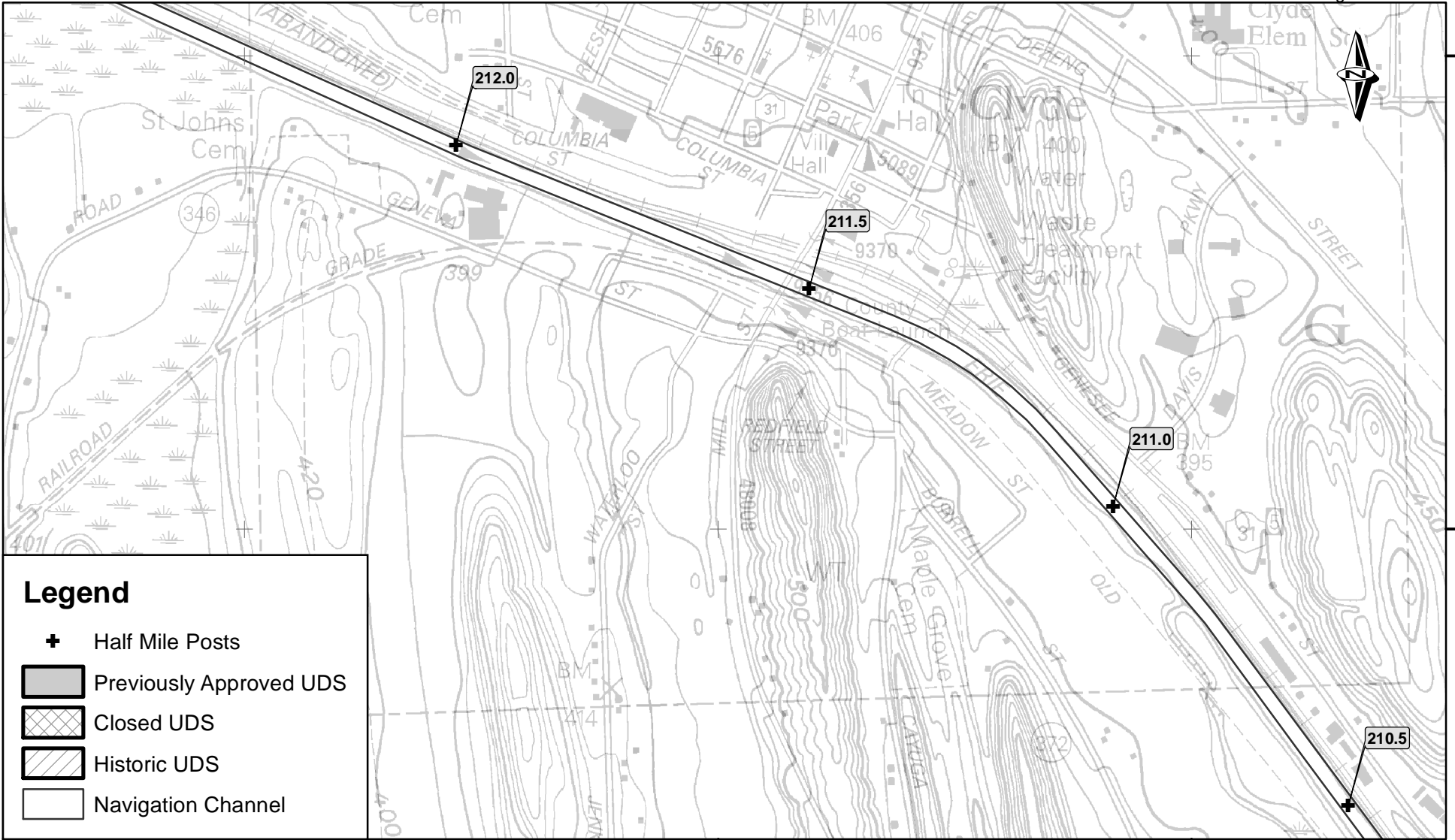
477000

4769000

Grid: Meters, UTM, NAD83, Zone 18N
Location: Savannah 7.5 min Quadrangle



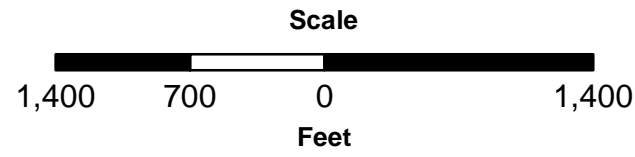
New York State Barge Canal
Erie Canal
 New York State Canal Corporation
 Western Division, Section 6
 Lock E25 to Lock E30, Sheet 6



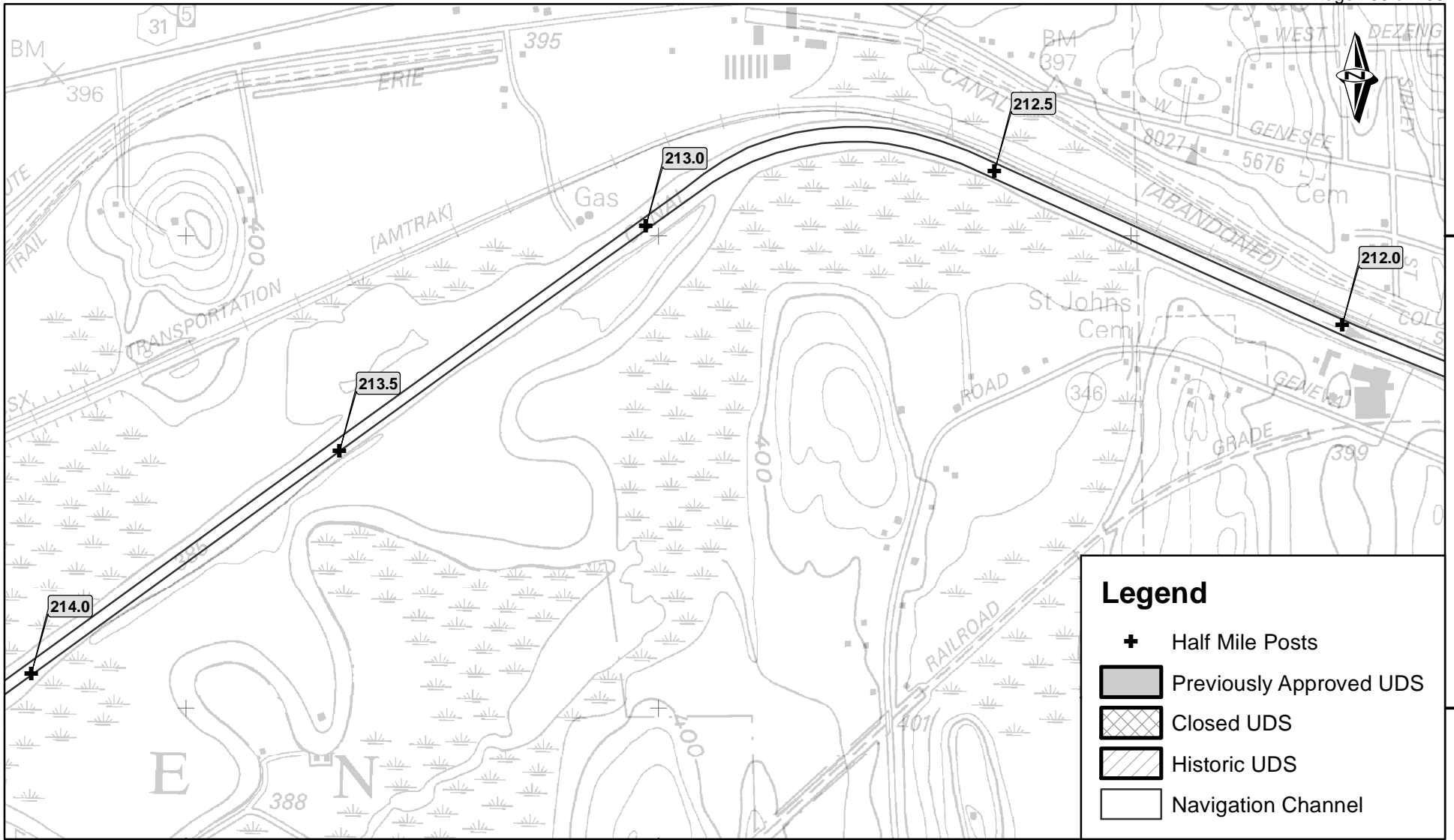
Legend

- ⊕ Half Mile Posts
- Previously Approved UDS
- ▨ Closed UDS
- ▧ Historic UDS
- Navigation Channel

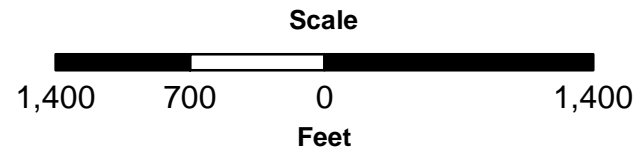
Grid: Meters, UTM, NAD83, Zone 18N
 Location: Savannah 7.5 min Quadrangle and Lyons 7.5 min Quadrangle



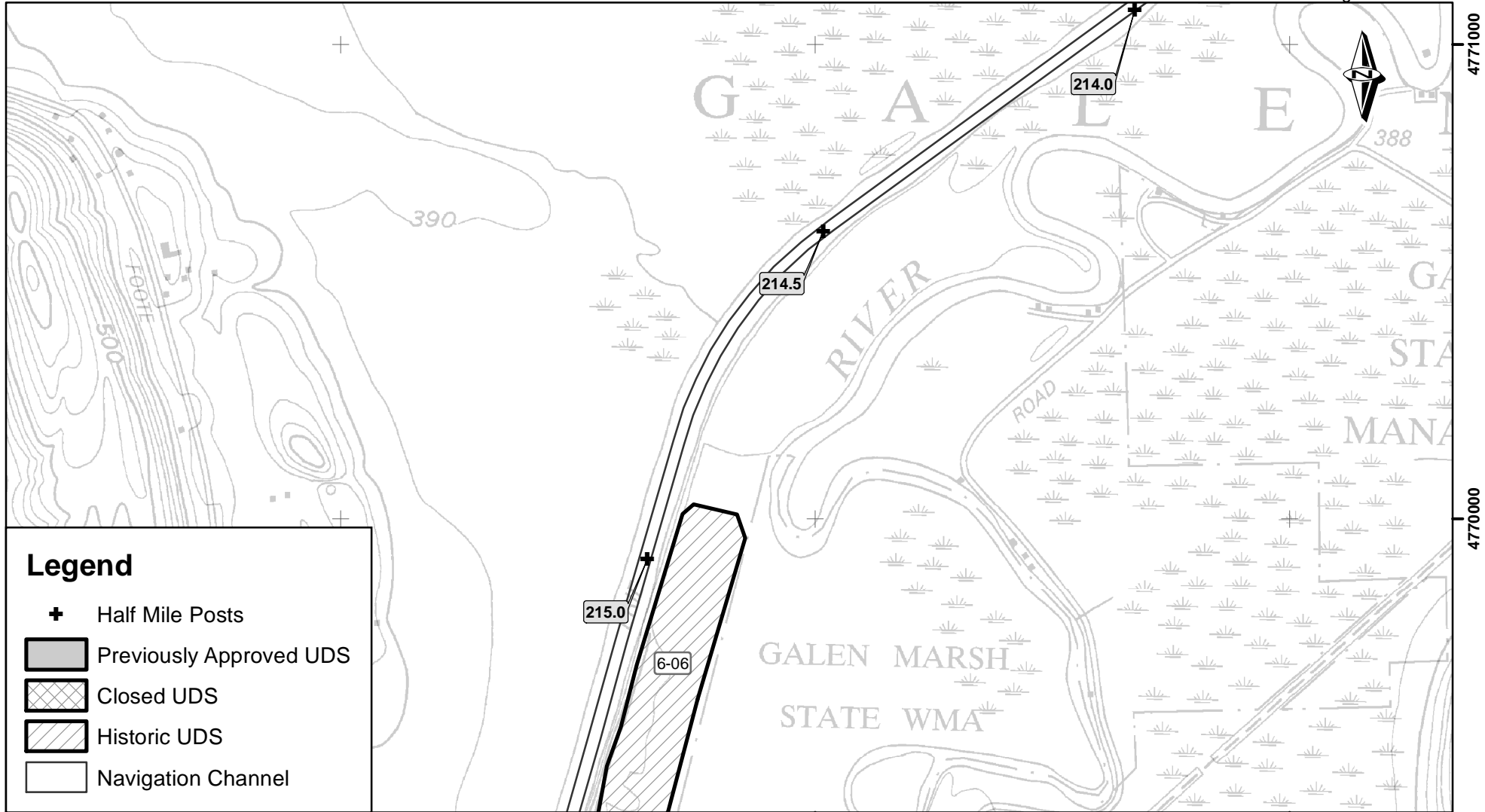
New York State Barge Canal
Erie Canal
 New York State Canal Corporation
 Western Division, Section 6
 Lock E25 to Lock E30, Sheet 7



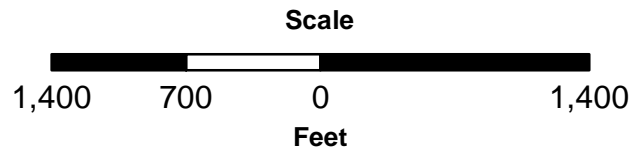
Grid: Meters, UTM, NAD83, Zone 18N
 Location: Lyons 7.5 min Quadrangle



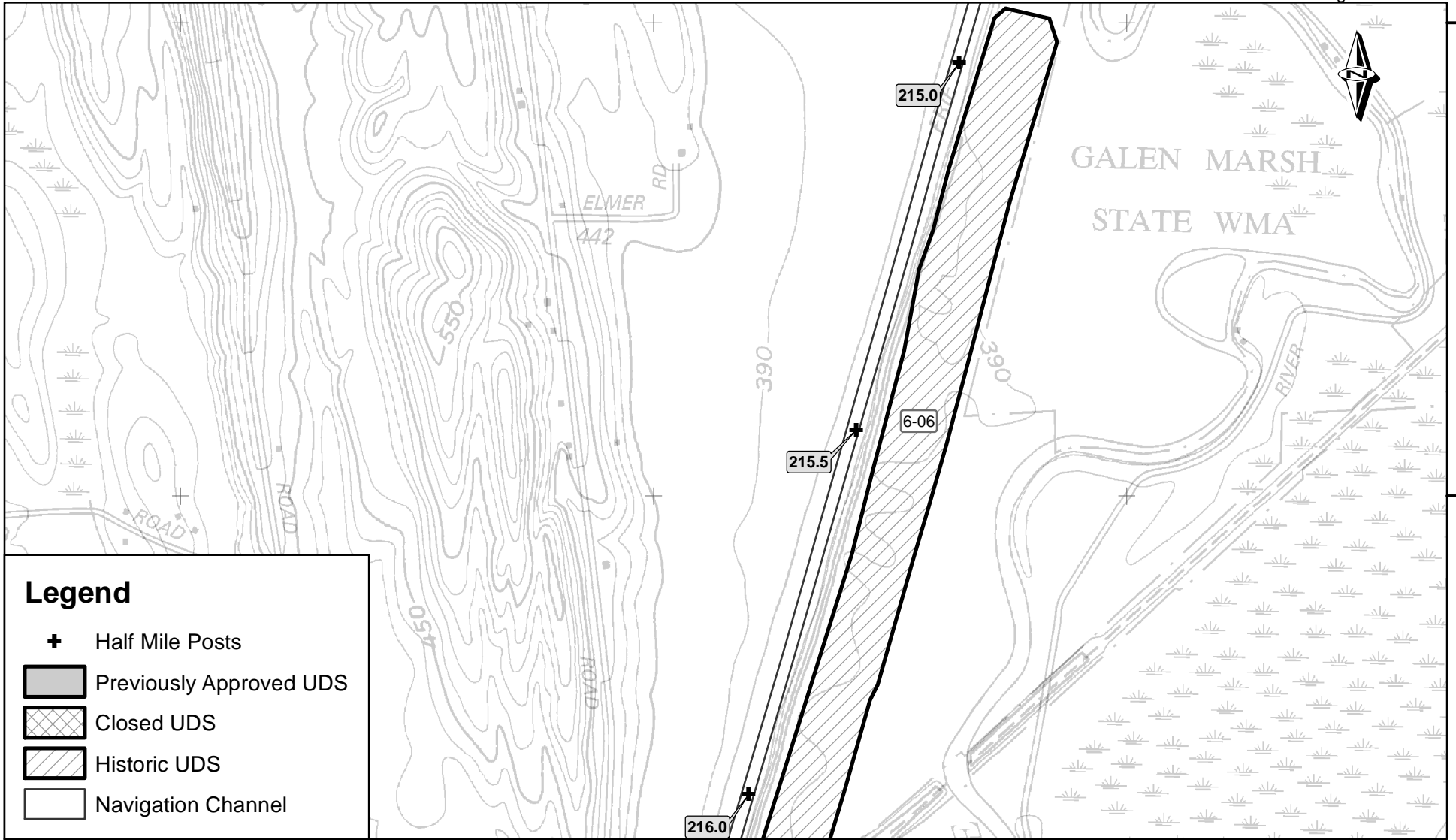
New York State Barge Canal
 Erie Canal
 New York State Canal Corporation
 Western Division, Section 6
 Lock E25 to Lock E30, Sheet 8



Grid: Meters, UTM, NAD83, Zone 18N
 Location: Lyons 7.5 min Quadrangle



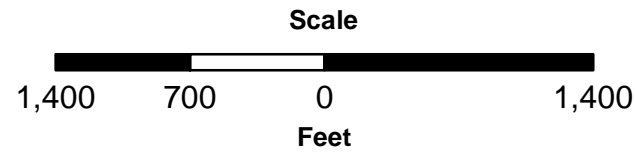
New York State Barge Canal
Erie Canal
 New York State Canal Corporation
 Western Division, Section 6
 Lock E25 to Lock E30, Sheet 9



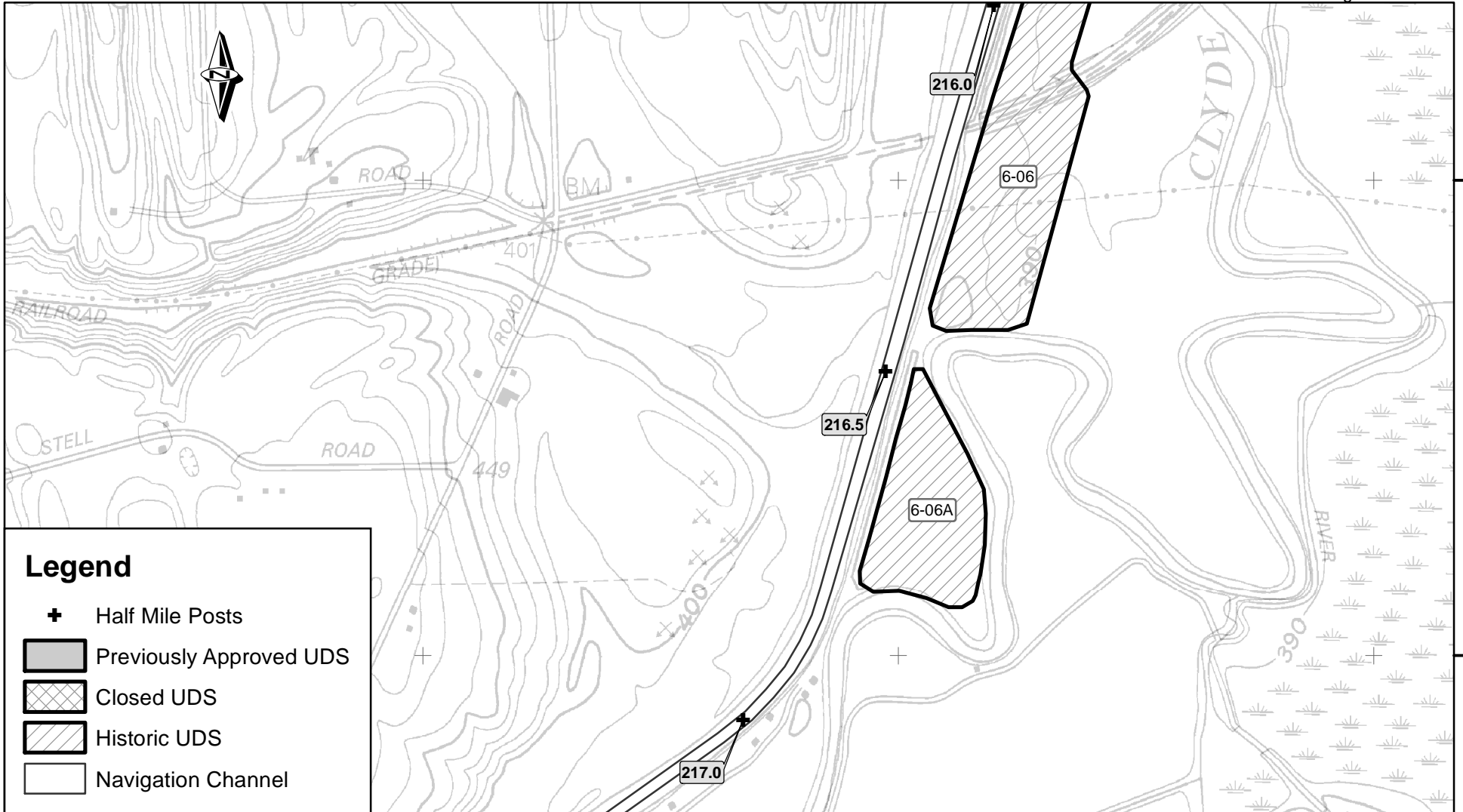
Legend

- ⊕ Half Mile Posts
- ▒ Previously Approved UDS
- ▤ Closed UDS
- ▨ Historic UDS
- ▭ Navigation Channel

Grid: Meters, UTM, NAD83, Zone 18N
 Location: Lyons 7.5 min Quadrangle



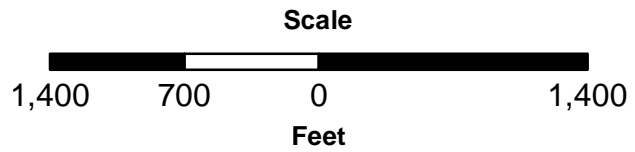
New York State Barge Canal
Erie Canal
 New York State Canal Corporation
 Western Division, Section 6
 Lock E25 to Lock E30, Sheet 10



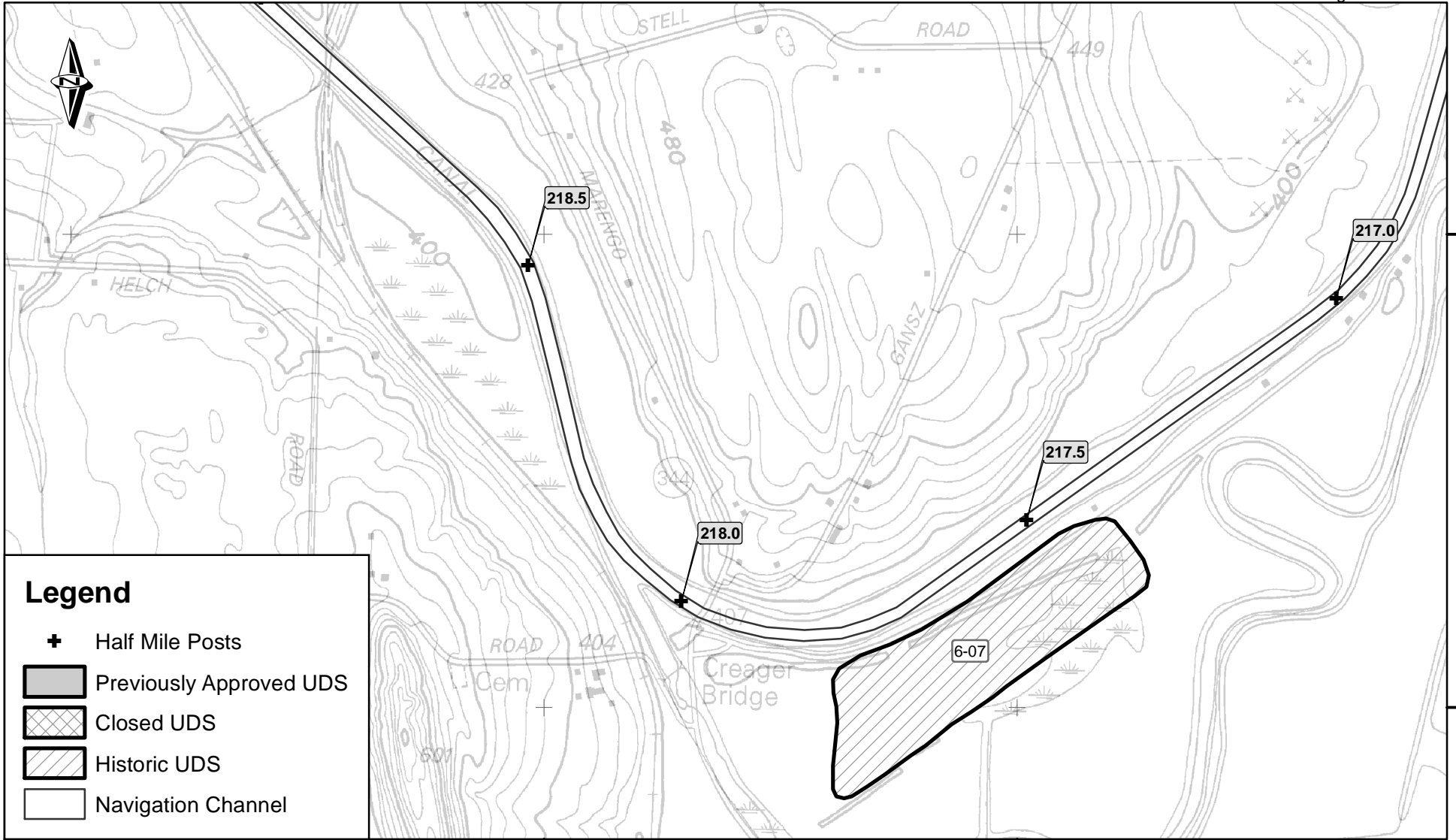
Legend

-  Half Mile Posts
-  Previously Approved UDS
-  Closed UDS
-  Historic UDS
-  Navigation Channel

Grid: Meters, UTM, NAD83, Zone 18N
 Location: Lyons 7.5 min Quadrangle



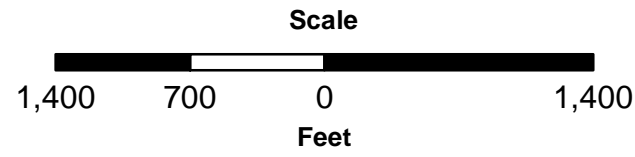
New York State Barge Canal
Erie Canal
 New York State Canal Corporation
 Western Division, Section 6
 Lock E25 to Lock E30, Sheet 11



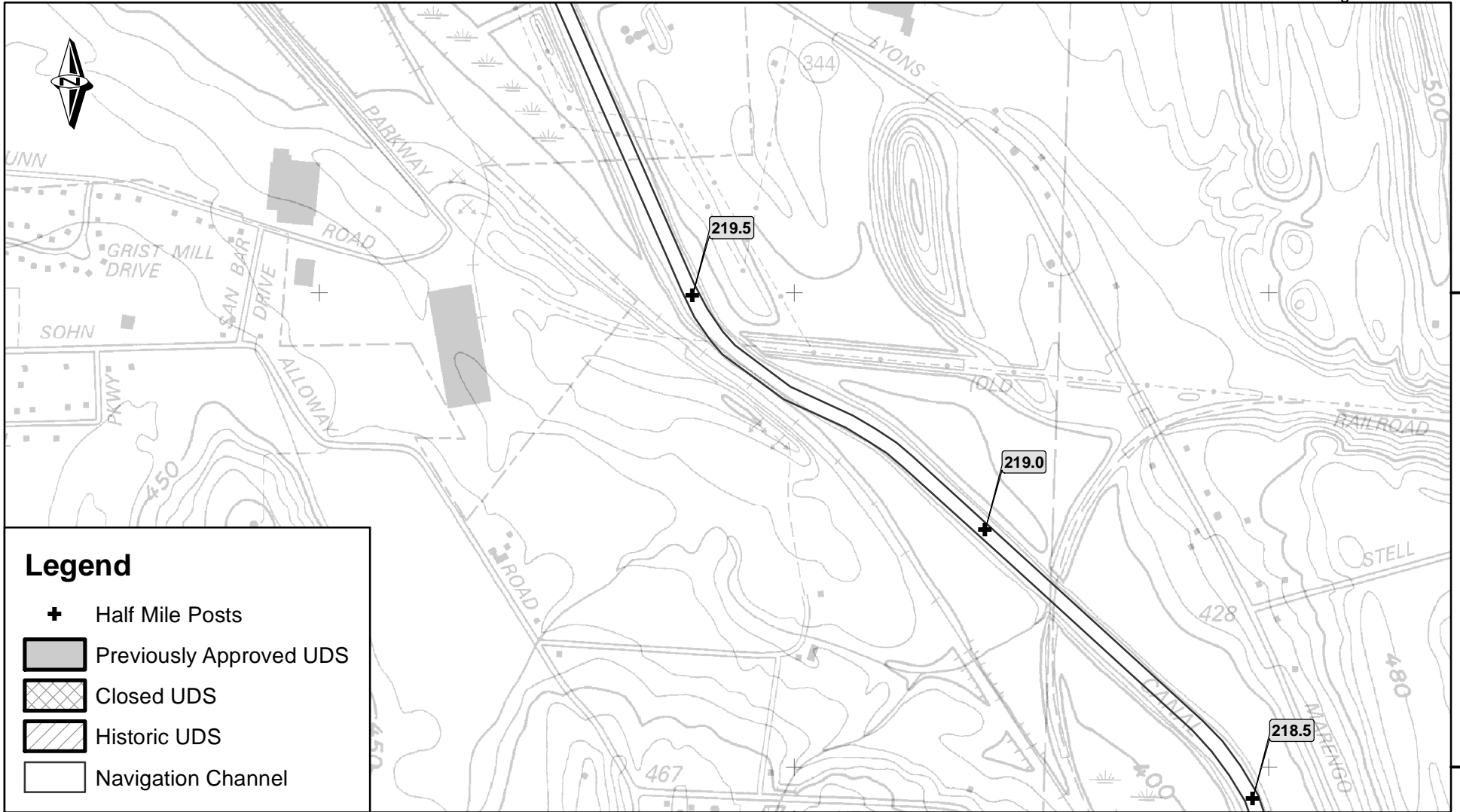
Legend

-  Half Mile Posts
-  Previously Approved UDS
-  Closed UDS
-  Historic UDS
-  Navigation Channel






Grid: Meters, UTM, NAD83, Zone 18N
 Location: Lyons 7.5 min Quadrangle



New York State Barge Canal
Erie Canal
 New York State Canal Corporation
 Western Division, Section 6
 Lock E25 to Lock E30, Sheet 12



Legend

-  Half Mile Posts
-  Previously Approved UDS
-  Closed UDS
-  Historic UDS
-  Navigation Channel

338500

339500

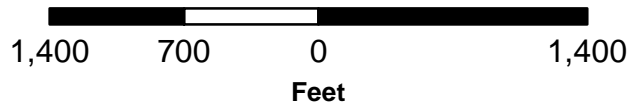
340500

4768000

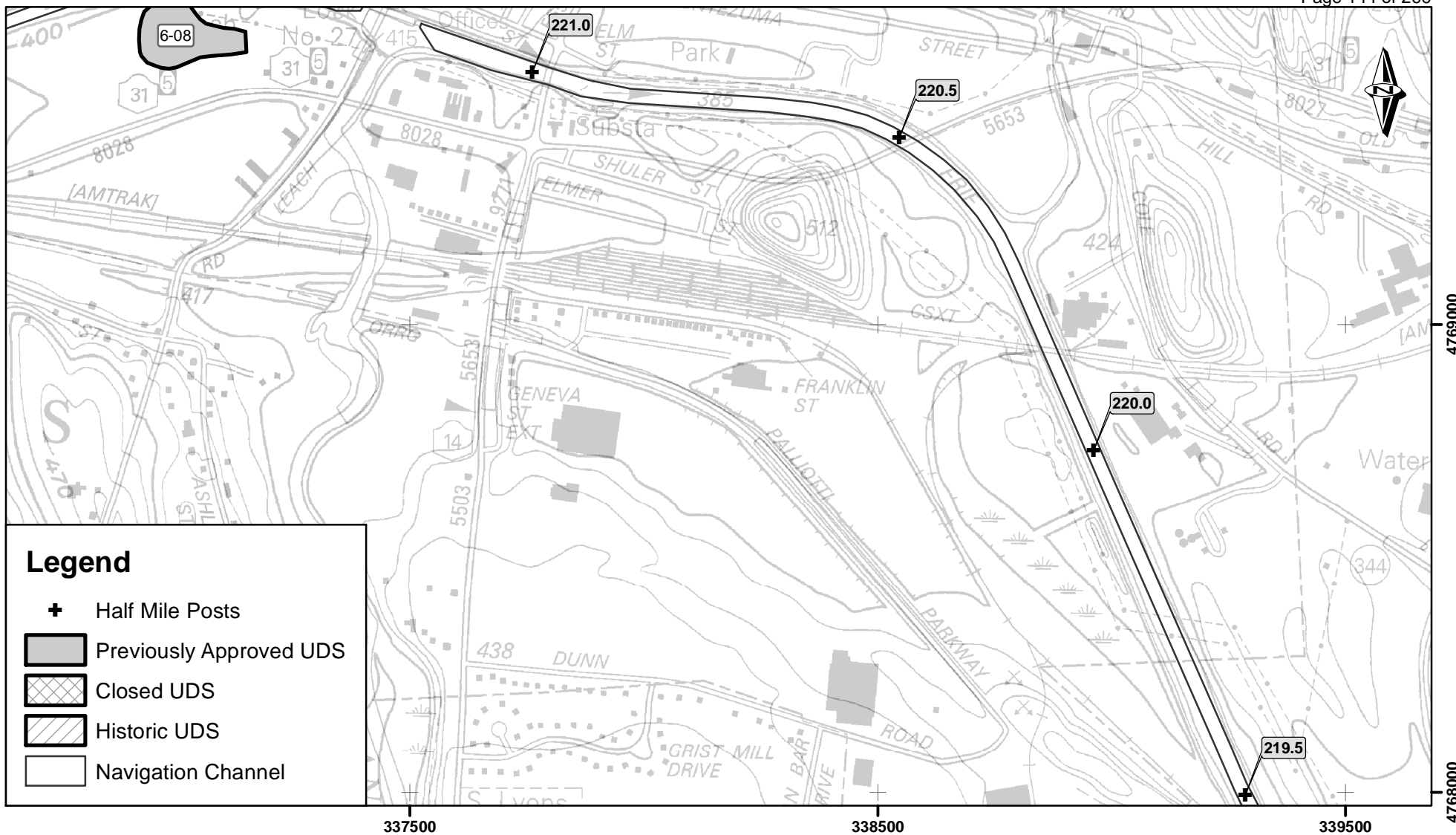
4767000

Grid: Meters, UTM, NAD83, Zone 18N
Location: Lyons 7.5 min Quadrangle

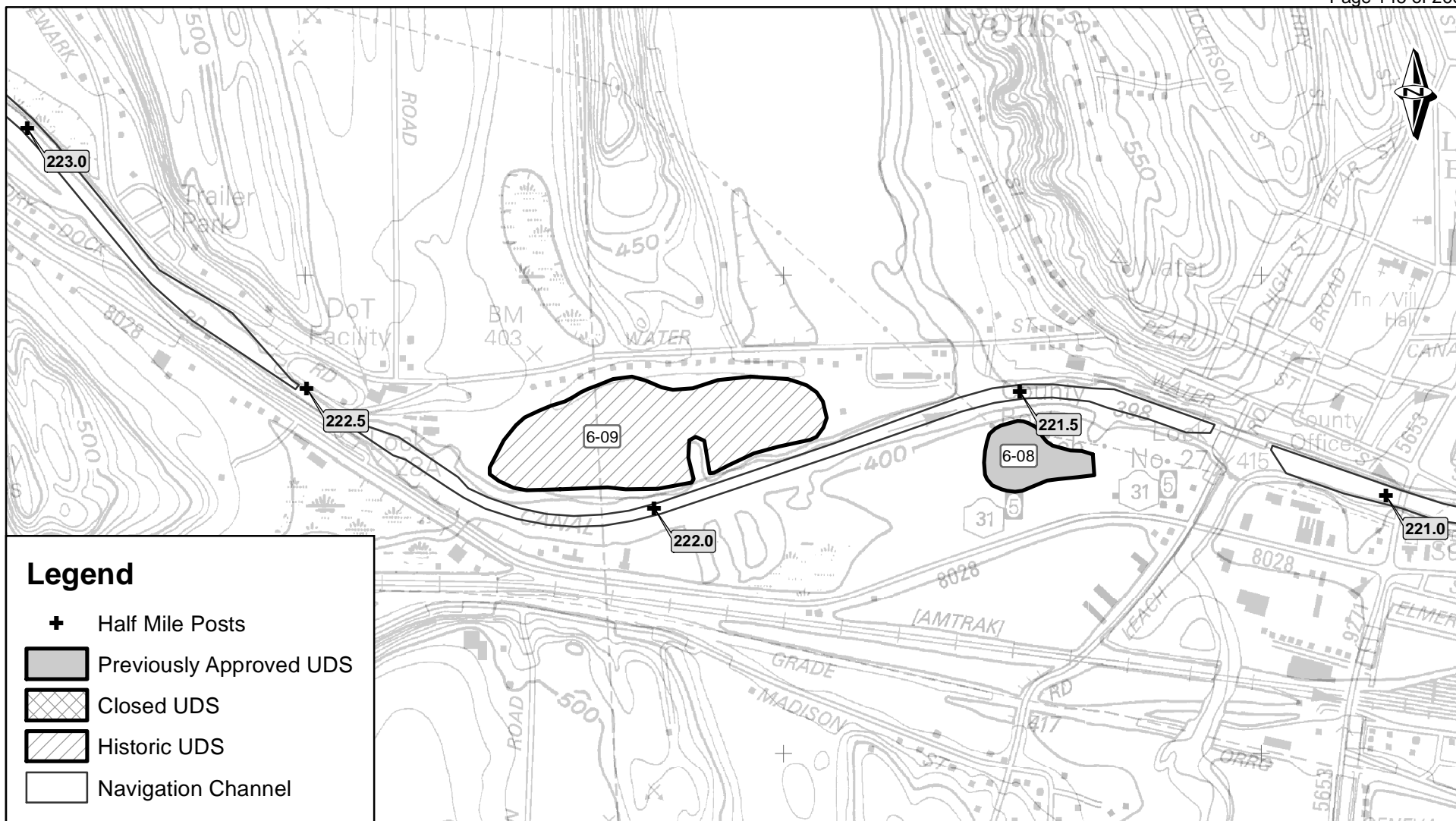
Scale



New York State Barge Canal
 Erie Canal
 New York State Canal Corporation
 Western Division, Section 6
 Lock E25 to Lock E30, Sheet 13



New York State Barge Canal
 Erie Canal
 New York State Canal Corporation
 Western Division, Section 6
 Lock E25 to Lock E30, Sheet 14



Legend

-  Half Mile Posts
-  Previously Approved UDS
-  Closed UDS
-  Historic UDS
-  Navigation Channel

335500

336500

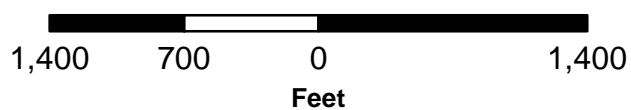
337500

4770000

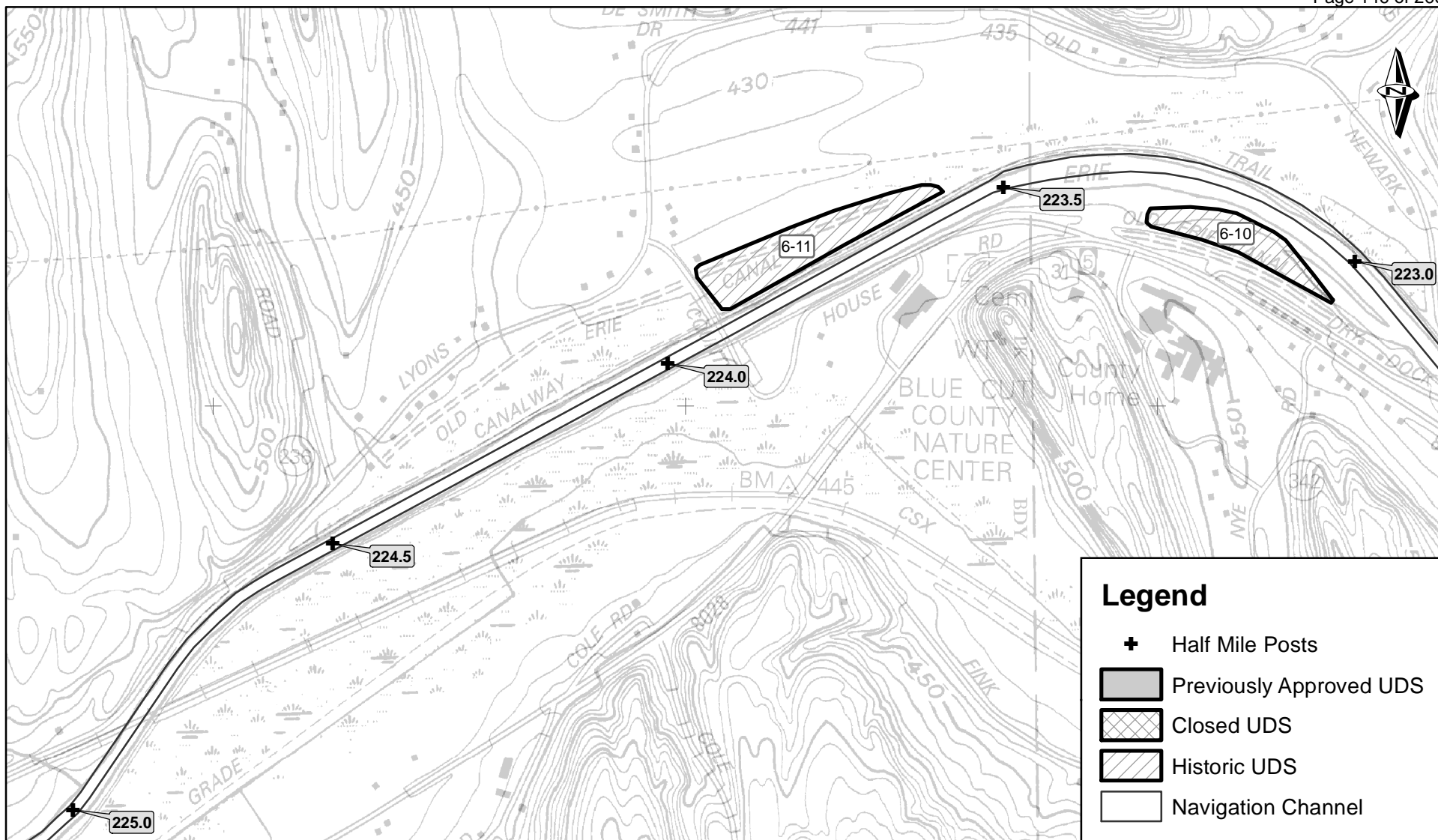
4769000

Grid: Meters, UTM, NAD83, Zone 18N
 Location: Lyons 7.5 min Quadrangle and Newark 7.5 min Quadrangle

Scale



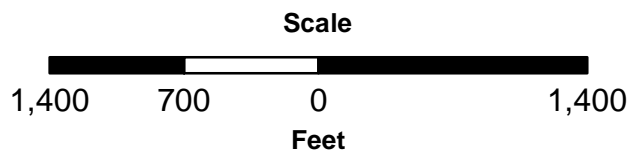
New York State Barge Canal
 Erie Canal
 New York State Canal Corporation
 Western Division, Section 6
 Lock E25 to Lock E30, Sheet 15



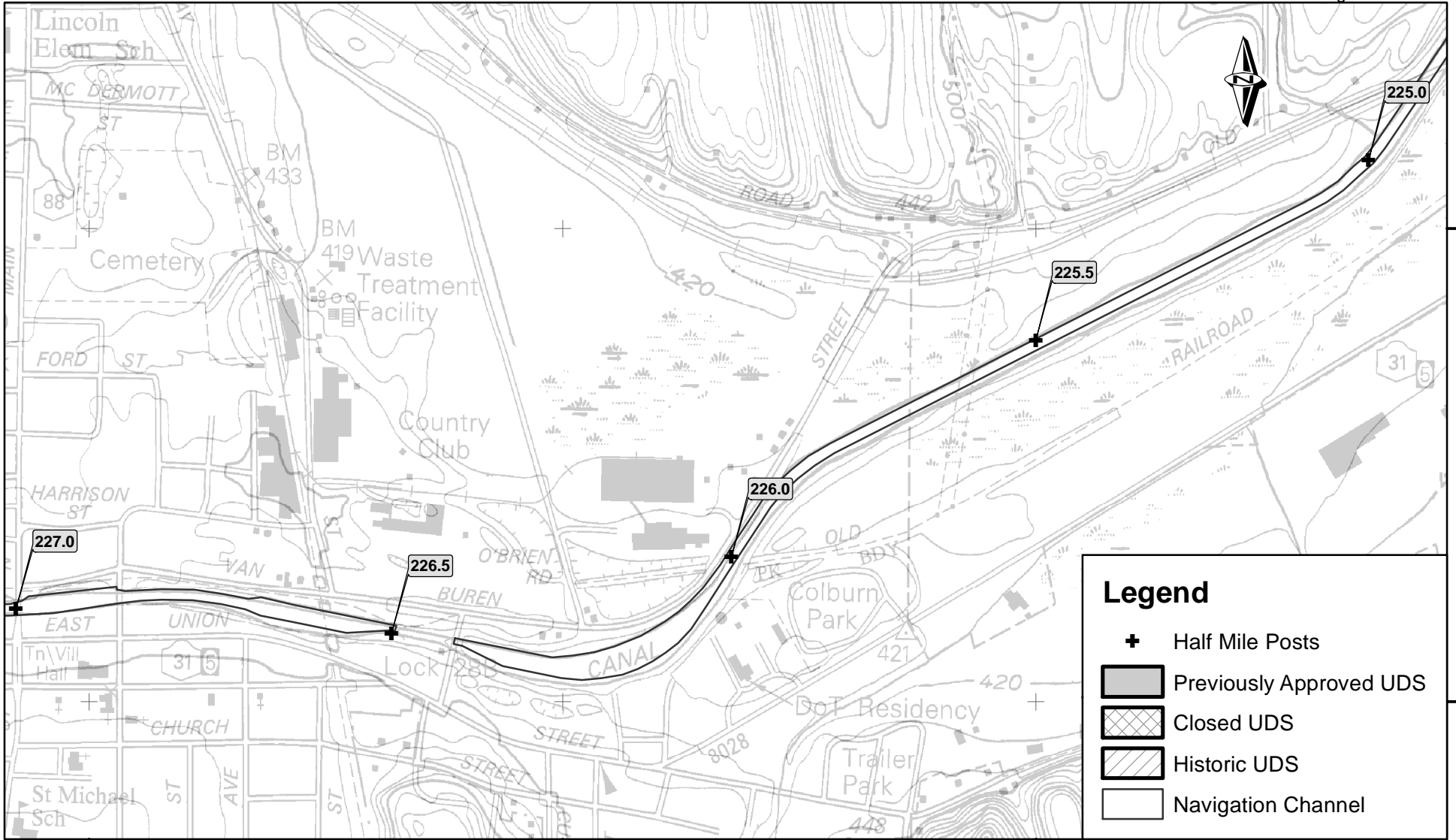
Legend

- Half Mile Posts
- Previously Approved UDS
- Closed UDS
- Historic UDS
- Navigation Channel

Grid: Meters, UTM, NAD83, Zone 18N
 Location: Newark 7.5 min Quadrangle



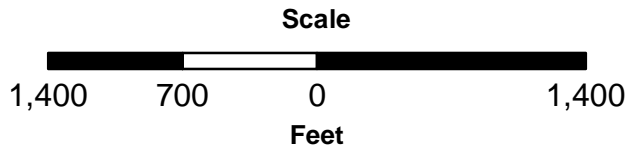
New York State Barge Canal
 Erie Canal
 New York State Canal Corporation
 Western Division, Section 6
 Lock E25 to Lock E30, Sheet 16



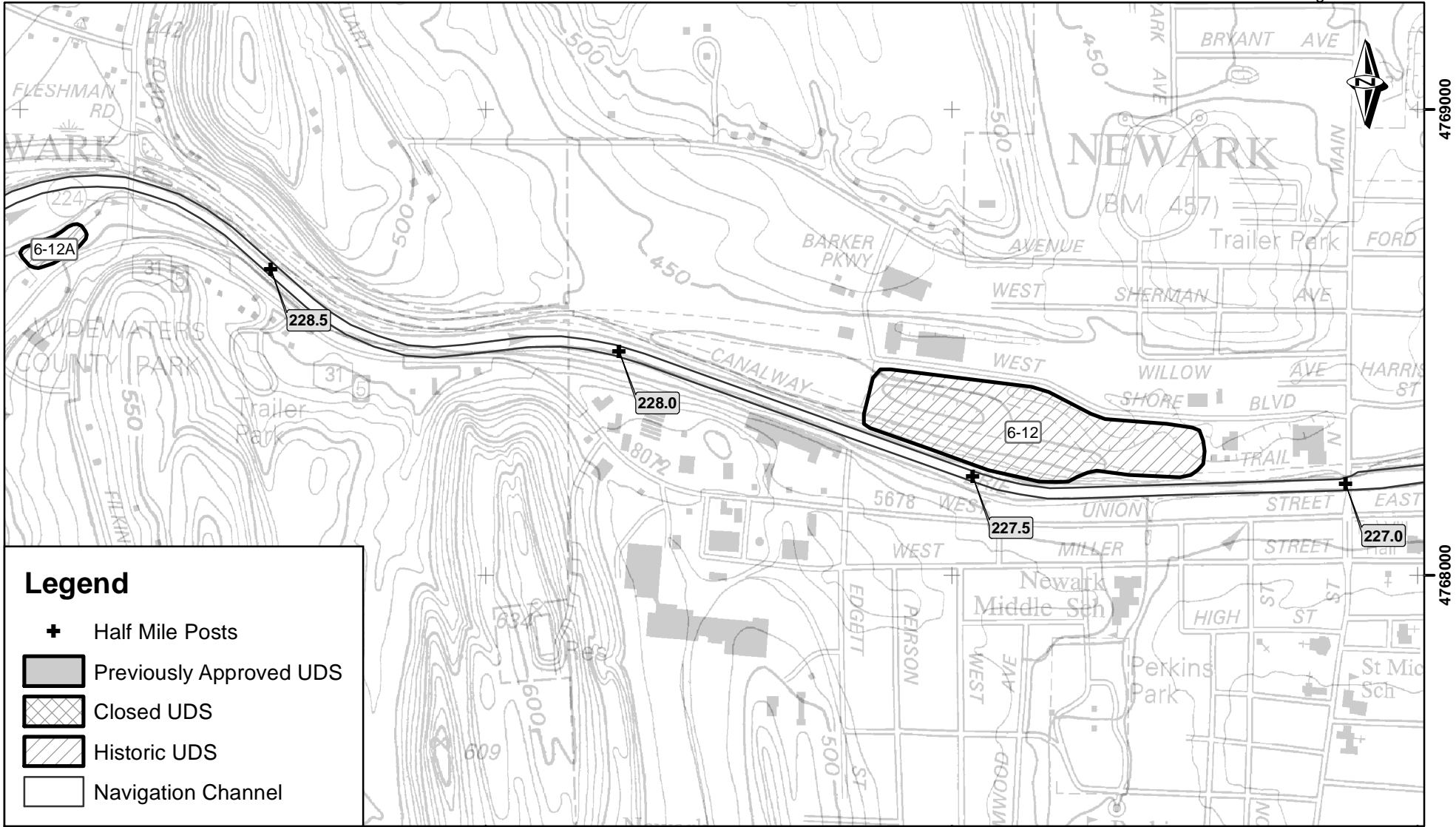
Legend

- Half Mile Posts
- Previously Approved UDS
- Closed UDS
- Historic UDS
- Navigation Channel

Grid: Meters, UTM, NAD83, Zone 18N
 Location: Newark 7.5 min Quadrangle




New York State Barge Canal
Erie Canal
 New York State Canal Corporation
 Western Division, Section 6
 Lock E25 to Lock E30, Sheet 17

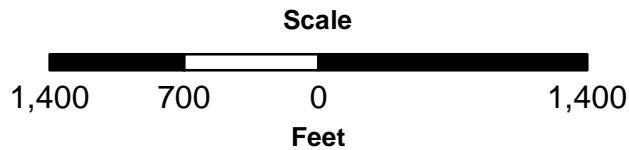


Legend

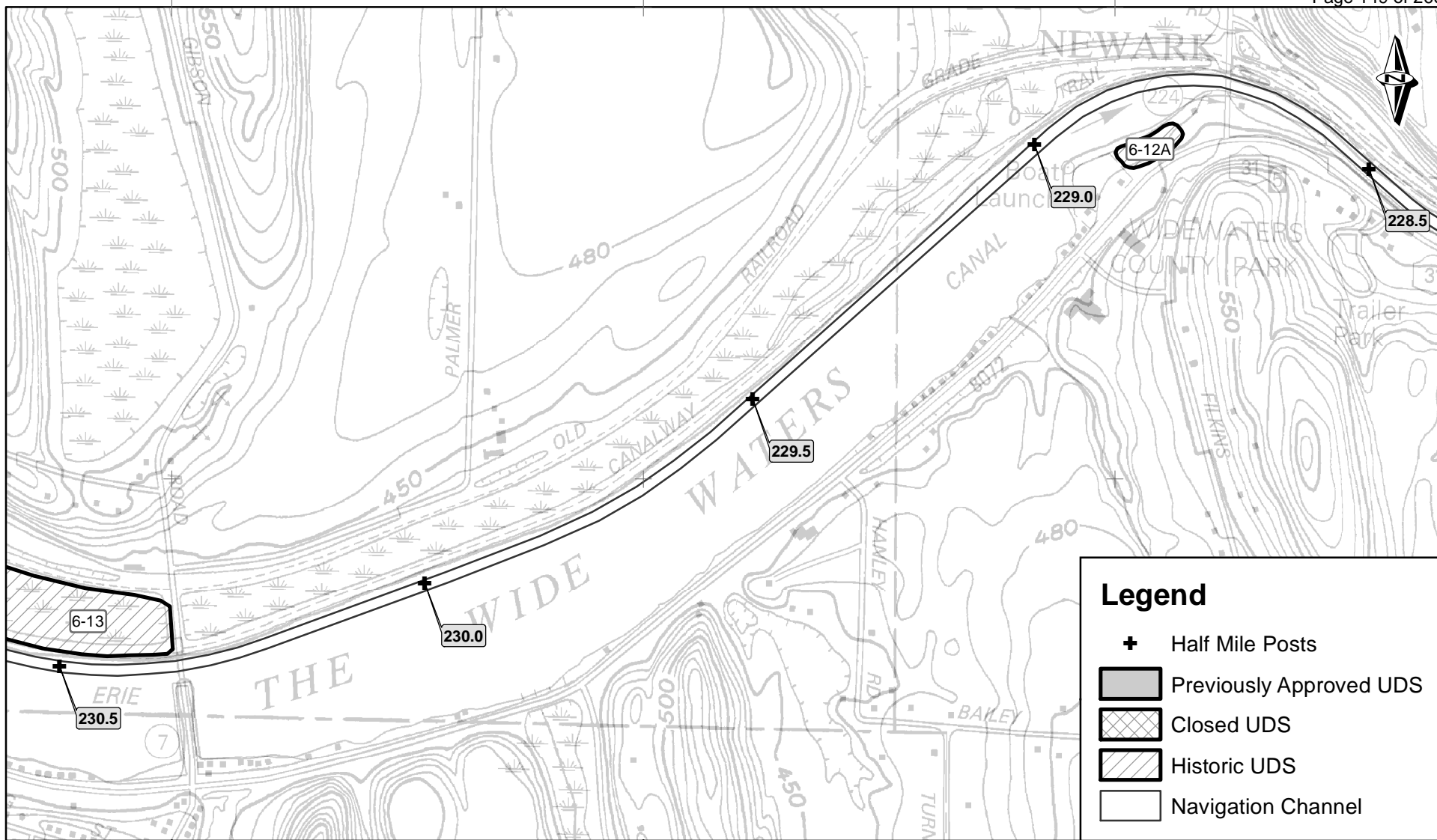
- Half Mile Posts
- Previously Approved UDS
- Closed UDS
- Historic UDS
- Navigation Channel

326500 327500 328500 329500

Grid: Meters, UTM, NAD83, Zone 18N
Location: Palmyra 7.5 min Quadrangle



New York State Barge Canal
 Erie Canal
 New York State Canal Corporation
 Western Division, Section 6
 Lock E25 to Lock E30, Sheet 18



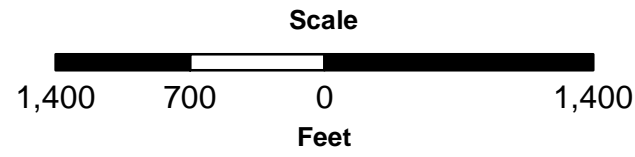
4769000

4768000

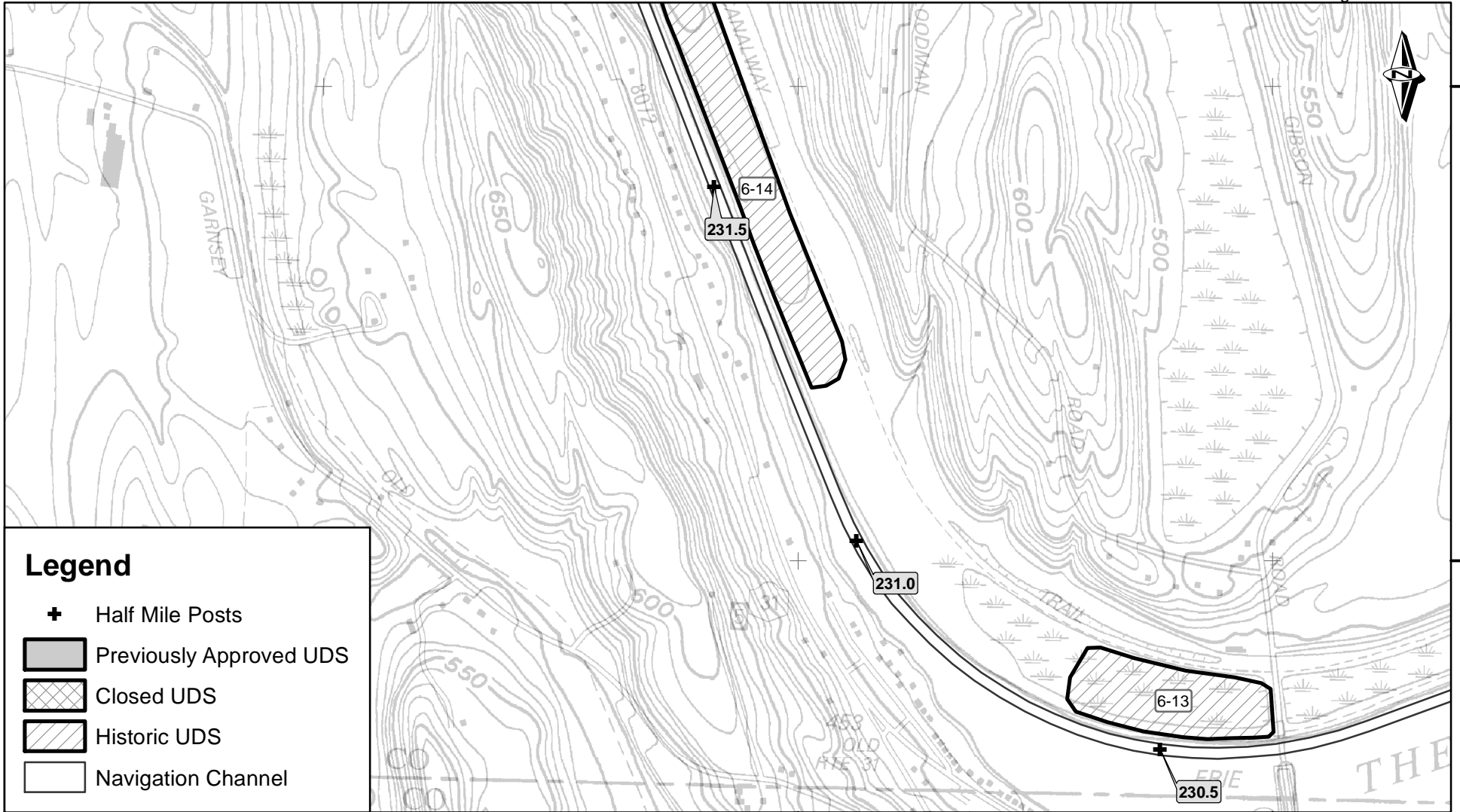
Legend

- Half Mile Posts
- Previously Approved UDS
- Closed UDS
- Historic UDS
- Navigation Channel

Grid: Meters, UTM, NAD83, Zone 18N
 Location: Newark 7.5 min Quadrangle and Palmyra 7.5 min Quadrangle



New York State Barge Canal
 Erie Canal
 New York State Canal Corporation
 Western Division, Section 6
 Lock E25 to Lock E30, Sheet 19



Legend

- Half Mile Posts
- Previously Approved UDS
- Closed UDS
- Historic UDS
- Navigation Channel

322500

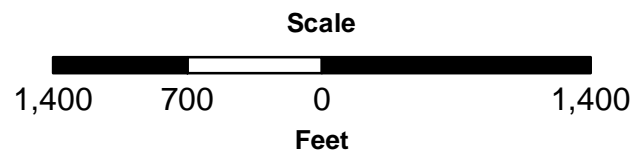
323500

324500

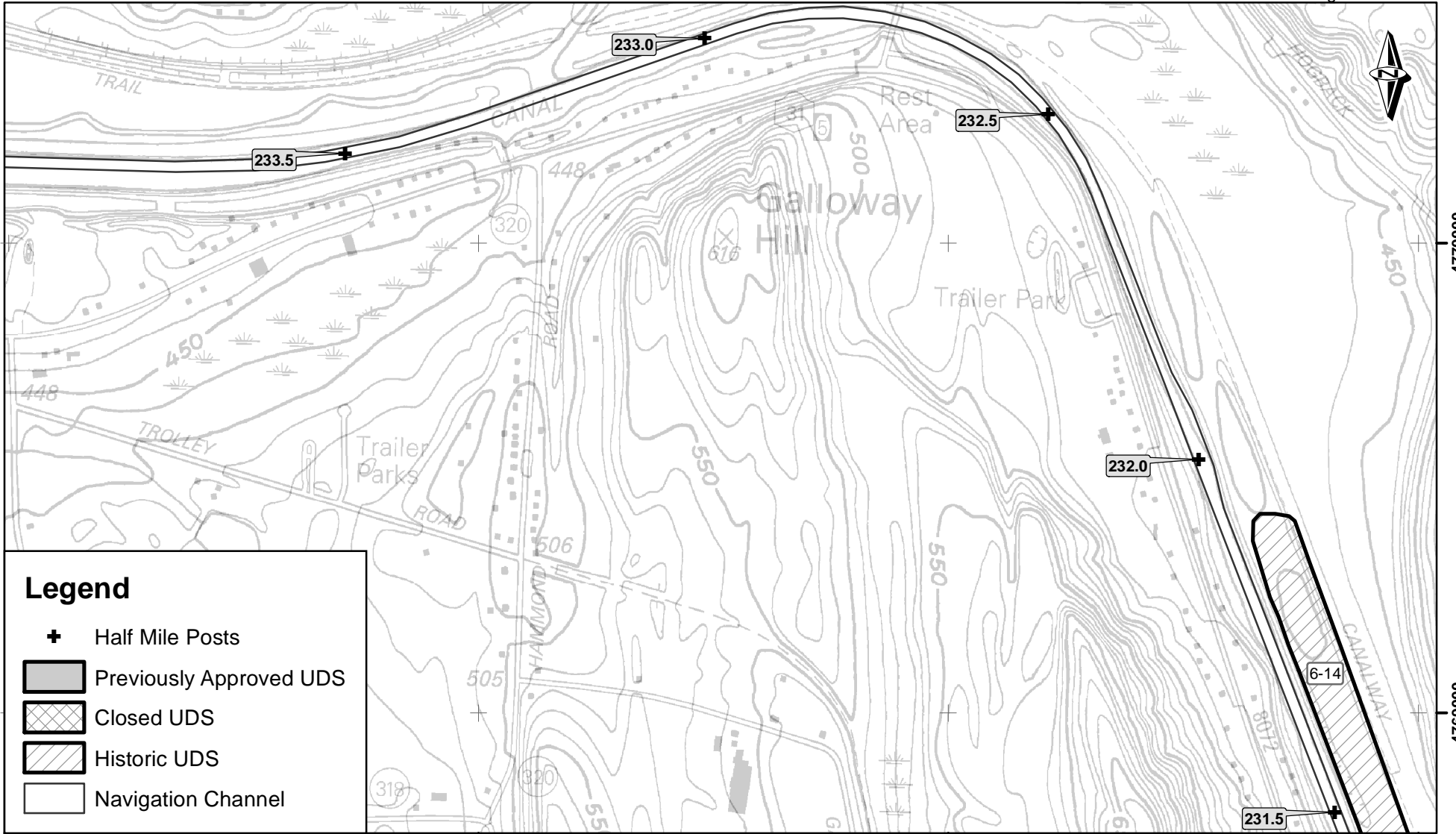
4769000

4768000

Grid: Meters, UTM, NAD83, Zone 18N
Location: Palmyra 7.5 min Quadrangle



New York State Barge Canal
 Erie Canal
 New York State Canal Corporation
 Western Division, Section 6
 Lock E25 to Lock E30, Sheet 20



Legend

- Half Mile Posts
- Previously Approved UDS
- Closed UDS
- Historic UDS
- Navigation Channel

320500

321500

322500

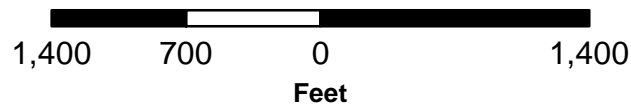
323500

4770000

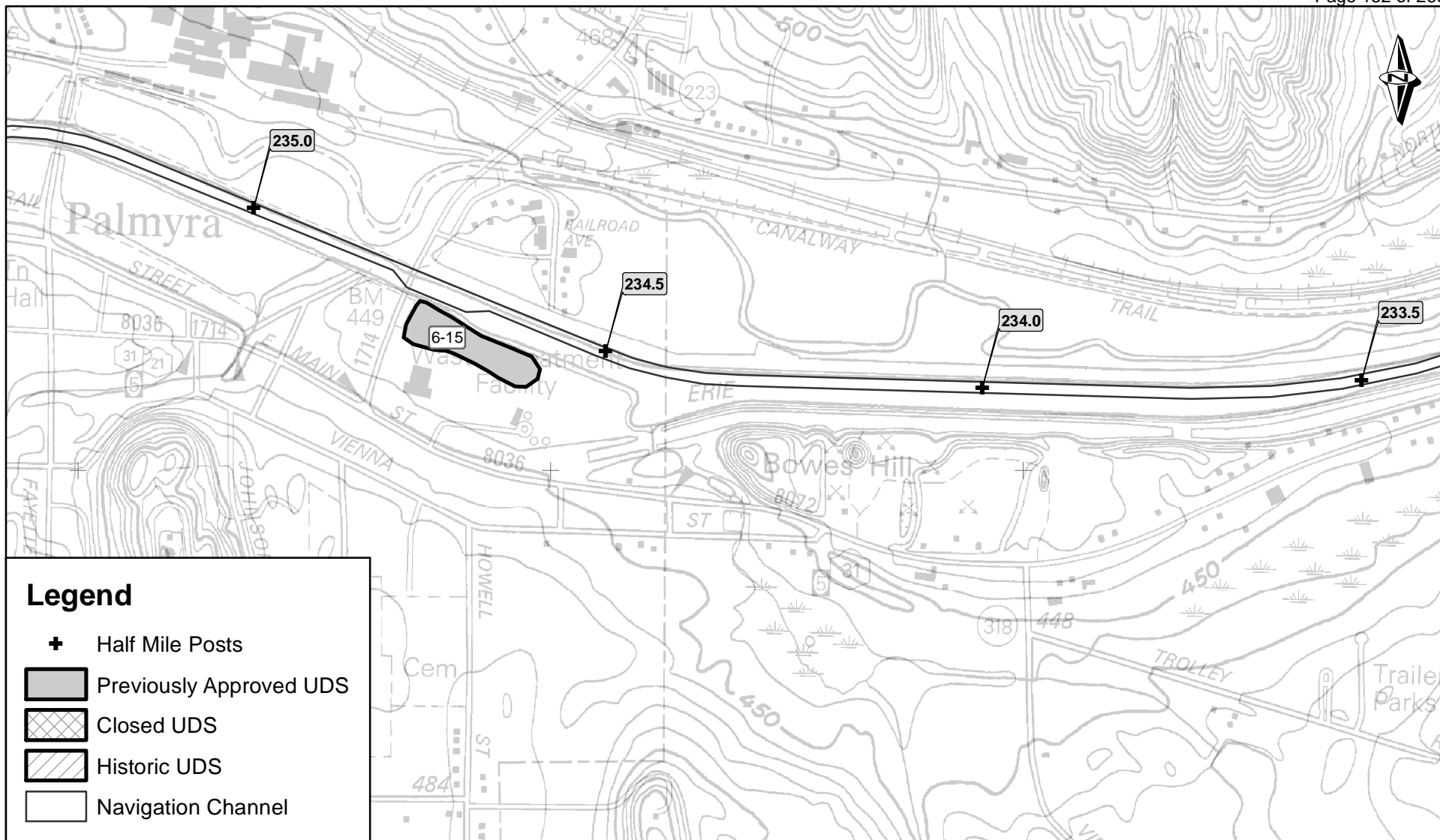
4769000

Grid: Meters, UTM, NAD83, Zone 18N
Location: Palmyra 7.5 min Quadrangle






Scale



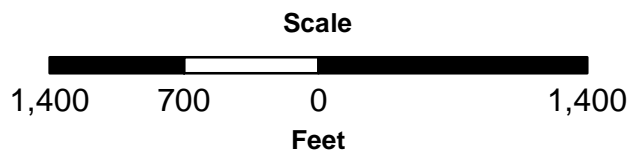
New York State Barge Canal
 Erie Canal
 New York State Canal Corporation
 Western Division, Section 6
 Lock E25 to Lock E30, Sheet 21



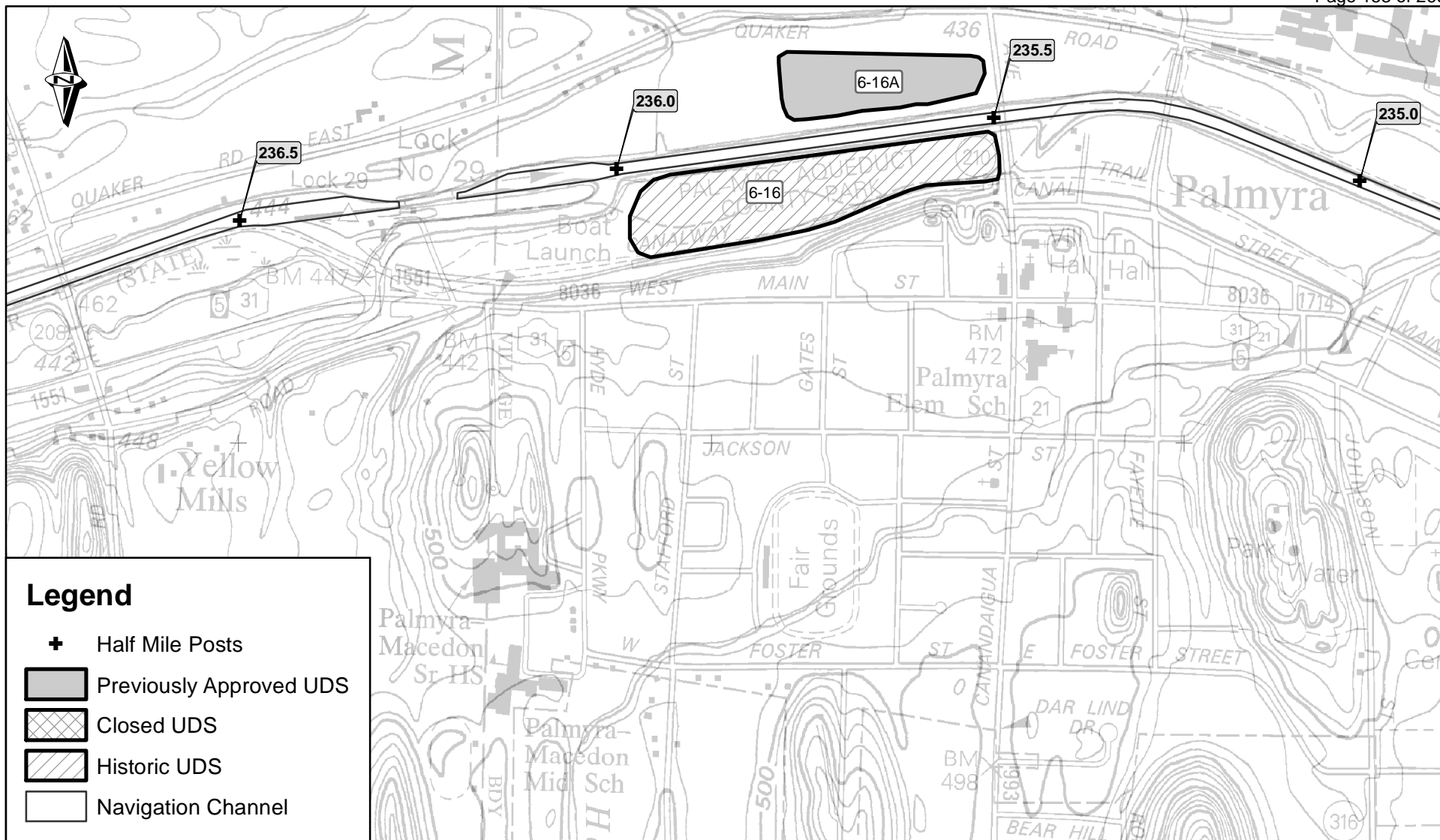
Legend

-  Half Mile Posts
-  Previously Approved UDS
-  Closed UDS
-  Historic UDS
-  Navigation Channel

Grid: Meters, UTM, NAD83, Zone 18N
 Location: Palmyra 7.5 min Quadrangle



New York State Barge Canal
 Erie Canal
 New York State Canal Corporation
 Western Division, Section 6
 Lock E25 to Lock E30, Sheet 22



Legend

- Half Mile Posts
- Previously Approved UDS
- Closed UDS
- Historic UDS
- Navigation Channel

316500

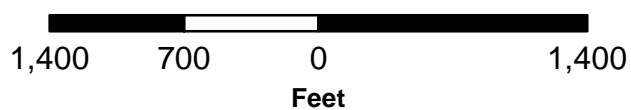
317500

318500

Grid: Meters, UTM, NAD83, Zone 18N

Location: Palmyra 7.5 min Quadrangle and Macedon 7.5 min Quadrangle

Scale



New York State Barge Canal

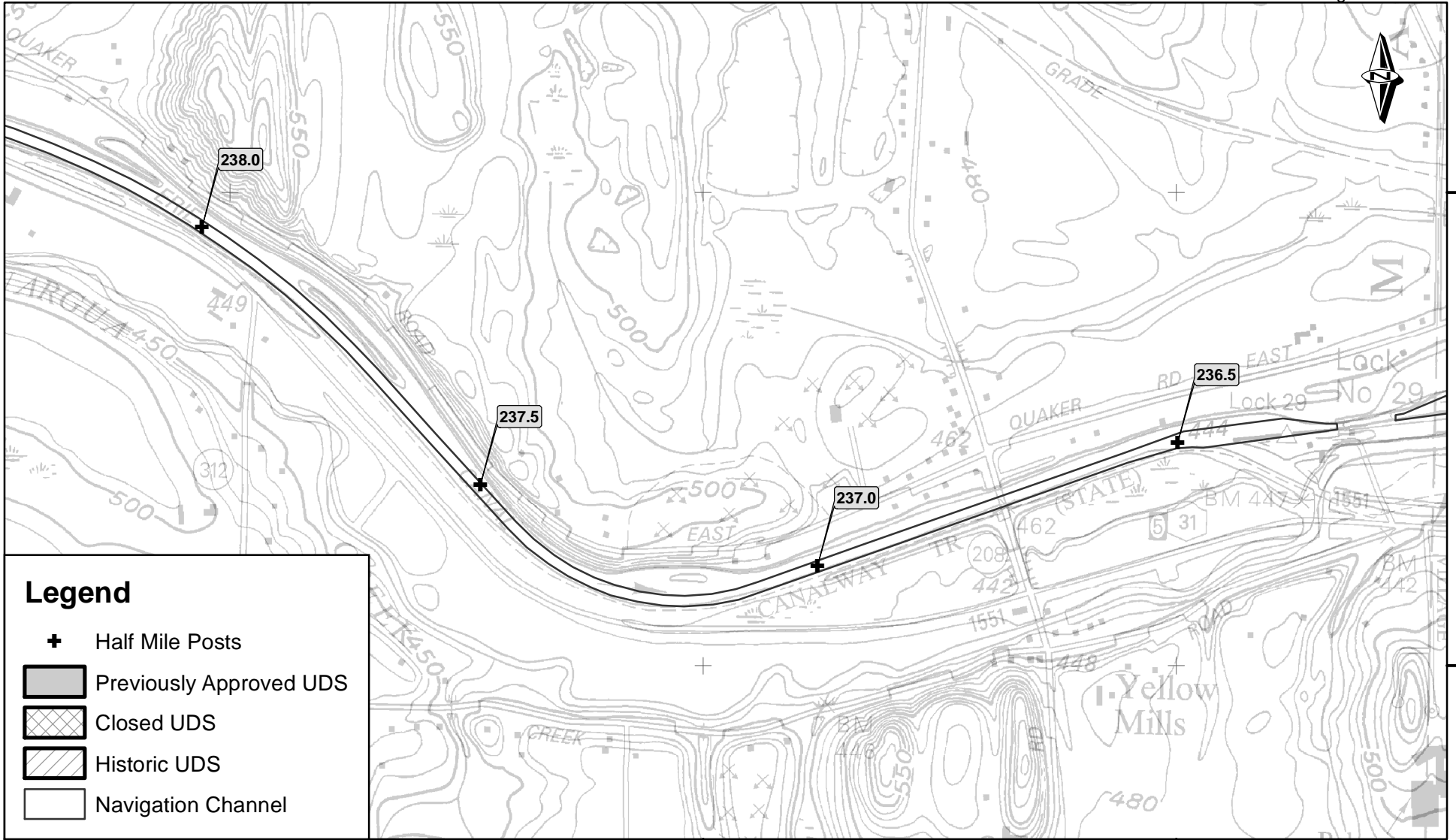
Erie Canal

New York State Canal Corporation

Western Division, Section 6

Lock E25 to Lock E30, Sheet 23

477000



Legend

- Half Mile Posts
- Previously Approved UDS
- Closed UDS
- Historic UDS
- Navigation Channel

314500

315500

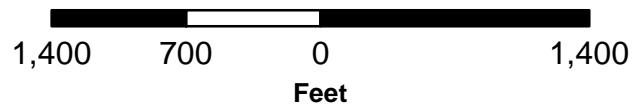
316500

4771000

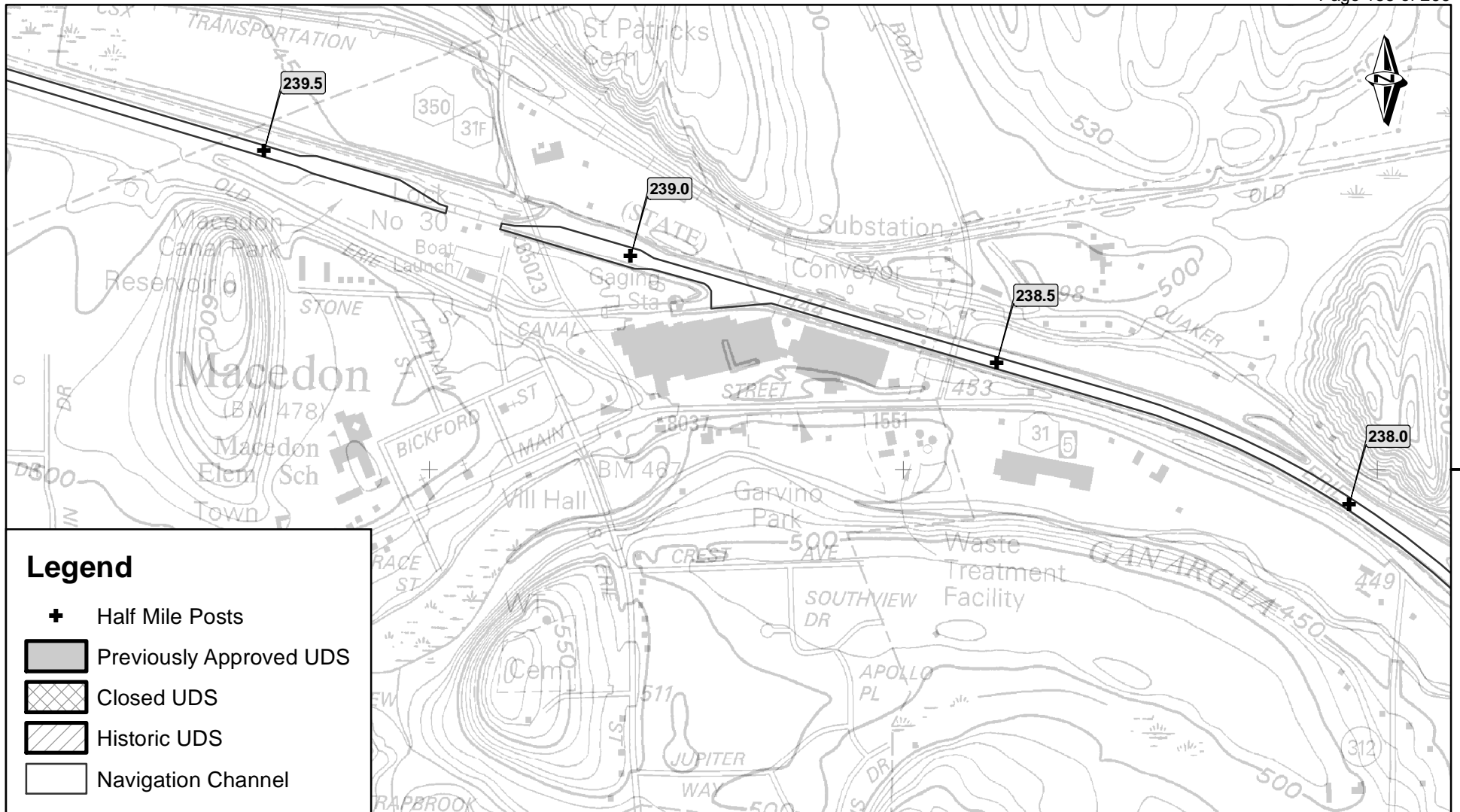
4770000

Grid: Meters, UTM, NAD83, Zone 18N
Location: Macedon 7.5 min Quadrangle

Scale



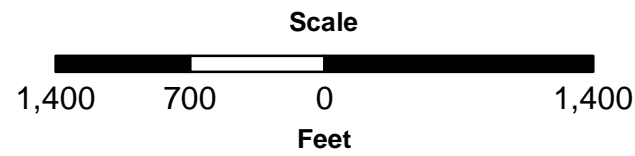
New York State Barge Canal
Erie Canal
 New York State Canal Corporation
 Western Division, Section 6
 Lock E25 to Lock E30, Sheet 24



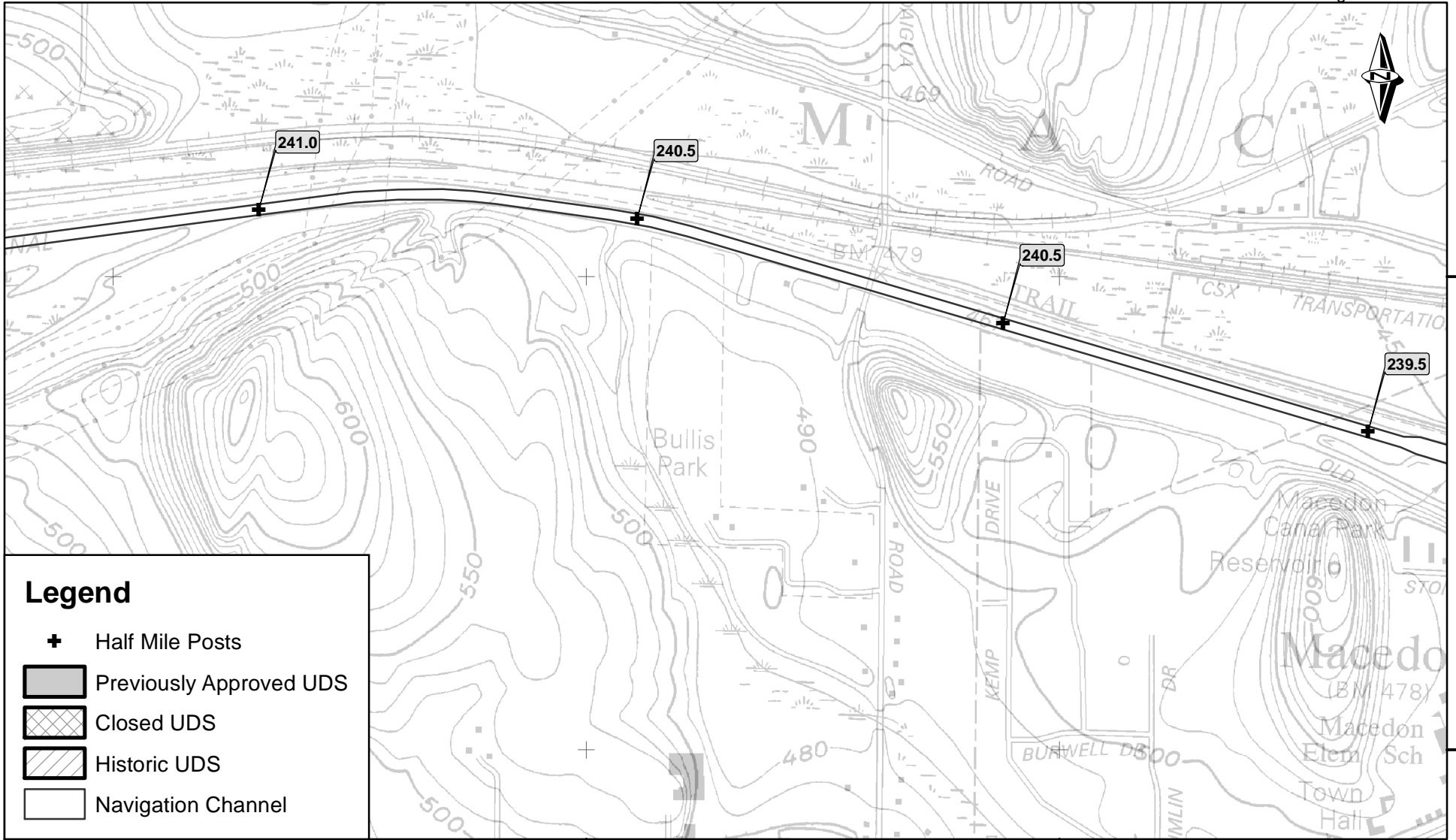
Legend

-  Half Mile Posts
-  Previously Approved UDS
-  Closed UDS
-  Historic UDS
-  Navigation Channel

Grid: Meters, UTM, NAD83, Zone 18N
 Location: Macedon 7.5 min Quadrangle



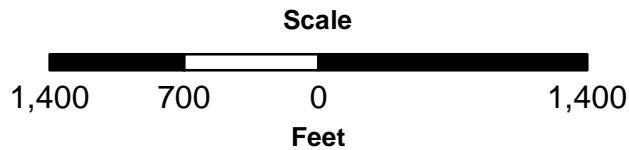
New York State Barge Canal
Erie Canal
 New York State Canal Corporation
 Western Division, Section 6
 Lock E25 to Lock E30, Sheet 25



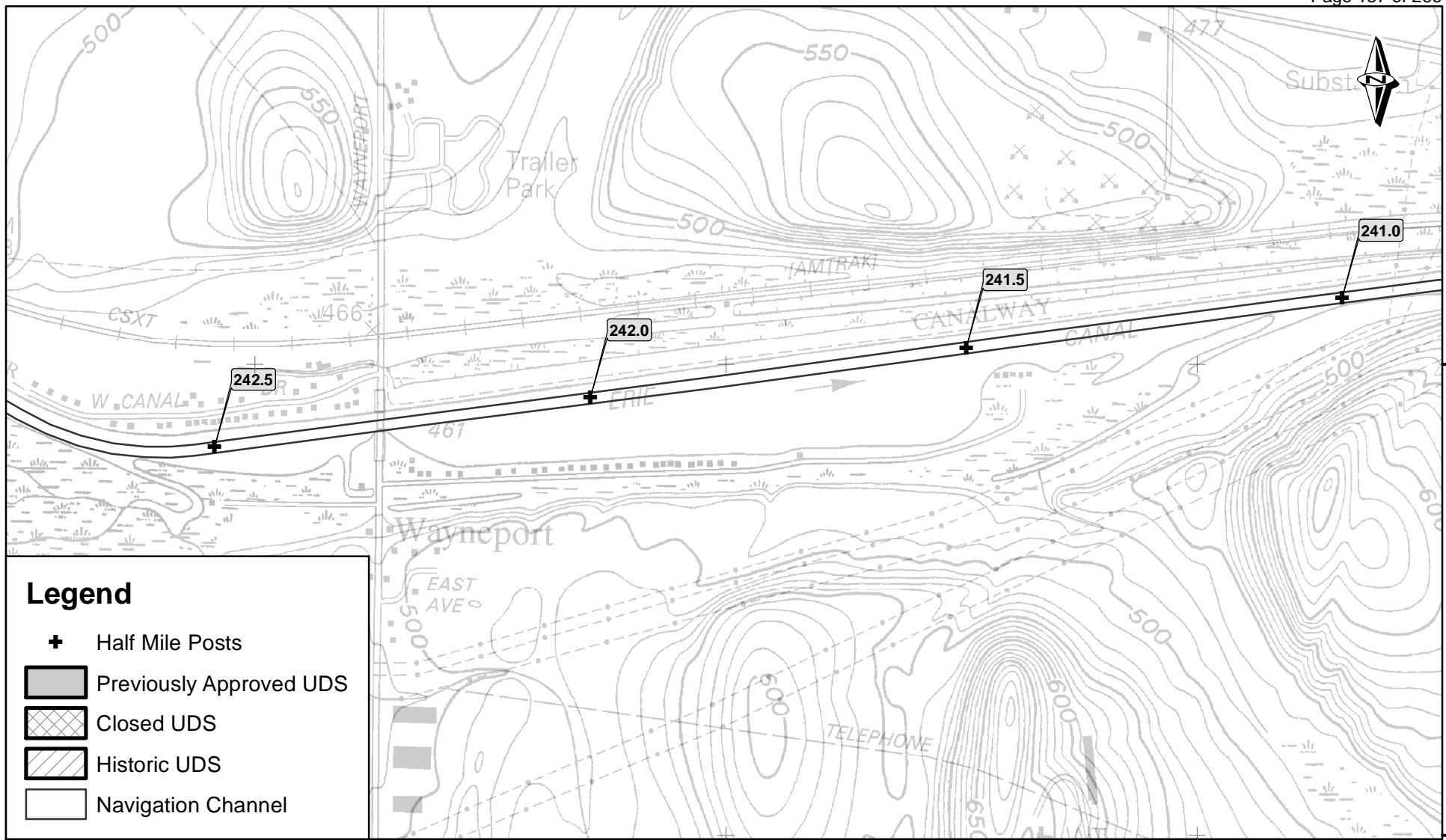
Legend

-  Half Mile Posts
-  Previously Approved UDS
-  Closed UDS
-  Historic UDS
-  Navigation Channel

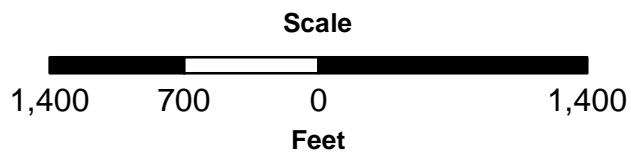
Grid: Meters, UTM, NAD83, Zone 18N
 Location: Macedon 7.5 min Quadrangle



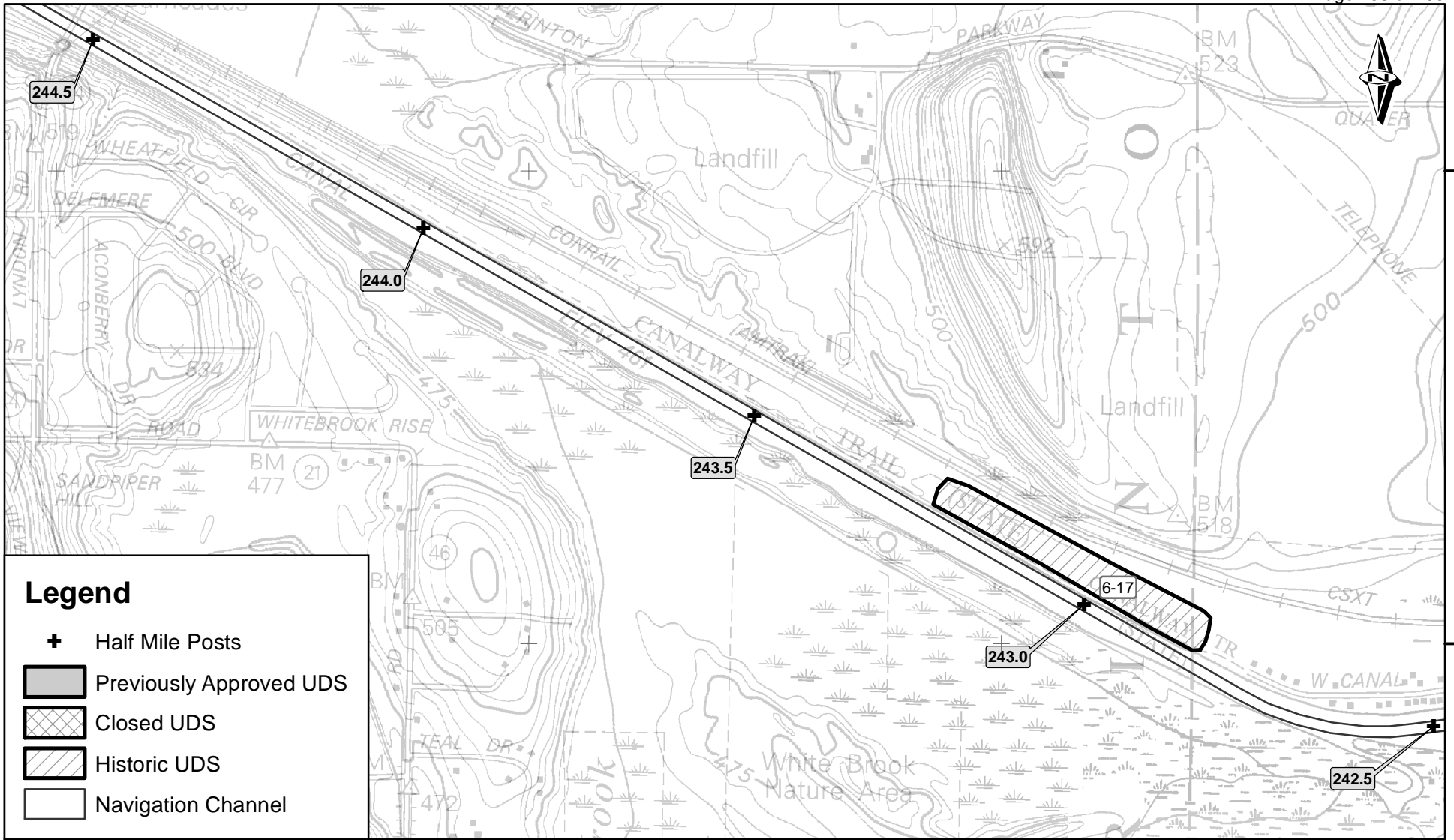
New York State Barge Canal
 Erie Canal
 New York State Canal Corporation
 Western Division, Section 6
 Lock E25 to Lock E30, Sheet 26



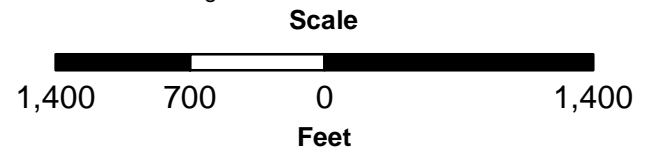
Grid: Meters, UTM, NAD83, Zone 18N
 Location: Macedon 7.5 min Quadrangle



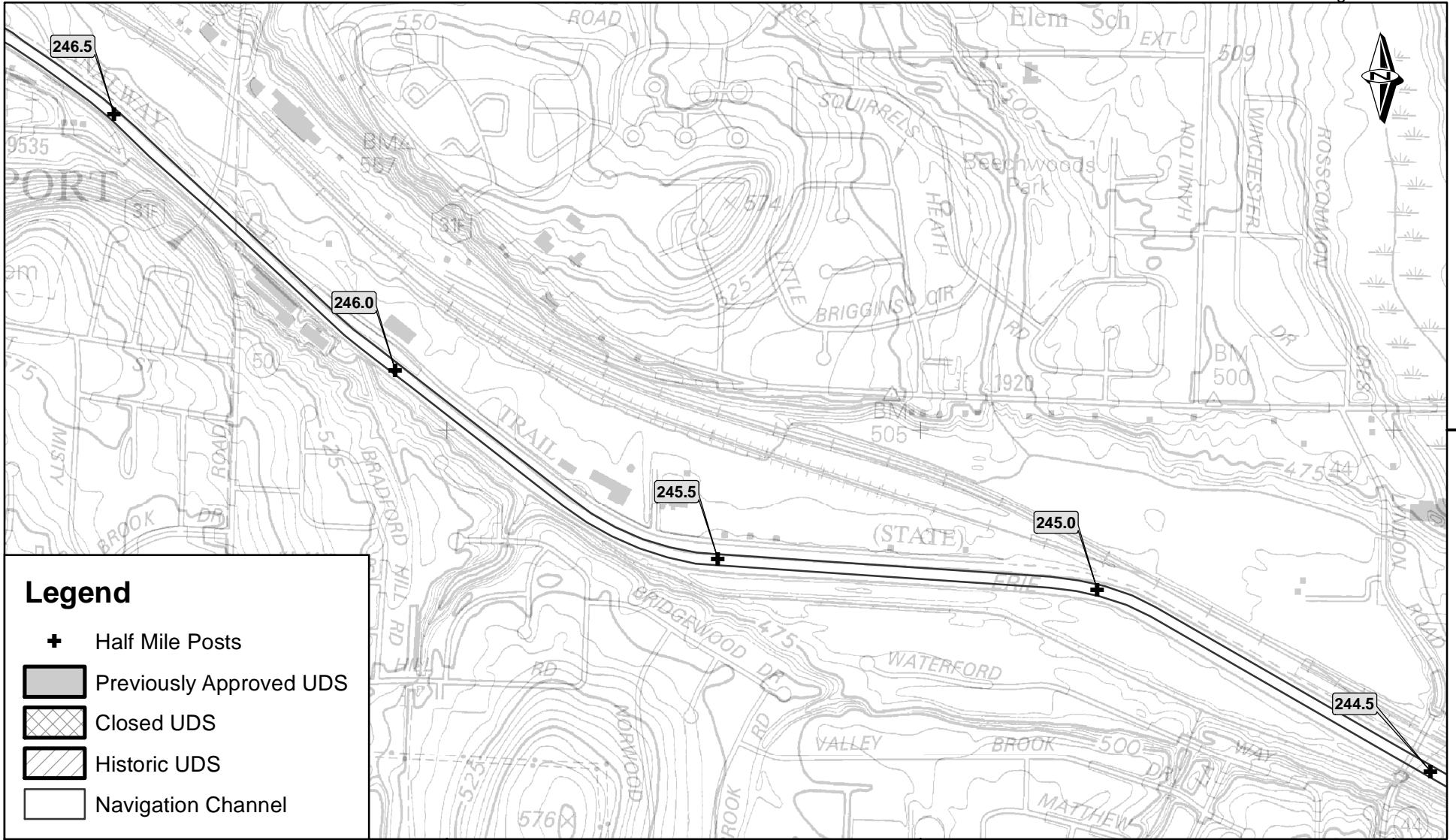
New York State Barge Canal
 Erie Canal
 New York State Canal Corporation
 Western Division, Section 6
 Lock E25 to Lock E30, Sheet 27



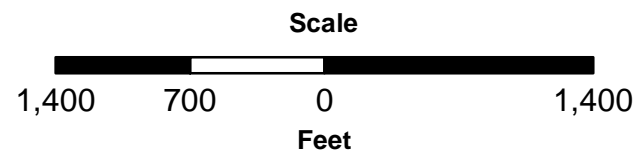
Grid: Meters, UTM, NAD83, Zone 18N
 Location: Macedon 7.5 min Quadrangle and Fairport 7.5 min Quadrangle



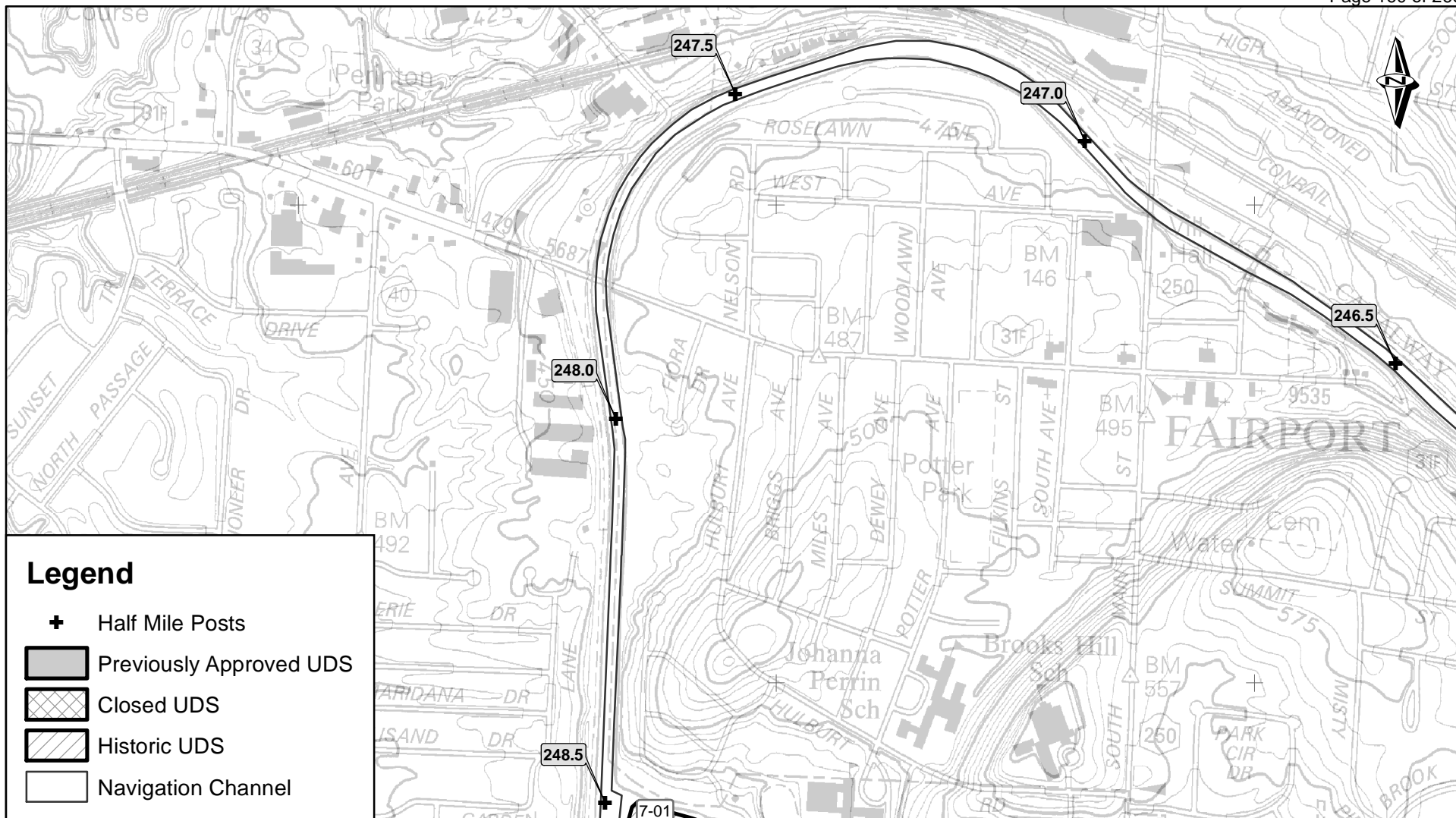
New York State Barge Canal
Erie Canal
 New York State Canal Corporation
 Western Division, Section 6
 Lock E25 to Lock E30, Sheet 28



Grid: Meters, UTM, NAD83, Zone 18N
 Location: Fairport 7.5 min Quadrangle



New York State Barge Canal
 Erie Canal
 New York State Canal Corporation
 Western Division, Section 7
 Lock E30 to Niagara River, Sheet 1



Legend

- Half Mile Posts
- Previously Approved UDS
- Closed UDS
- Historic UDS
- Navigation Channel

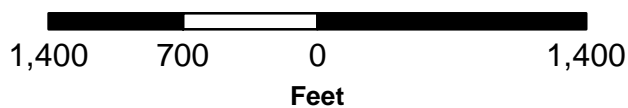
299500

300500

301500

Grid: Meters, UTM, NAD83, Zone 18N
Location: Fairport 7.5 min Quadrangle

Scale



4775000

4774000



New York State Barge Canal
Erie Canal
 New York State Canal Corporation
 Western Division, Section 7
 Lock E30 to Niagara River, Sheet 2