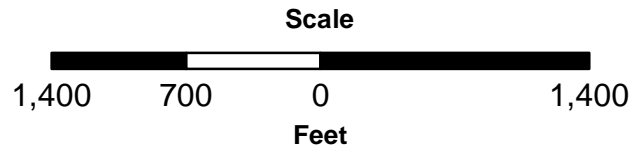
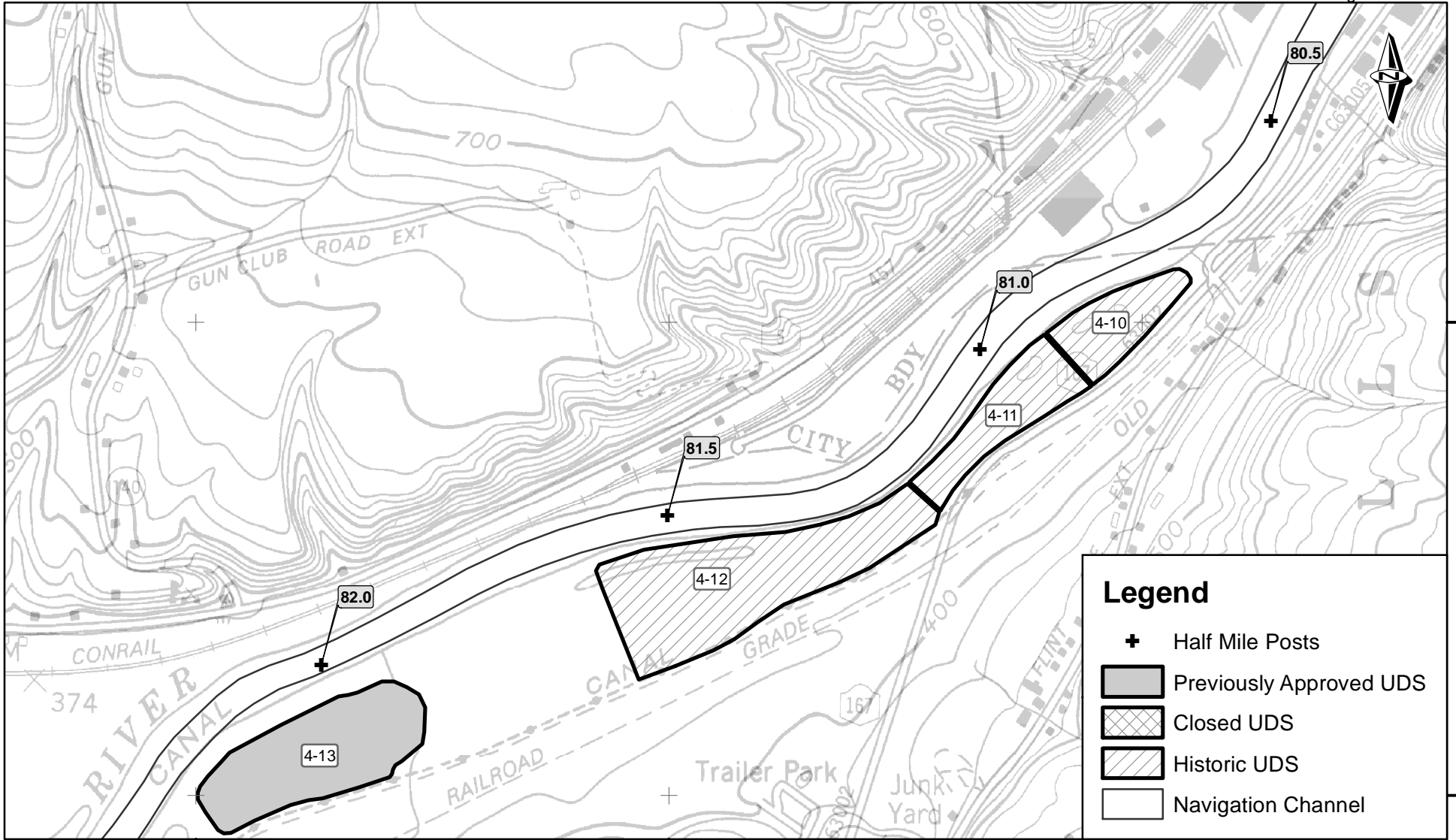


511500 512500 513500 4765000 4764000

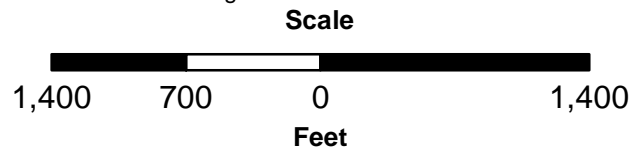
Grid: Meters, UTM, NAD83, Zone 18N
 Location: Little Falls 7.5 min Quadrangle



New York State Barge Canal
 Erie Canal
 New York State Canal Corporation
 Eastern Division, Section 4
 Lock E16 to Oneida Lake, Sheet 6



Grid: Meters, UTM, NAD83, Zone 18N
 Location: Little Falls 7.5 min Quadrangle and Herkimer 7.5 min Quadrangle



New York State Barge Canal
 Erie Canal
 New York State Canal Corporation
 Eastern Division, Section 4
 Lock E16 to Oneida Lake, Sheet 7

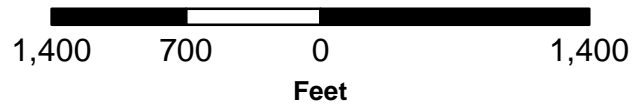


Legend

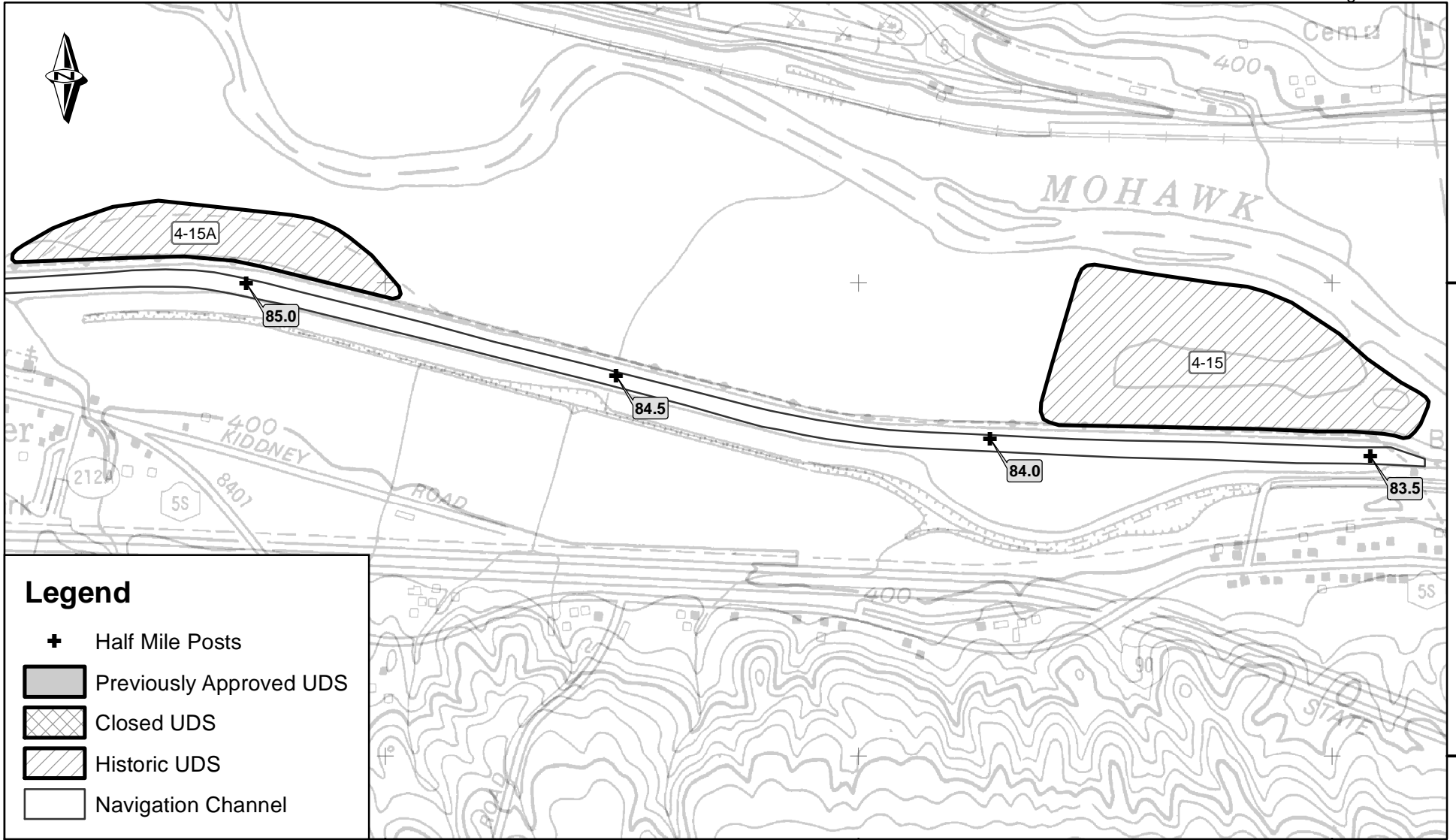
-  Half Mile Posts
-  Previously Approved UDS
-  Closed UDS
-  Historic UDS
-  Navigation Channel

Grid: Meters, UTM, NAD83, Zone 18N
 Location: Herkimer 7.5 min Quadrangle

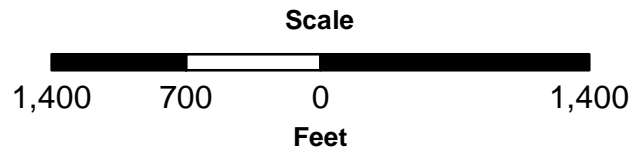
Scale



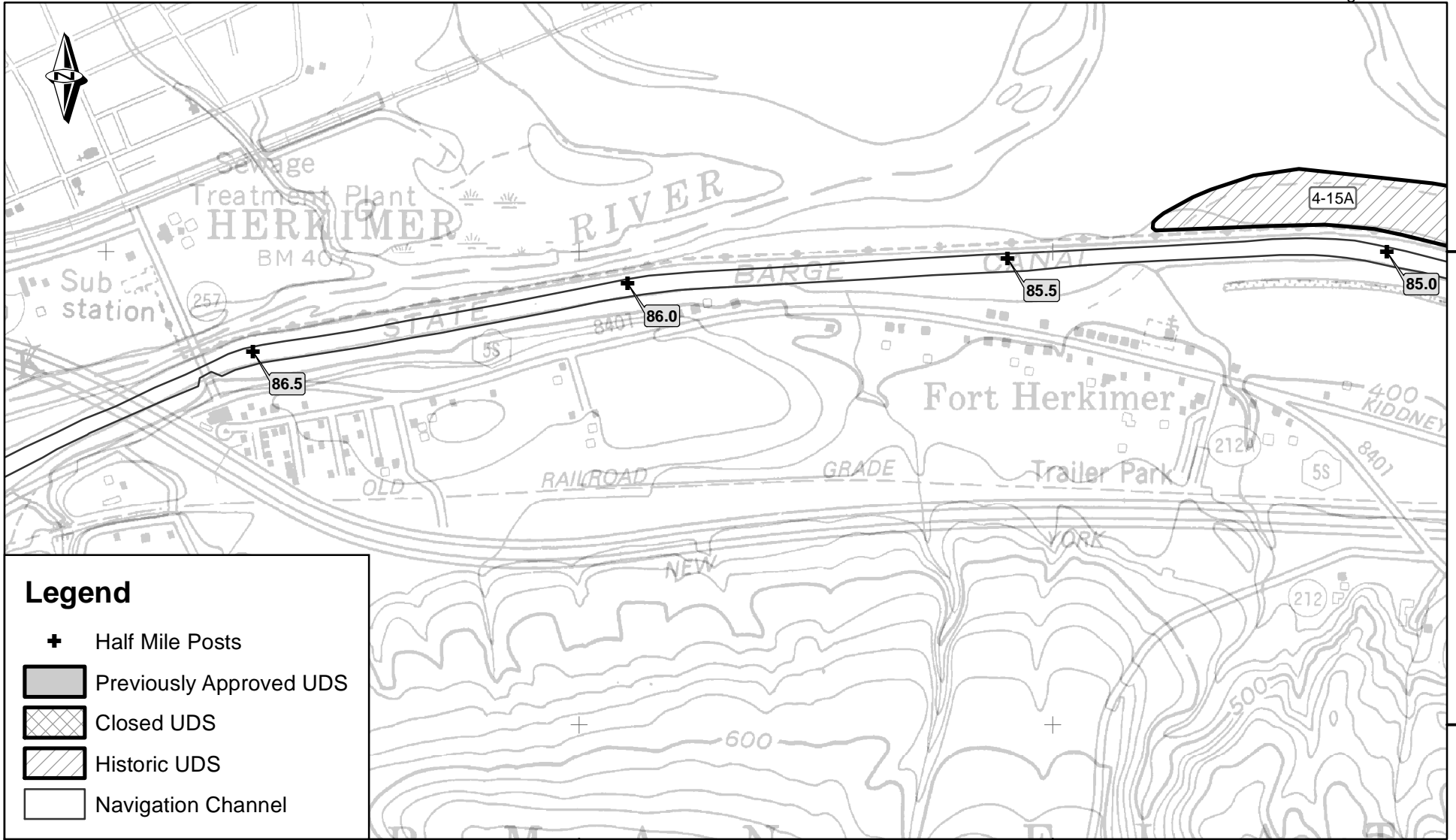
New York State Barge Canal
 Erie Canal
 New York State Canal Corporation
 Eastern Division, Section 4
 Lock E16 to Oneida Lake, Sheet 8



Grid: Meters, UTM, NAD83, Zone 18N
 Location: Herkimer 7.5 min Quadrangle



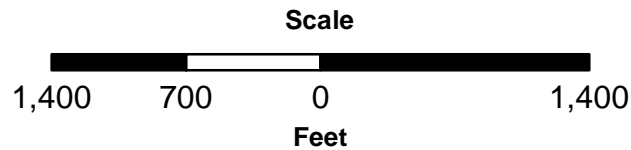
New York State Barge Canal
 Erie Canal
 New York State Canal Corporation
 Eastern Division, Section 4
 Lock E16 to Oneida Lake, Sheet 9



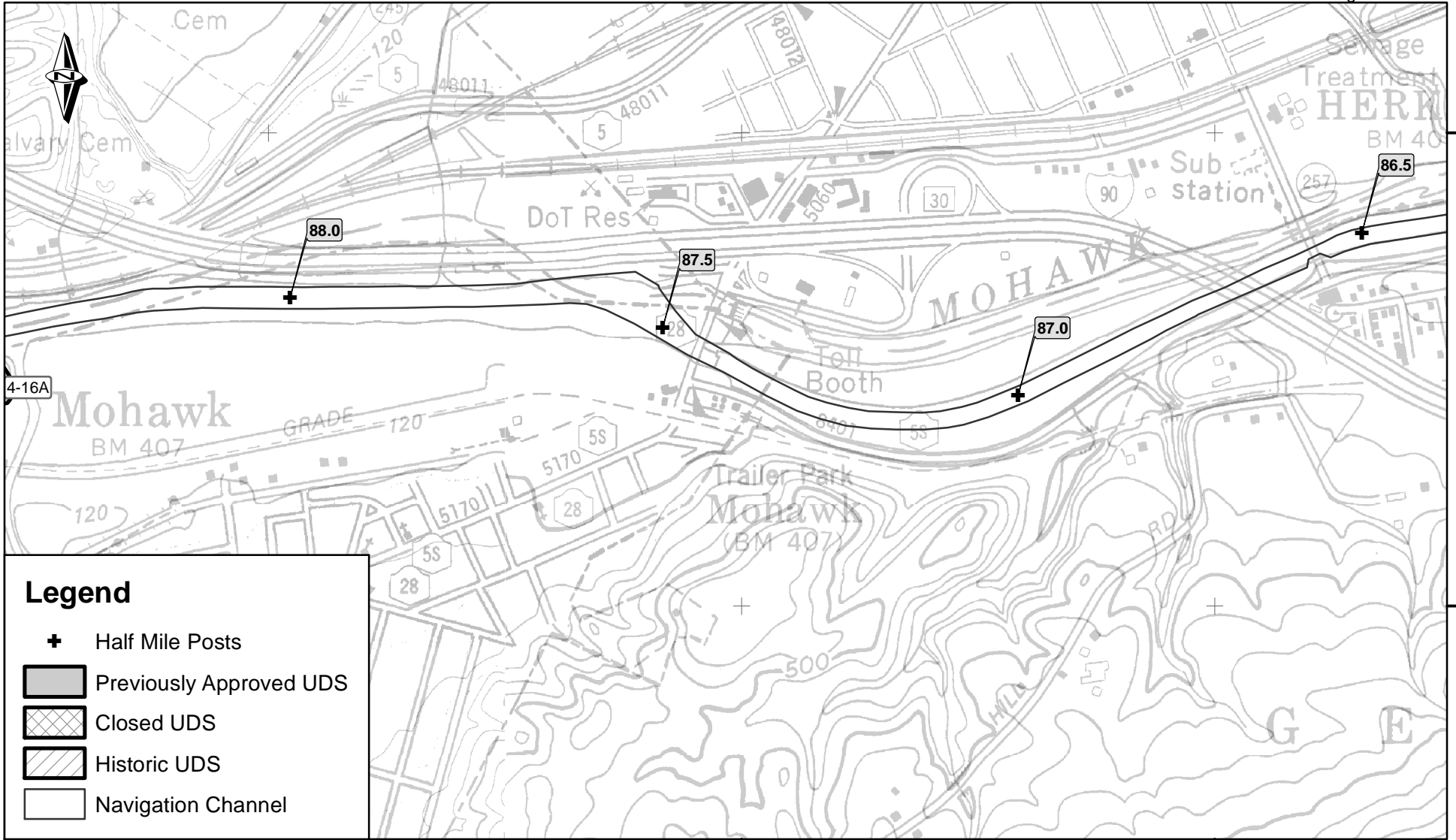
Legend

-  Half Mile Posts
-  Previously Approved UDS
-  Closed UDS
-  Historic UDS
-  Navigation Channel

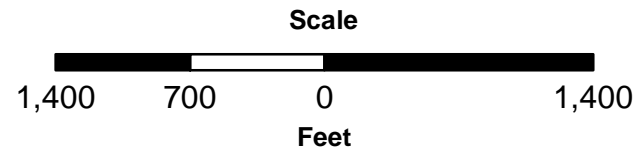
Grid: Meters, UTM, NAD83, Zone 18N
 Location: Herkimer 7.5 min Quadrangle



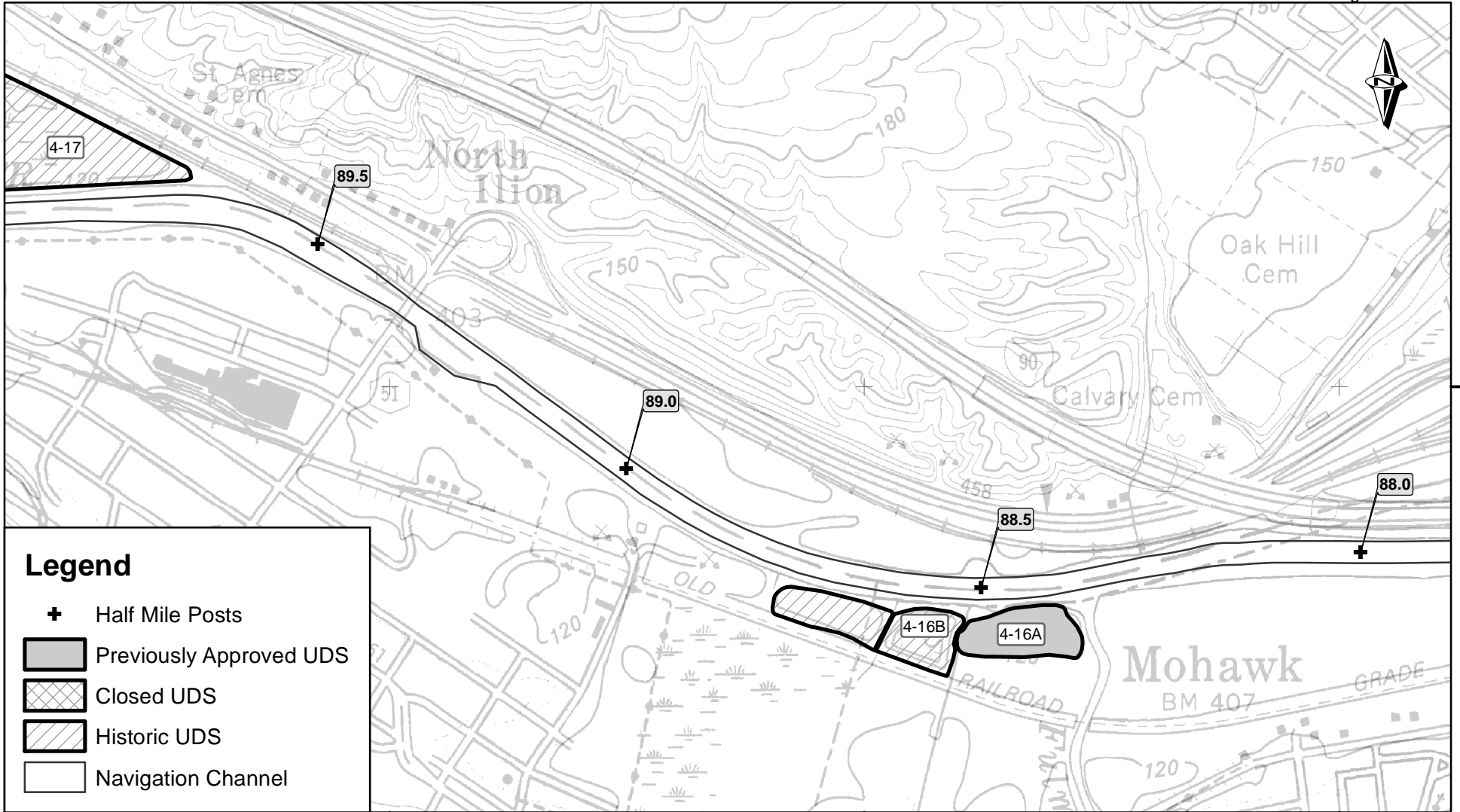
New York State Barge Canal
 Erie Canal
 New York State Canal Corporation
 Eastern Division, Section 4
 Lock E16 to Oneida Lake, Sheet 10



Grid: Meters, UTM, NAD83, Zone 18N
 Location: Herkimer 7.5 min Quadrangle and Ilion 7.5 min Quadrangle



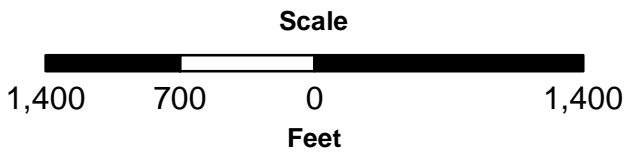
New York State Barge Canal
 Erie Canal
 New York State Canal Corporation
 Eastern Division, Section 4
 Lock E16 to Oneida Lake, Sheet 11



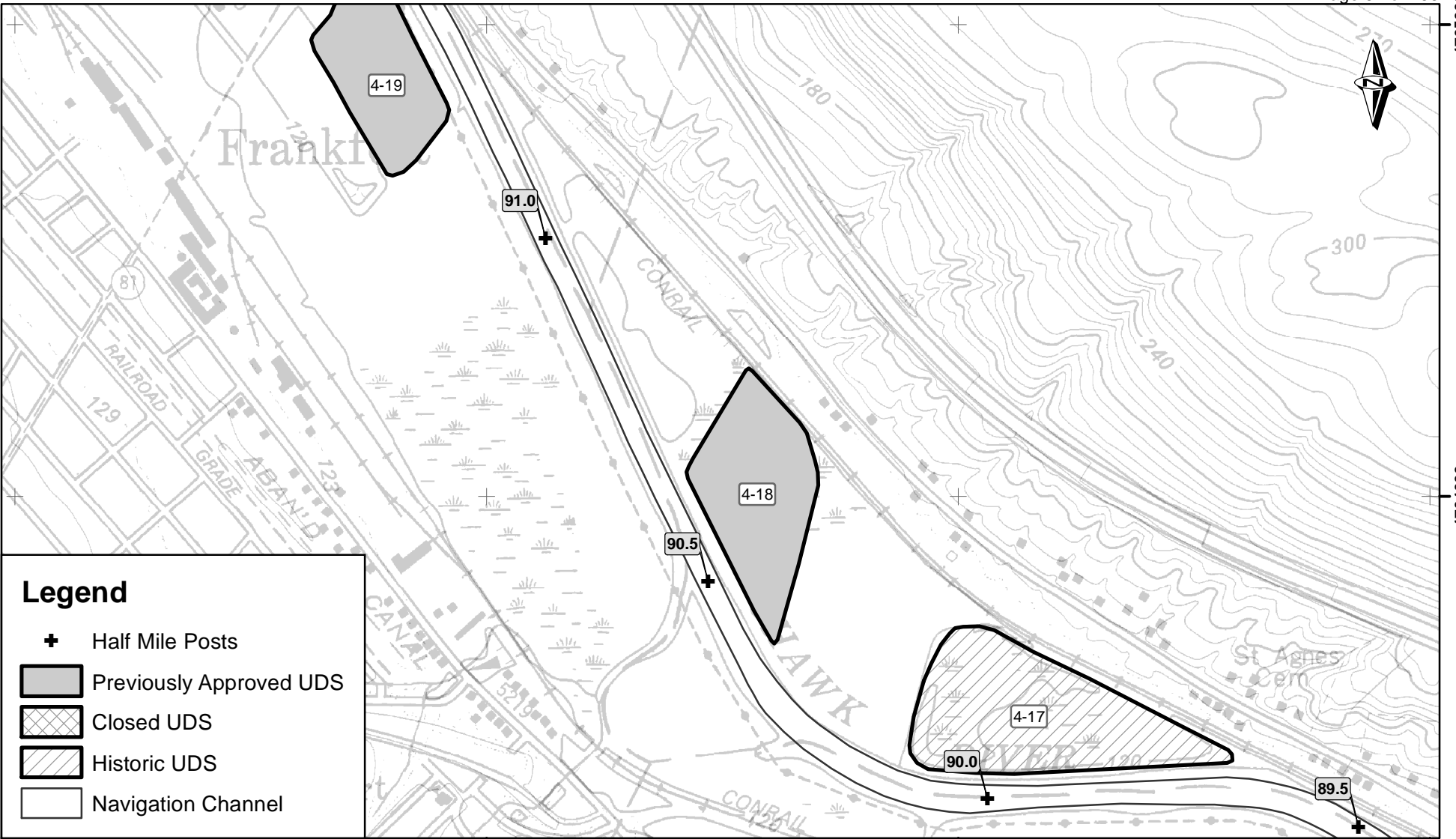
Legend

- Half Mile Posts
- Previously Approved UDS
- Closed UDS
- Historic UDS
- Navigation Channel






Grid: Meters, UTM, NAD83, Zone 18N
 Location: Ilion 7.5 min Quadrangle



New York State Barge Canal
 Erie Canal
 New York State Canal Corporation
 Eastern Division, Section 4
 Lock E16 to Oneida Lake, Sheet 12



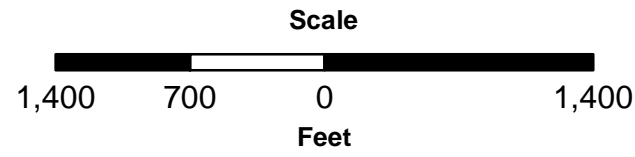
Legend

-  Half Mile Posts
-  Previously Approved UDS
-  Closed UDS
-  Historic UDS
-  Navigation Channel

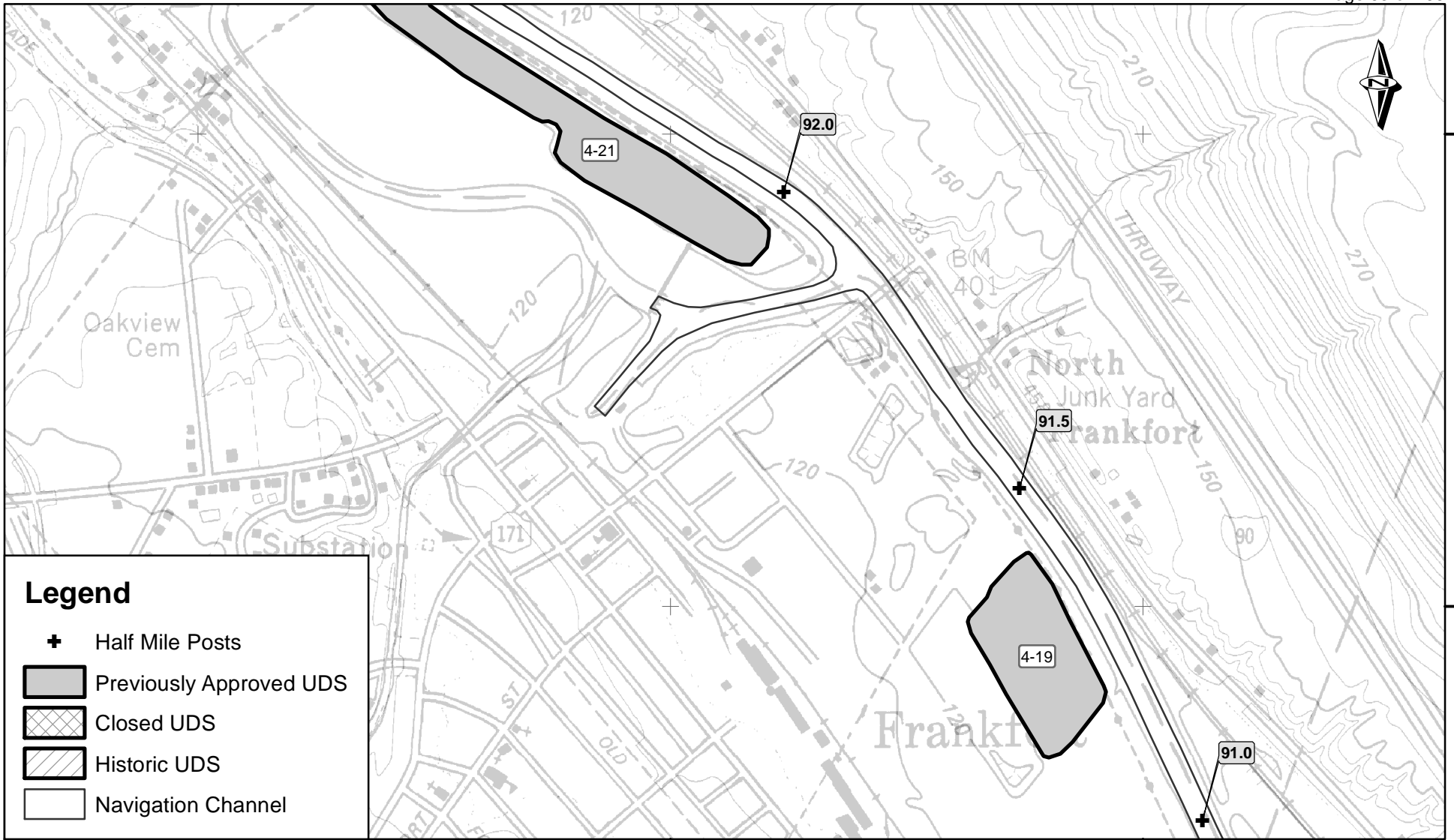
494500 495500 496500 497500

4765000 4764000

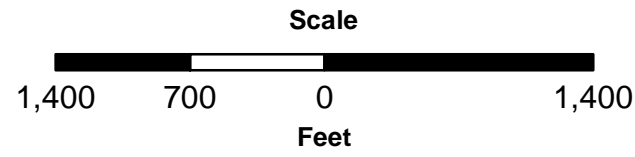
Grid: Meters, UTM, NAD83, Zone 18N
 Location: Iliion 7.5 min Quadrangle



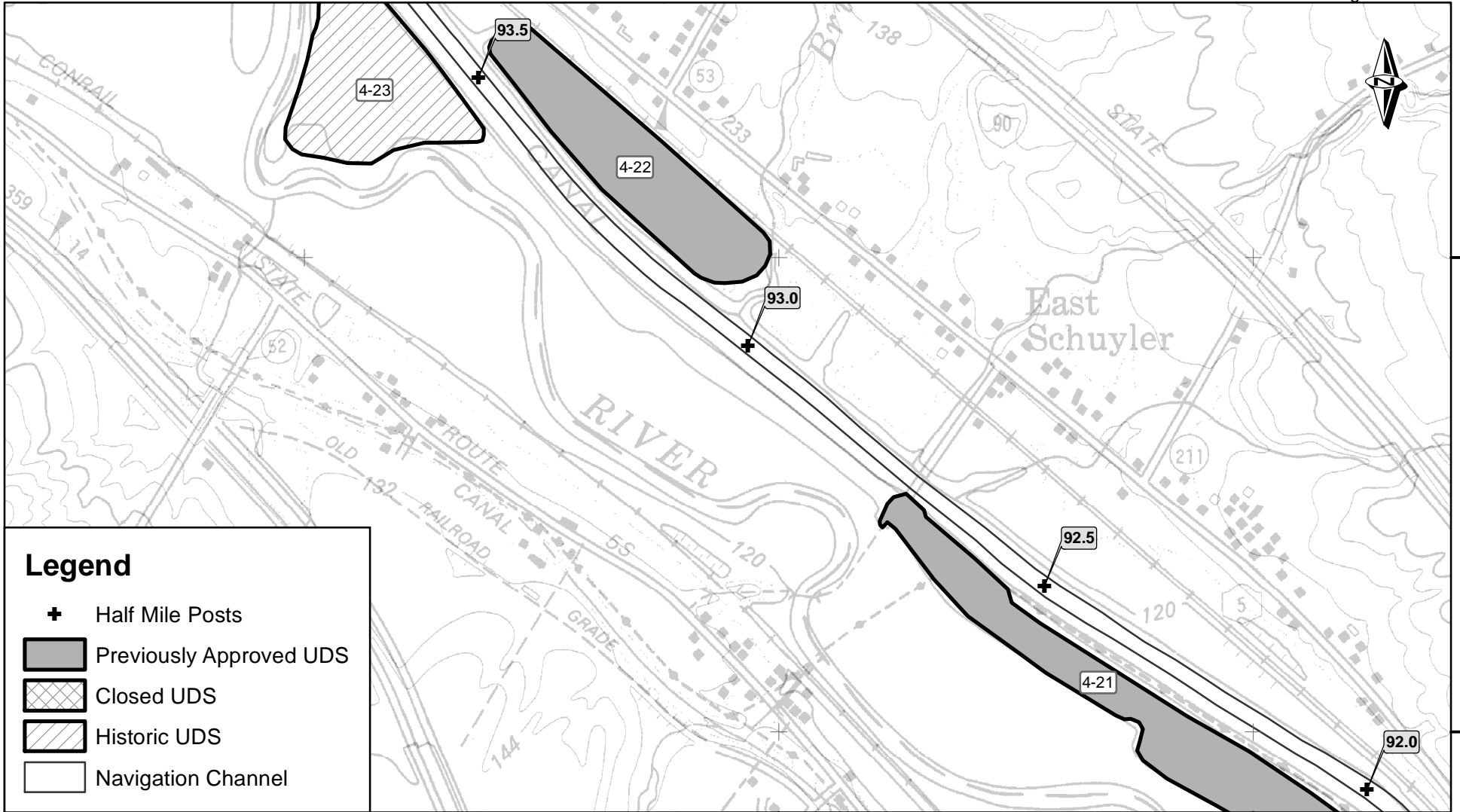
New York State Barge Canal
 Erie Canal
 New York State Canal Corporation
 Eastern Division, Section 4
 Lock E16 to Oneida Lake, Sheet 13



Grid: Meters, UTM, NAD83, Zone 18N
 Location: Ilion 7.5 min Quadrangle



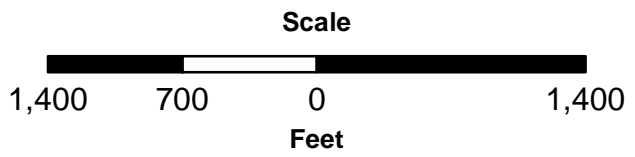
New York State Barge Canal
Erie Canal
 New York State Canal Corporation
 Eastern Division, Section 4
 Lock E16 to Oneida Lake, Sheet 14



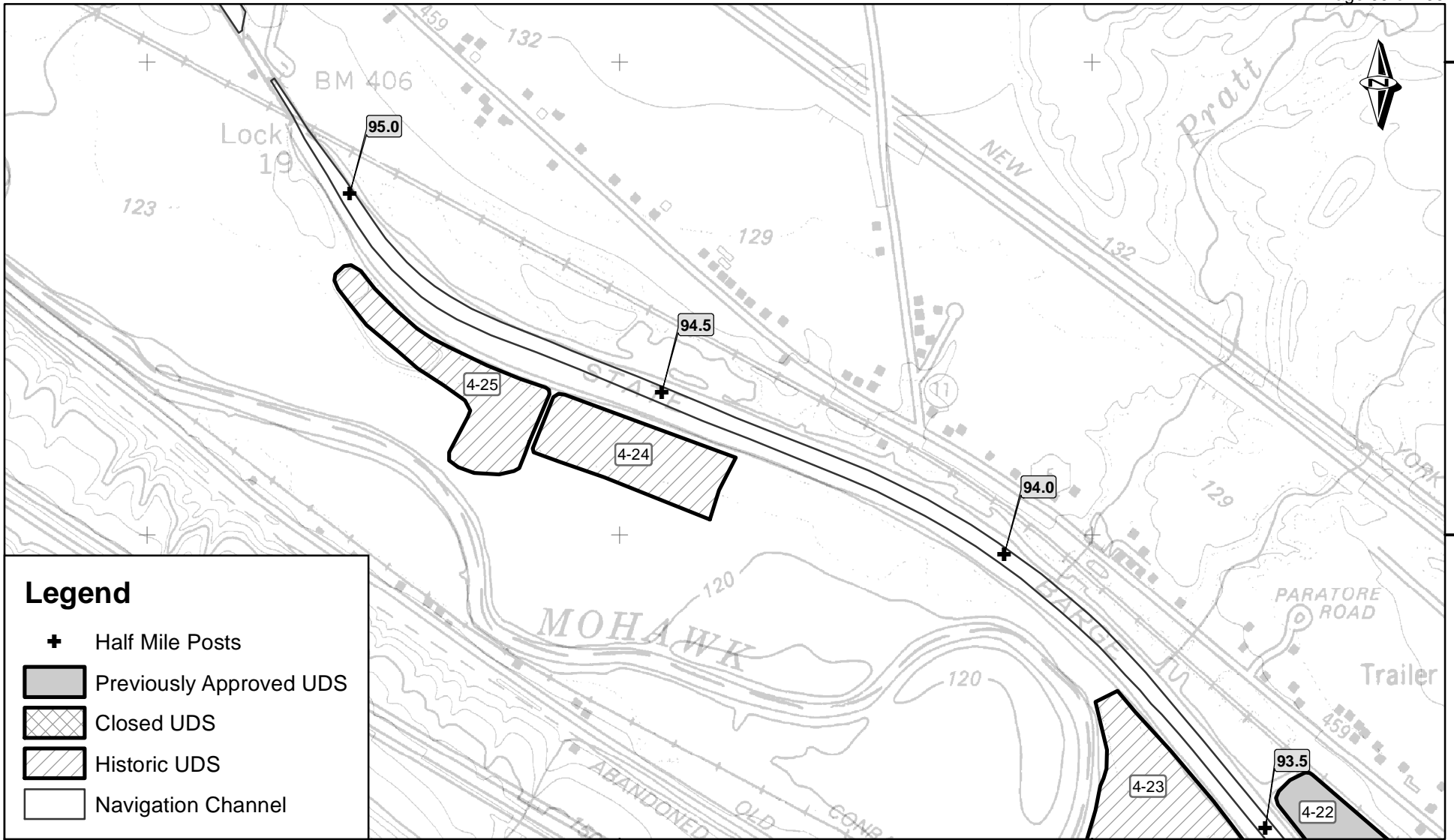
Legend

-  Half Mile Posts
-  Previously Approved UDS
-  Closed UDS
-  Historic UDS
-  Navigation Channel

Grid: Meters, UTM, NAD83, Zone 18N
 Location: Iilon 7.5 min Quadrangle



New York State Barge Canal
 Erie Canal
 New York State Canal Corporation
 Eastern Division, Section 4
 Lock E16 to Oneida Lake, Sheet 15



Legend

- Half Mile Posts
- Previously Approved UDS
- Closed UDS
- Historic UDS
- Navigation Channel

490500

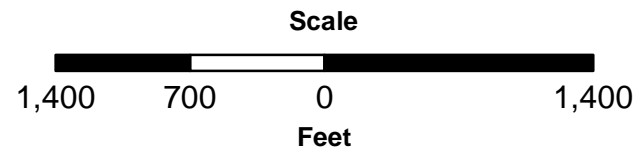
491500

492500

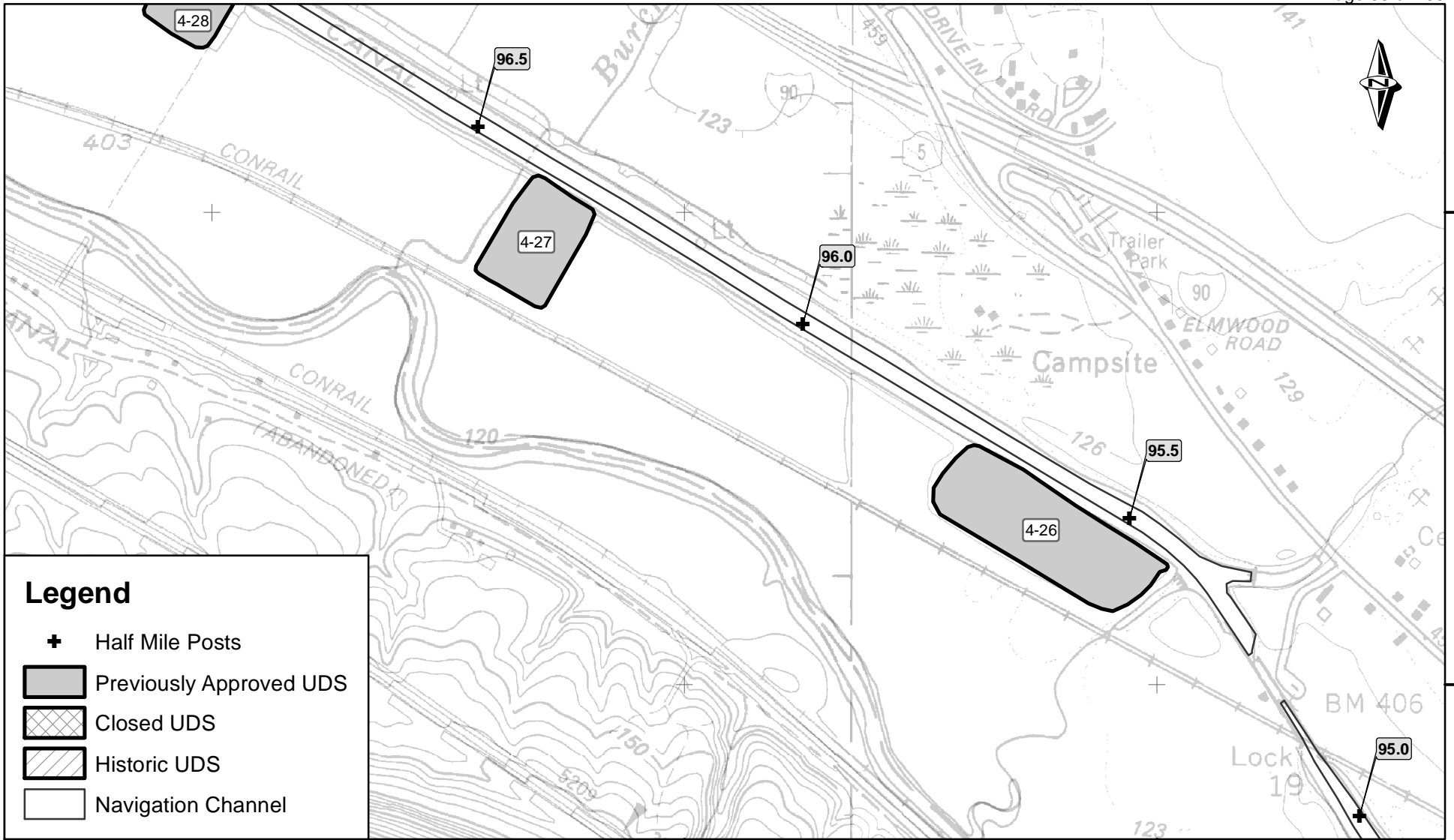
4769000

4768000






Grid: Meters, UTM, NAD83, Zone 18N
Location: Ilion 7.5 min Quadrangle



New York State Barge Canal
 Erie Canal
 New York State Canal Corporation
 Eastern Division, Section 4
 Lock E16 to Oneida Lake, Sheet 16



Legend

-  Half Mile Posts
-  Previously Approved UDS
-  Closed UDS
-  Historic UDS
-  Navigation Channel

488500

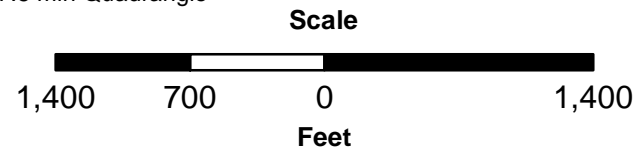
489500

490500

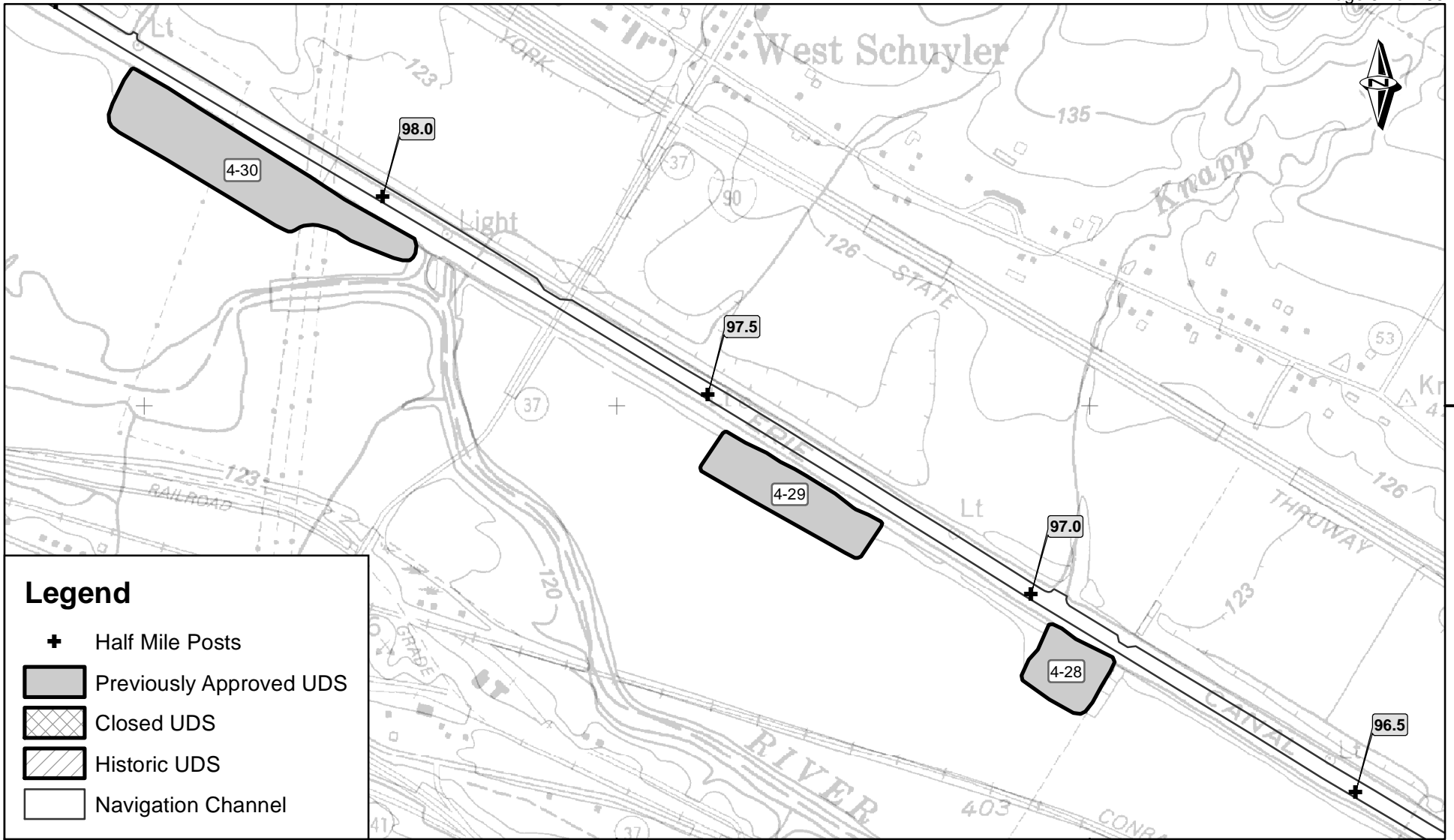
4770000

4769000

Grid: Meters, UTM, NAD83, Zone 18N
 Location: Ilion 7.5 min Quadrangle and Utica East 7.5 min Quadrangle



New York State Barge Canal
Erie Canal
 New York State Canal Corporation
 Eastern Division, Section 4
 Lock E16 to Oneida Lake, Sheet 17



Legend

- Half Mile Posts
- Previously Approved UDS
- Closed UDS
- Historic UDS
- Navigation Channel

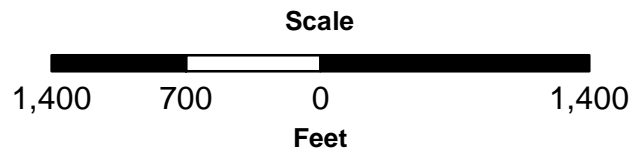
486500

487500

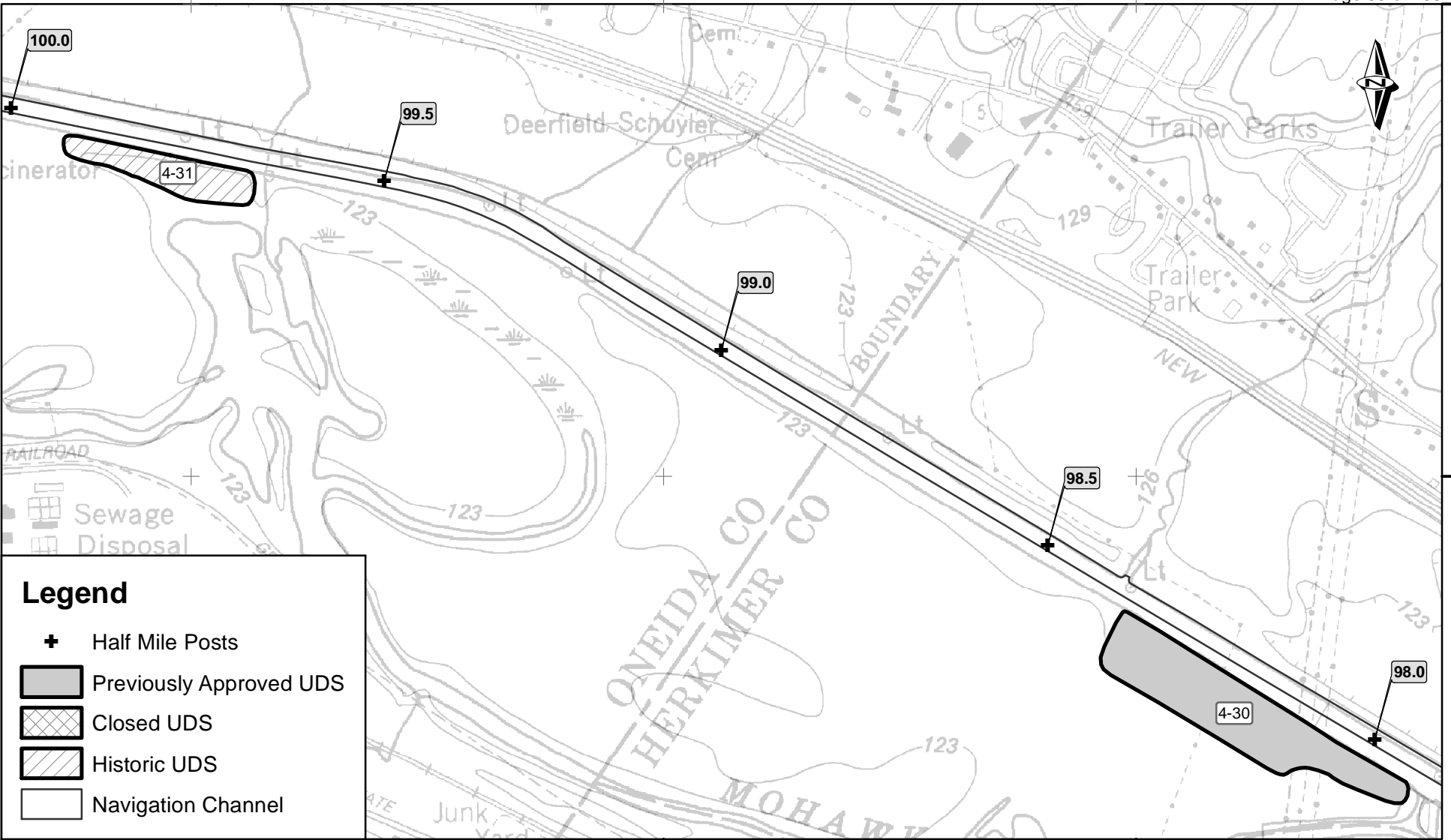
488500

4771000

Grid: Meters, UTM, NAD83, Zone 18N
Location: Utica East 7.5 min Quadrangle



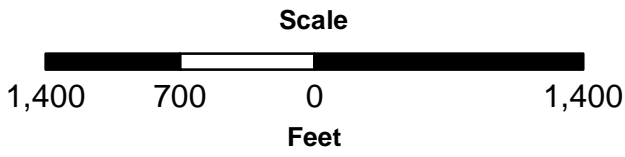
New York State Barge Canal
Erie Canal
New York State Canal Corporation
Eastern Division, Section 4
Lock E16 to Oneida Lake, Sheet 18



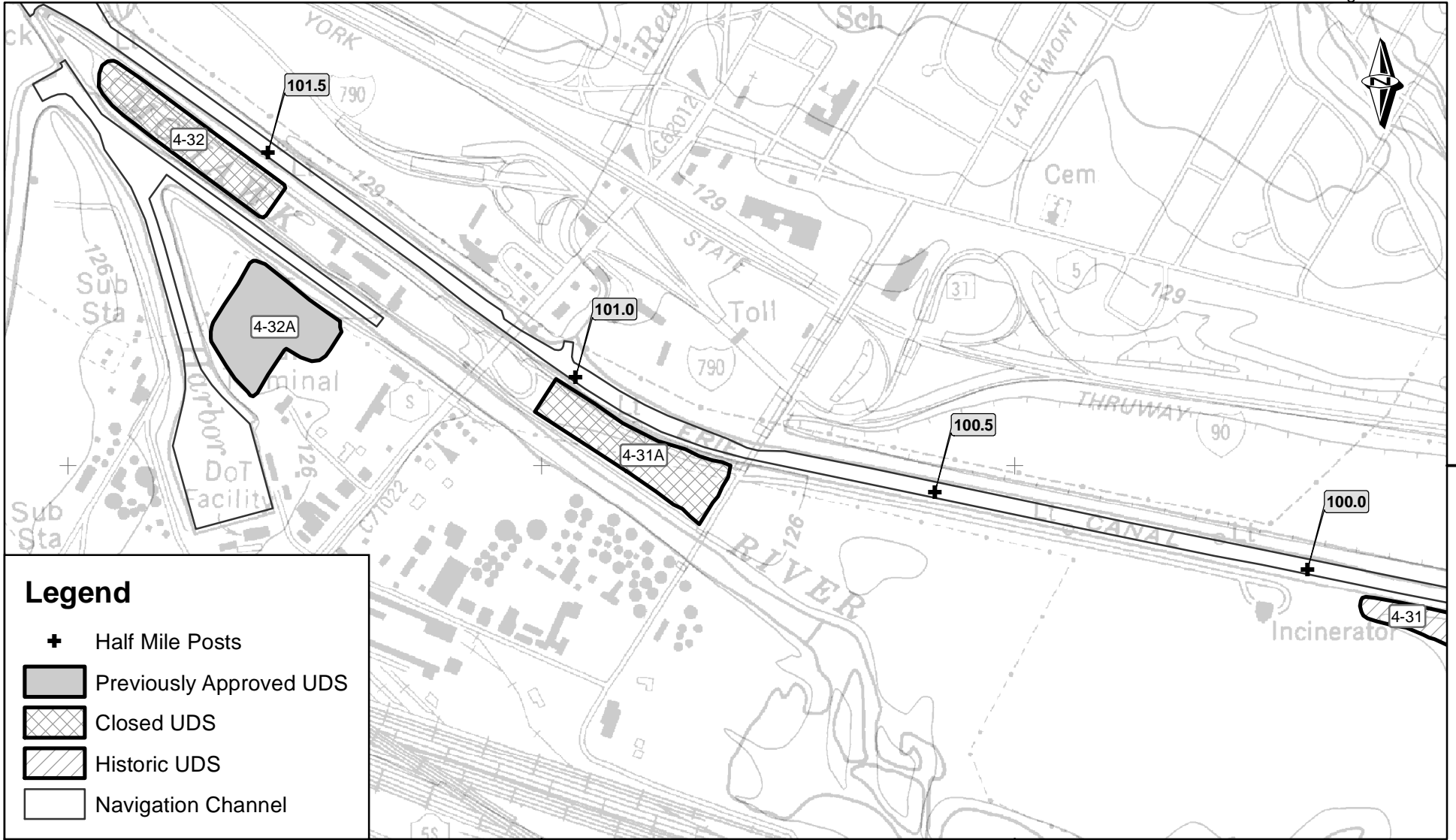
Legend

- Half Mile Posts
- Previously Approved UDS
- Closed UDS
- Historic UDS
- Navigation Channel

Grid: Meters, UTM, NAD83, Zone 18N
 Location: Utica East 7.5 min Quadrangle



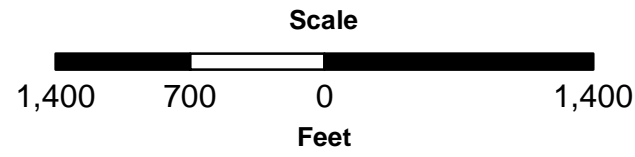
New York State Barge Canal
 Erie Canal
 New York State Canal Corporation
 Eastern Division, Section 4
 Lock E16 to Oneida Lake, Sheet 19



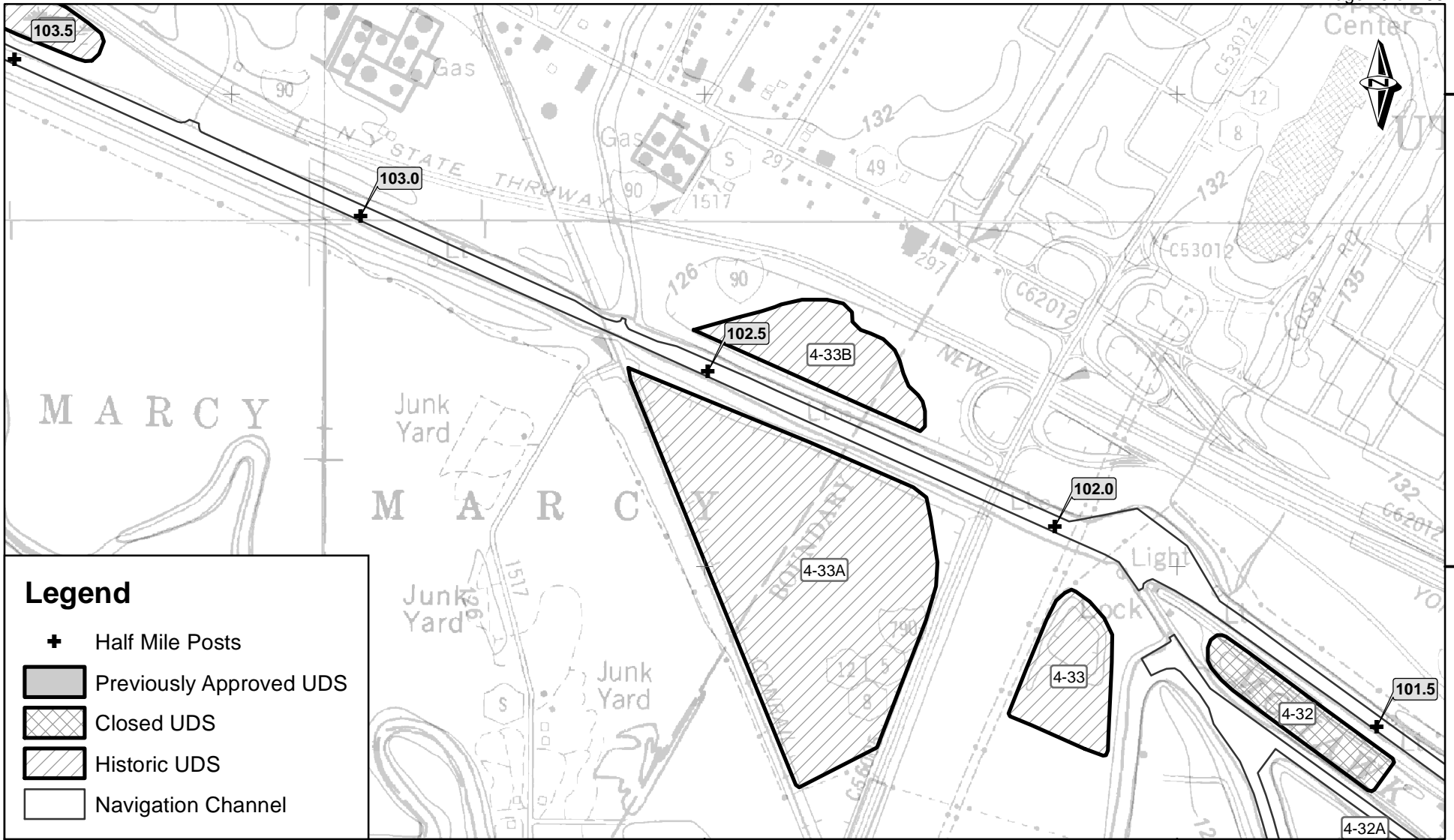
Legend

- Half Mile Posts
- Previously Approved UDS
- Closed UDS
- Historic UDS
- Navigation Channel





Grid: Meters, UTM, NAD83, Zone 18N
 Location: Utica East 7.5 min Quadrangle



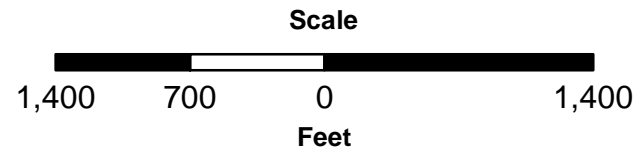
New York State Barge Canal
 Erie Canal
 New York State Canal Corporation
 Eastern Division, Section 4
 Lock E16 to Oneida Lake, Sheet 20



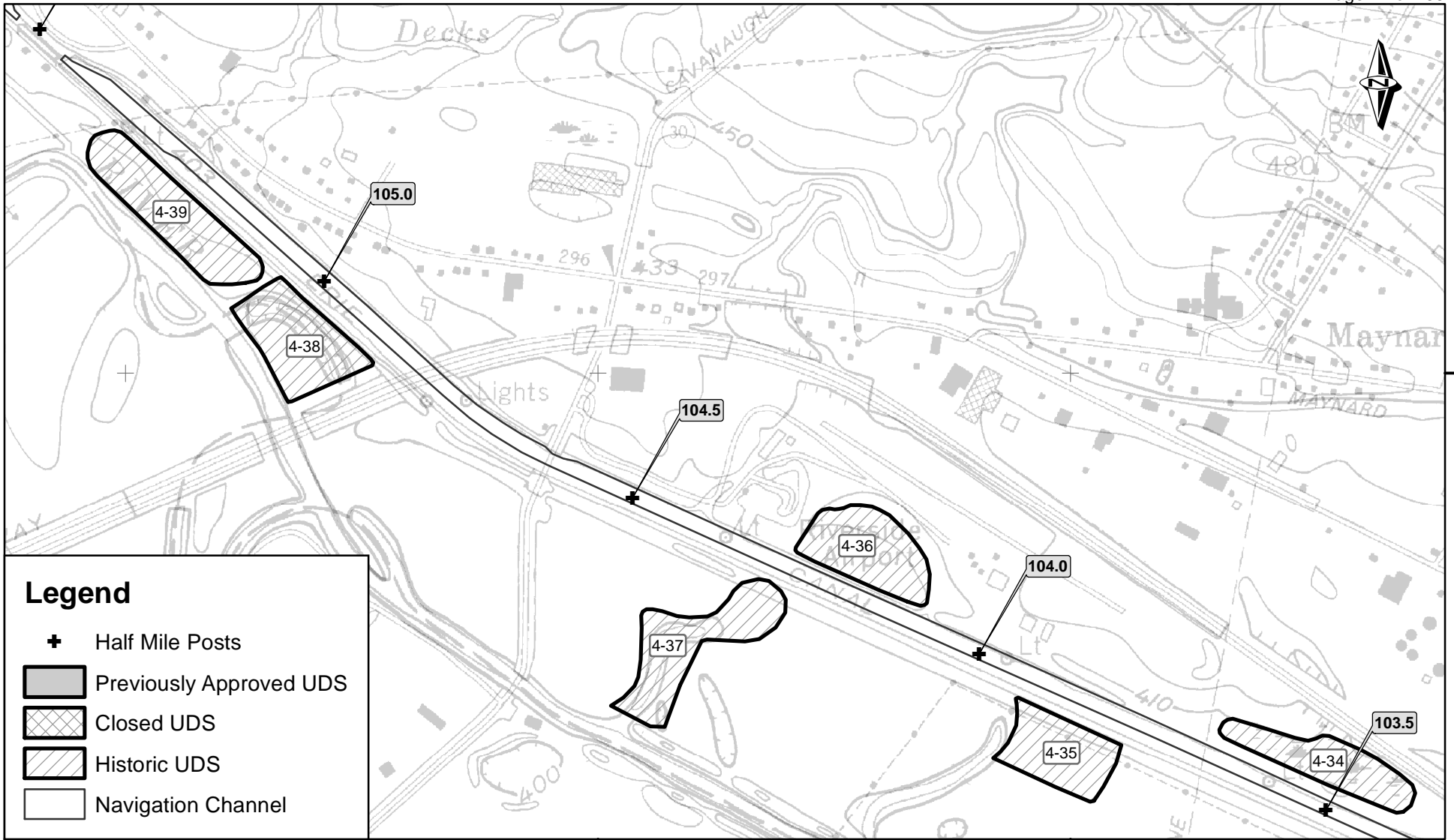
Legend

- ⊕ Half Mile Posts
-  Previously Approved UDS
-  Closed UDS
-  Historic UDS
-  Navigation Channel

Grid: Meters, UTM, NAD83, Zone 18N
 Location: Utica East 7.5 min Quadrangle



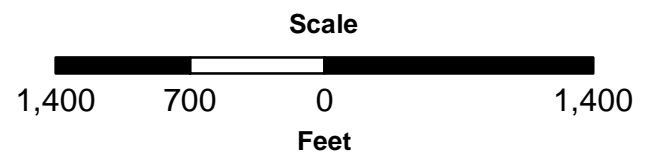
New York State Barge Canal
Erie Canal
 New York State Canal Corporation
 Eastern Division, Section 4
 Lock E16 to Oneida Lake, Sheet 21



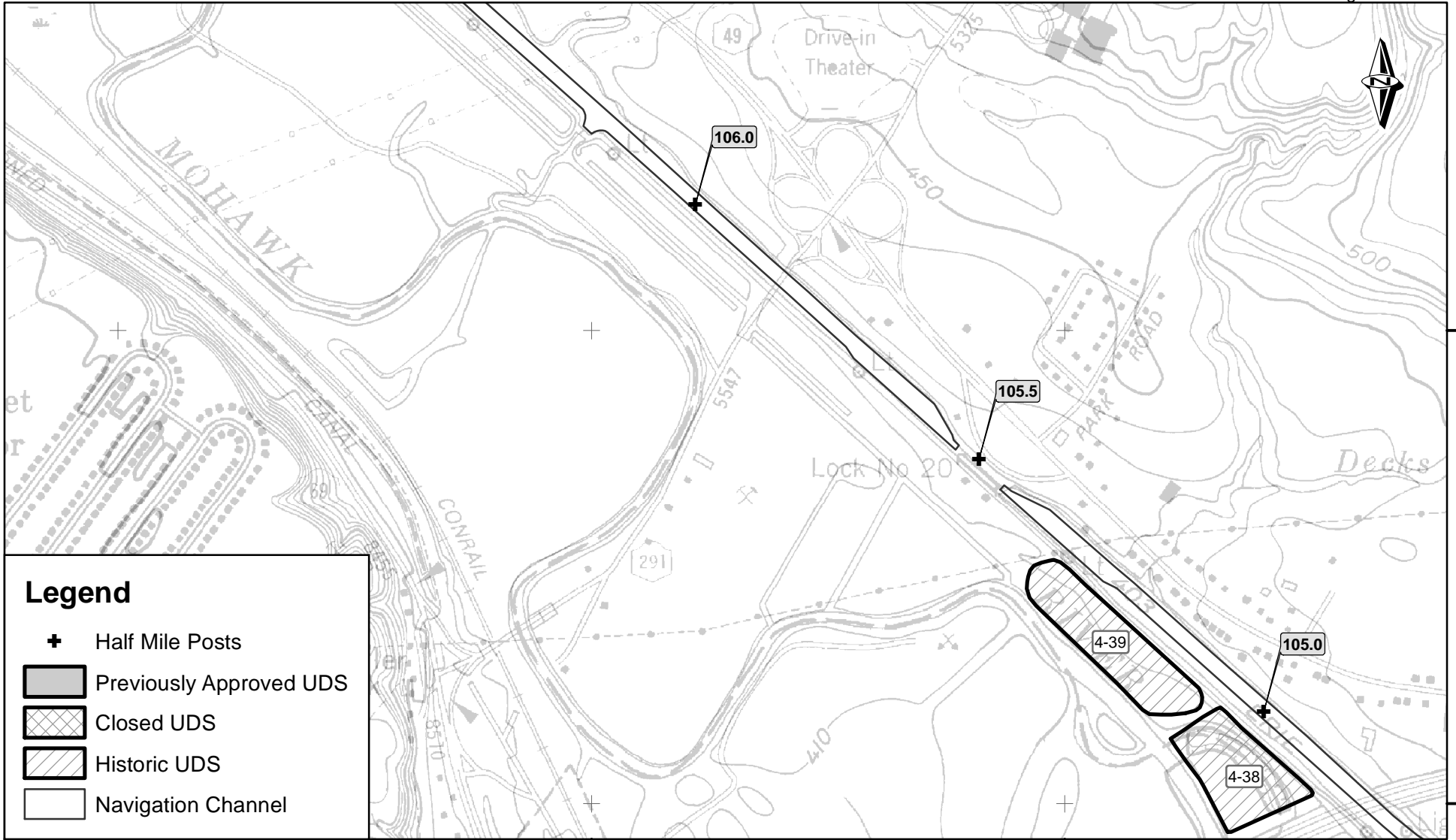
Legend

- Half Mile Posts
- Previously Approved UDS
- Closed UDS
- Historic UDS
- Navigation Channel

Grid: Meters, UTM, NAD83, Zone 18N
 Location: Oriskany 7.5 min Quadrangle



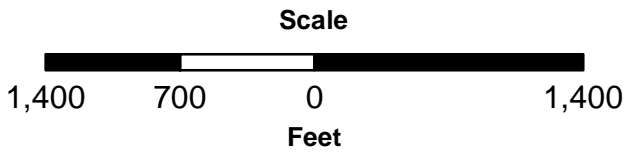
New York State Barge Canal
 Erie Canal
 New York State Canal Corporation
 Eastern Division, Section 4
 Lock E16 to Oneida Lake, Sheet 22



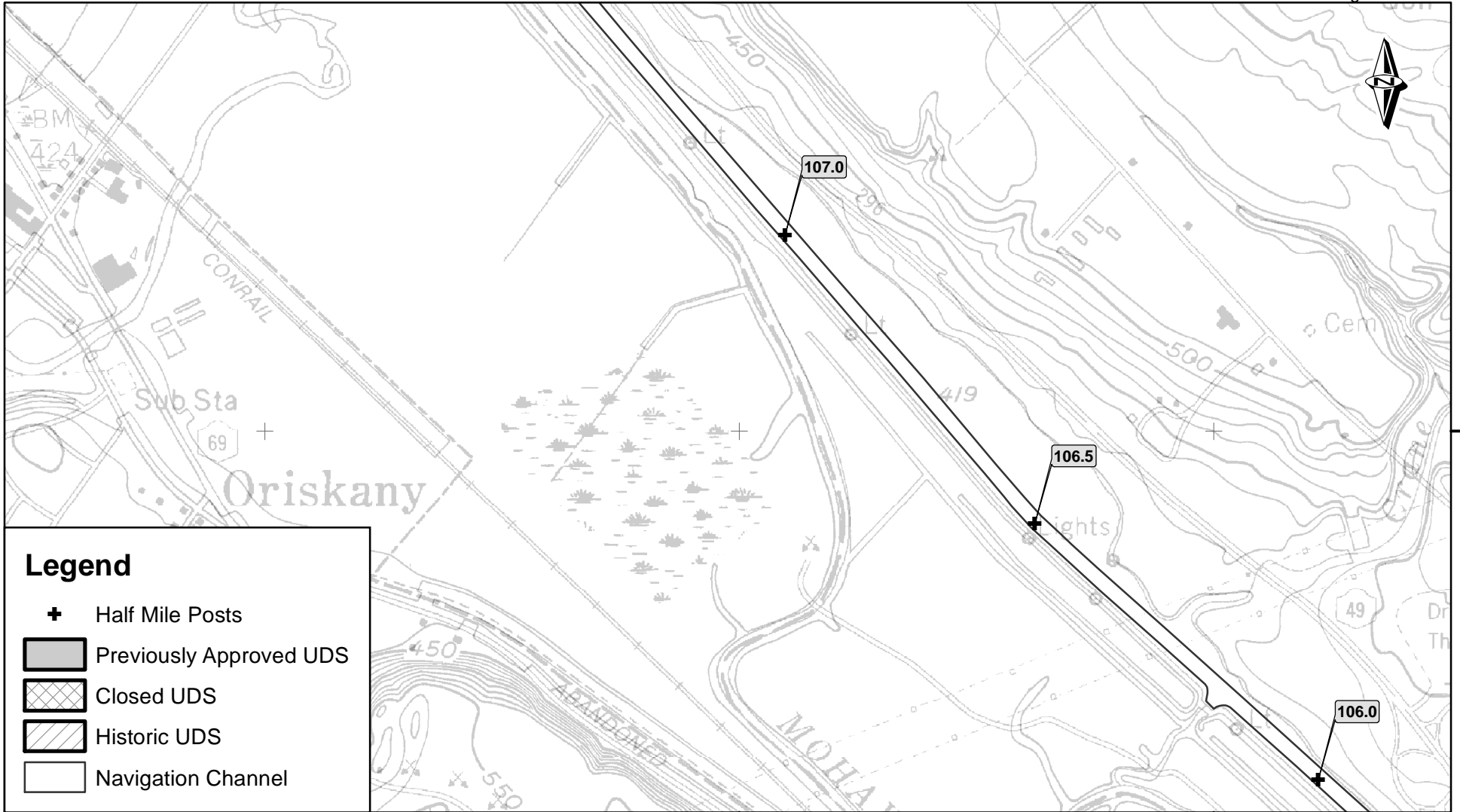
Legend

-  Half Mile Posts
-  Previously Approved UDS
-  Closed UDS
-  Historic UDS
-  Navigation Channel

Grid: Meters, UTM, NAD83, Zone 18N
 Location: Oriskany 7.5 min Quadrangle



New York State Barge Canal
 Erie Canal
 New York State Canal Corporation
 Eastern Division, Section 4
 Lock E16 to Oneida Lake, Sheet 23



Legend

- Half Mile Posts
- Previously Approved UDS
- Closed UDS
- Historic UDS
- Navigation Channel

473500

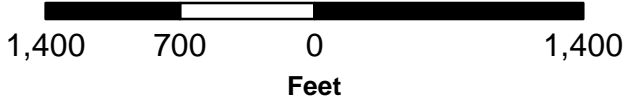
474500

475500

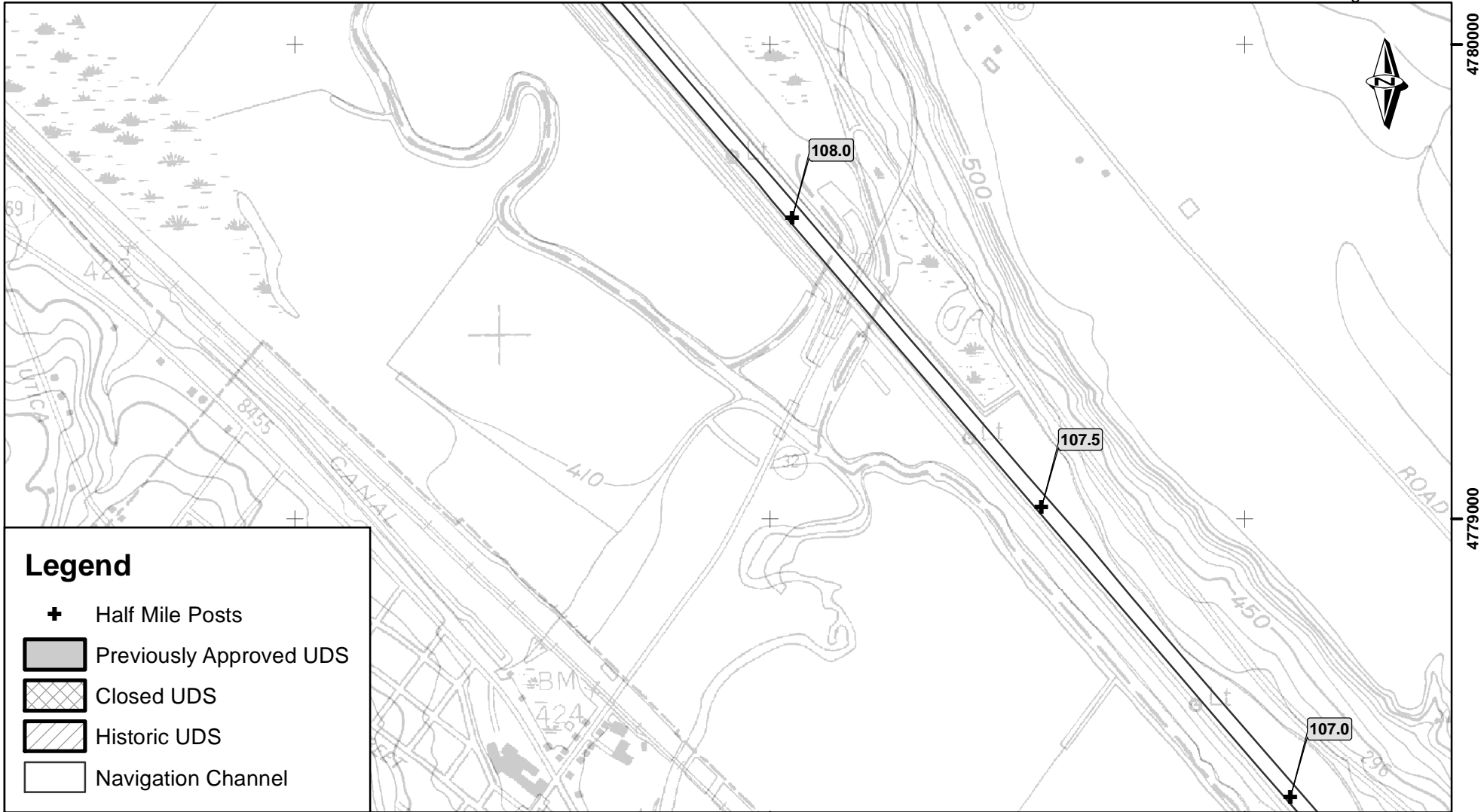
4778000

Grid: Meters, UTM, NAD83, Zone 18N
Location: Oriskany 7.5 min Quadrangle

Scale



New York State Barge Canal
 Erie Canal
 New York State Canal Corporation
 Eastern Division, Section 4
 Lock E16 to Oneida Lake, Sheet 24



472500

473500

474500

4780000

4779000

Grid: Meters, UTM, NAD83, Zone 18N
Location: Oriskany 7.5 min Quadrangle

Scale

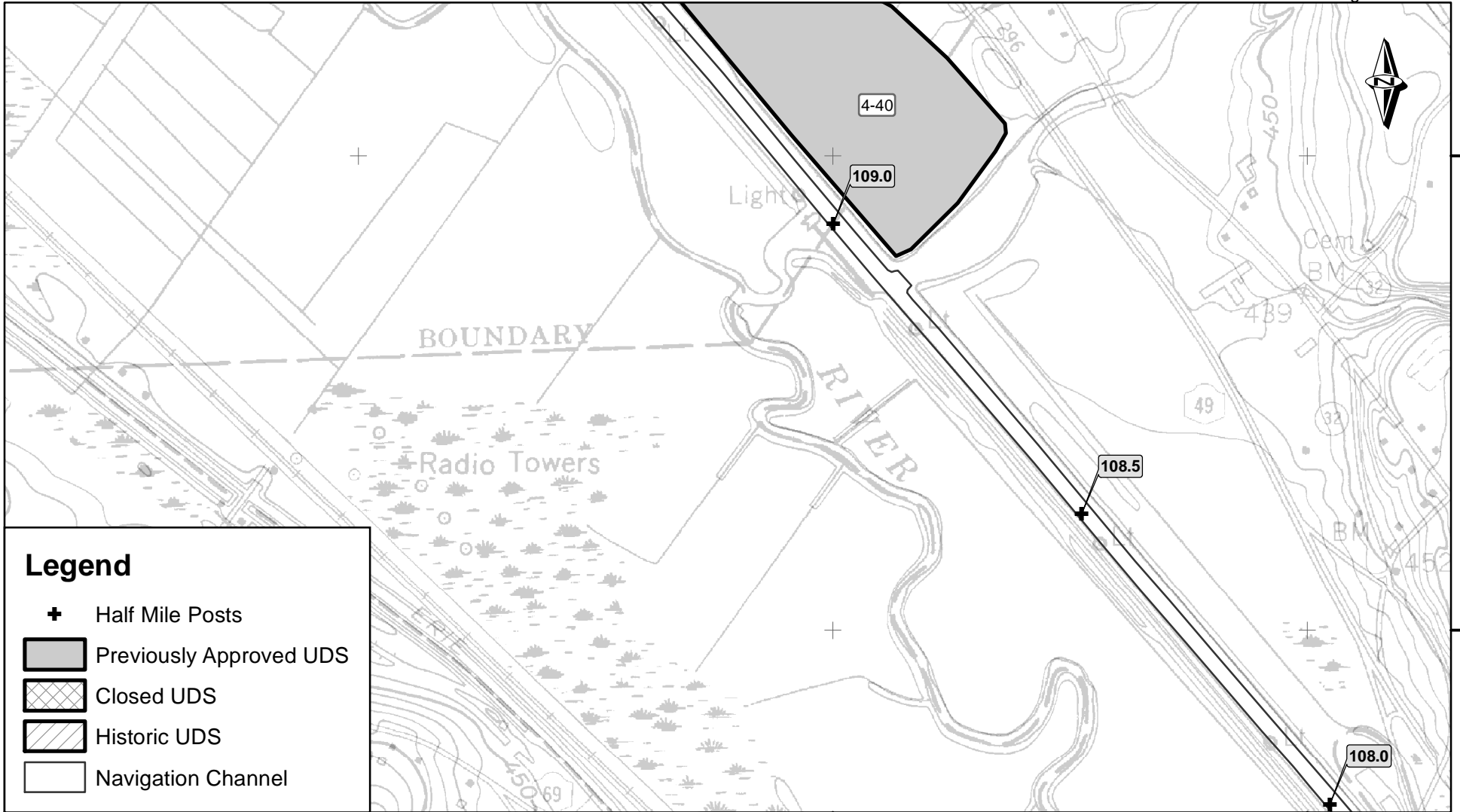


1,400 700 0 1,400

Feet



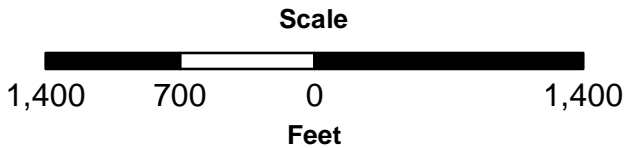
New York State Barge Canal
 Erie Canal
 New York State Canal Corporation
 Eastern Division, Section 4
 Lock E16 to Oneida Lake, Sheet 25



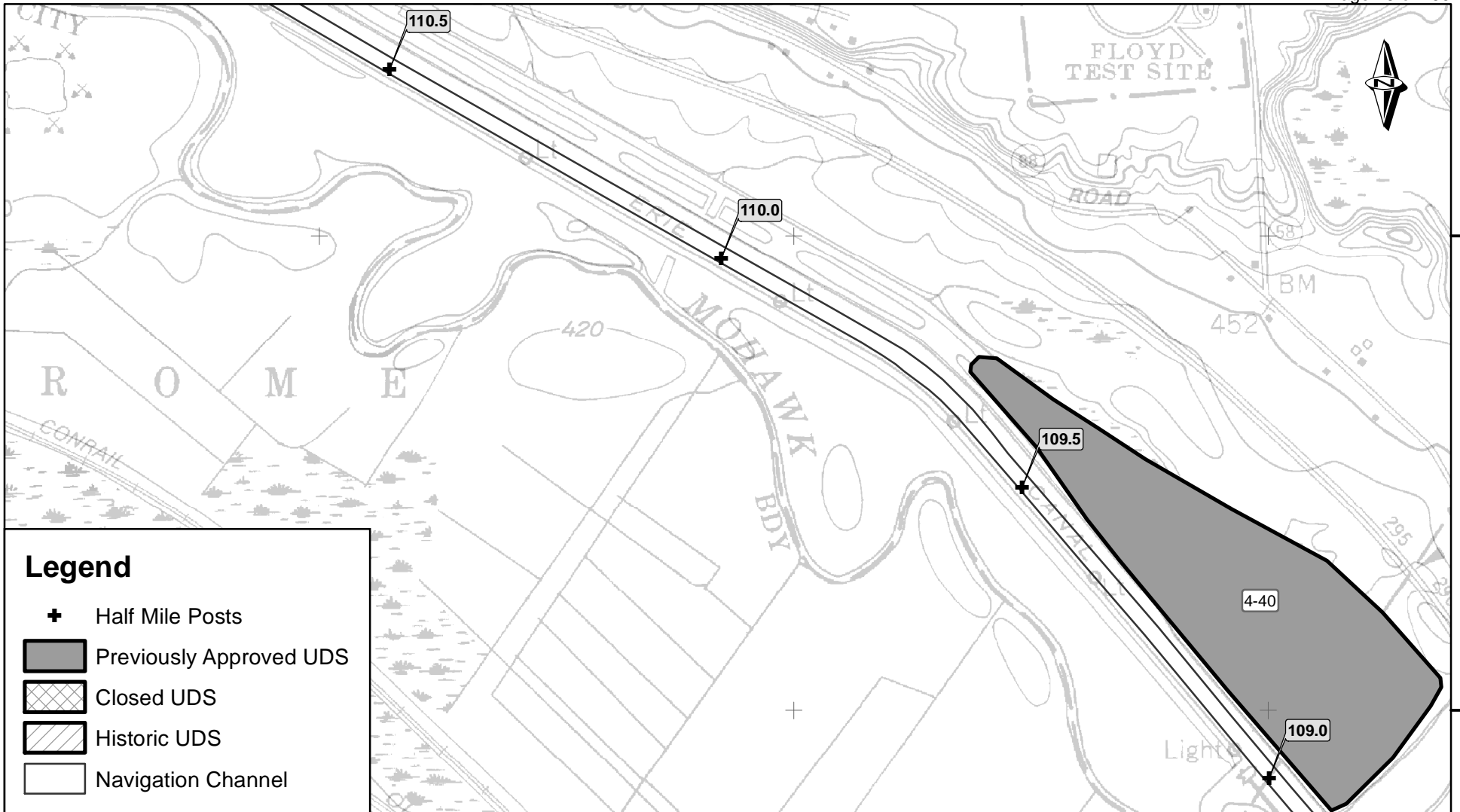
Legend

-  Half Mile Posts
-  Previously Approved UDS
-  Closed UDS
-  Historic UDS
-  Navigation Channel

Grid: Meters, UTM, NAD83, Zone 18N
 Location: Oriskany 7.5 min Quadrangle



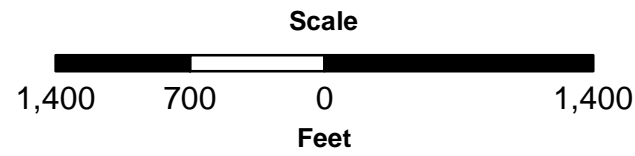
New York State Barge Canal
Erie Canal
 New York State Canal Corporation
 Eastern Division, Section 4
 Lock E16 to Oneida Lake, Sheet 26



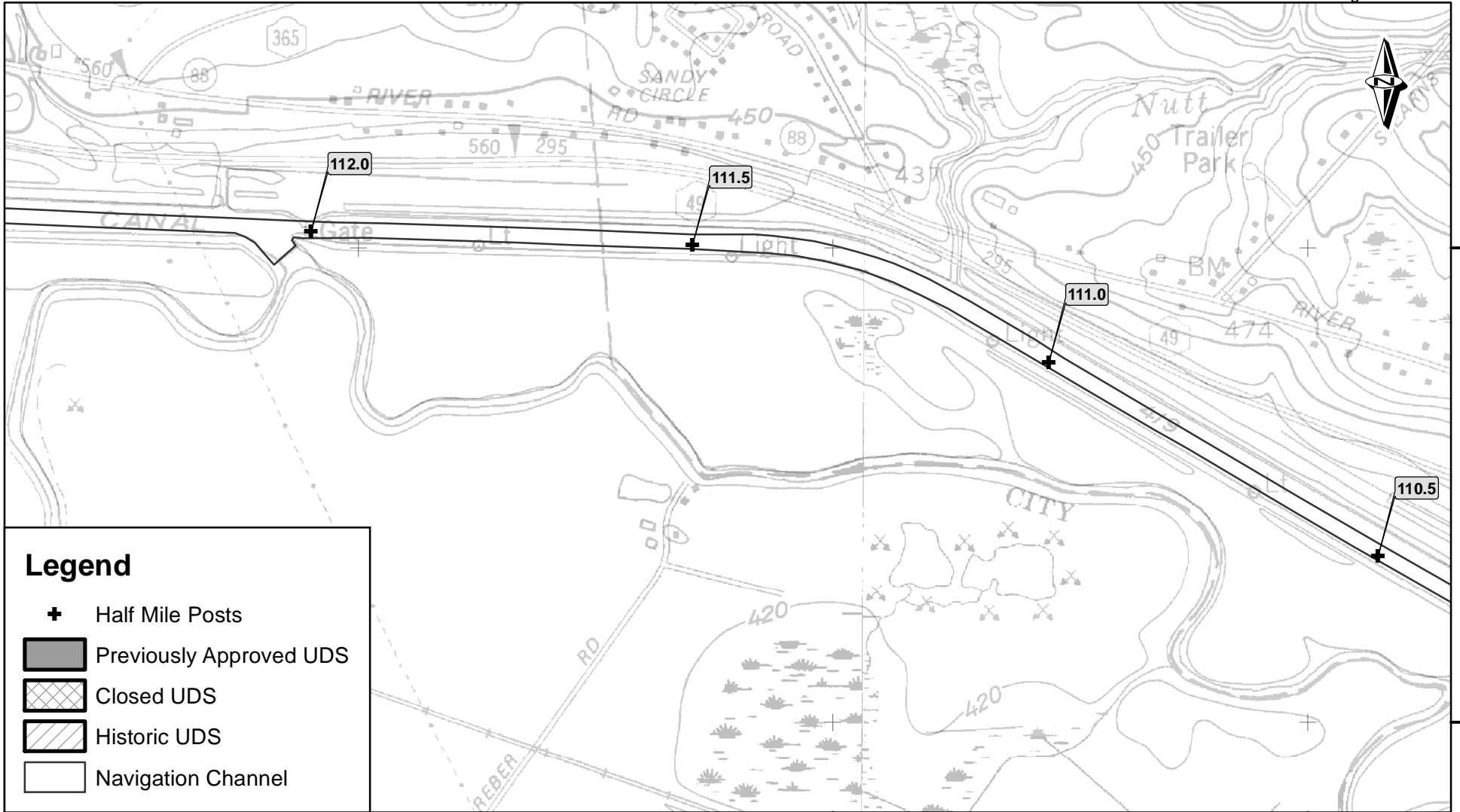
Legend

-  Half Mile Posts
-  Previously Approved UDS
-  Closed UDS
-  Historic UDS
-  Navigation Channel

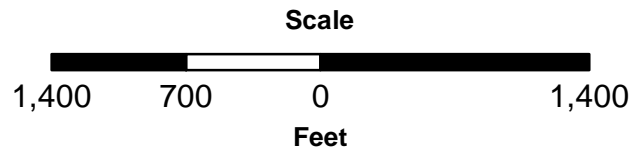
Grid: Meters, UTM, NAD83, Zone 18N
 Location: Oriskany 7.5 min Quadrangle



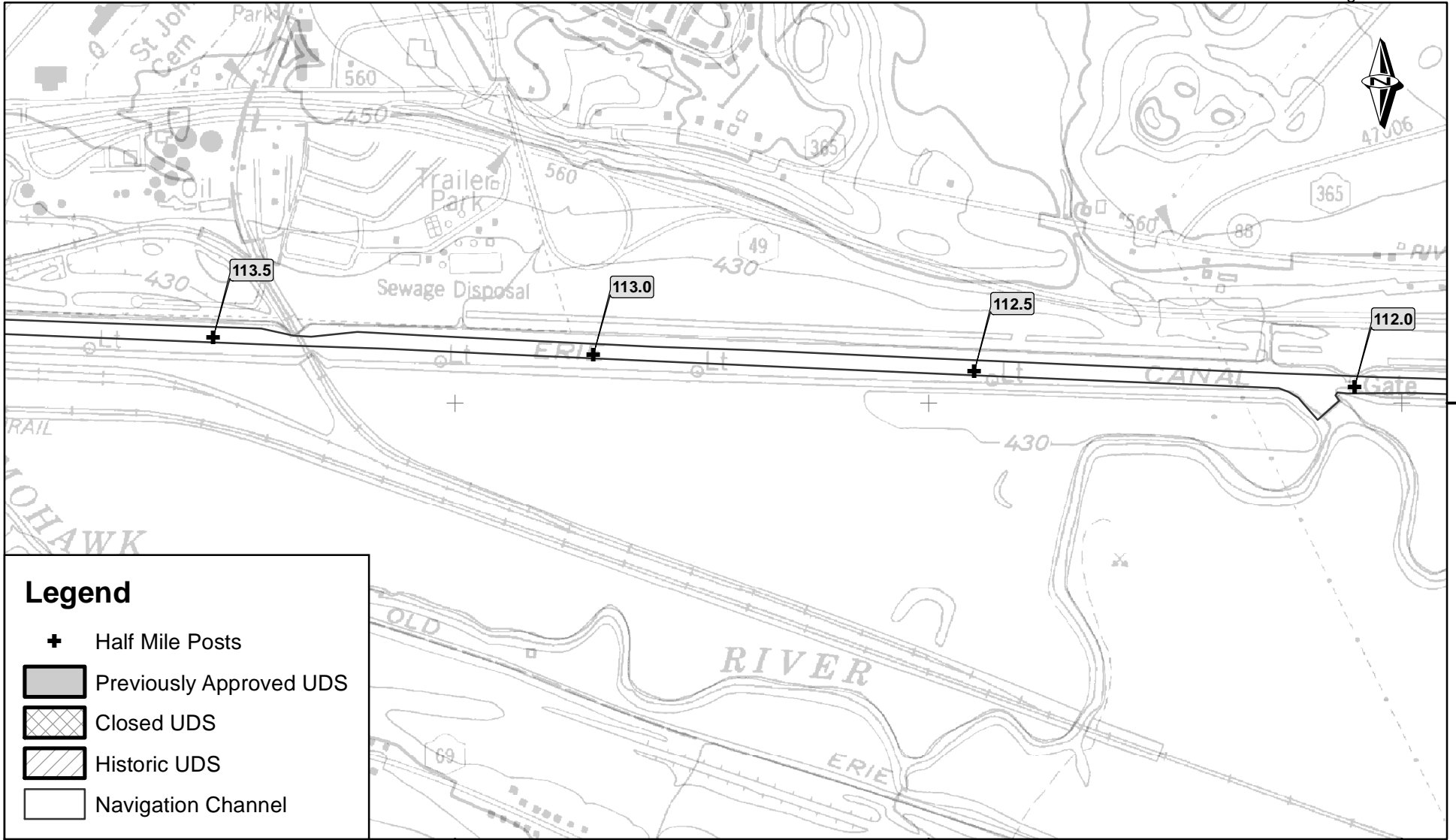
New York State Barge Canal
 Erie Canal
 New York State Canal Corporation
 Eastern Division, Section 4
 Lock E16 to Oneida Lake, Sheet 27








Grid: Meters, UTM, NAD83, Zone 18N
 Location: Oriskany 7.5 min Quadrangle and Rome 7.5 min Quadrangle



New York State Barge Canal
 Erie Canal
 New York State Canal Corporation
 Eastern Division, Section 4
 Lock E16 to Oneida Lake, Sheet 28



Legend

-  Half Mile Posts
-  Previously Approved UDS
-  Closed UDS
-  Historic UDS
-  Navigation Channel

Grid: Meters, UTM, NAD83, Zone 18N
 Location: Rome 7.5 min Quadrangle

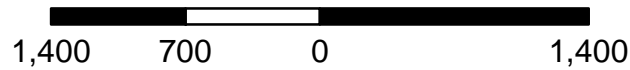
466500

467500

468500

4783000

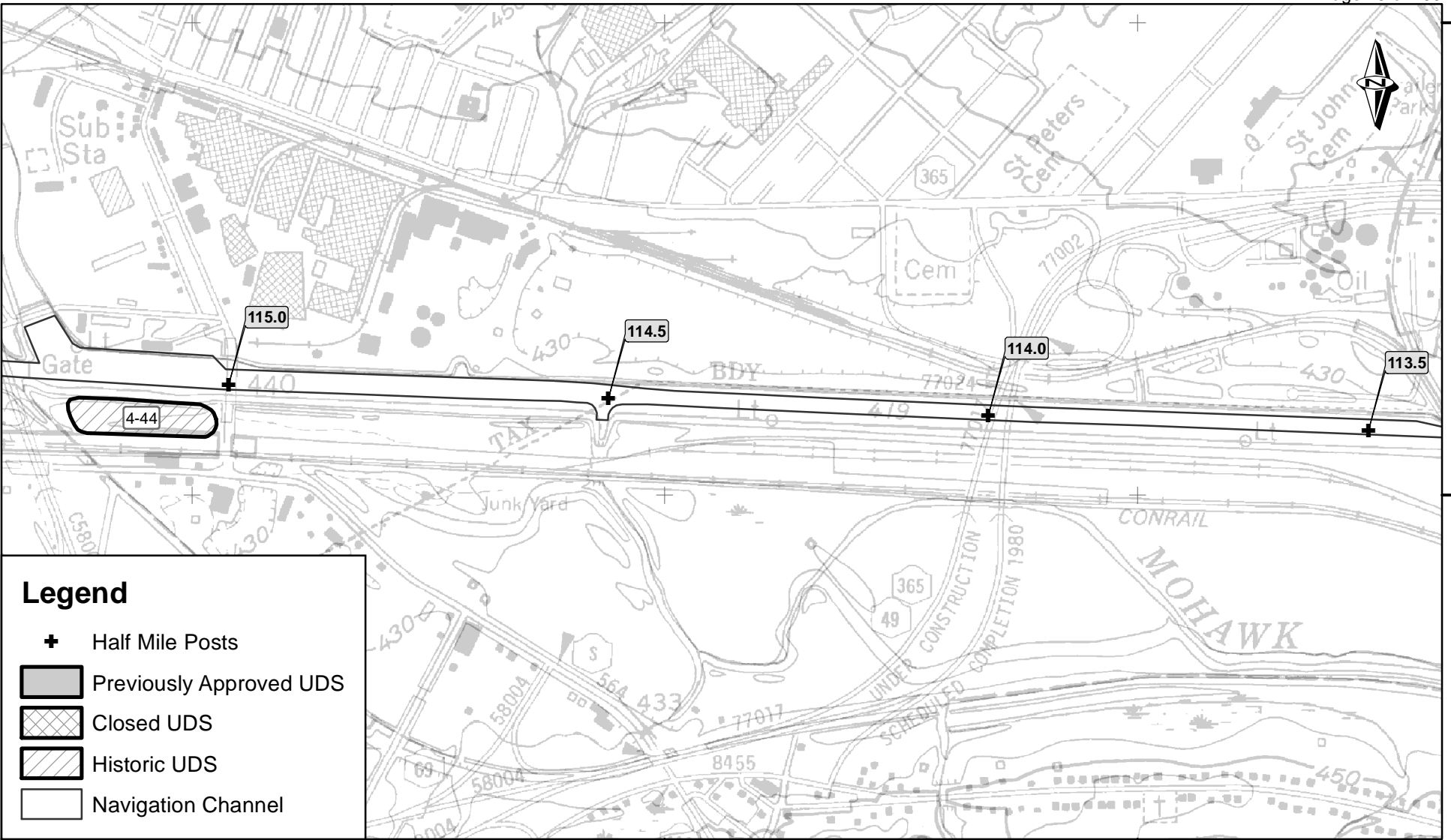
Scale



Feet



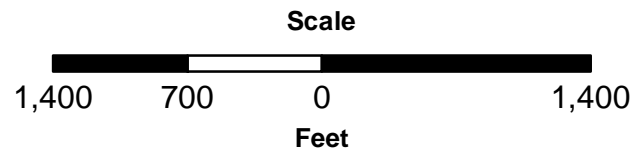
New York State Barge Canal
 Erie Canal
 New York State Canal Corporation
 Eastern Division, Section 4
 Lock E16 to Oneida Lake, Sheet 29



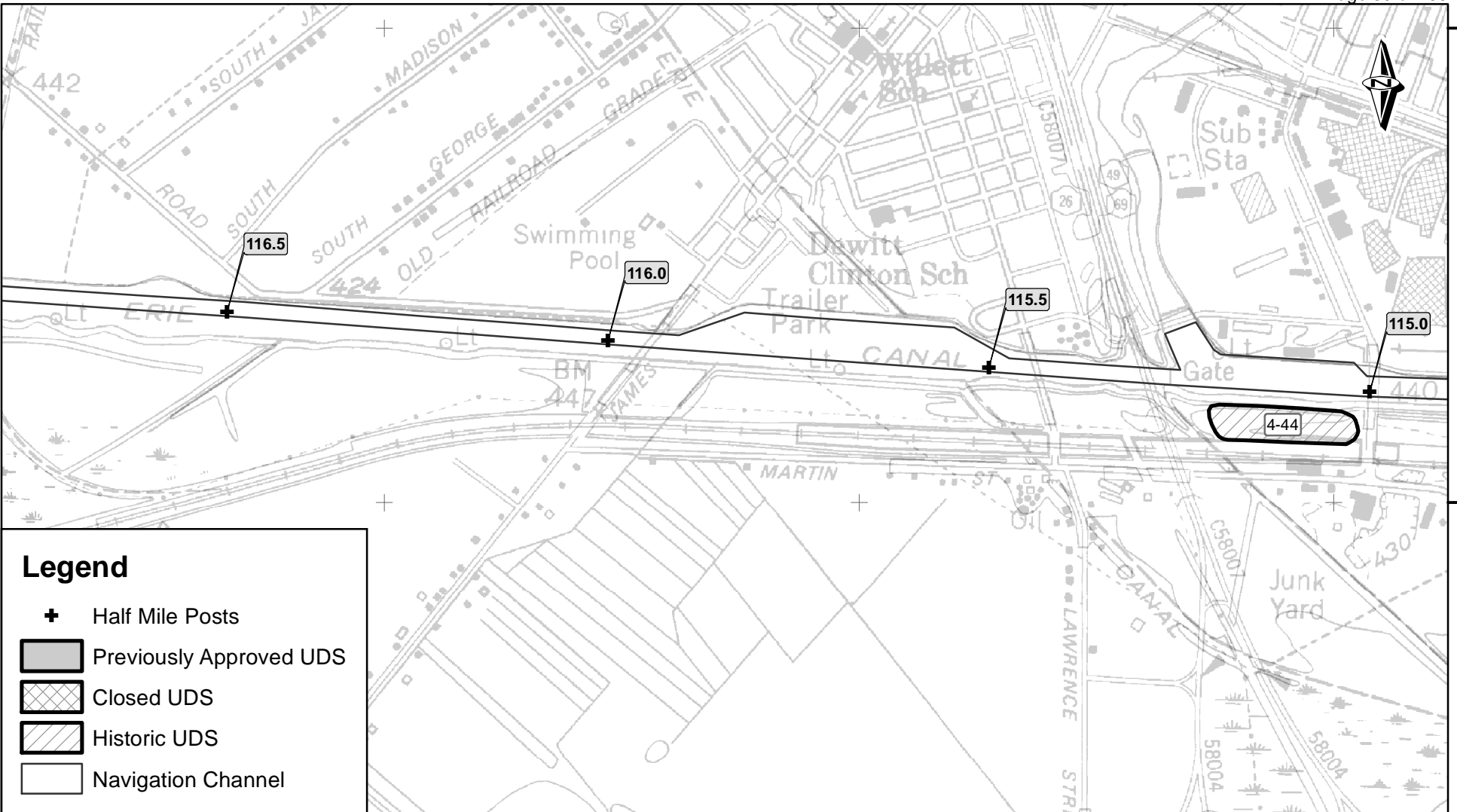
Legend

-  Half Mile Posts
-  Previously Approved UDS
-  Closed UDS
-  Historic UDS
-  Navigation Channel

Grid: Meters, UTM, NAD83, Zone 18N
 Location: Rome 7.5 min Quadrangle



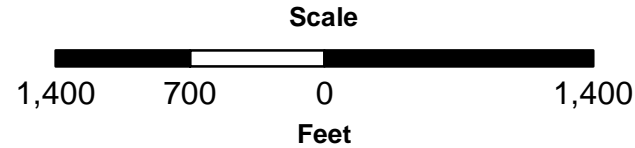
New York State Barge Canal
 Erie Canal
 New York State Canal Corporation
 Eastern Division, Section 4
 Lock E16 to Oneida Lake, Sheet 30



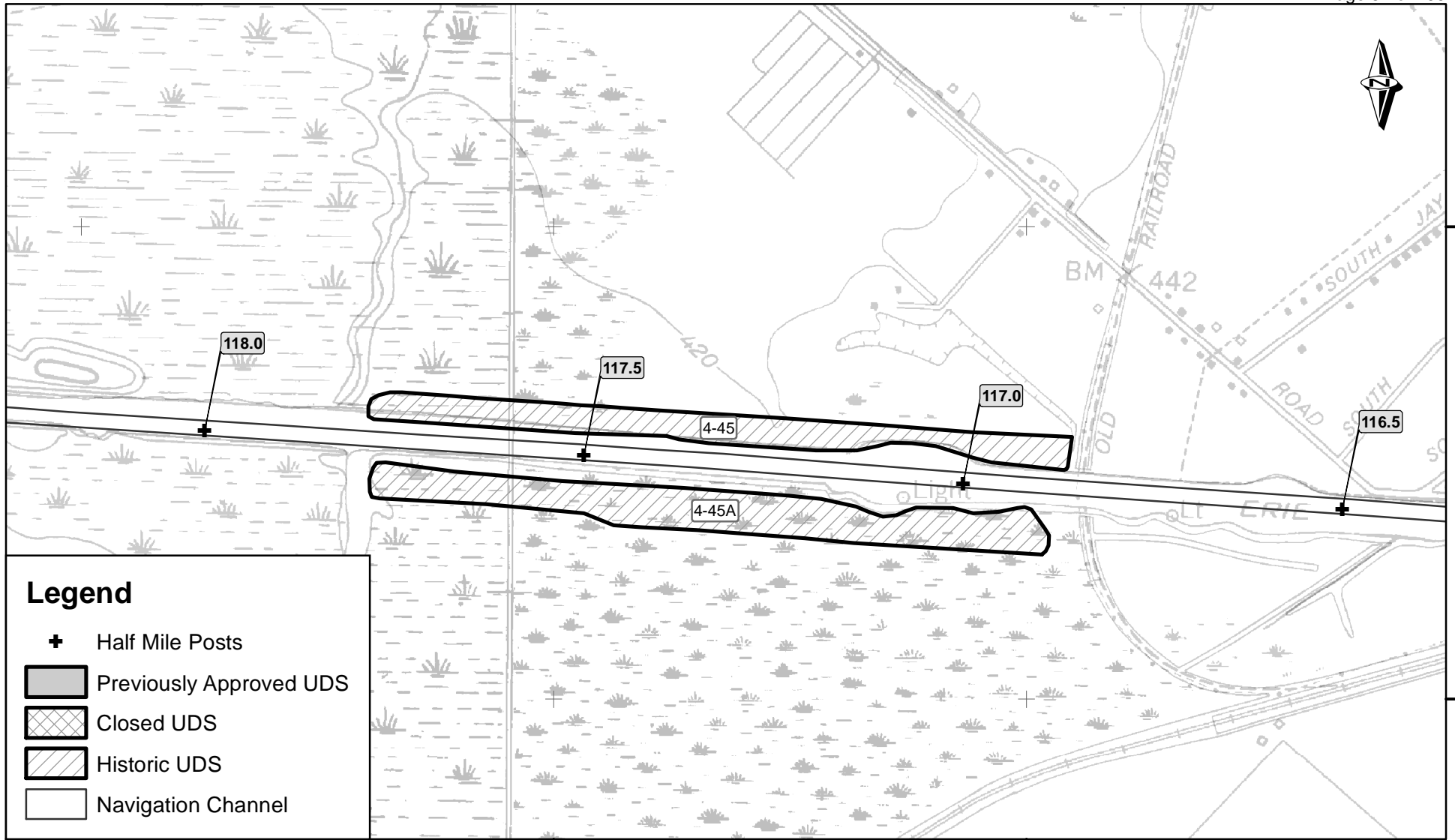
Legend

- Half Mile Posts
- Previously Approved UDS
- Closed UDS
- Historic UDS
- Navigation Channel

Grid: Meters, UTM, NAD83, Zone 18N
 Location: Rome 7.5 min Quadrangle



New York State Barge Canal
Erie Canal
 New York State Canal Corporation
 Eastern Division, Section 4
 Lock E16 to Oneida Lake, Sheet 31



Legend

-  Half Mile Posts
-  Previously Approved UDS
-  Closed UDS
-  Historic UDS
-  Navigation Channel

458500

459500

460500

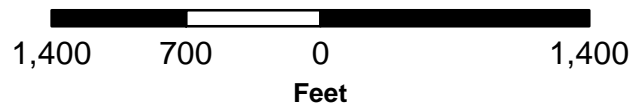
4784000

4783000

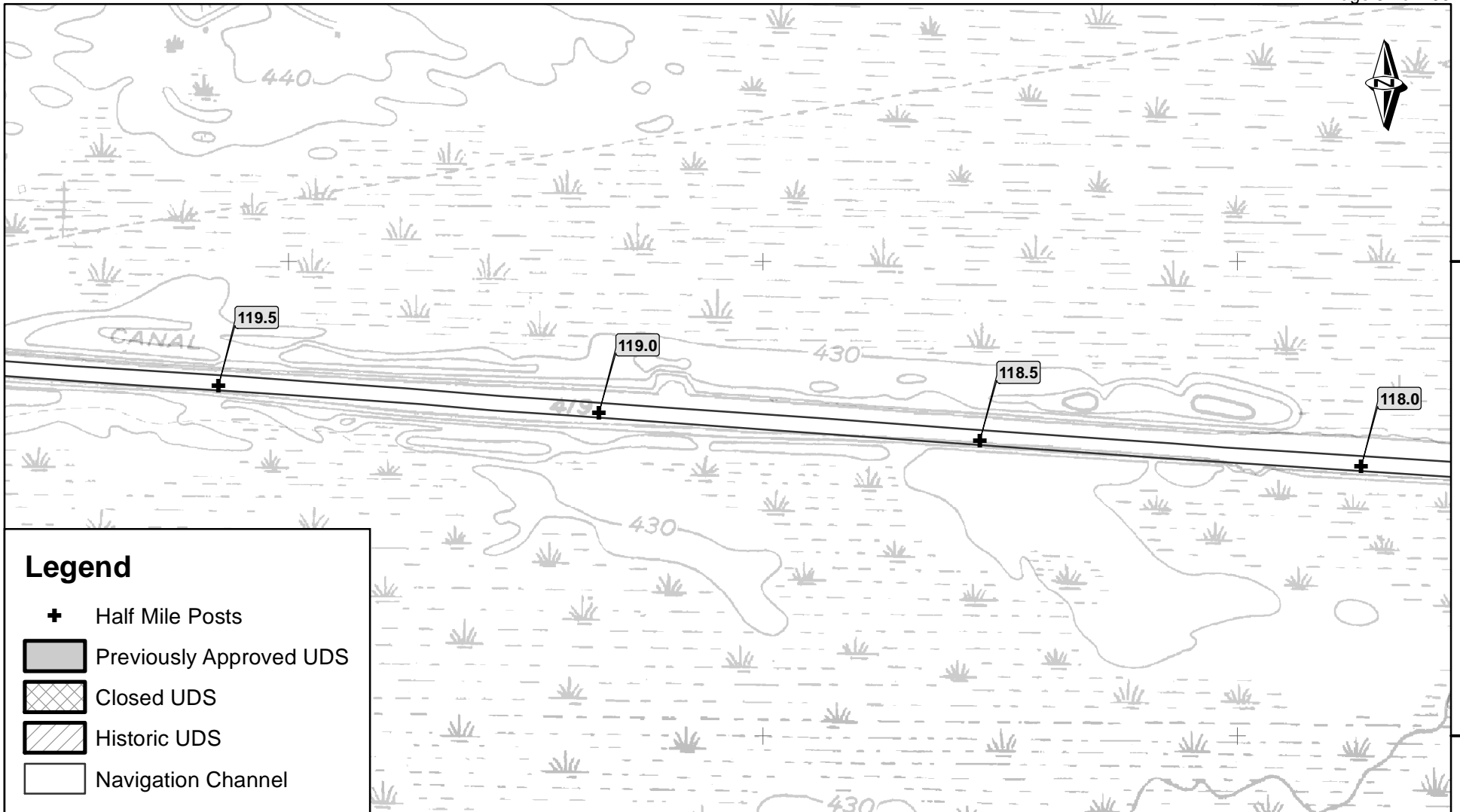
Grid: Meters, UTM, NAD83, Zone 18N

Location: Rome 7.5 min Quadrangle and Verona 7.5 min Quadrangle

Scale



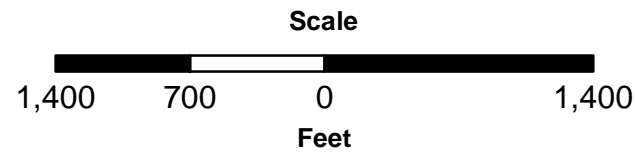
New York State Barge Canal
 Erie Canal
 New York State Canal Corporation
 Eastern Division, Section 4
 Lock E16 to Oneida Lake, Sheet 32



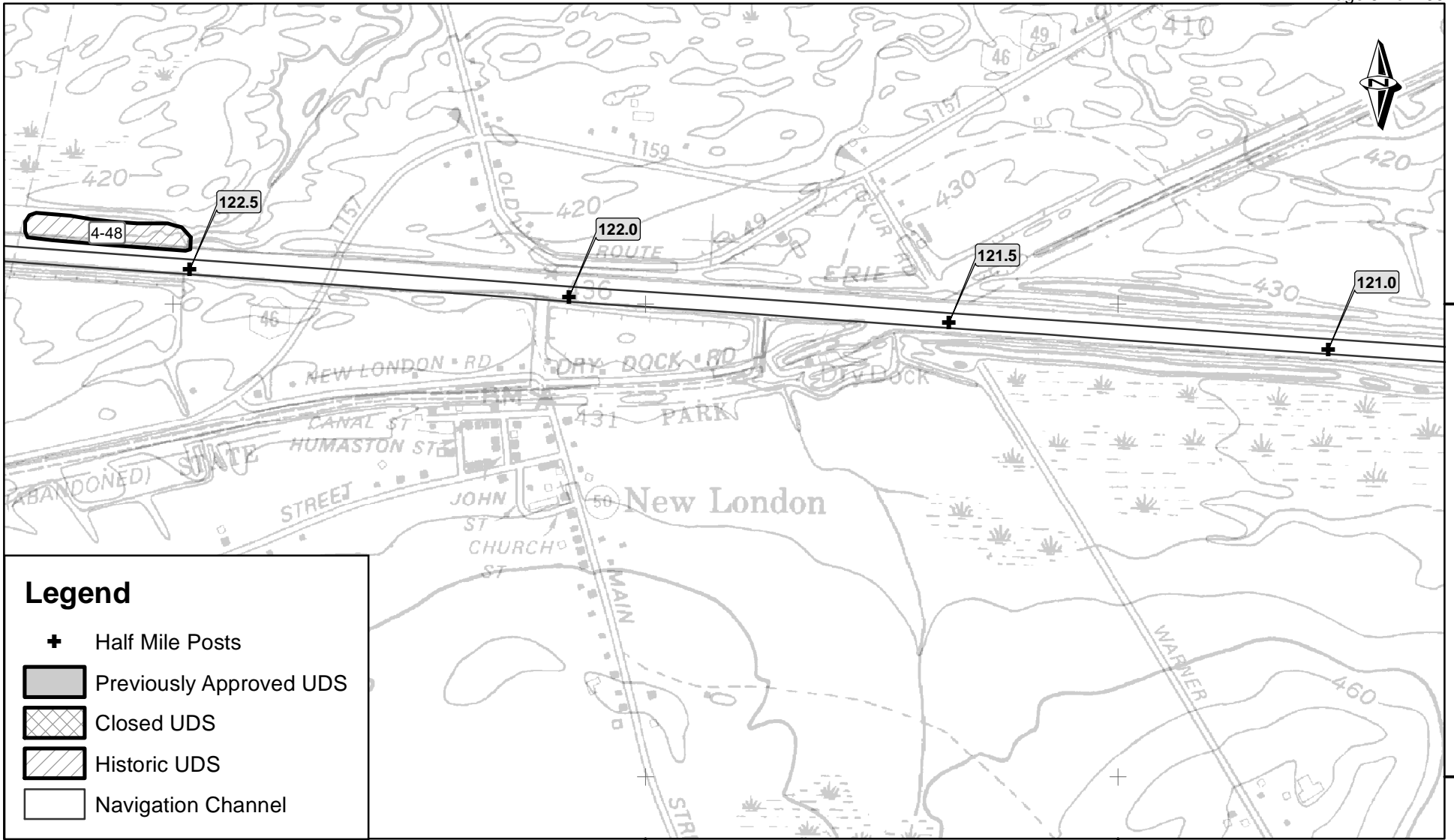
Legend

-  Half Mile Posts
-  Previously Approved UDS
-  Closed UDS
-  Historic UDS
-  Navigation Channel

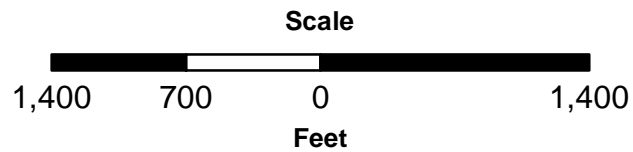
Grid: Meters, UTM, NAD83, Zone 18N
 Location: Verona 7.5 min Quadrangle



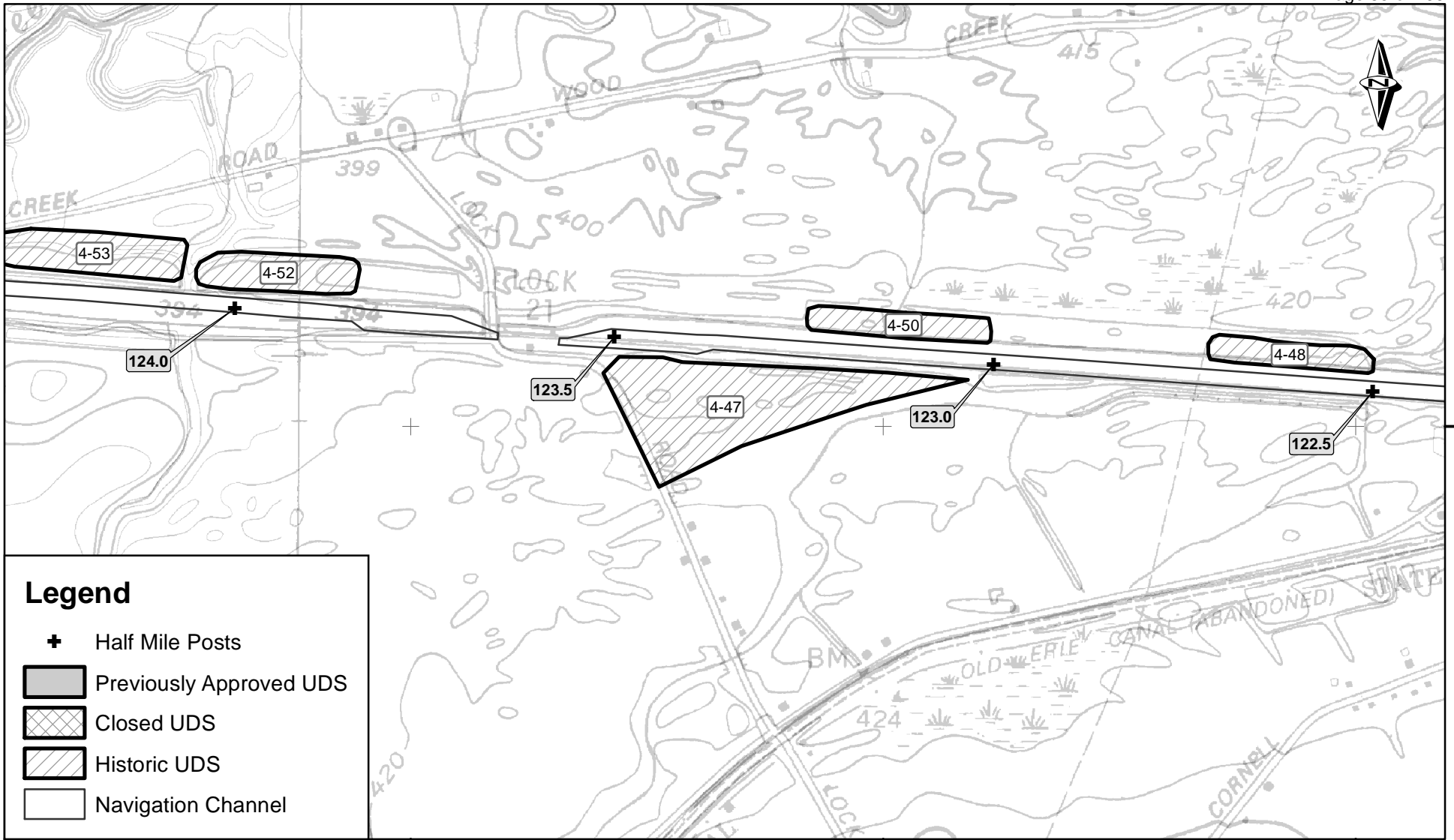
New York State Barge Canal
 Erie Canal
 New York State Canal Corporation
 Eastern Division, Section 4
 Lock E16 to Oneida Lake, Sheet 33



Grid: Meters, UTM, NAD83, Zone 18N
 Location: Verona 7.5 min Quadrangle



New York State Barge Canal
 Erie Canal
 New York State Canal Corporation
 Eastern Division, Section 4
 Lock E16 to Oneida Lake, Sheet 35



Legend

- ⊕ Half Mile Posts
- ▒ Previously Approved UDS
- ▤ Closed UDS
- ▨ Historic UDS
- ▭ Navigation Channel

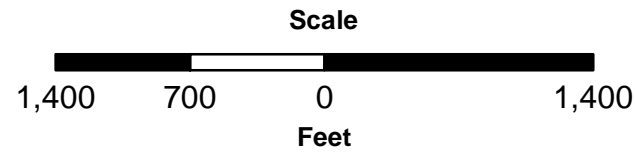
Grid: Meters, UTM, NAD83, Zone 18N
 Location: Verona 7.5 min Quadrangle

449500

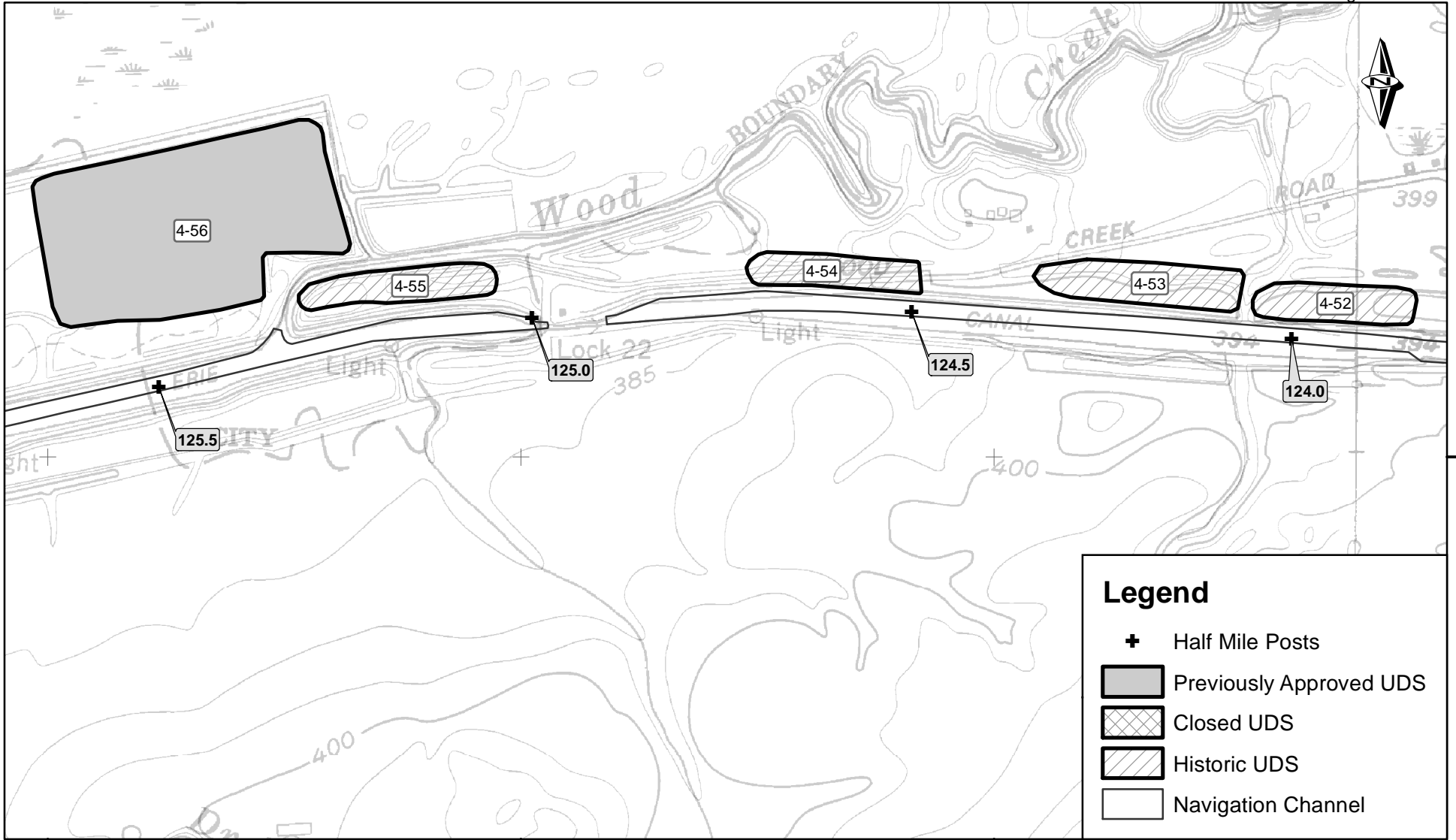
450500

1500

4784000



New York State Barge Canal
 Erie Canal
 New York State Canal Corporation
 Eastern Division, Section 4
 Lock E16 to Oneida Lake, Sheet 36



446500

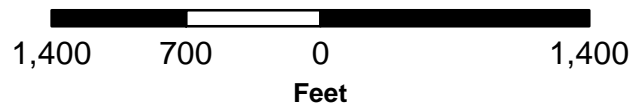
447500

448500

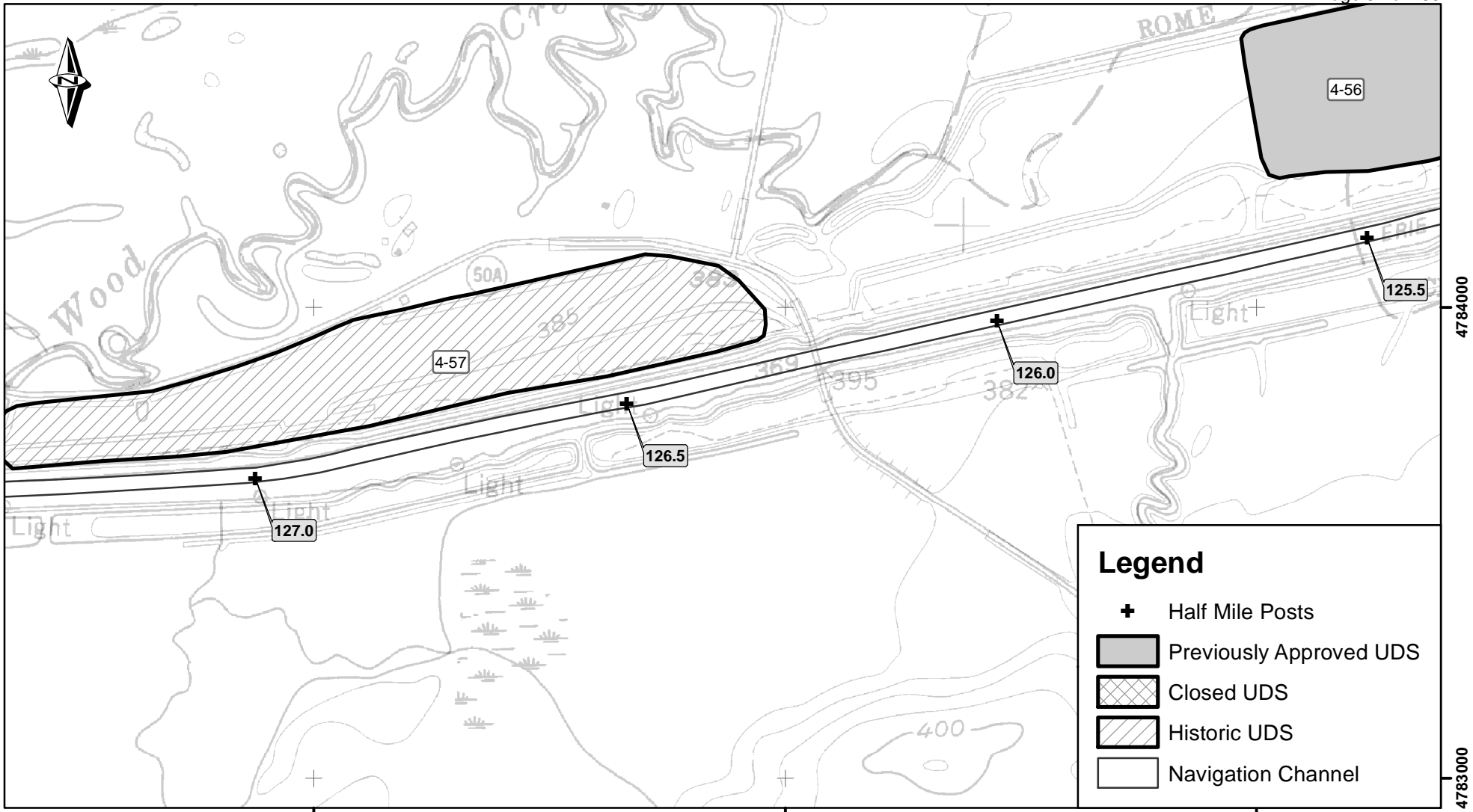
4784000

Grid: Meters, UTM, NAD83, Zone 18N
 Location: Verona 7.5 min Quadrangle and Sylvan Beach 7.5 min Quadrangle

Scale



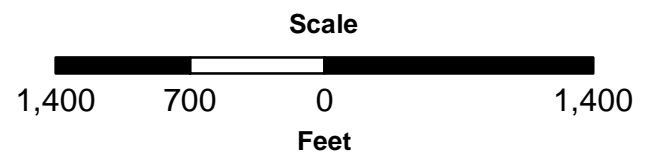
New York State Barge Canal
 Erie Canal
 New York State Canal Corporation
 Eastern Division, Section 4
 Lock E16 to Oneida Lake, Sheet 37



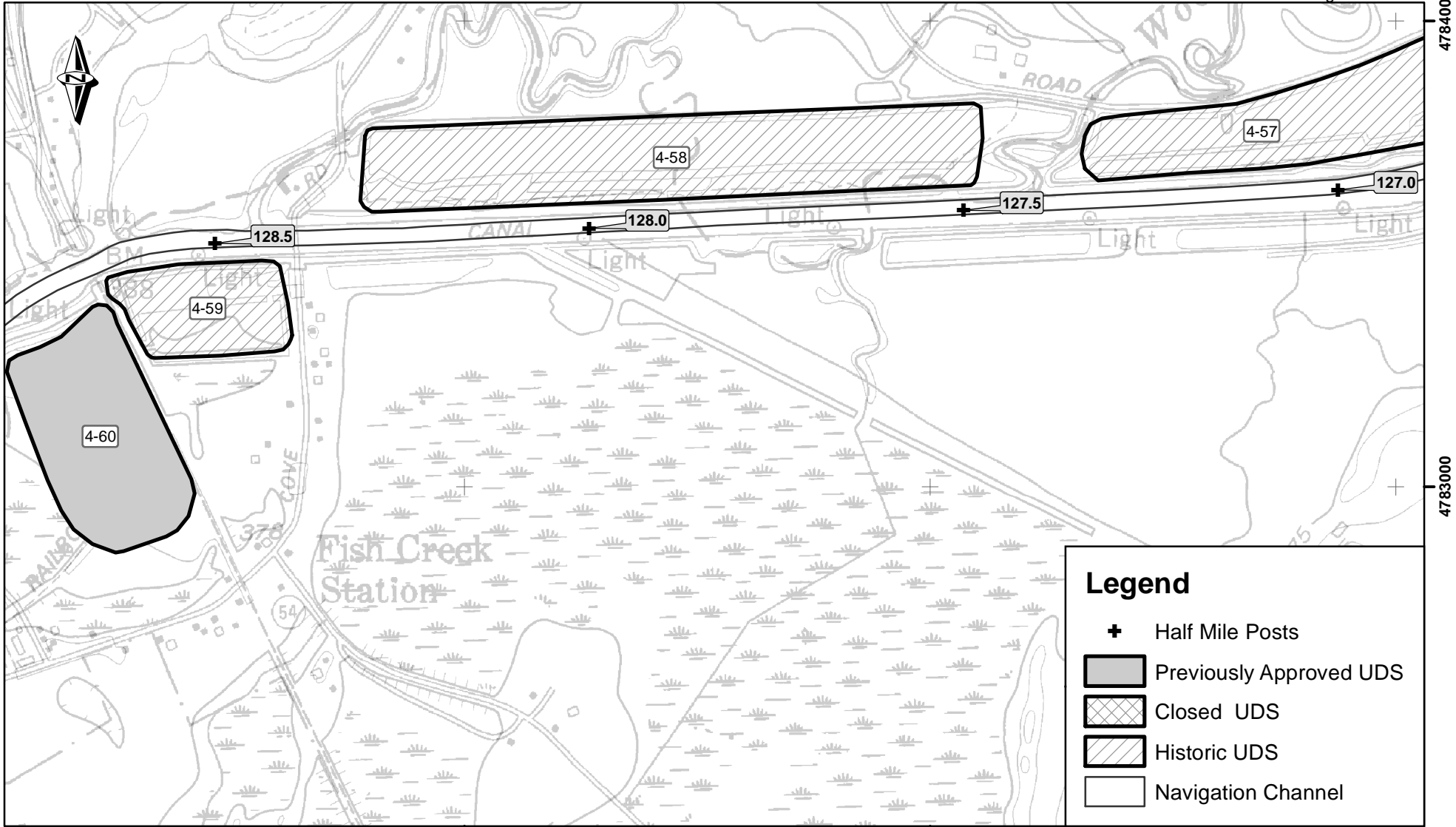
Legend

- Half Mile Posts
- Previously Approved UDS
- Closed UDS
- Historic UDS
- Navigation Channel

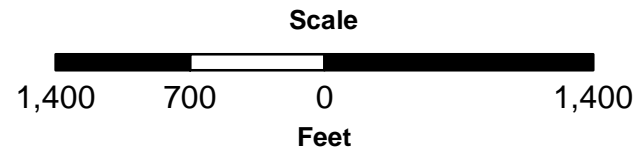
Grid: Meters, UTM, NAD83, Zone 18N
 Location: Sylvan Beach 7.5 min Quadrangle




New York State Barge Canal
 Erie Canal
 New York State Canal Corporation
 Eastern Division, Section 4
 Lock E16 to Oneida Lake, Sheet 38



Grid: Meters, UTM, NAD83, Zone 18N
 Location: Sylvan Beach 7.5 min Quadrangle

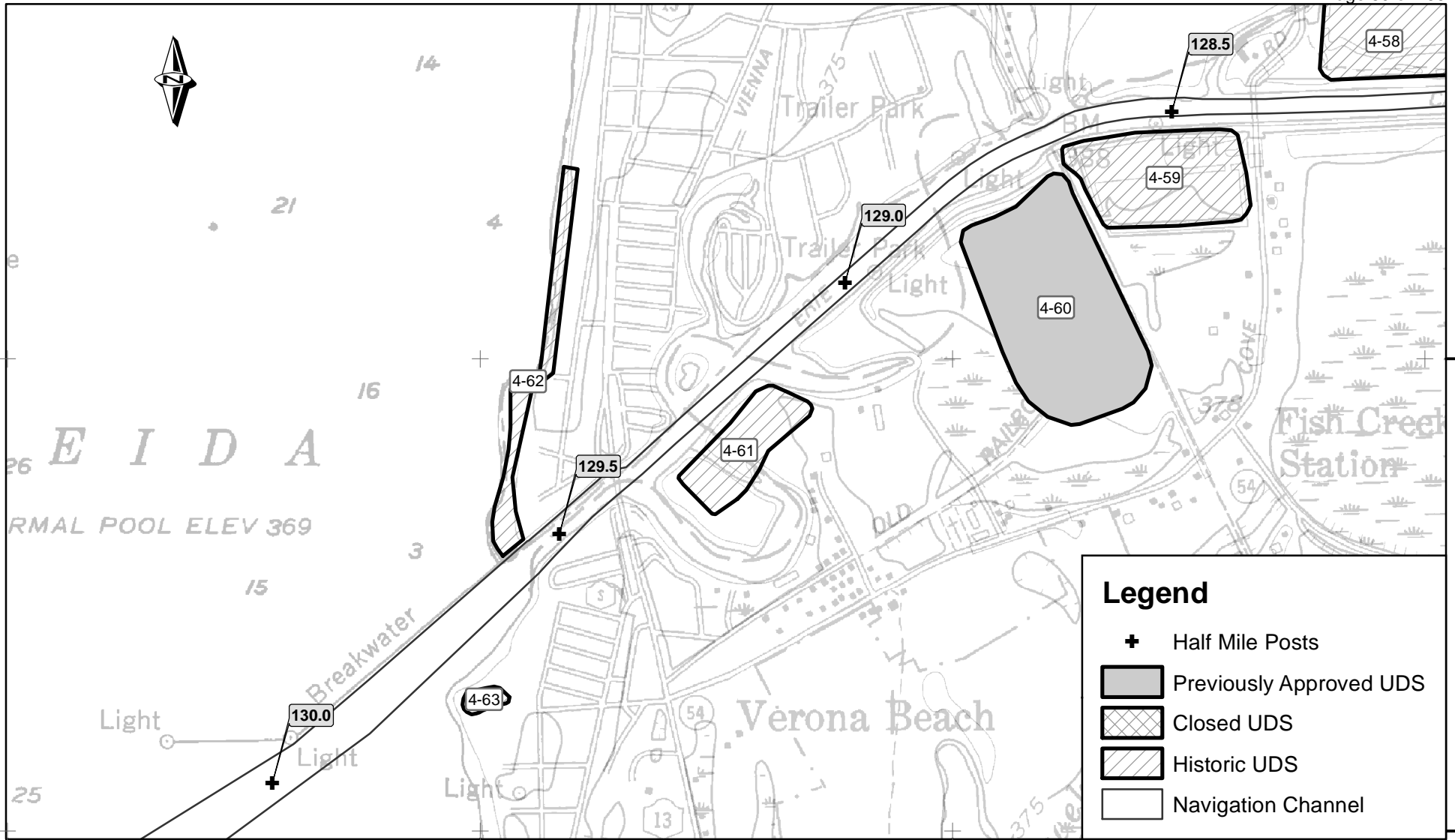


Legend

- Half Mile Posts
- Previously Approved UDS
- Closed UDS
- Historic UDS
- Navigation Channel



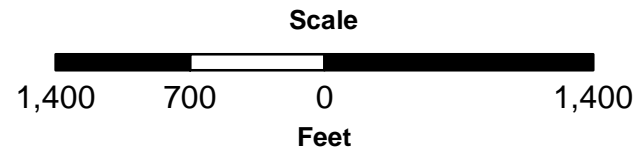
New York State Barge Canal
 Erie Canal
 New York State Canal Corporation
 Eastern Division, Section 4
 Lock E16 to Oneida Lake, Sheet 39



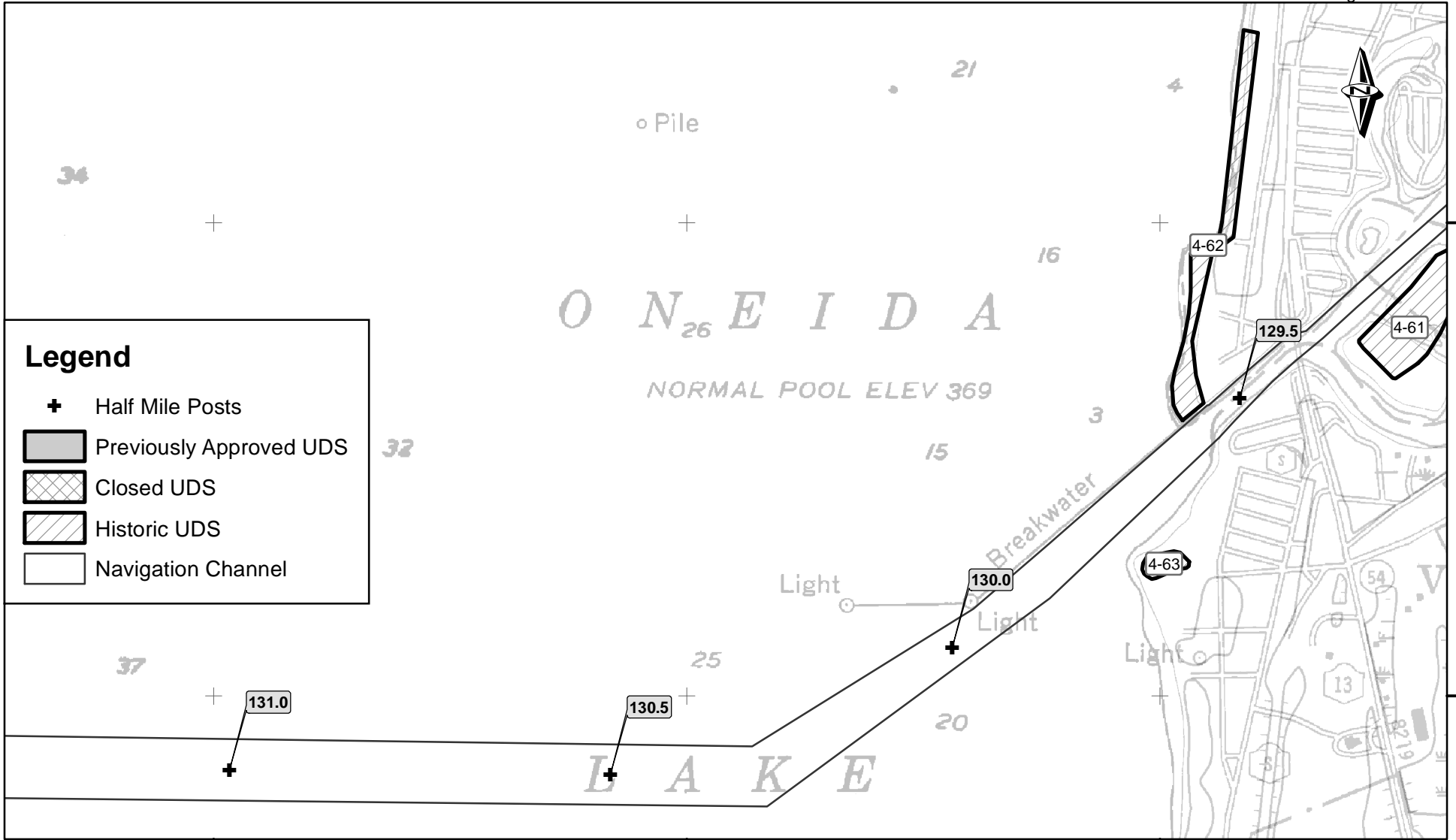
Legend

- Half Mile Posts
- Previously Approved UDS
- Closed UDS
- Historic UDS
- Navigation Channel

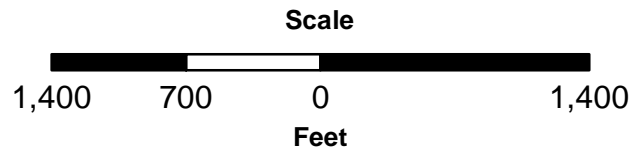
Grid: Meters, UTM, NAD83, Zone 18N
 Location: Sylvan Beach 7.5 min Quadrangle



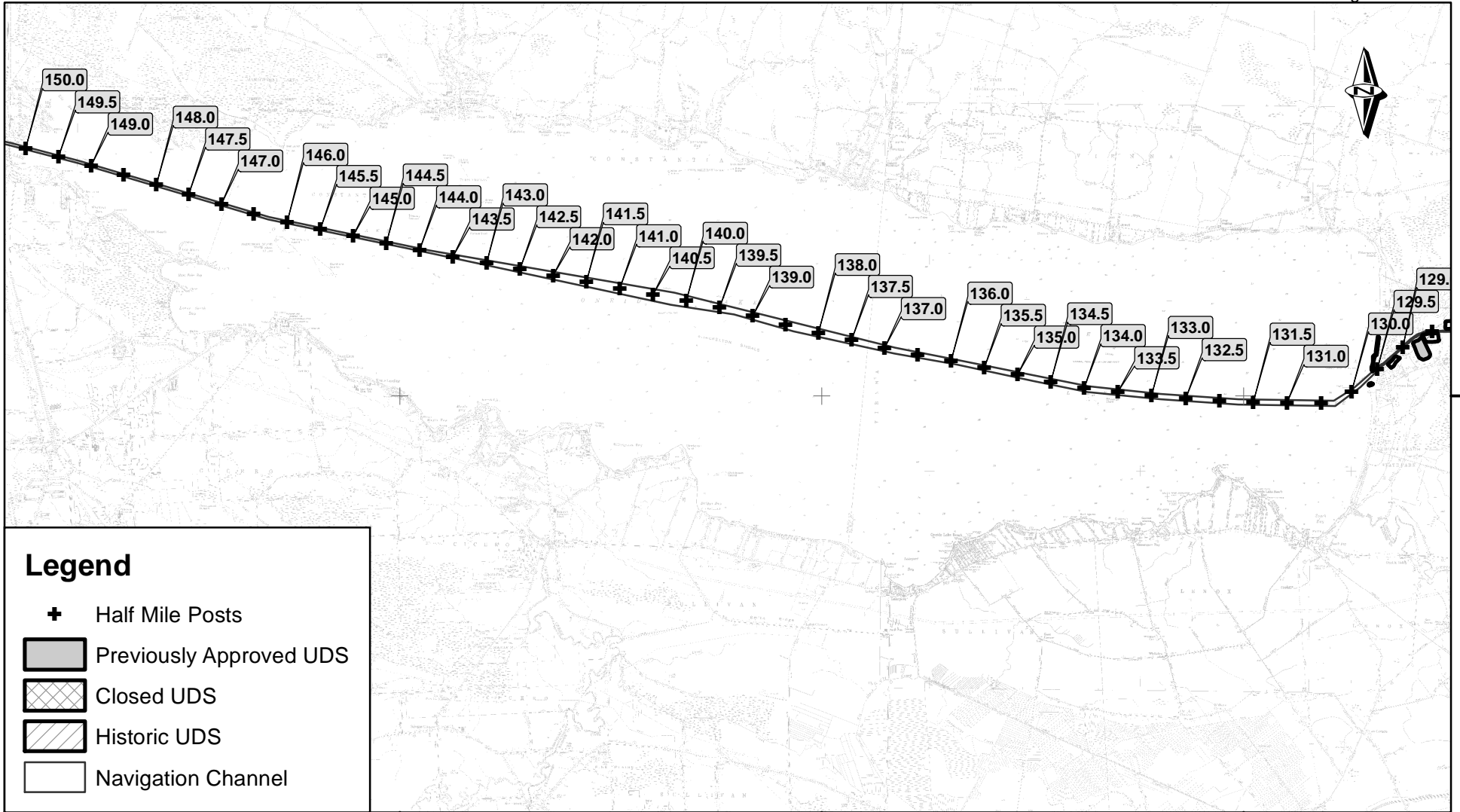
New York State Barge Canal
 Erie Canal
 New York State Canal Corporation
 Eastern Division, Section 4
 Lock E16 to Oneida Lake, Sheet 40



Grid: Meters, UTM, NAD83, Zone 18N
 Location: Sylvan Beach 7.5 min Quadrangle and Jewell 7.5 min Quadrangle



New York State Barge Canal
 Erie Canal
 New York State Canal Corporation
 Western Division, Section 5
 Oneida Lake to Lock E25, Sheet 1



Legend

- Half Mile Posts
- Previously Approved UDS
- Closed UDS
- Historic UDS
- Navigation Channel

417500

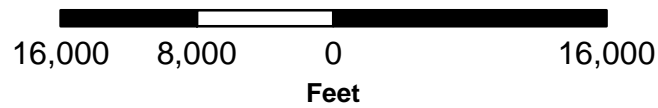
427500

437500

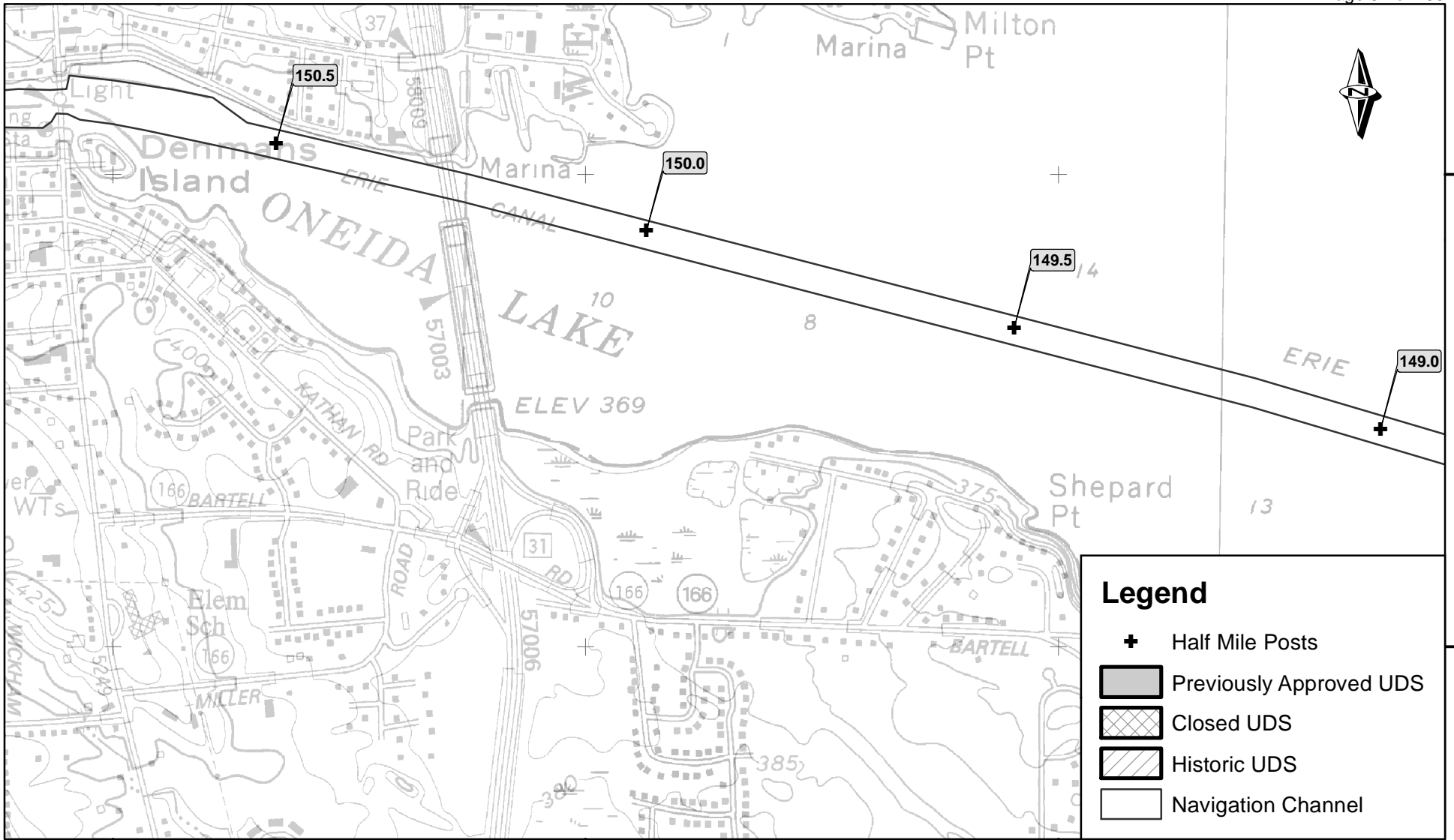
4782000

Grid: Meters, UTM, NAD83, Zone 18N
Location: Jewell 7.5 min Quadrangle

Scale



New York State Barge Canal
 Erie Canal
 New York State Canal Corporation
 Western Division, Section 5
 Oneida Lake to Lock E25, Sheet 2



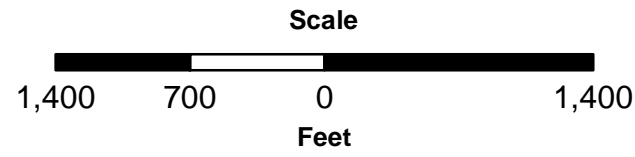
4788000

4787000

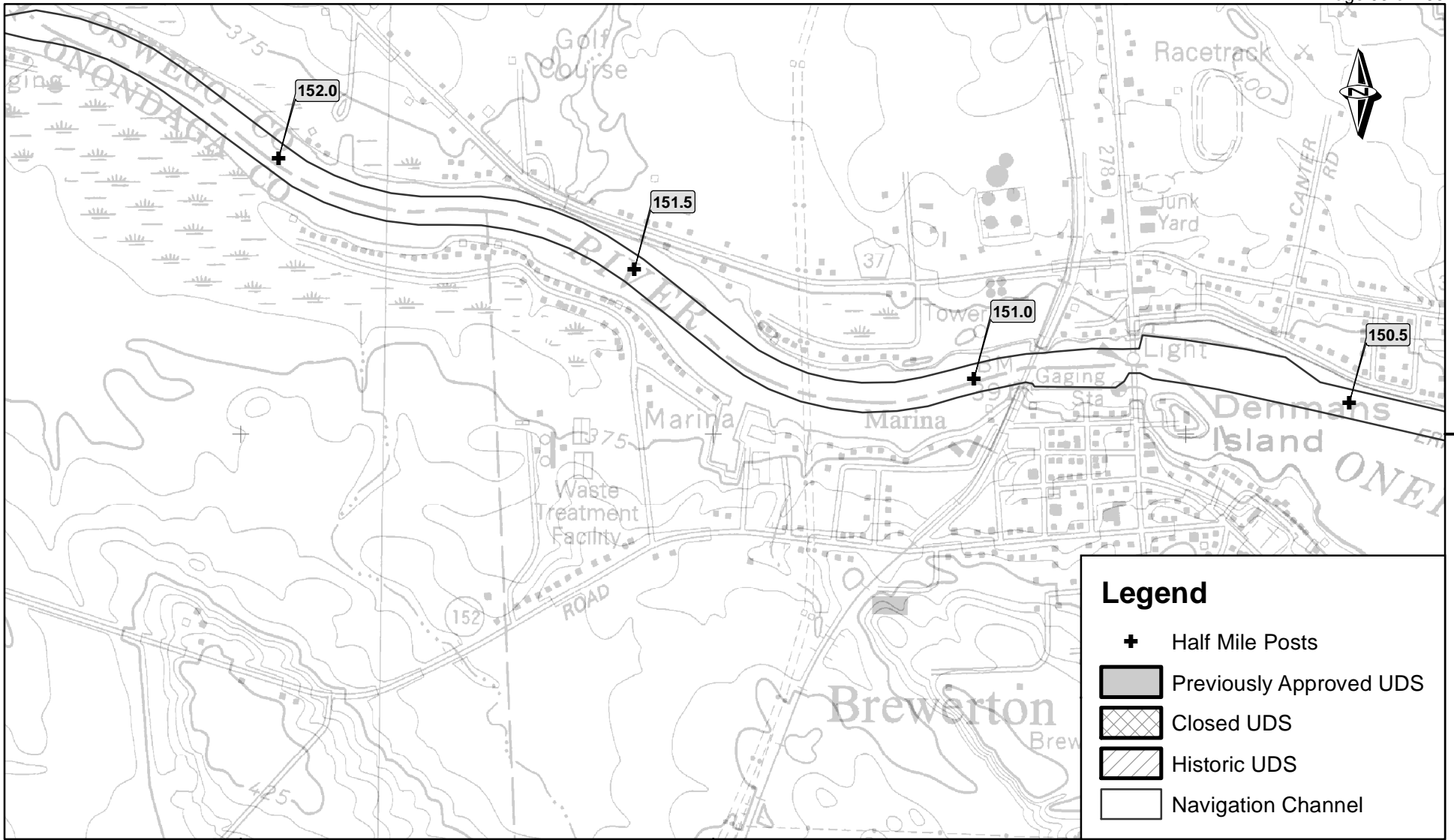
Legend

- Half Mile Posts
- Previously Approved UDS
- Closed UDS
- Historic UDS
- Navigation Channel

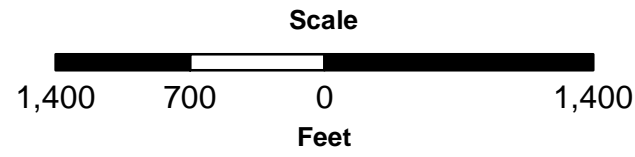
Grid: Meters, UTM, NAD83, Zone 18N
 Location: Cicero 7.5 min Quadrangle and Brewerton 7.5 min Quadrangle



New York State Barge Canal
Erie Canal
 New York State Canal Corporation
 Western Division, Section 5
 Oneida Lake to Lock E25, Sheet 3



Grid: Meters, UTM, NAD83, Zone 18N
 Location: Brewerton 7.5 min Quadrangle

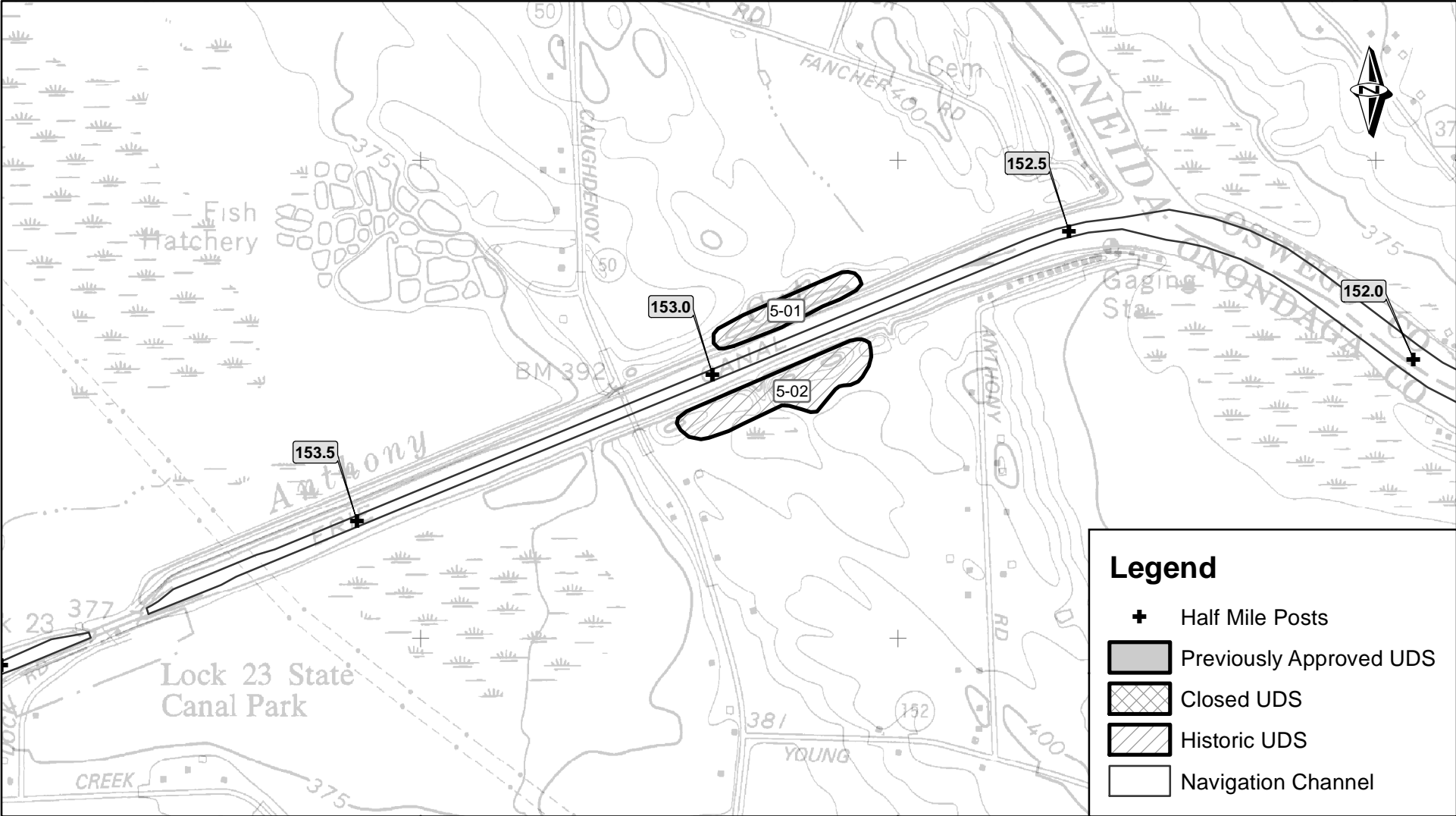


Legend

- Half Mile Posts
- Previously Approved UDS
- Closed UDS
- Historic UDS
- Navigation Channel

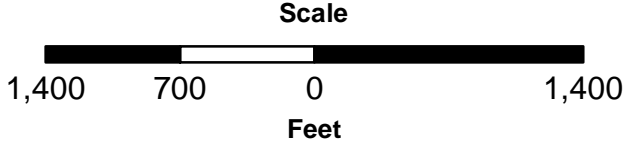


New York State Barge Canal
 Erie Canal
 New York State Canal Corporation
 Western Division, Section 5
 Oneida Lake to Lock E25, Sheet 4

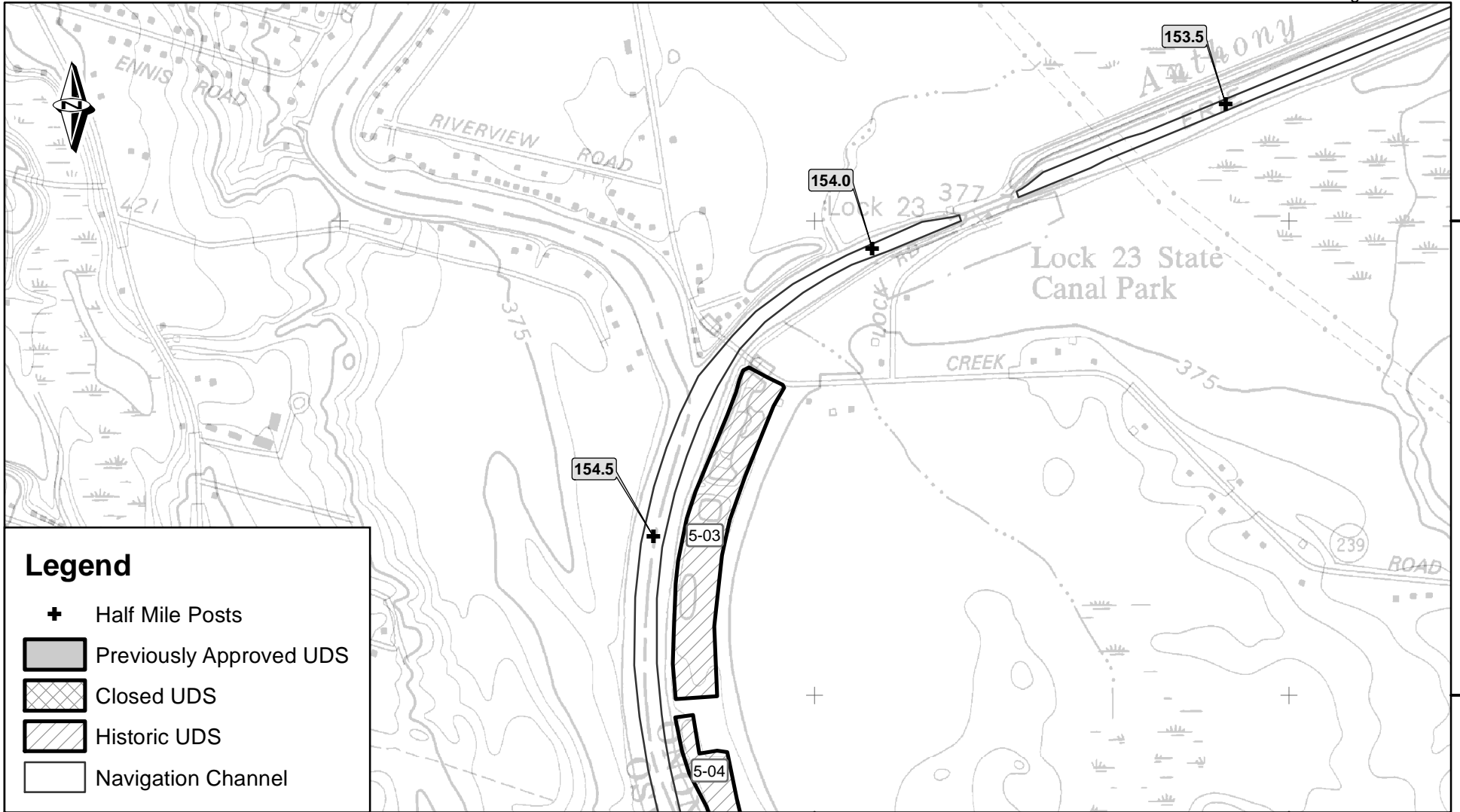


403500 404500 405500 4789000 4788000

Grid: Meters, UTM, NAD83, Zone 18N
Location: Brewerton 7.5 min Quadrangle



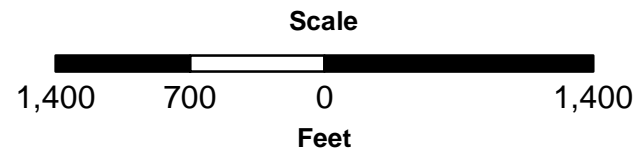
New York State Barge Canal
Erie Canal
 New York State Canal Corporation
 Western Division, Section 5
 Onondaga Lake to Lock E25, Sheet 5



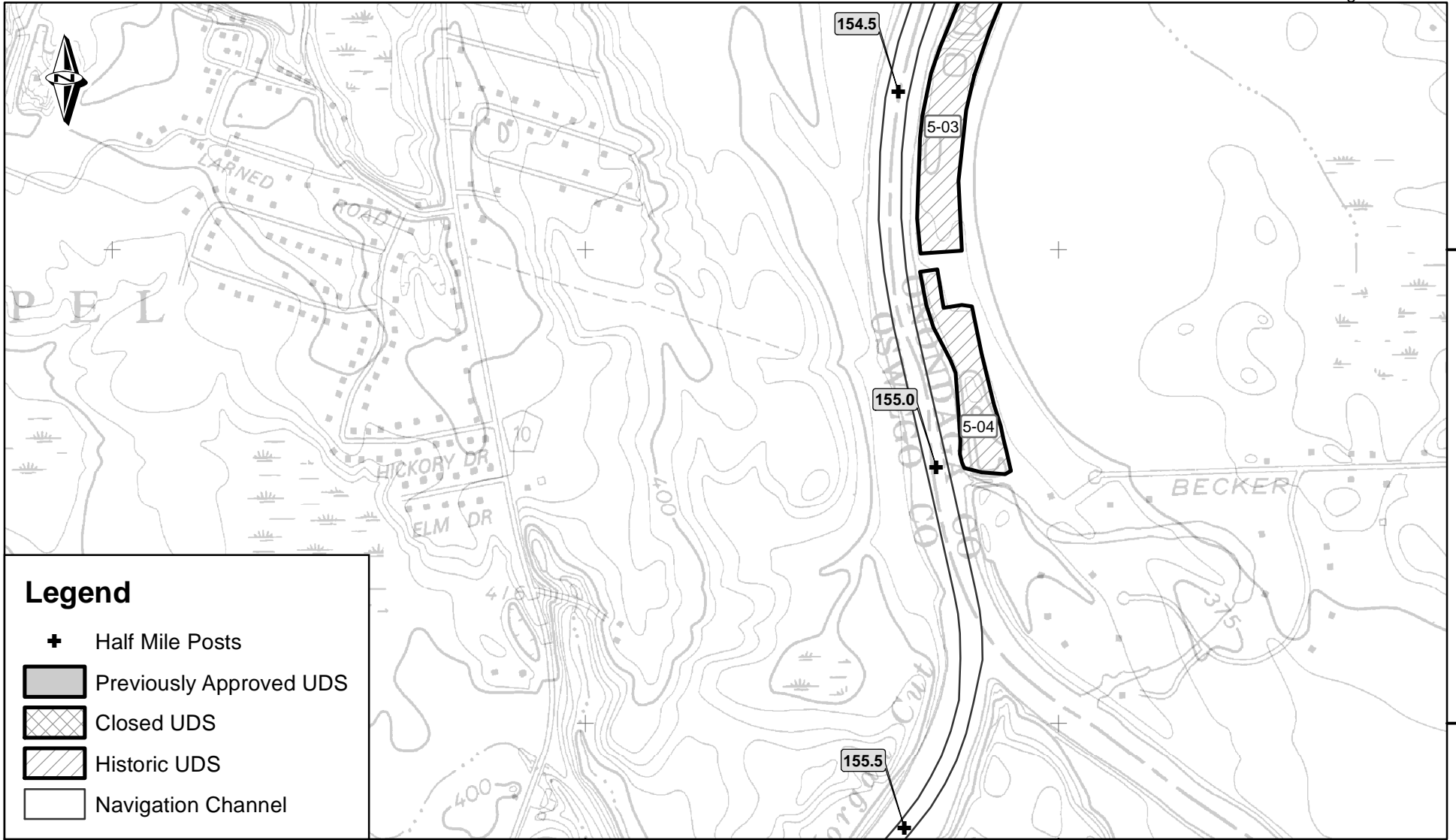
Legend

- Half Mile Posts
- Previously Approved UDS
- Closed UDS
- Historic UDS
- Navigation Channel

Grid: Meters, UTM, NAD83, Zone 18N
 Location: Brewerton 7.5 min Quadrangle



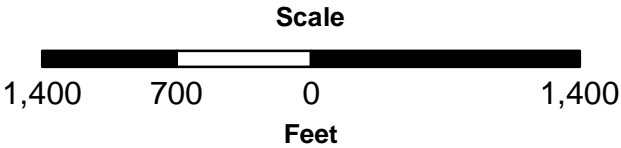
New York State Barge Canal
Erie Canal
 New York State Canal Corporation
 Western Division, Section 5
 Oneida Lake to Lock E25, Sheet 6



Legend

- Half Mile Posts
- Previously Approved UDS
- Closed UDS
- Historic UDS
- Navigation Channel

Grid: Meters, UTM, NAD83, Zone 18N
 Location: Brewerton 7.5 min Quadrangle



New York State Barge Canal
Erie Canal
 New York State Canal Corporation
 Western Division, Section 5
 Oneida Lake to Lock E25, Sheet 7

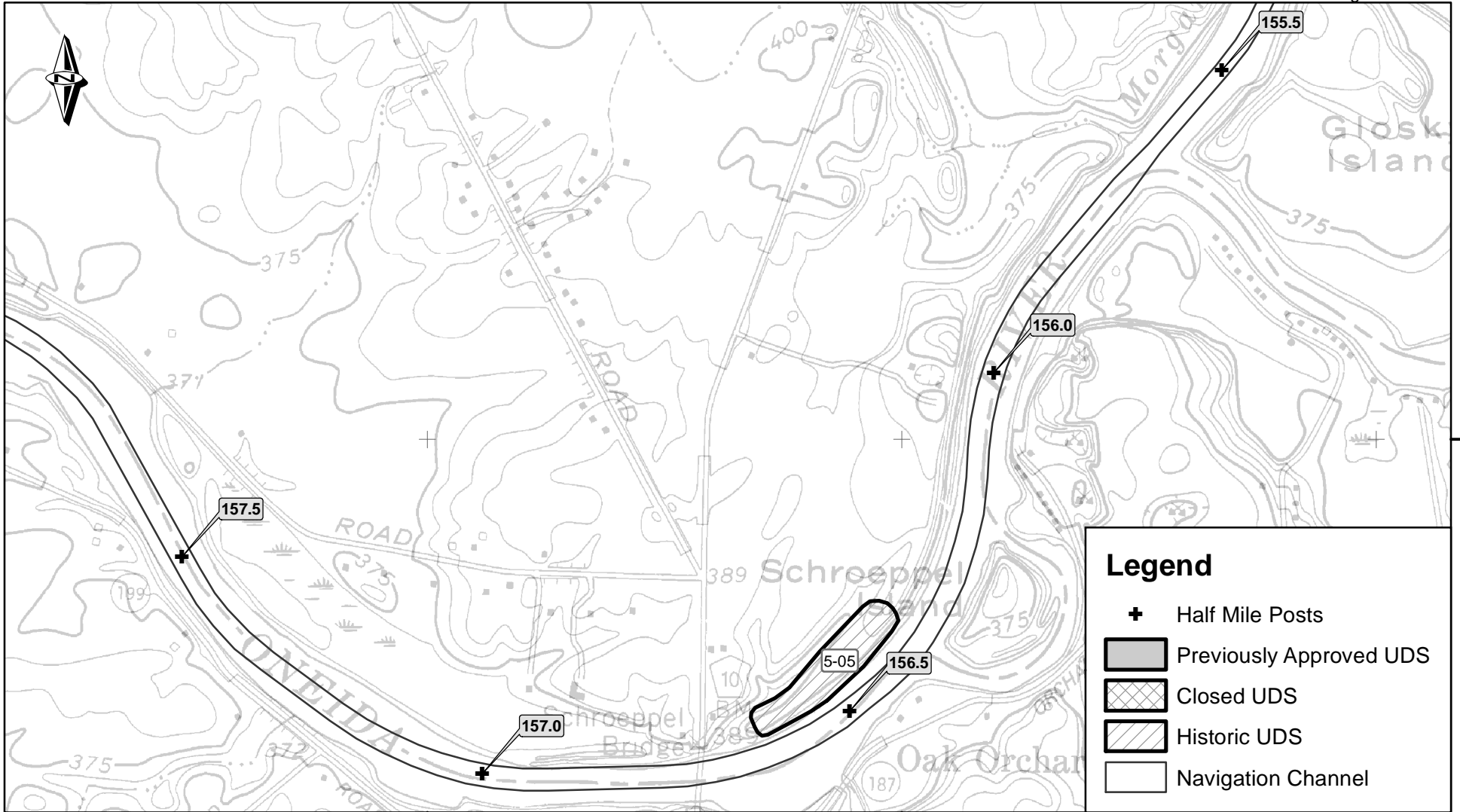
4787000

4786000

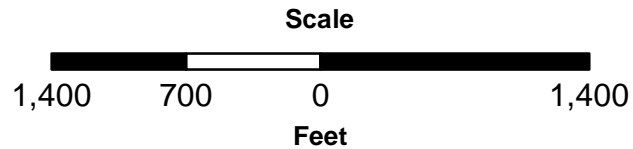
400500

401500

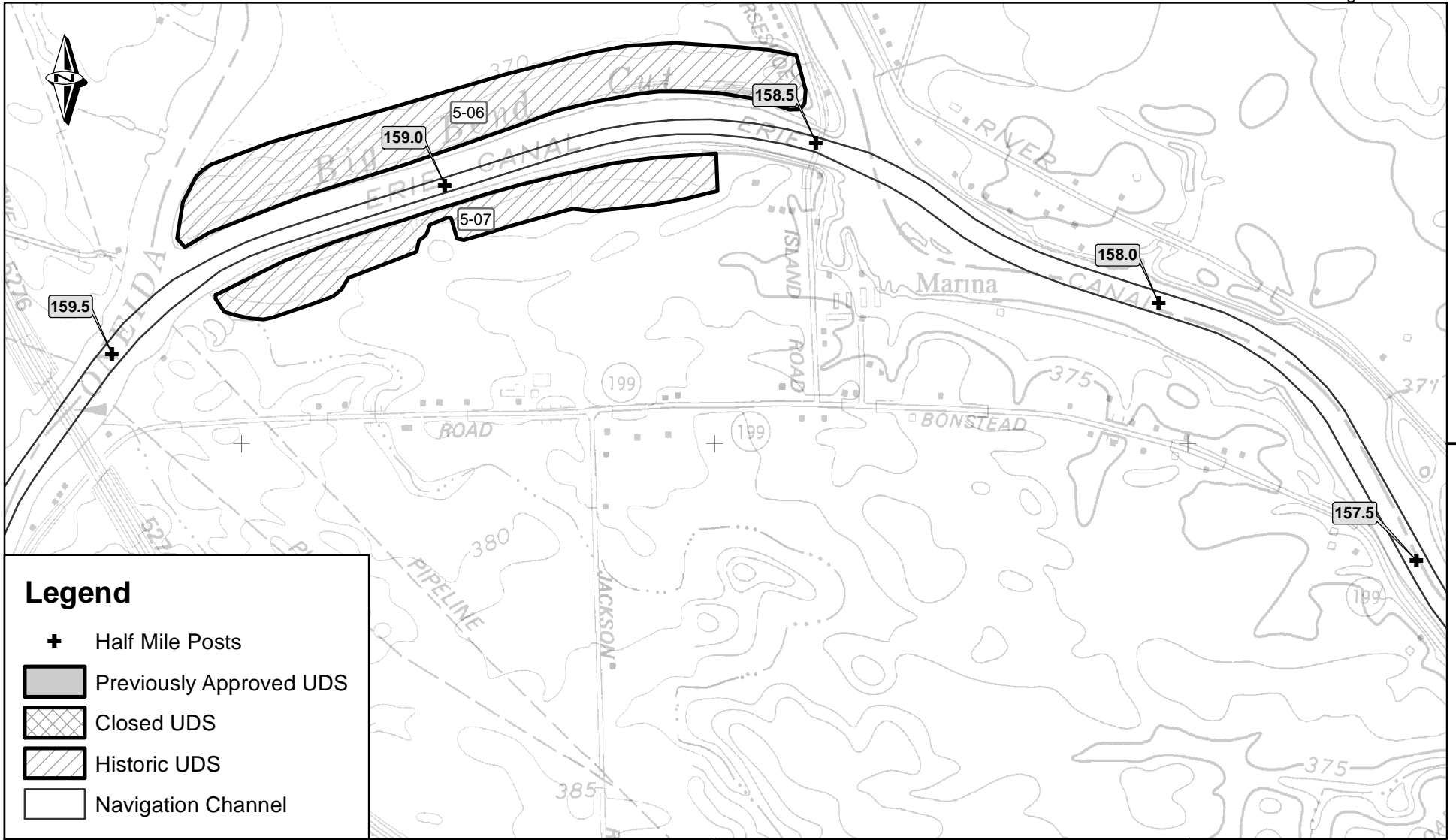
402500



Grid: Meters, UTM, NAD83, Zone 18N
 Location: Brewerton 7.5 min Quadrangle



New York State Barge Canal
 Erie Canal
 New York State Canal Corporation
 Western Division, Section 5
 Onieda Lake to Lock E25, Sheet 8



Legend

-  Half Mile Posts
-  Previously Approved UDS
-  Closed UDS
-  Historic UDS
-  Navigation Channel

397500

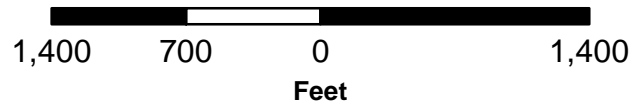
398500

399500

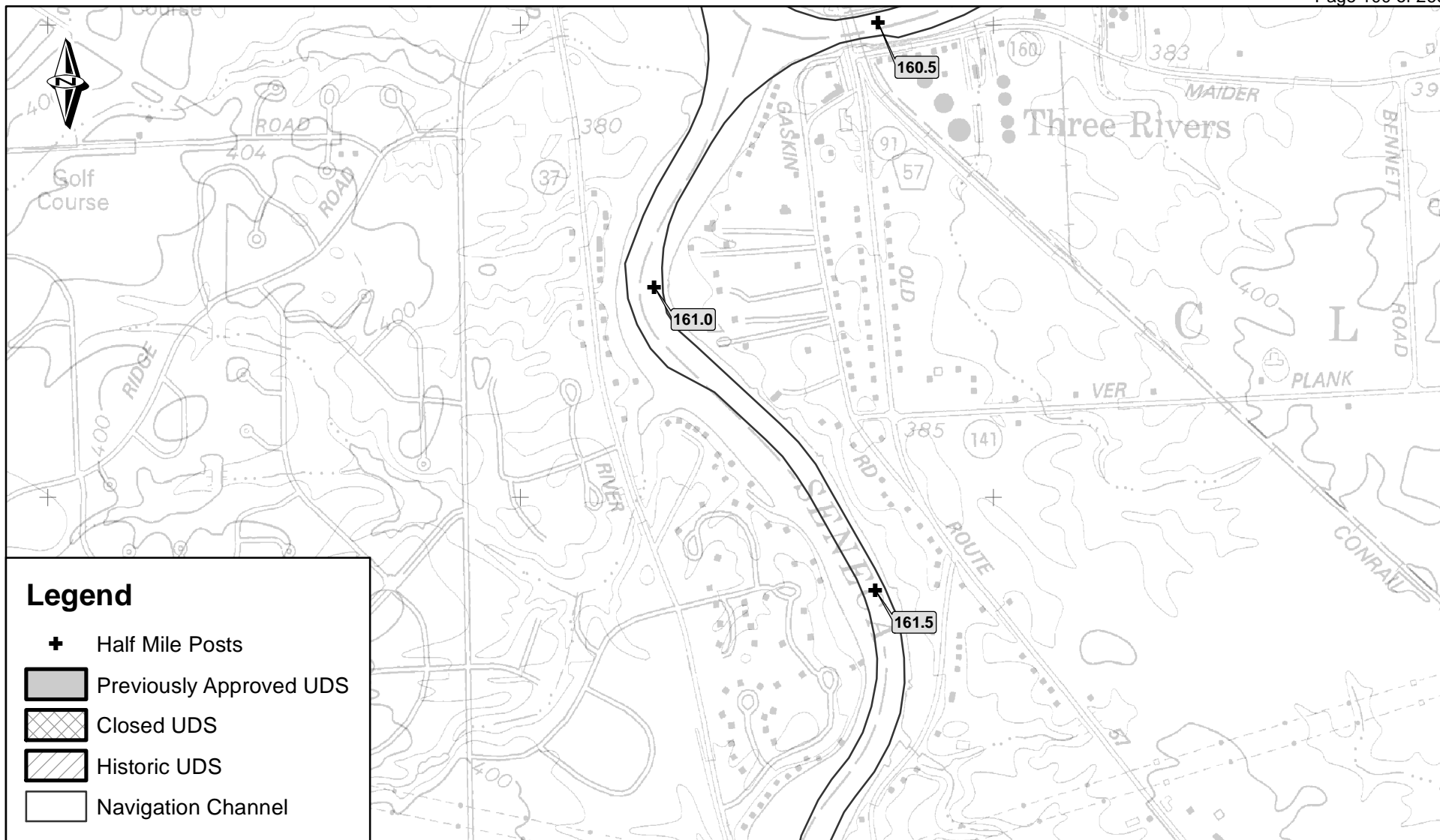
Grid: Meters, UTM, NAD83, Zone 18N

Location: Brewerton 7.5 min Quadrangle and Baldwinsville 7.5 min Quadrangle

Scale



New York State Barge Canal
 Erie Canal
 New York State Canal Corporation
 Western Division, Section 5
 Oneida Lake to Lock E25, Sheet 9

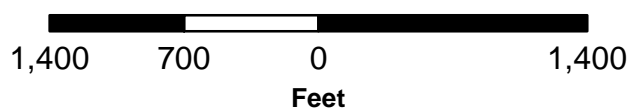


Legend

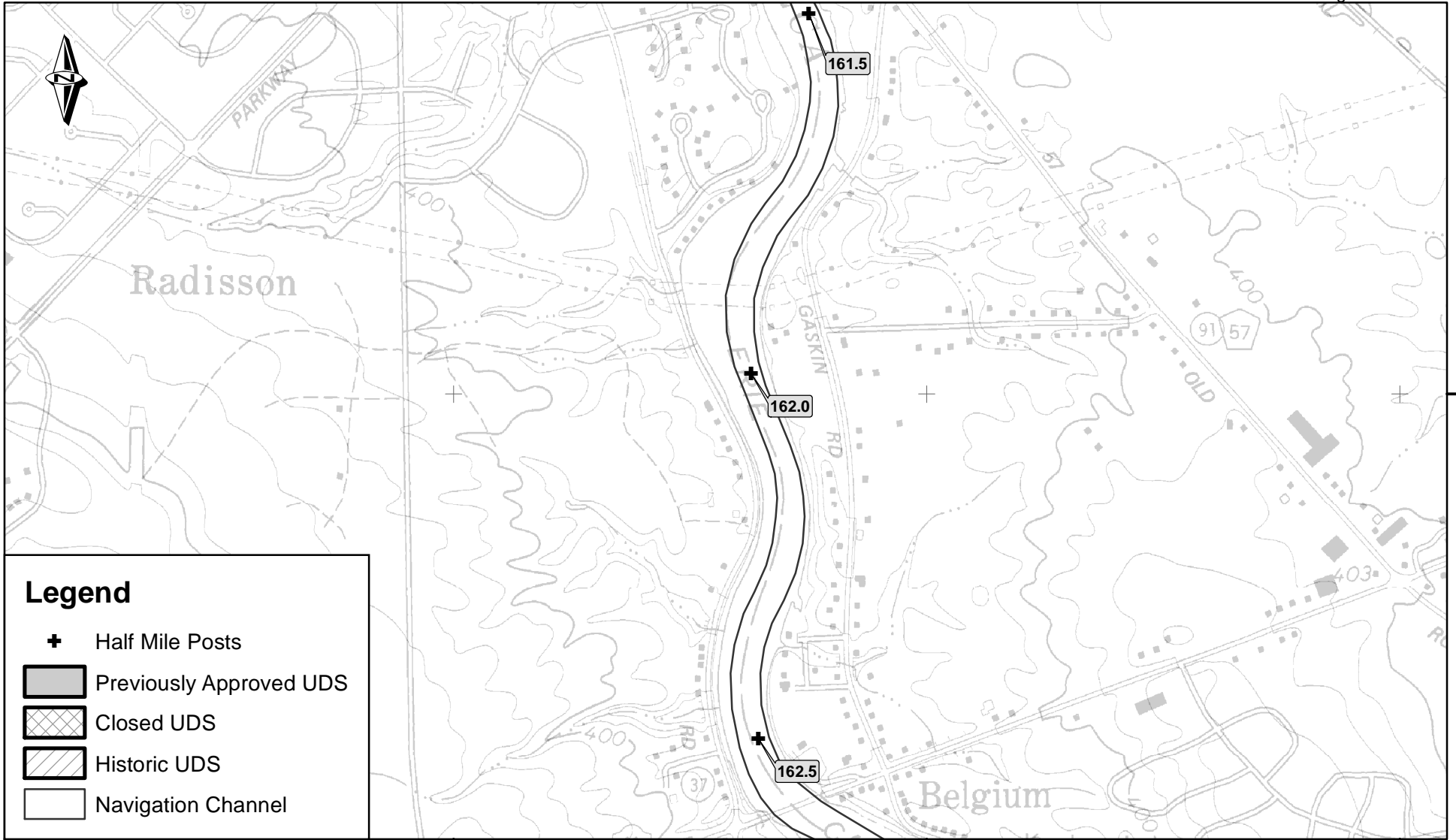
-  Half Mile Posts
-  Previously Approved UDS
-  Closed UDS
-  Historic UDS
-  Navigation Channel

Grid: Meters, UTM, NAD83, Zone 18N
 Location: Baldwinsville 7.5 min Quadrangle

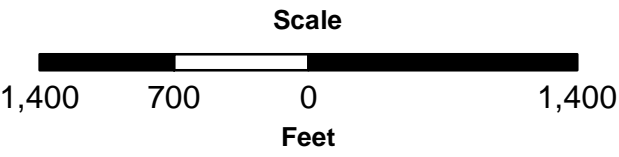
Scale



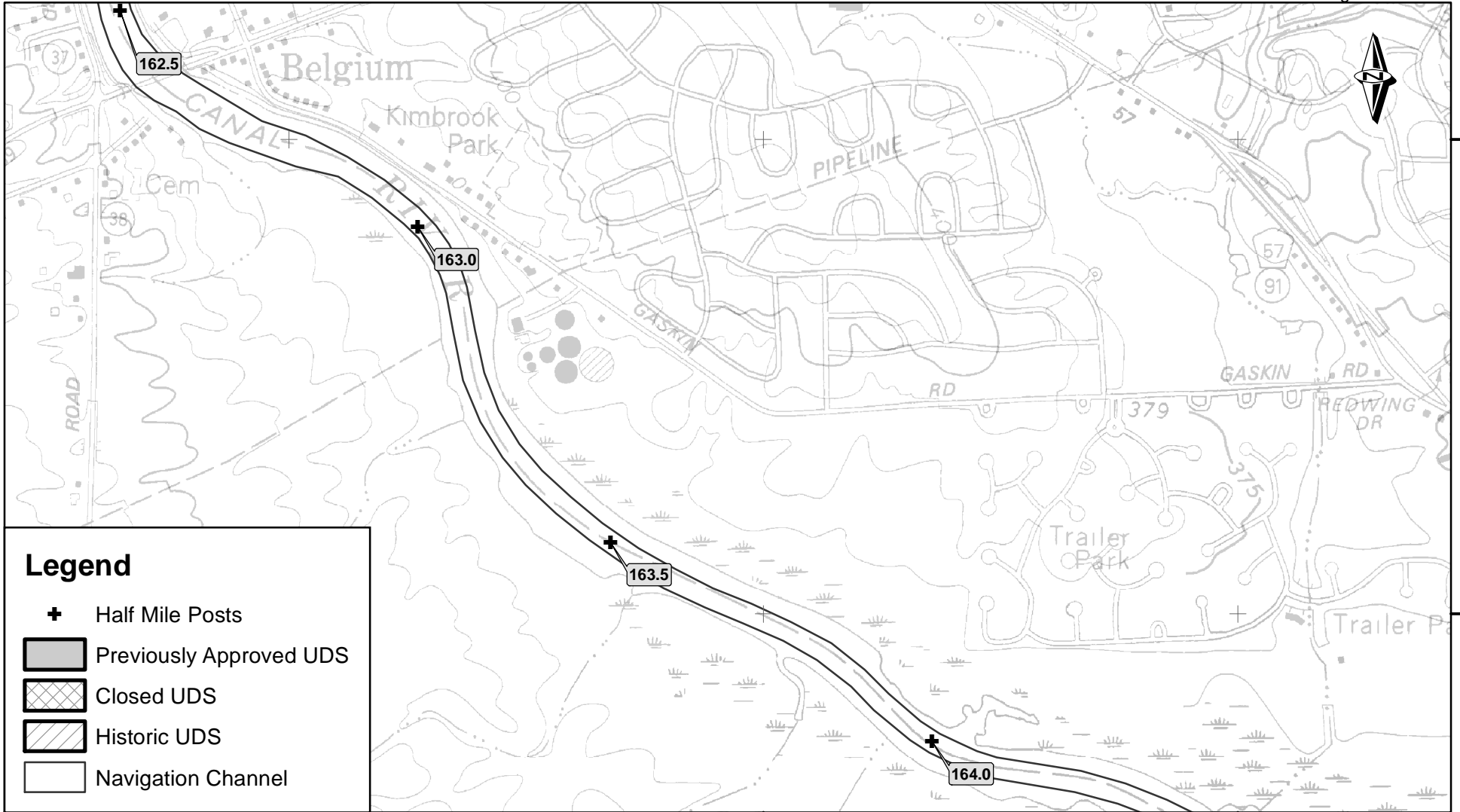
New York State Barge Canal
Erie Canal
 New York State Canal Corporation
 Western Division, Section 5
 Oneida Lake to Lock E25, Sheet 11



Grid: Meters, UTM, NAD83, Zone 18N
 Location: Baldwinsville 7.5 min Quadrangle



New York State Barge Canal
 Erie Canal
 New York State Canal Corporation
 Western Division, Section 5
 Oneida Lake to Lock E25, Sheet 12



396500

397500

398500

4781000

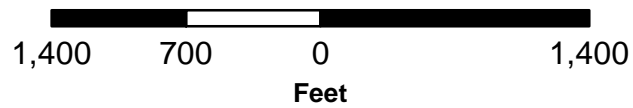
4780000

Legend

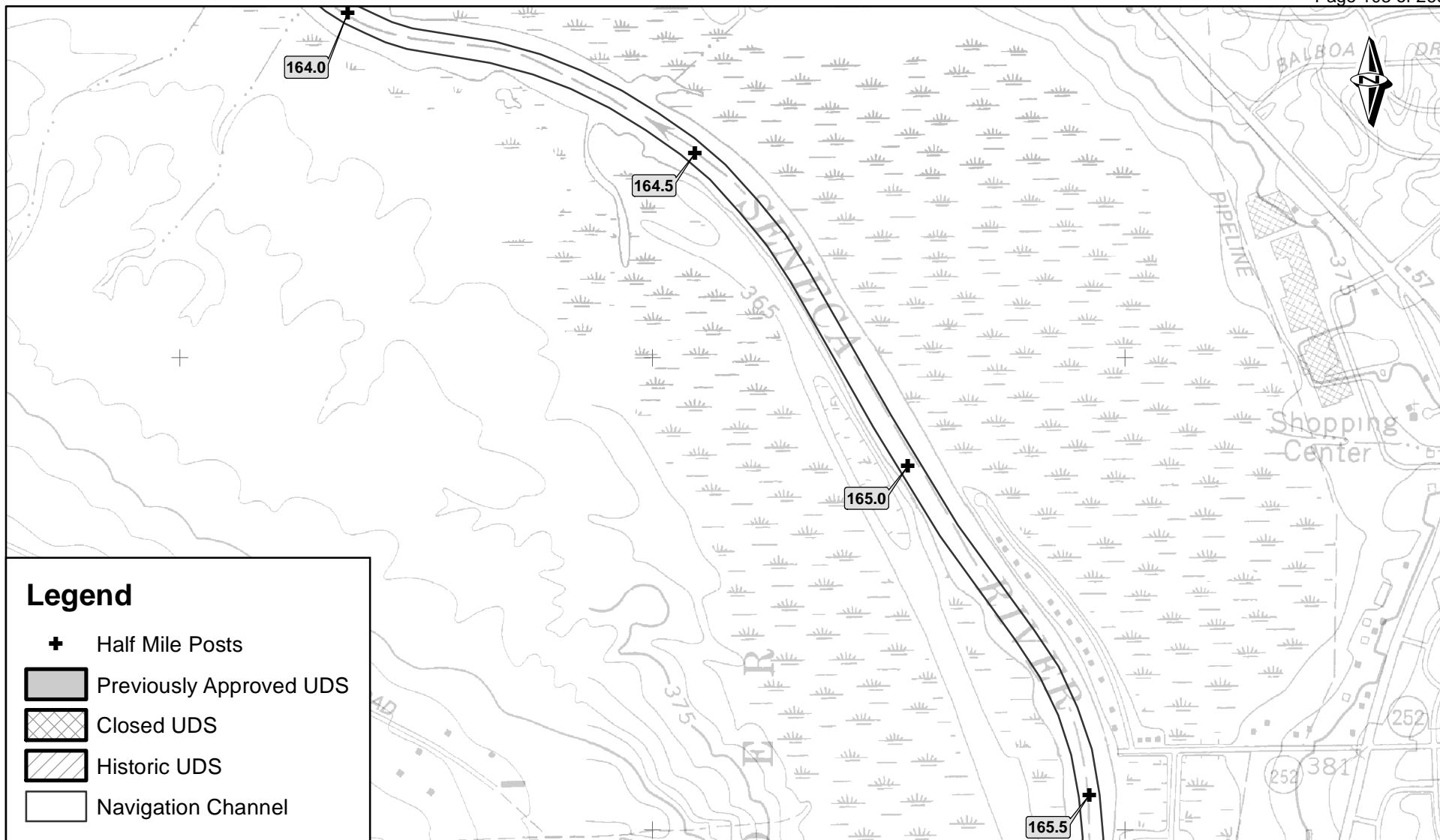
-  Half Mile Posts
-  Previously Approved UDS
-  Closed UDS
-  Historic UDS
-  Navigation Channel

Grid: Meters, UTM, NAD83, Zone 18N
 Location: Baldwinsville 7.5 min Quadrangle

Scale



New York State Barge Canal
Erie Canal
 New York State Canal Corporation
 Western Division, Section 5
 Oneida Lake to Lock E25, Sheet 13



Legend

-  Half Mile Posts
-  Previously Approved UDS
-  Closed UDS
-  Historic UDS
-  Navigation Channel

397500

398500

399500

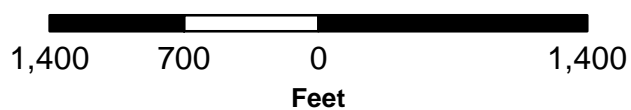
4779000

4778000

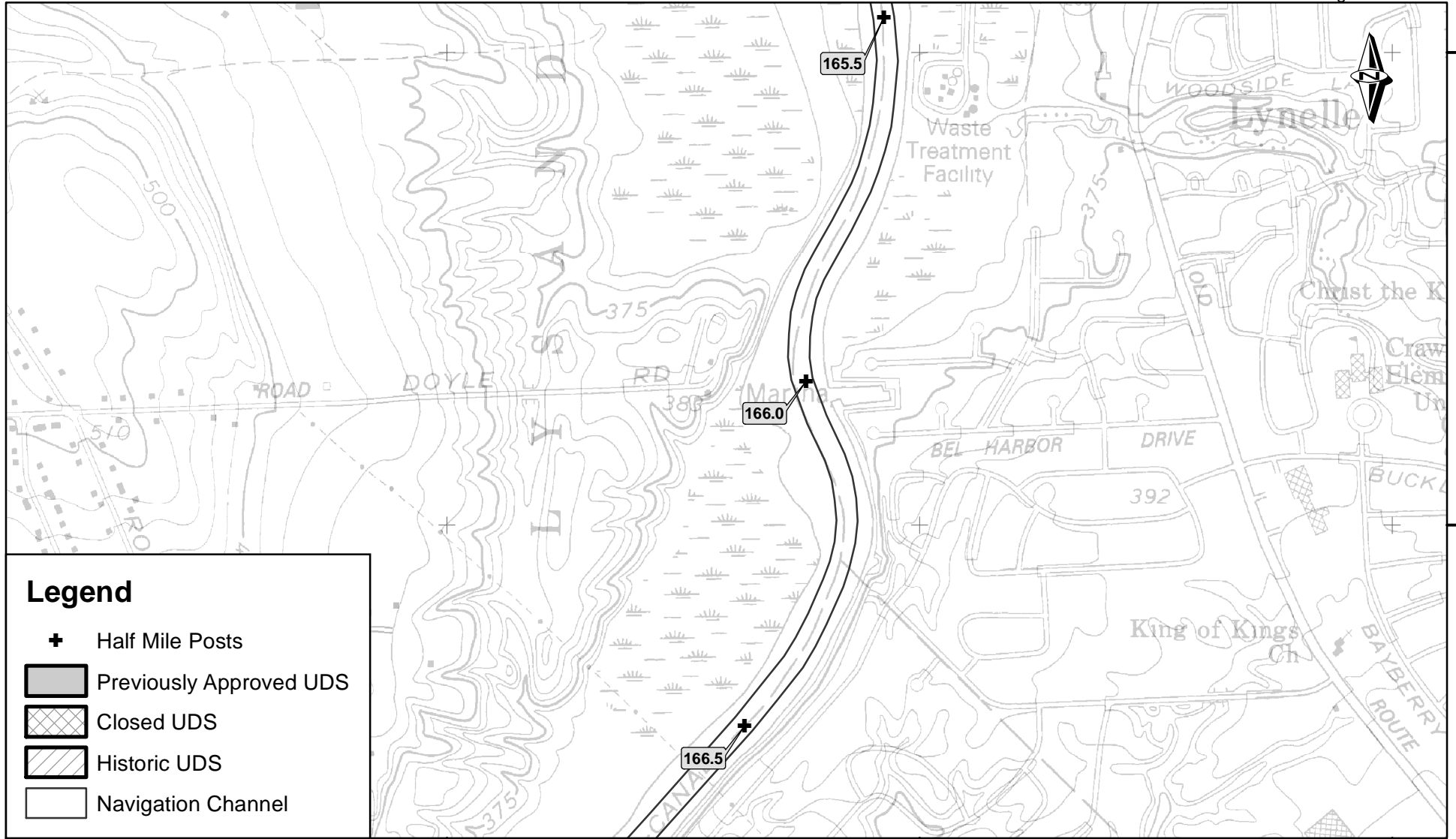
Grid: Meters, UTM, NAD83, Zone 18N

Location: Baldwinsville 7.5 min Quadrangle and Brewerton 7.5 min Quadrangle

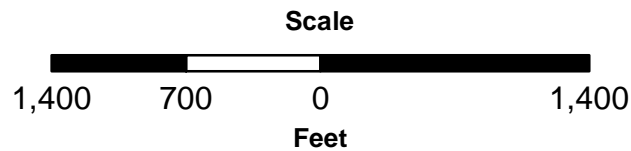
Scale



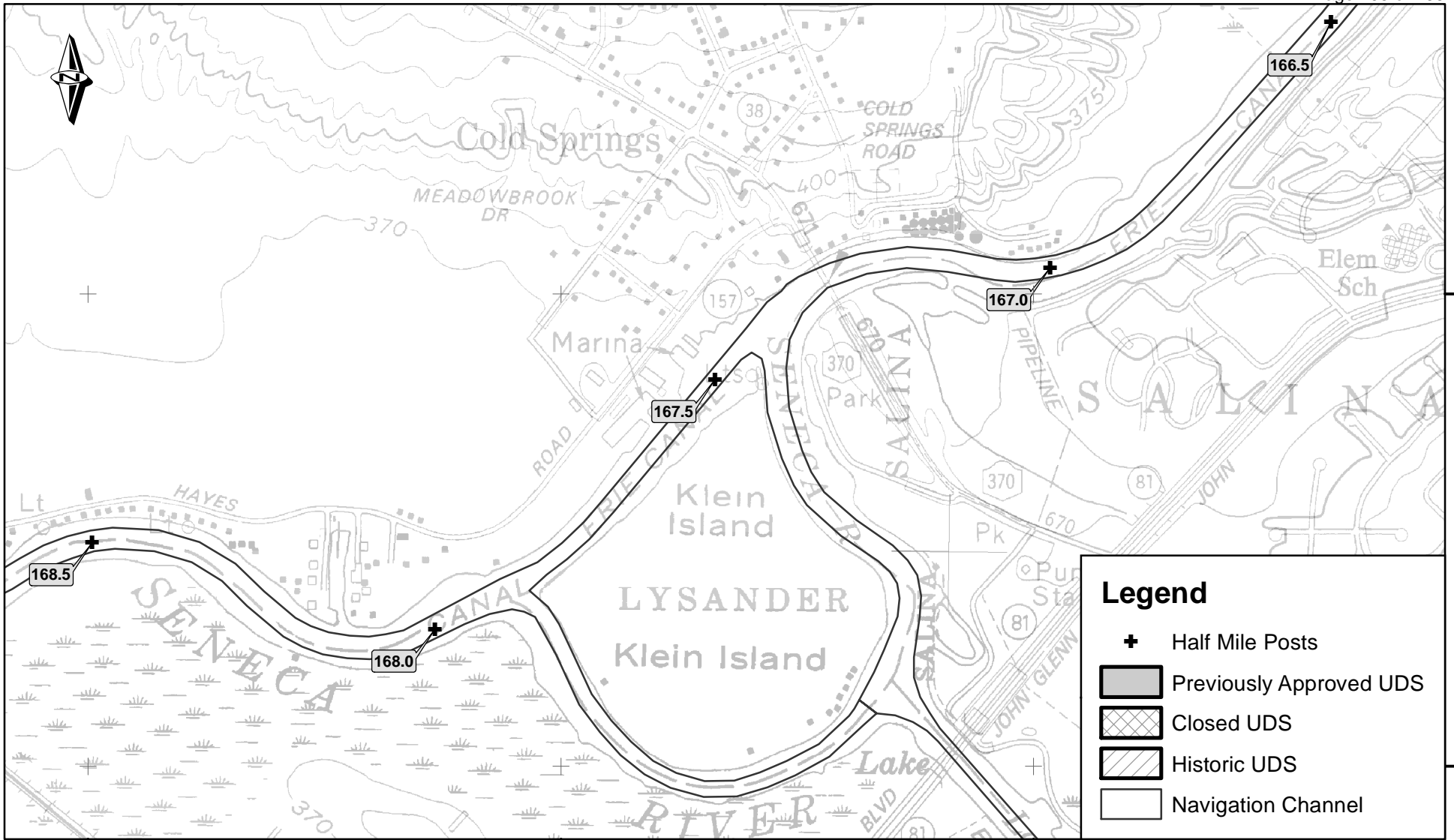
New York State Barge Canal
Erie Canal
 New York State Canal Corporation
 Western Division, Section 5
 Oneida Lake to Lock E25, Sheet 14



Grid: Meters, UTM, NAD83, Zone 18N
 Location: Brewerton 7.5 min Quadrangle



New York State Barge Canal
Erie Canal
 New York State Canal Corporation
 Western Division, Section 5
 Oneida Lake to Lock E25, Sheet 15

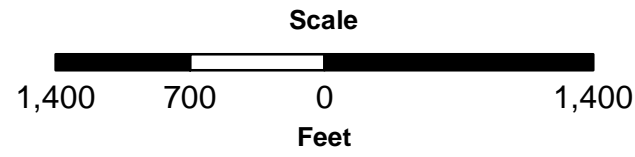


Legend

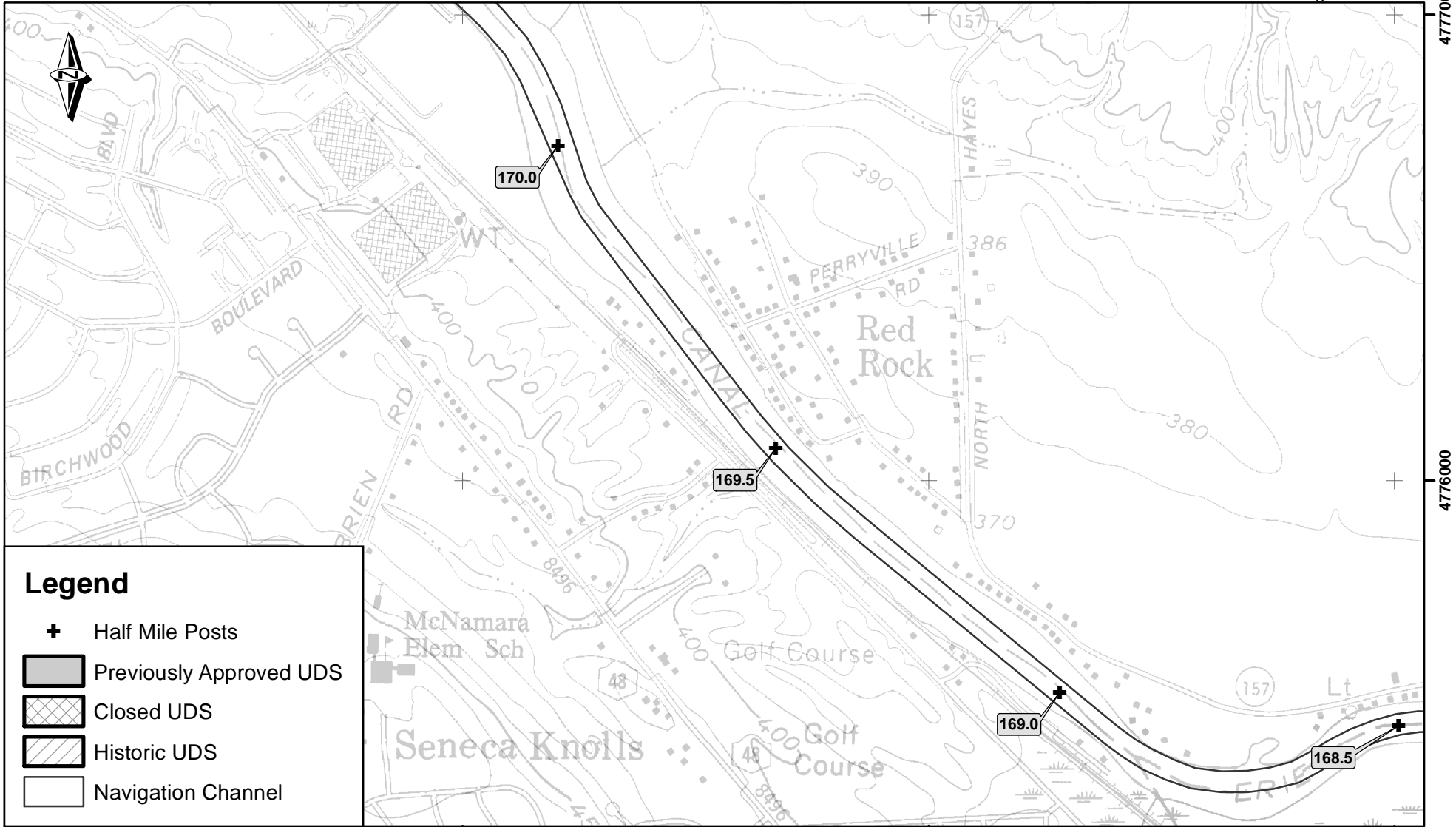
- Half Mile Posts
- Previously Approved UDS
- Closed UDS
- Historic UDS
- Navigation Channel

Grid: Meters, UTM, NAD83, Zone 18N

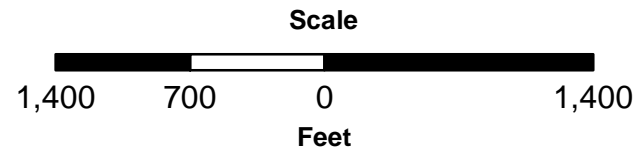
Location: Brewerton 7.5 min Quadrangle, Syracuse West 7.5 min Quadrangle, Baldwinsville 7.5 min Quadrangle, and Camillus 7.5 min Quadrangle



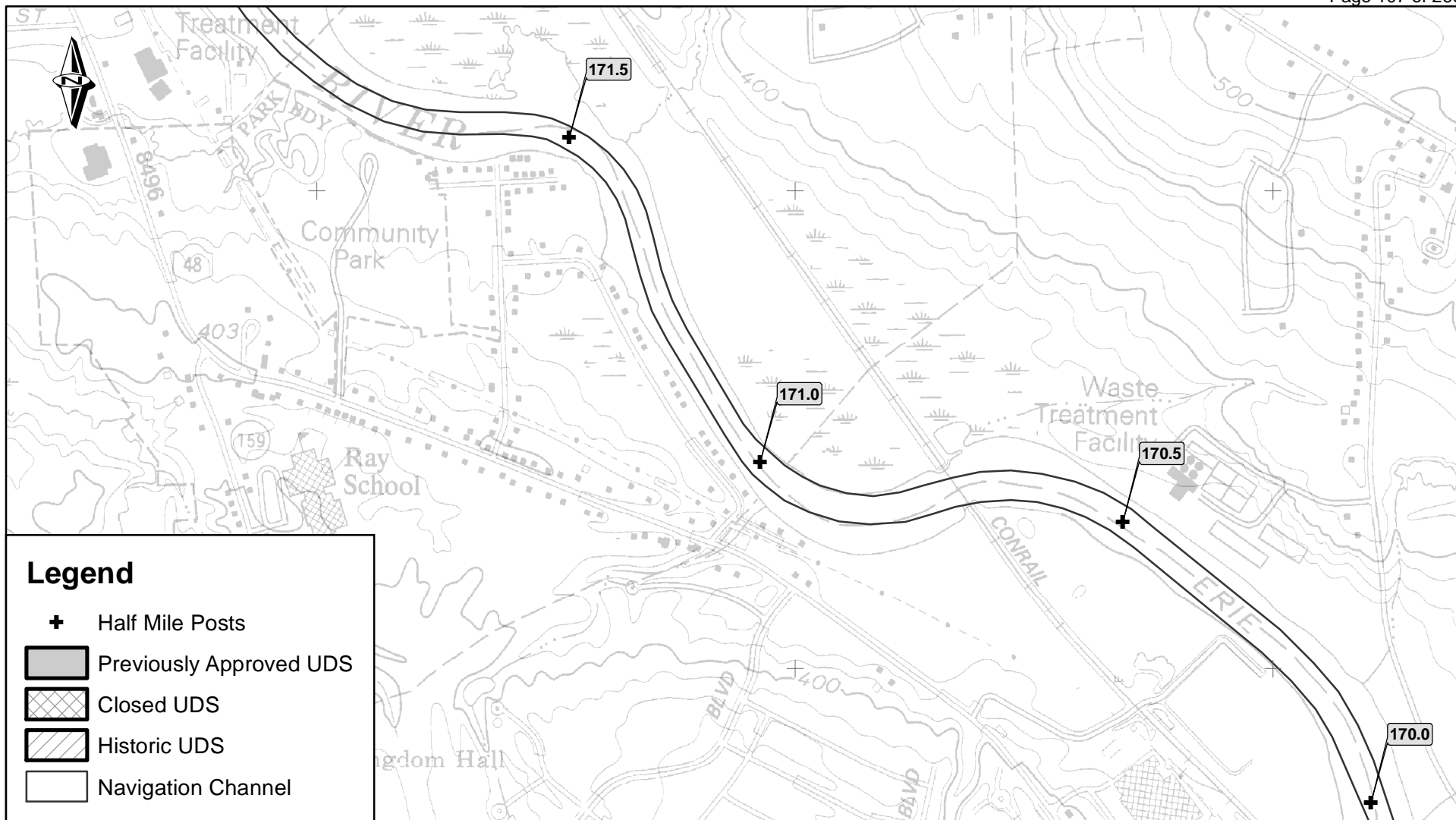
New York State Barge Canal
 Erie Canal
 New York State Canal Corporation
 Western Division, Section 5
 Oneida Lake to Lock E25, Sheet 16



Grid: Meters, UTM, NAD83, Zone 18N
 Location: Baldwinsville 7.5 min Quadrangle and Camillus 7.5 min Quadrangle



New York State Barge Canal
Erie Canal
 New York State Canal Corporation
 Western Division, Section 5
 Oneida Lake to Lock E25, Sheet 17



Legend

-  Half Mile Posts
-  Previously Approved UDS
-  Closed UDS
-  Historic UDS
-  Navigation Channel

392500

393500

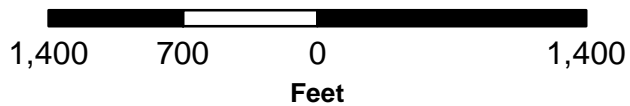
394500

4778000

4777000

Grid: Meters, UTM, NAD83, Zone 18N
Location: Baldwinsville 7.5 min Quadrangle

Scale



New York State Barge Canal
 Erie Canal
 New York State Canal Corporation
 Western Division, Section 5
 Oneida Lake to Lock E25, Sheet 18