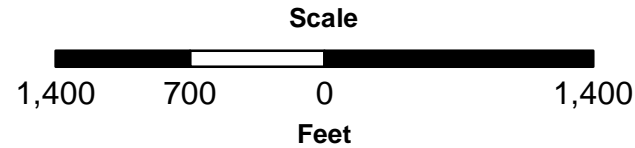


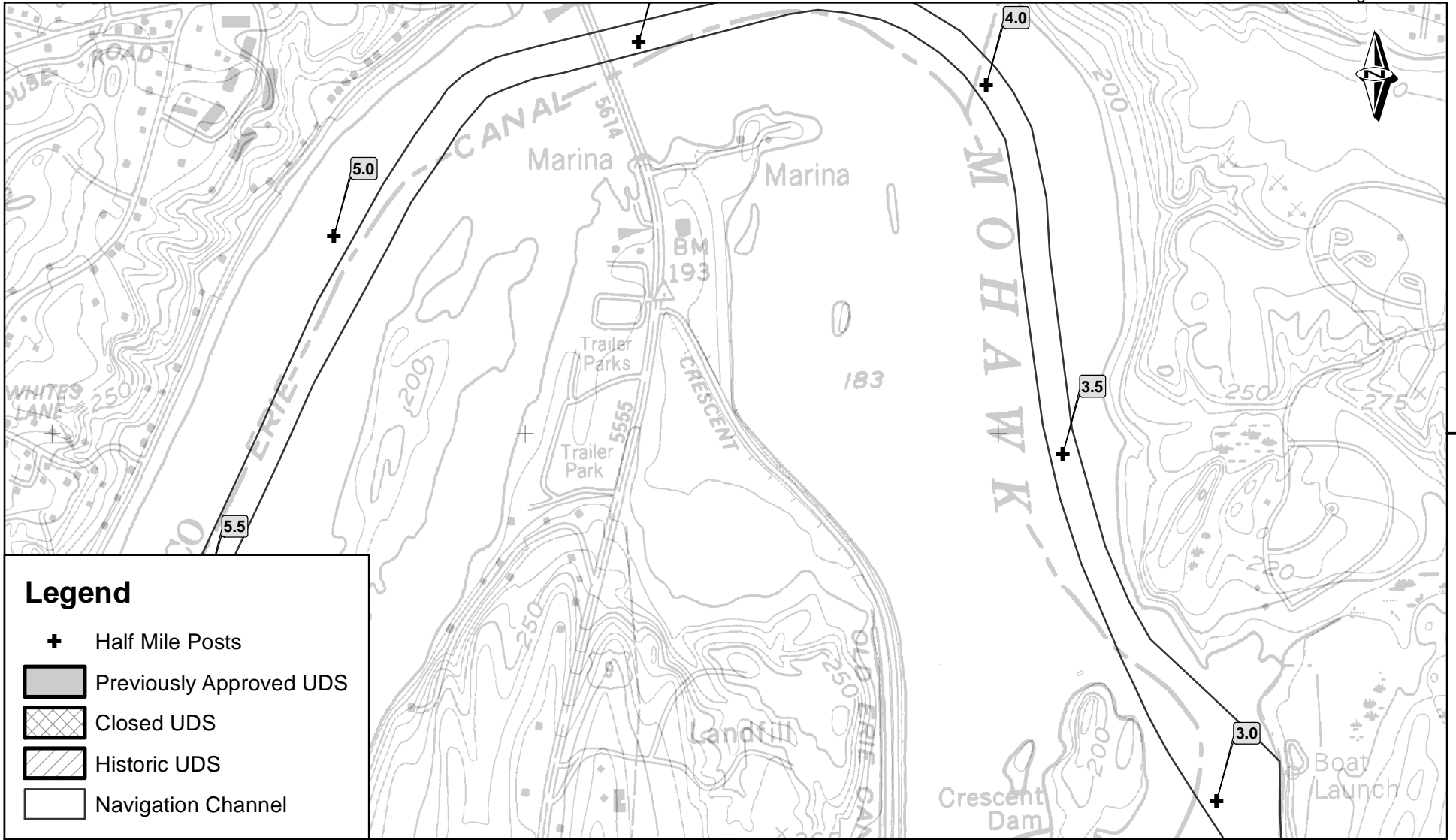
Legend

- Half Mile Posts
- Previously Approved UDS
- Closed UDS
- Historic UDS
- Navigation Channel

Grid: Meters, UTM, NAD83, Zone 18N
 Location: Troy North 7.5 min Quadrangle



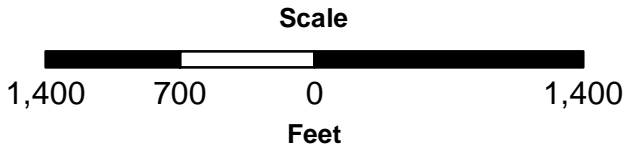
New York State Barge Canal
 Erie Canal
 New York State Canal Corporation
 Eastern Division, Section 2
 Lock C1 to E10, Sheet 2



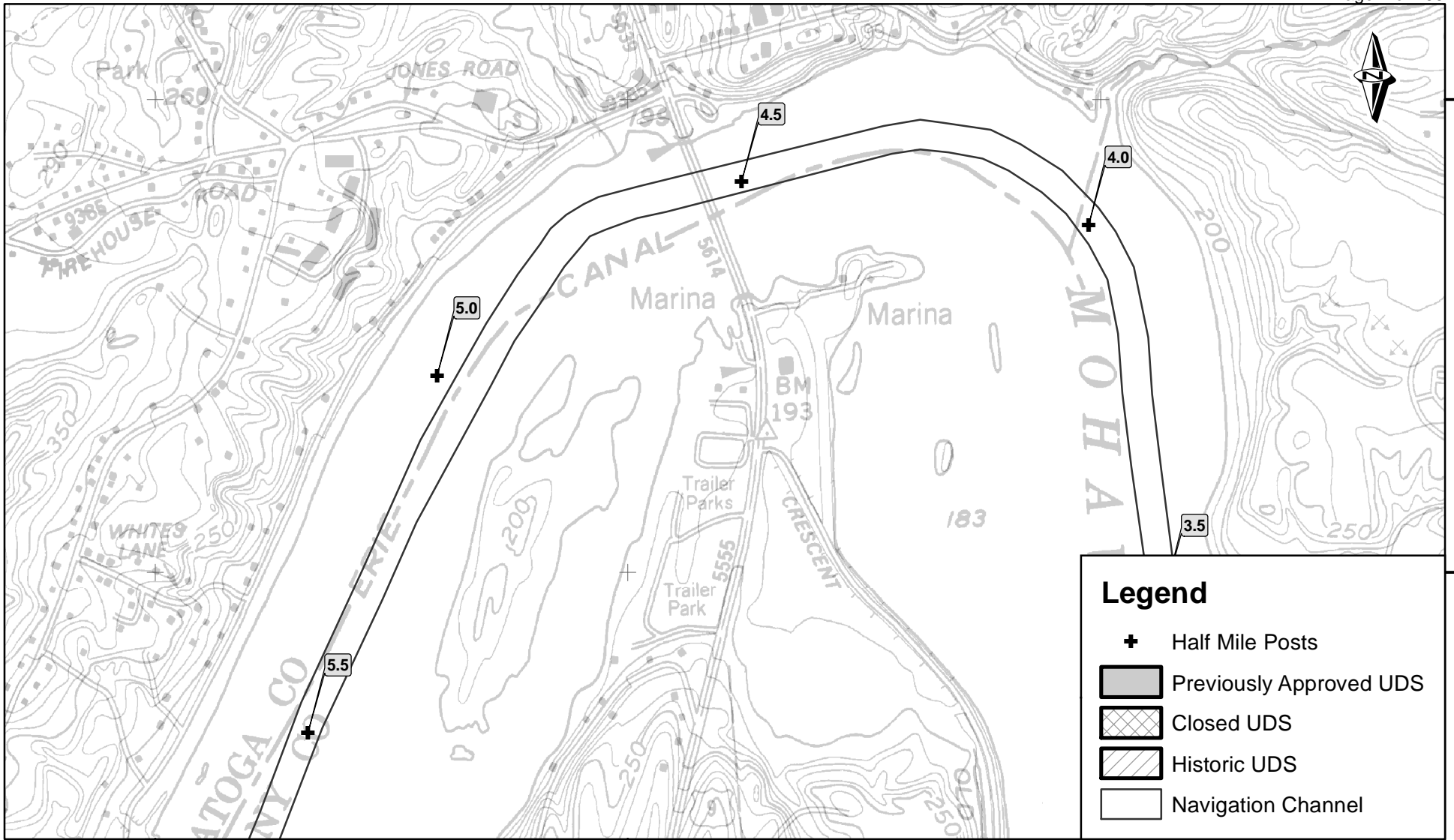
Legend

- Half Mile Posts
- Previously Approved UDS
- Closed UDS
- Historic UDS
- Navigation Channel

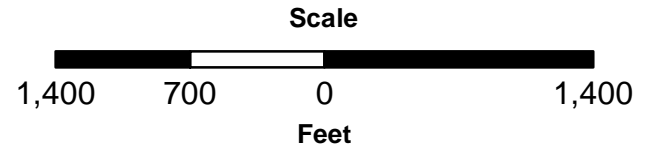
Grid: Meters, UTM, NAD83, Zone 18N
 Location: Troy North 7.5 min Quadrangle



New York State Barge Canal
 Erie Canal
 New York State Canal Corporation
 Eastern Division, Section 2
 Lock C1 to E10, Sheet 3



Grid: Meters, UTM, NAD83, Zone 18N
 Location: Troy North 7.5 min Quadrangle

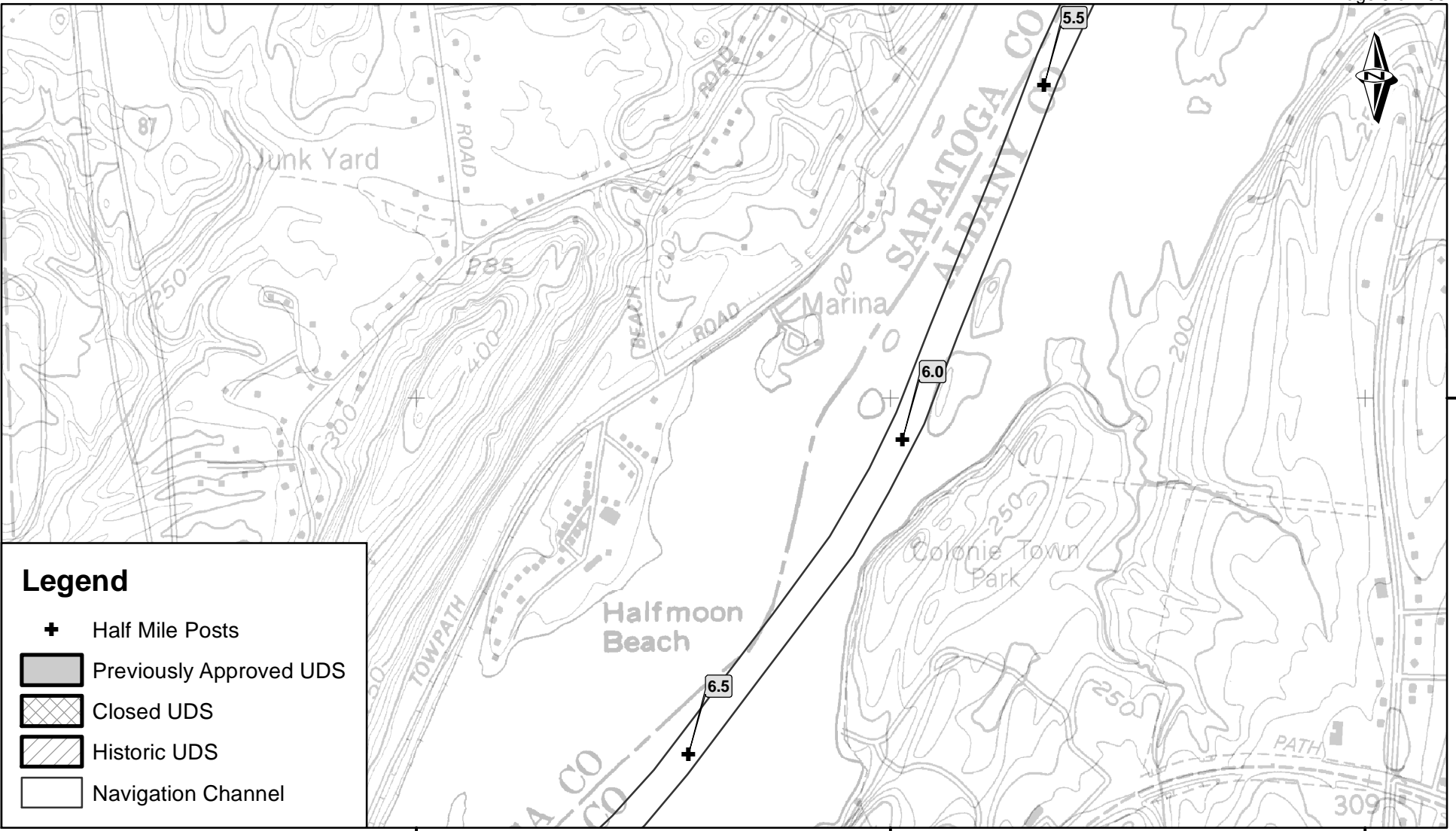


Legend

- Half Mile Posts
- Previously Approved UDS
- Closed UDS
- Historic UDS
- Navigation Channel



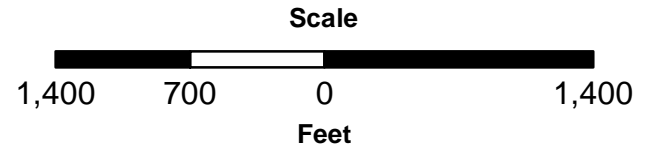
New York State Barge Canal
 Erie Canal
 New York State Canal Corporation
 Eastern Division, Section 2
 Lock C1 to E10, Sheet 4



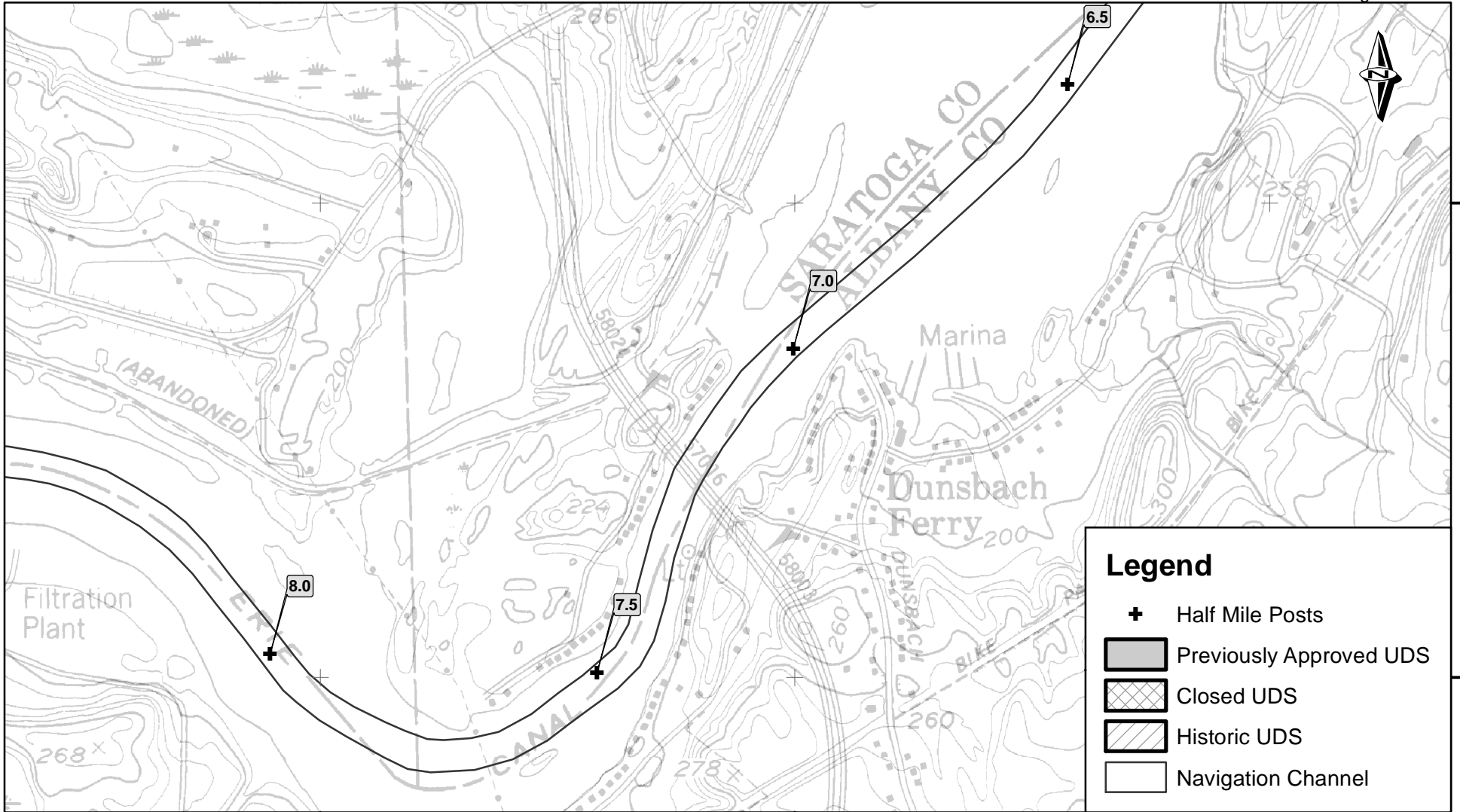
Legend

-  Half Mile Posts
-  Previously Approved UDS
-  Closed UDS
-  Historic UDS
-  Navigation Channel

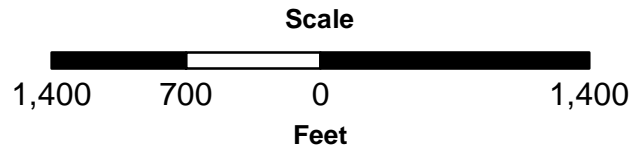
Grid: Meters, UTM, NAD83, Zone 18N
 Location: Troy North 7.5 min Quadrangle and Niskayuna 7.5 min Quadrangle








New York State Barge Canal
 Erie Canal
 New York State Canal Corporation
 Eastern Division, Section 2
 Lock C1 to E10, Sheet 5



Grid: Meters, UTM, NAD83, Zone 18N
 Location: Niskayuna 7.5 min Quadrangle

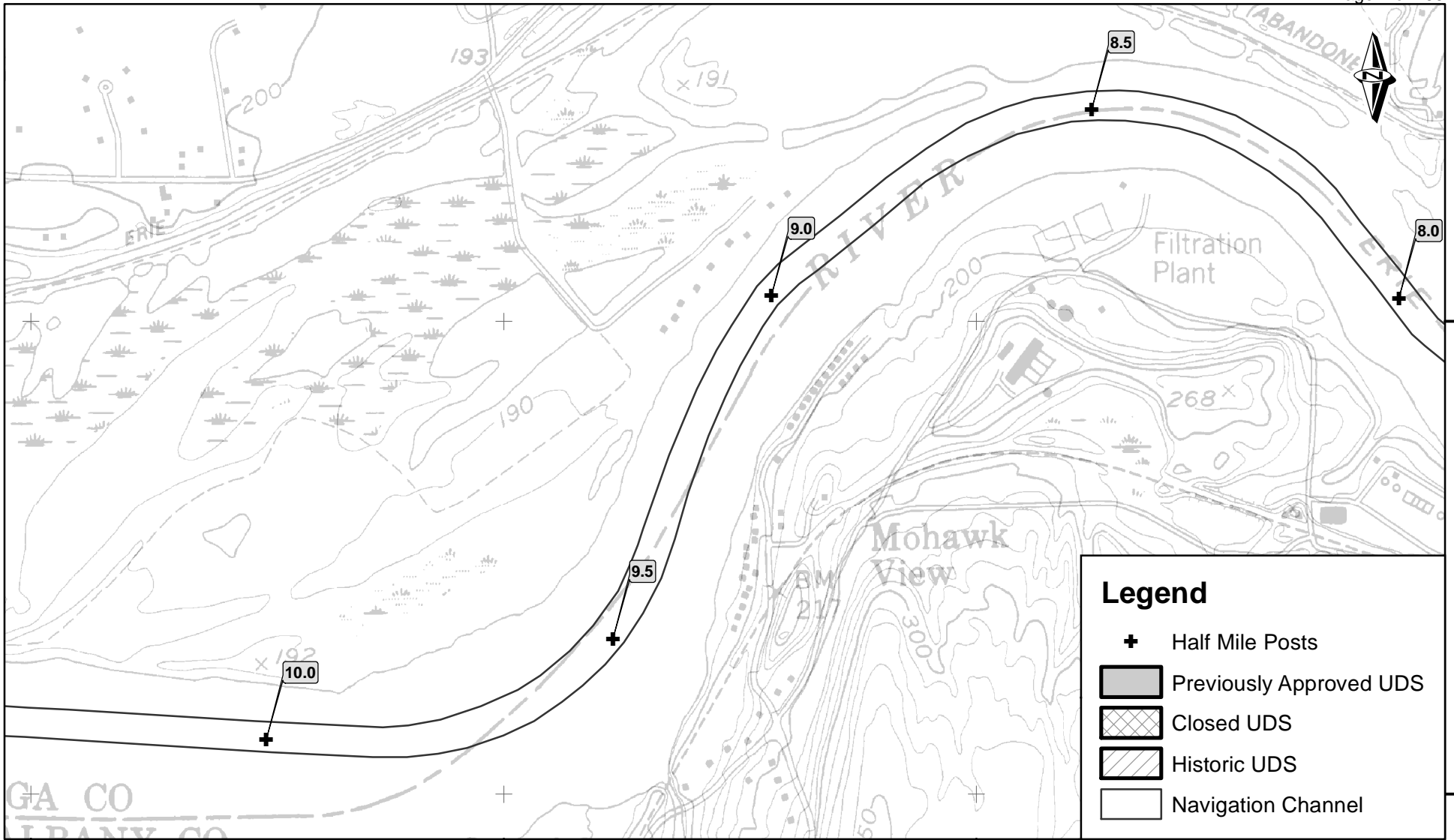


Legend

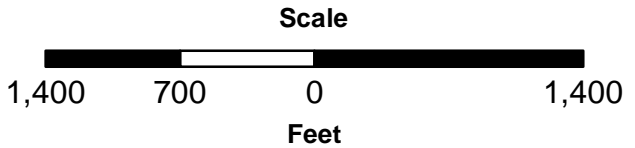
-  Half Mile Posts
-  Previously Approved UDS
-  Closed UDS
-  Historic UDS
-  Navigation Channel



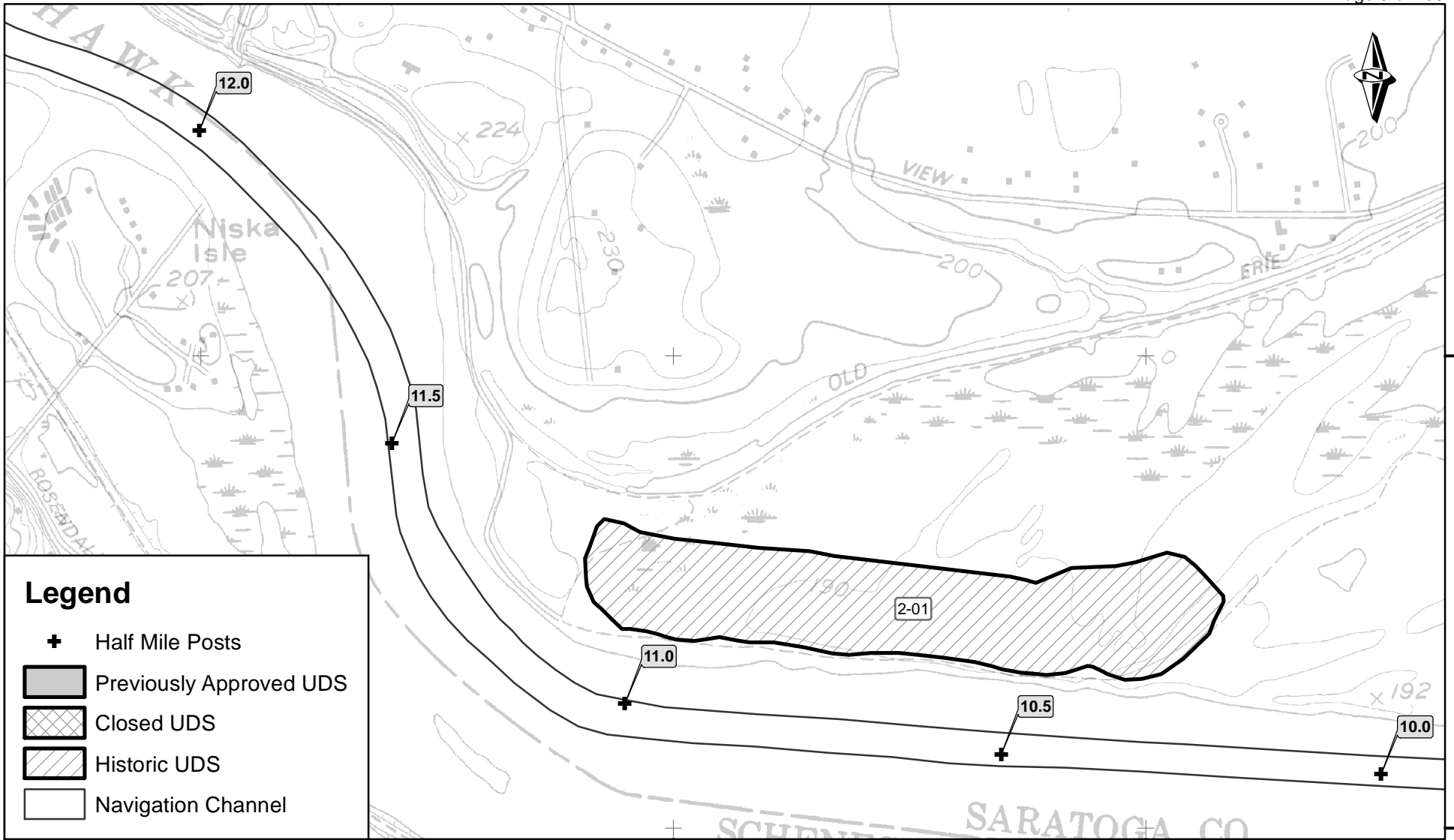
New York State Barge Canal
 Erie Canal
 New York State Canal Corporation
 Eastern Division, Section 2
 Lock C1 to E10, Sheet 6



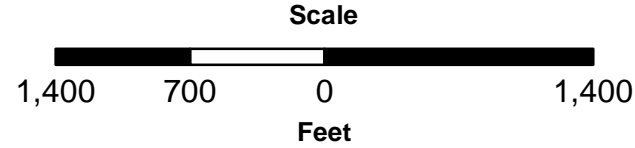
Grid: Meters, UTM, NAD83, Zone 18N
 Location: Niskayuna 7.5 min Quadrangle



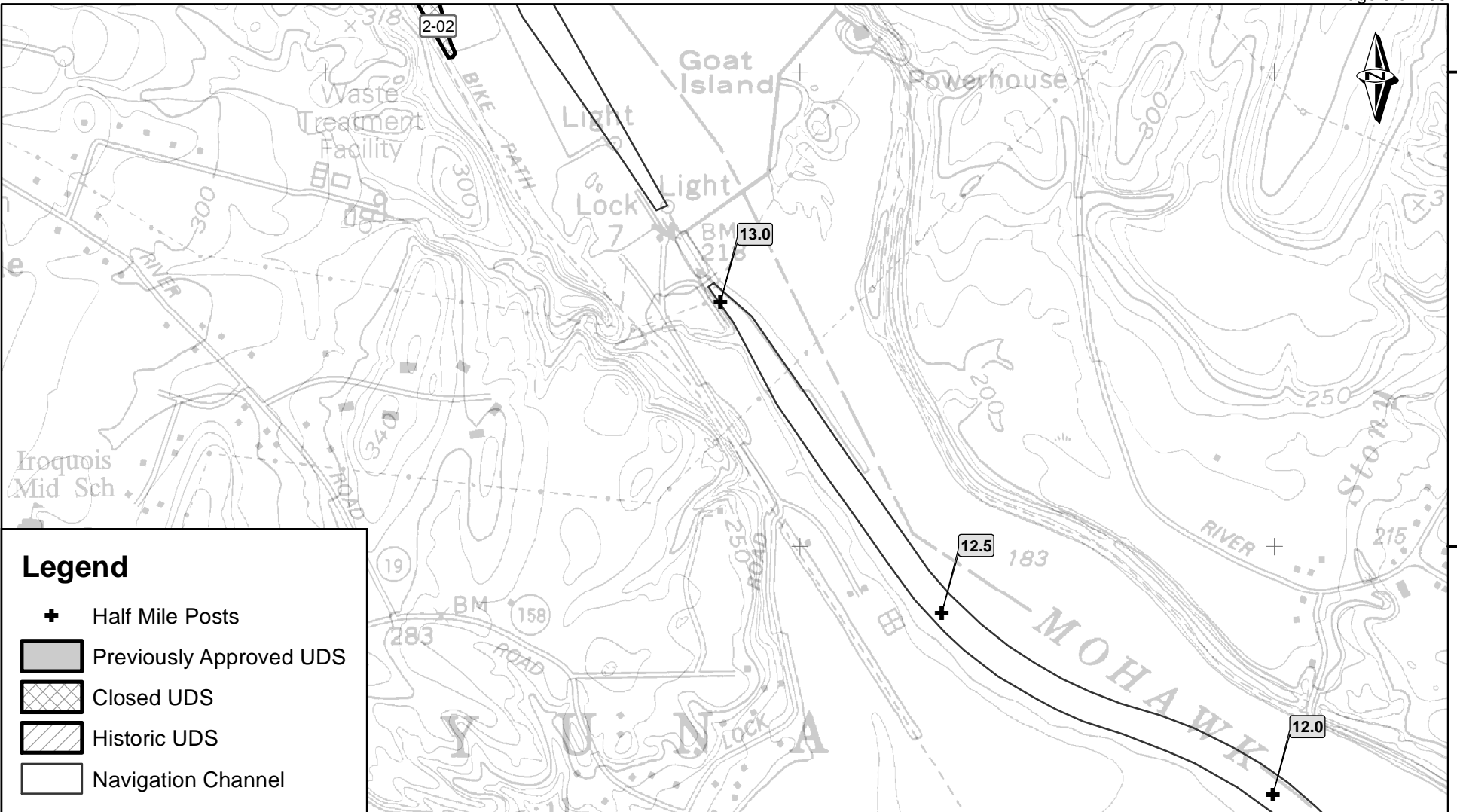
New York State Barge Canal
 Erie Canal
 New York State Canal Corporation
 Eastern Division, Section 2
 Lock C1 to E10, Sheet 7



Grid: Meters, UTM, NAD83, Zone 18N
 Location: Niskayuna 7.5 min Quadrangle



New York State Barge Canal
 Erie Canal
 New York State Canal Corporation
 Eastern Division, Section 2
 Lock C1 to E10, Sheet 8



Legend

- Half Mile Posts
- Previously Approved UDS
- Closed UDS
- Historic UDS
- Navigation Channel

593500

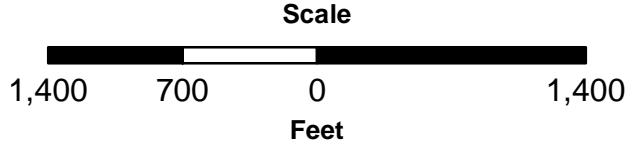
594500

595500

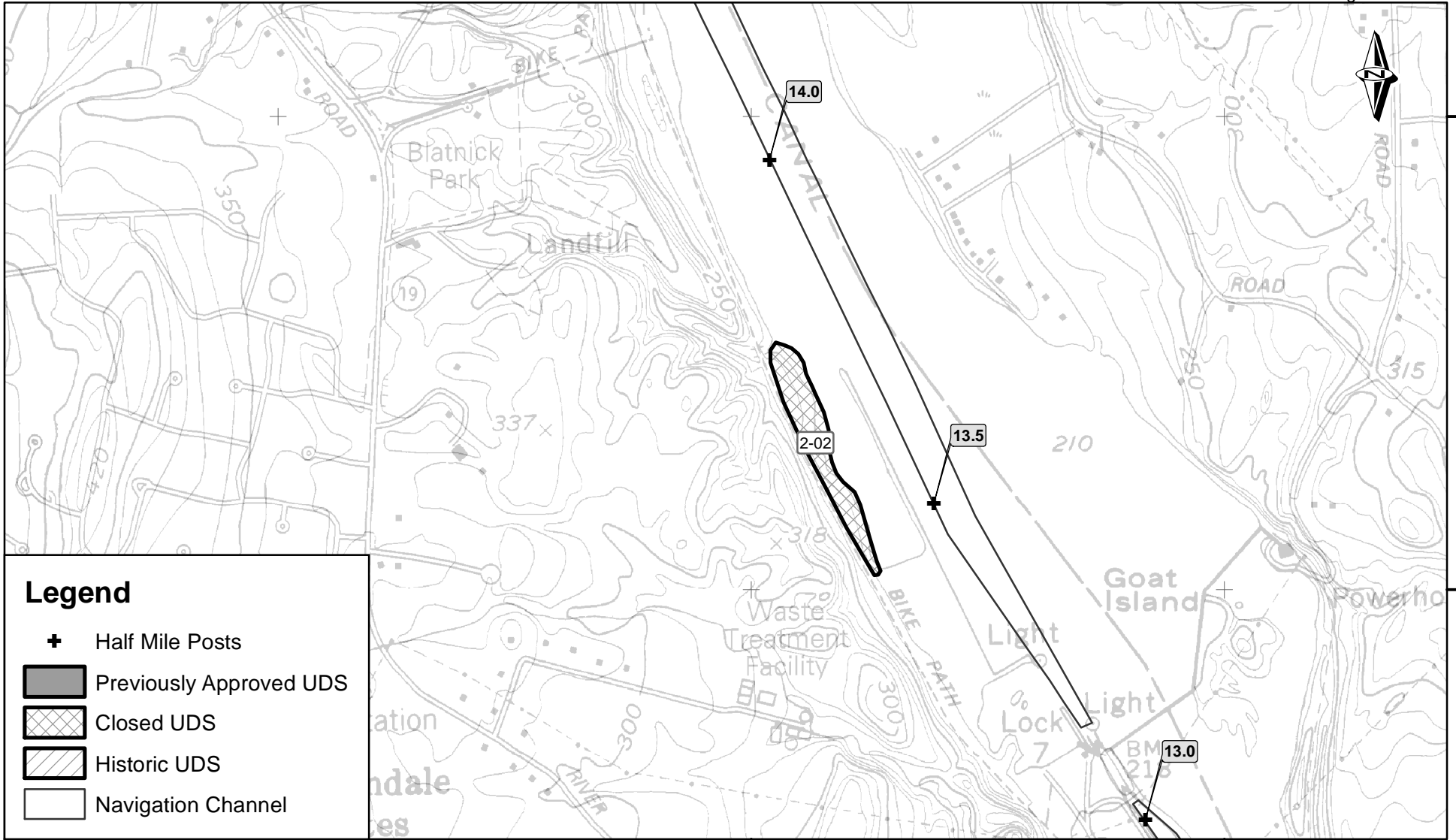
474000

4739000

Grid: Meters, UTM, NAD83, Zone 18N
Location: Niskayuna 7.5 min Quadrangle



New York State Barge Canal
 Erie Canal
 New York State Canal Corporation
 Eastern Division, Section 2
 Lock C1 to E10, Sheet 9



Legend

- Half Mile Posts
- Previously Approved UDS
- Closed UDS
- Historic UDS
- Navigation Channel

592500

593500

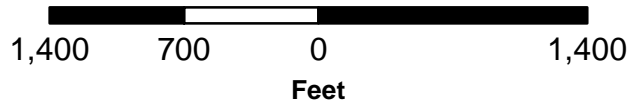
59450

4741000

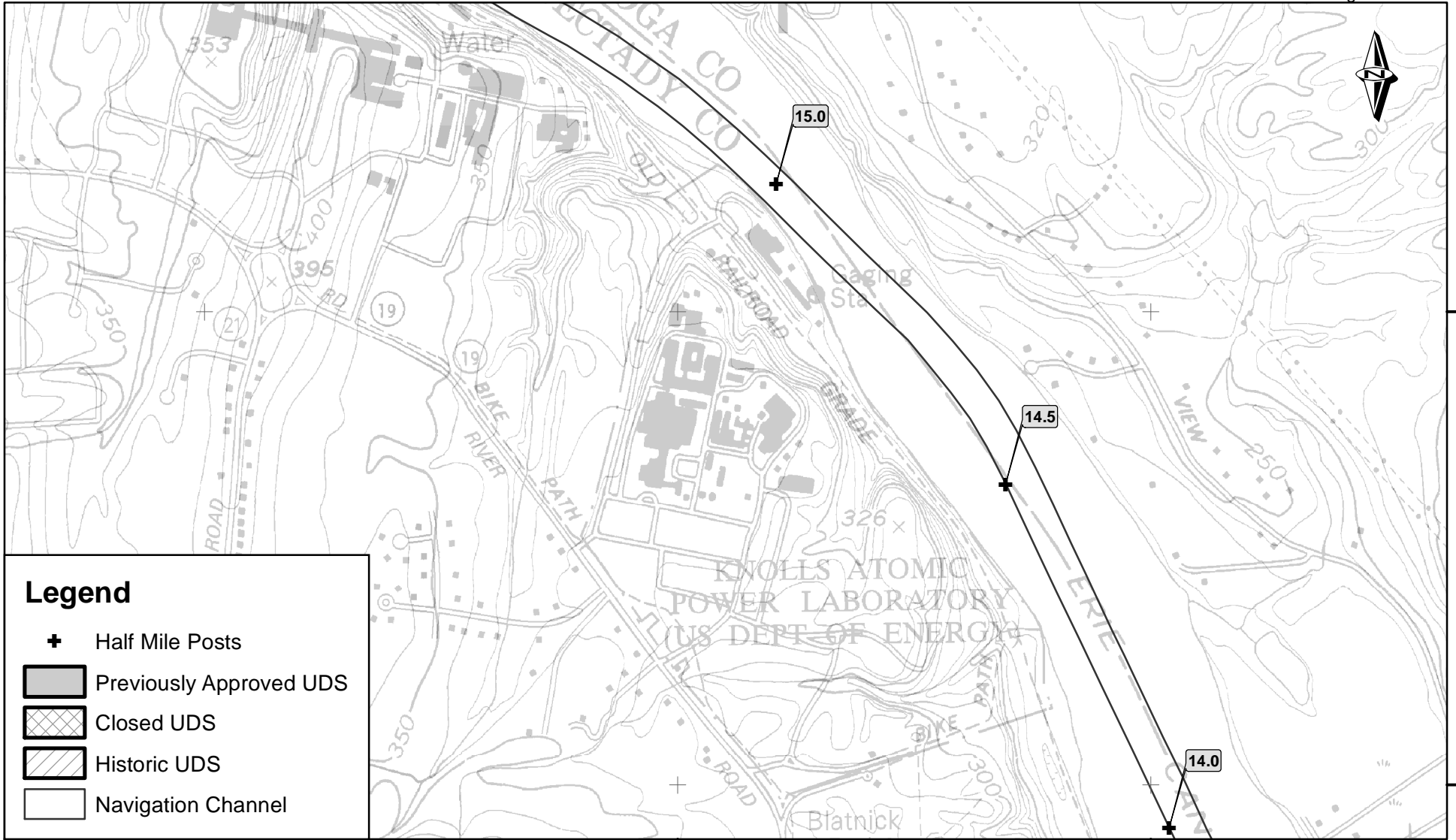
4740000

Grid: Meters, UTM, NAD83, Zone 18N
Location: Niskayuna 7.5 min Quadrangle

Scale



New York State Barge Canal
 Erie Canal
 New York State Canal Corporation
 Eastern Division, Section 2
 Lock C1 to E10, Sheet 10

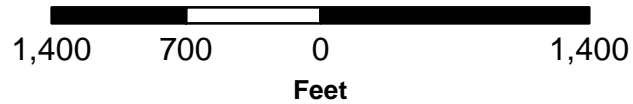


Legend

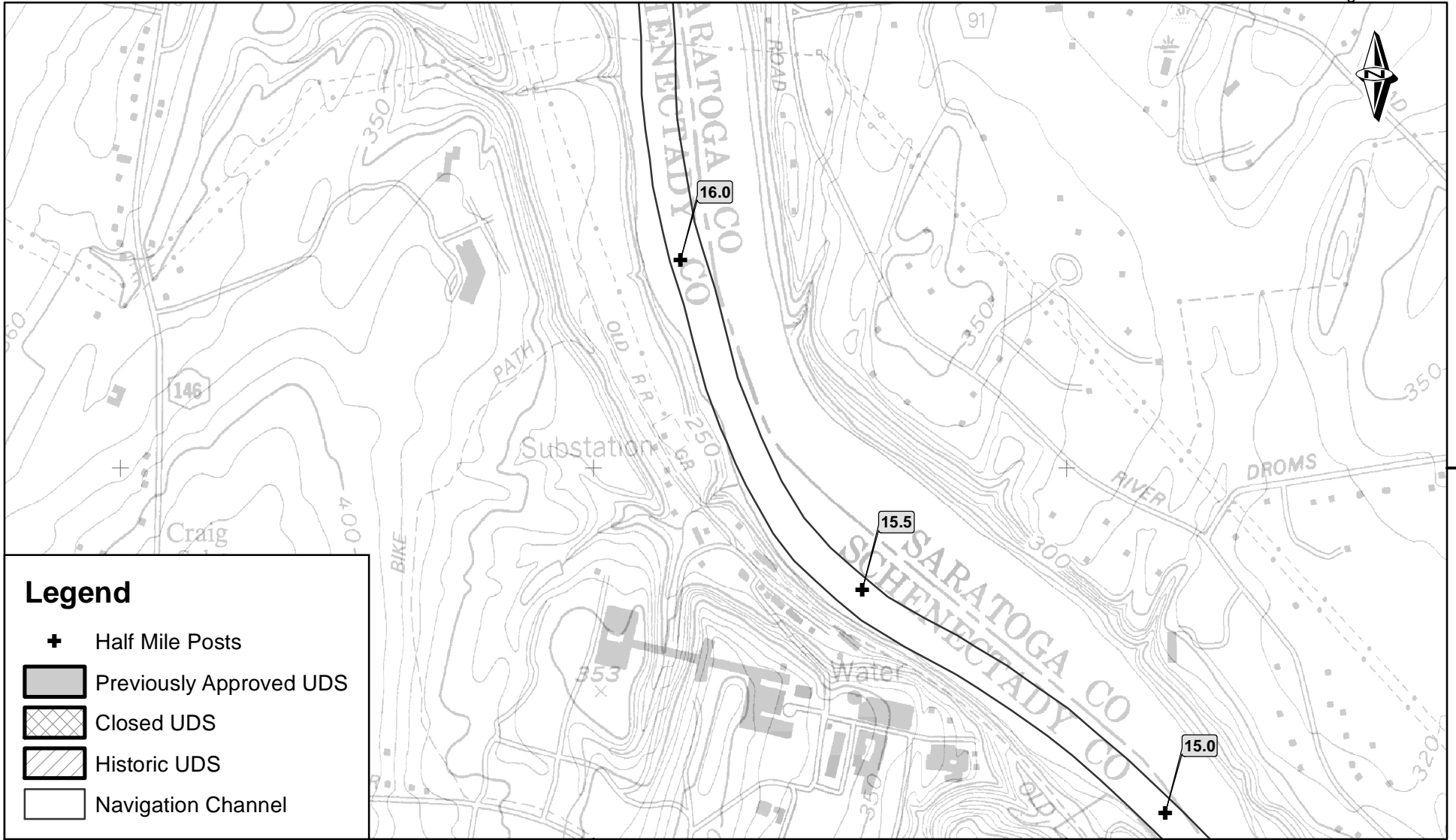
-  Half Mile Posts
-  Previously Approved UDS
-  Closed UDS
-  Historic UDS
-  Navigation Channel

Grid: Meters, UTM, NAD83, Zone 18N
 Location: Niskayuna 7.5 min Quadrangle

Scale



New York State Barge Canal
 Erie Canal
 New York State Canal Corporation
 Eastern Division, Section 2
 Lock C1 to E10, Sheet 11

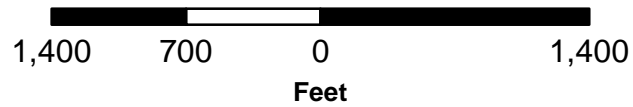


Legend

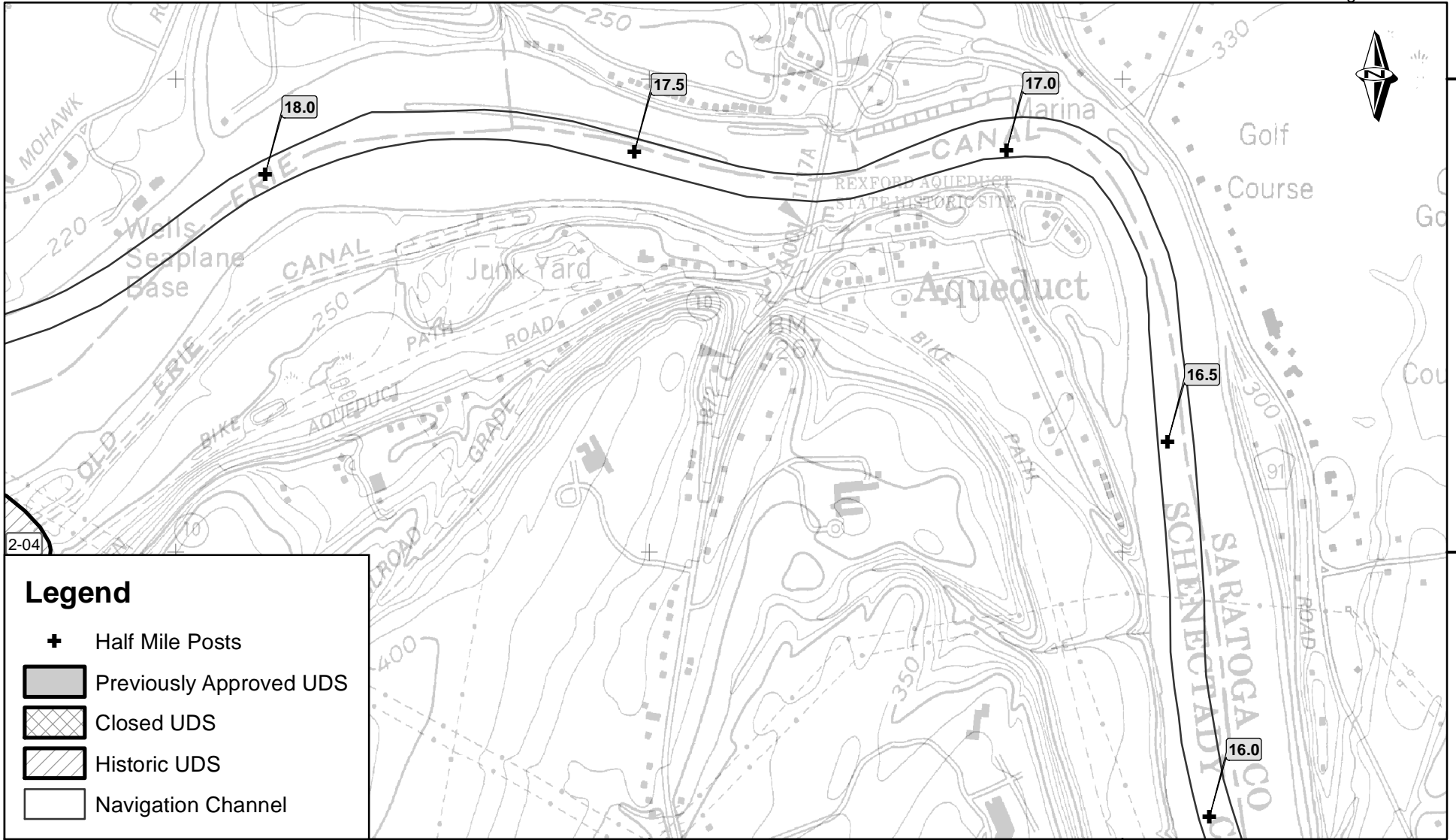
- Half Mile Posts
- Previously Approved UDS
- Closed UDS
- Historic UDS
- Navigation Channel

Grid: Meters, UTM, NAD83, Zone 18N
 Location: Niskayuna 7.5 min Quadrangle and Schenectady 7.5 min Quadrangle

Scale



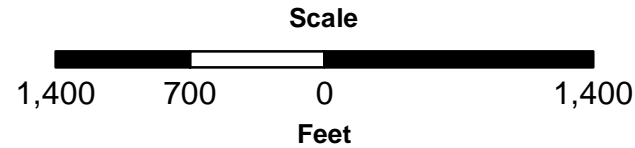
New York State Barge Canal
Erie Canal
 New York State Canal Corporation
 Eastern Division, Section 2
 Lock C1 to E10, Sheet 12



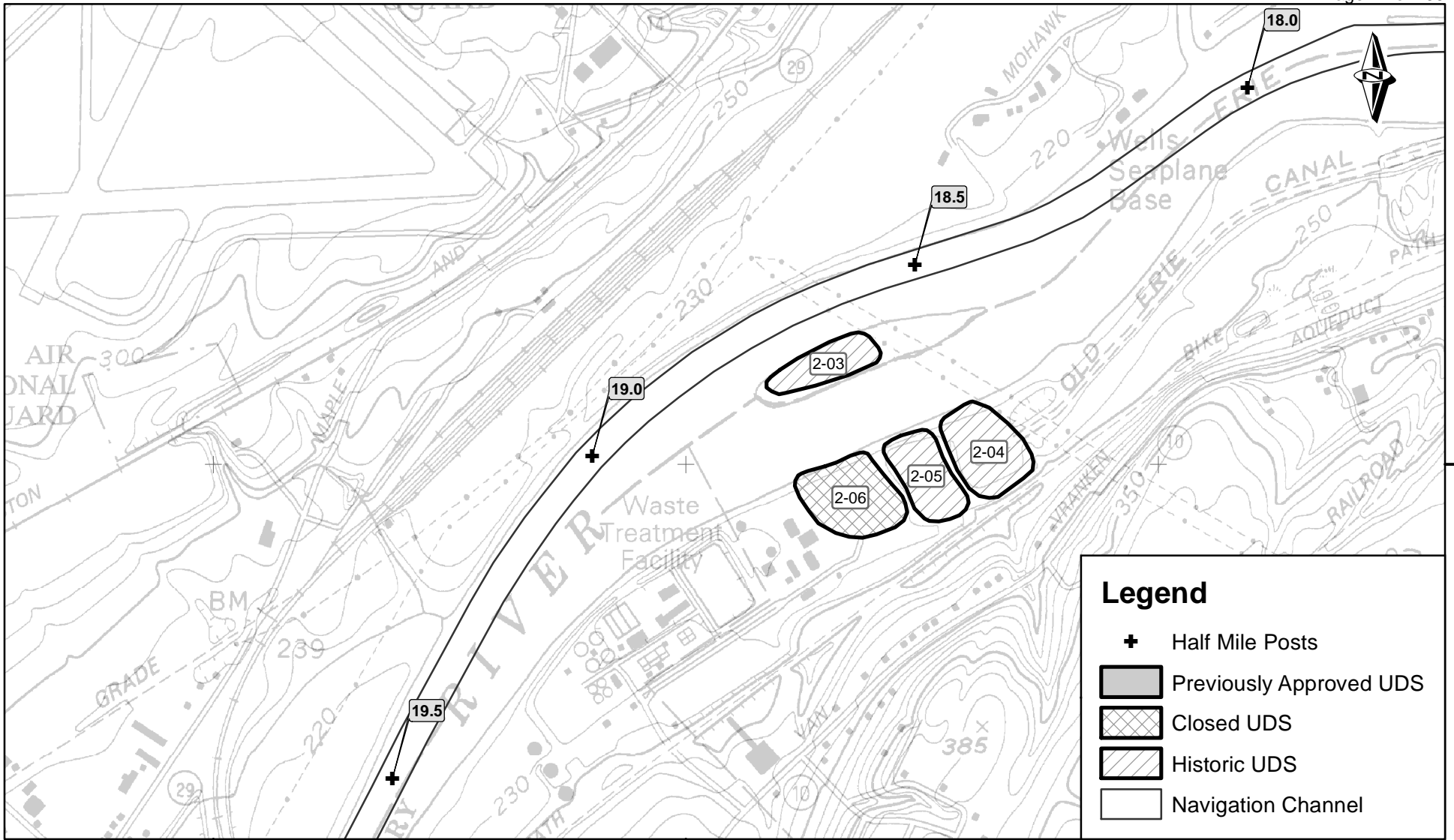
Legend

- ⊕ Half Mile Posts
- Previously Approved UDS
- ▨ Closed UDS
- ▧ Historic UDS
- Navigation Channel

Grid: Meters, UTM, NAD83, Zone 18N
 Location: Schenectady 7.5 min Quadrangle



New York State Barge Canal
 Erie Canal
 New York State Canal Corporation
 Eastern Division, Section 2
 Lock C1 to E10, Sheet 13



587500

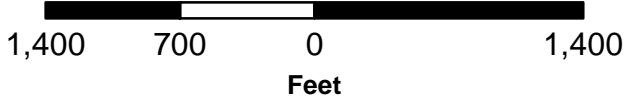
588500

589500

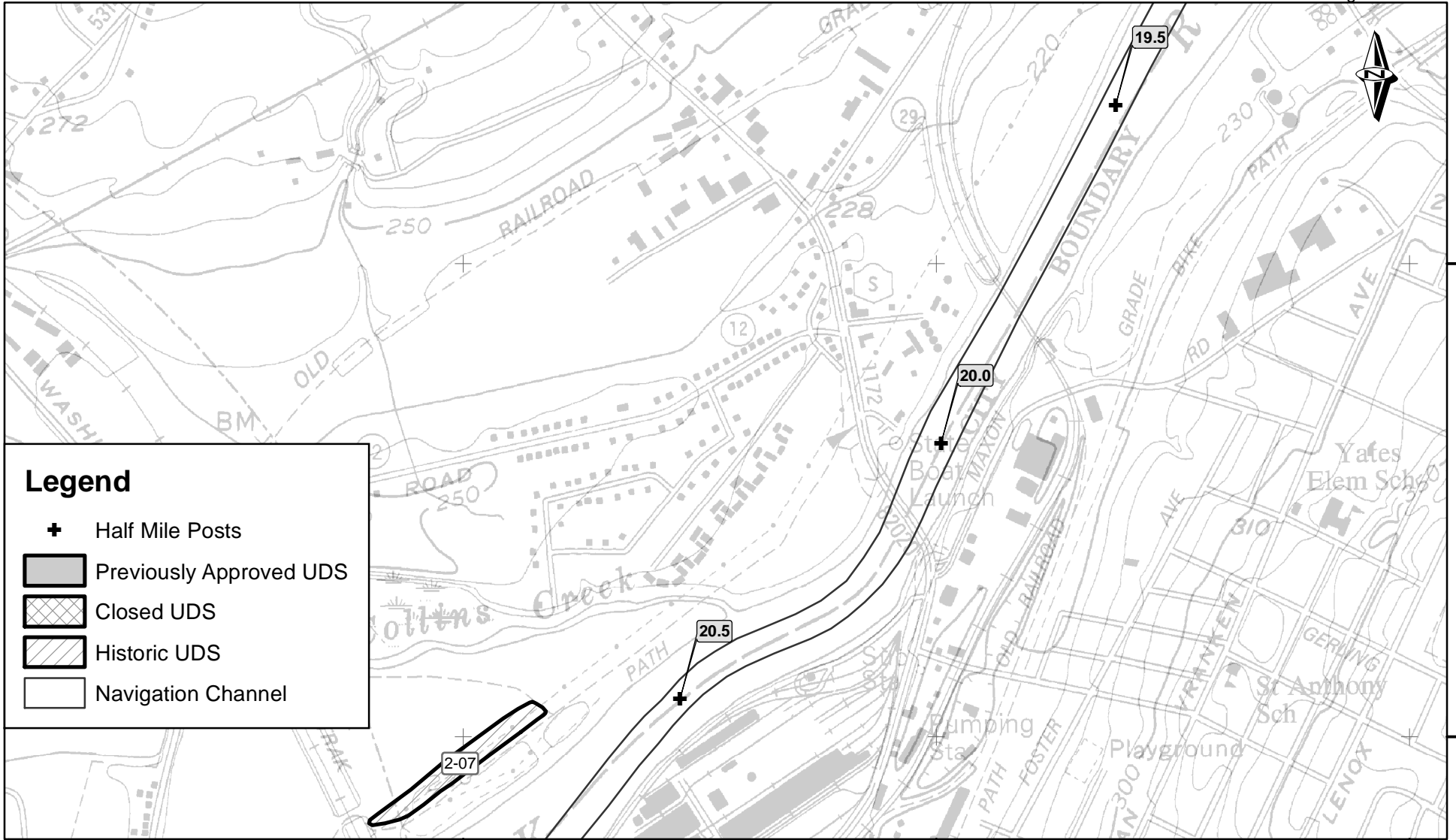
4744000

Grid: Meters, UTM, NAD83, Zone 18N
Location: Schenectady 7.5 min Quadrangle

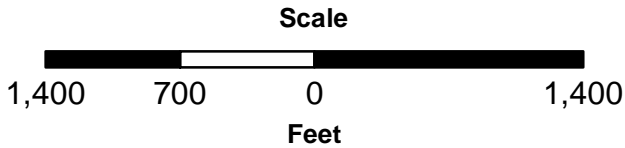
Scale



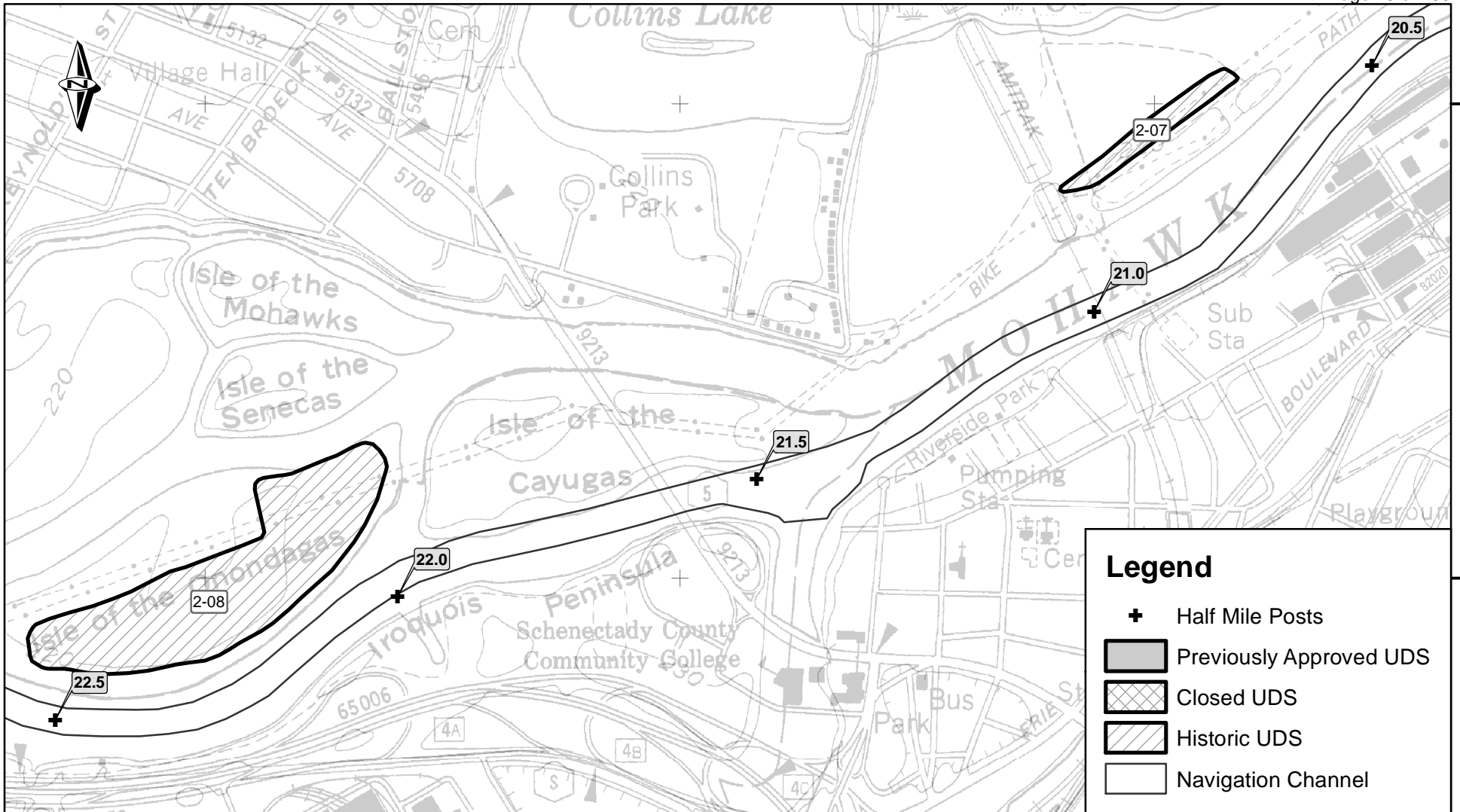
New York State Barge Canal
 Erie Canal
 New York State Canal Corporation
 Eastern Division, Section 2
 Lock C1 to E10, Sheet 14



Grid: Meters, UTM, NAD83, Zone 18N
 Location: Schenectady 7.5 min Quadrangle



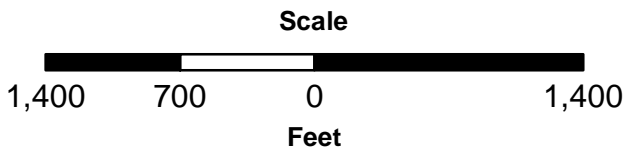
New York State Barge Canal
 Erie Canal
 New York State Canal Corporation
 Eastern Division, Section 2
 Lock C1 to E10, Sheet 15



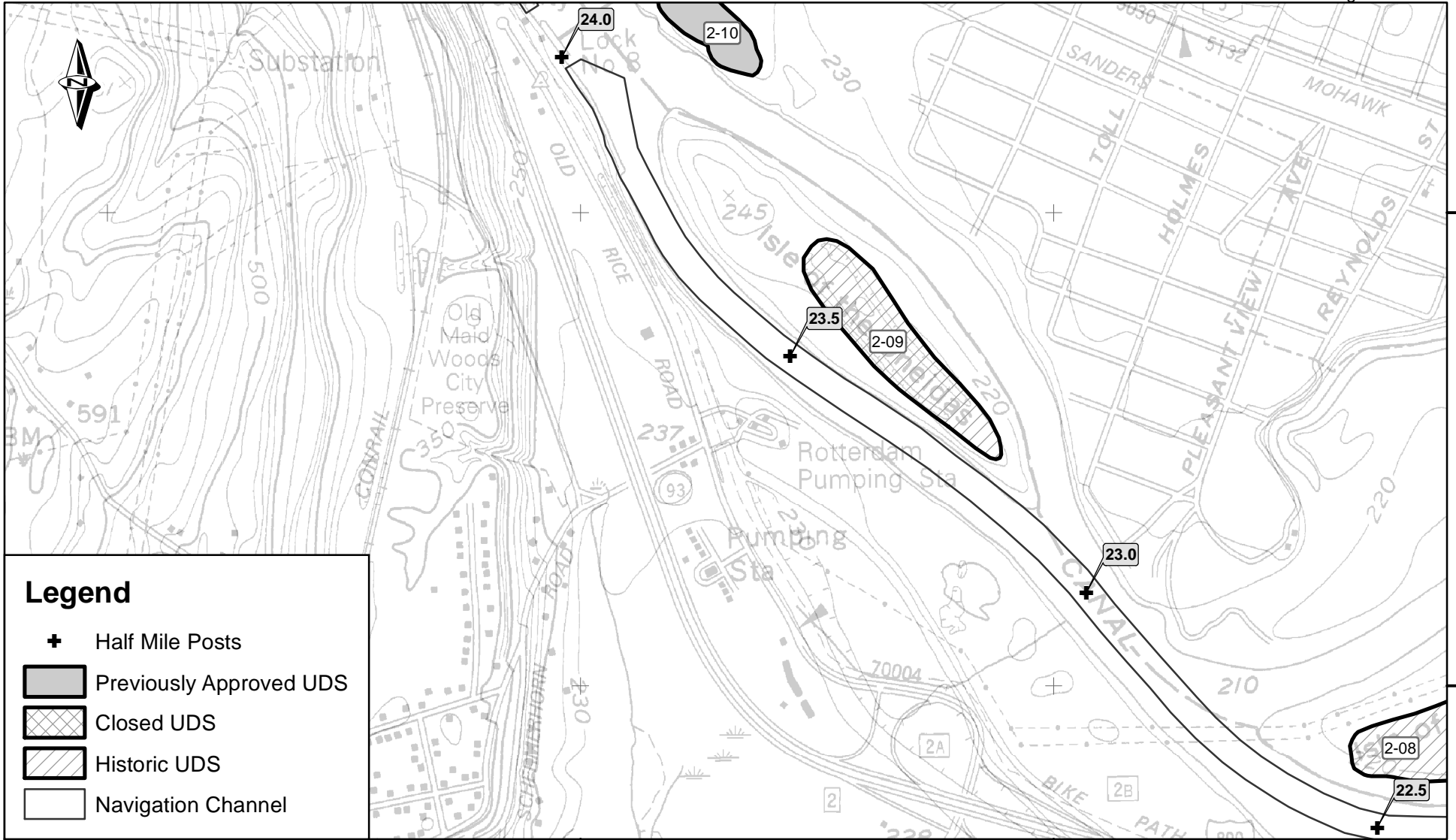
Legend

- Half Mile Posts
- Previously Approved UDS
- Closed UDS
- Historic UDS
- Navigation Channel

Grid: Meters, UTM, NAD83, Zone 18N
 Location: Schenectady 7.5 min Quadrangle



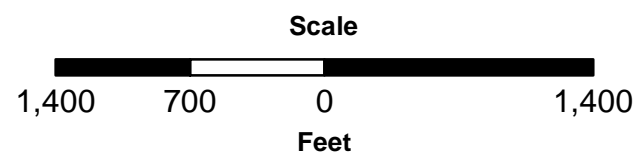
New York State Barge Canal
 Erie Canal
 New York State Canal Corporation
 Eastern Division, Section 2
 Lock C1 to E10, Sheet 16



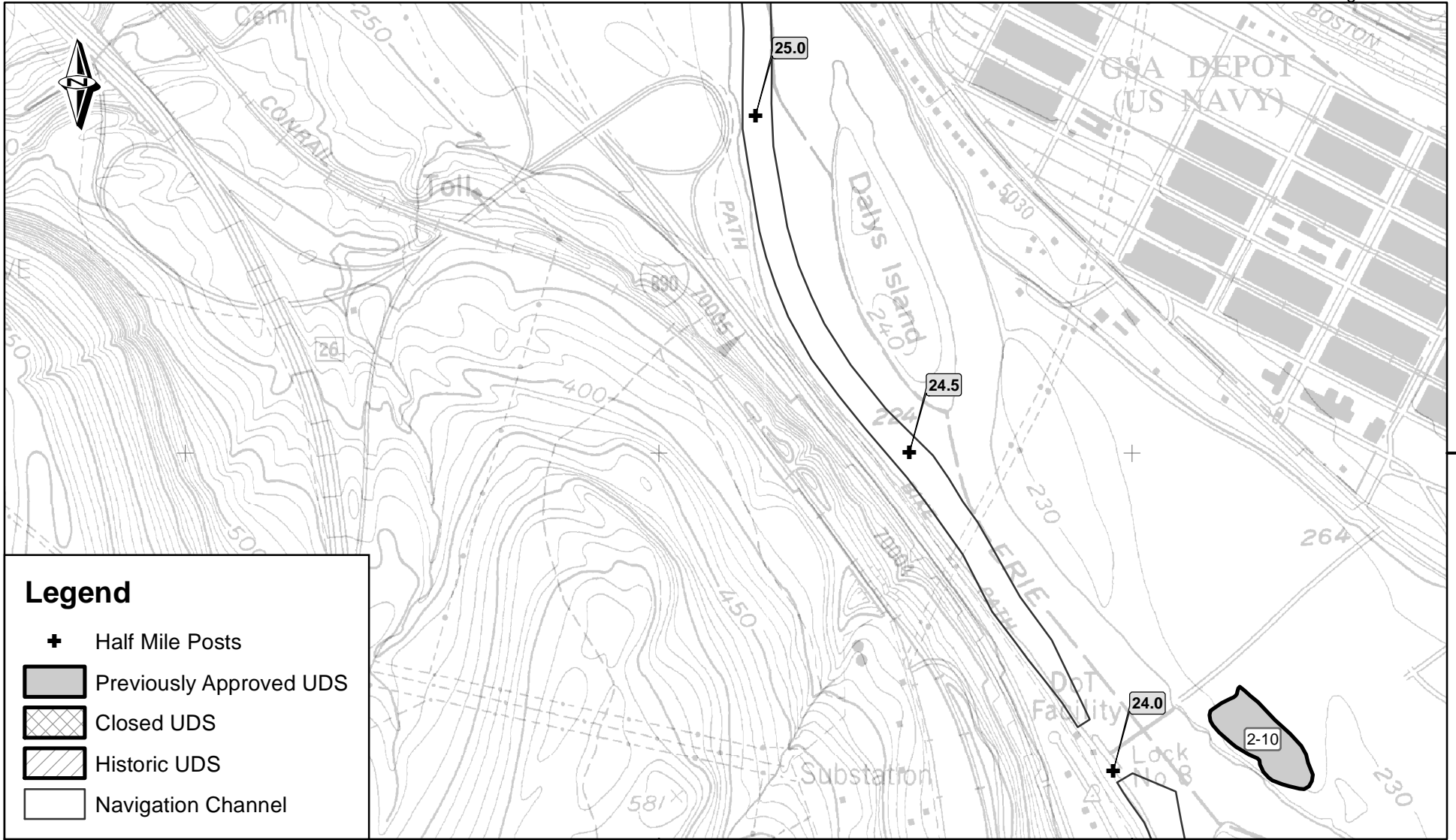
Legend

- ⊕ Half Mile Posts
- ▒ Previously Approved UDS
- ▤ Closed UDS
- ▨ Historic UDS
- ▭ Navigation Channel

Grid: Meters, UTM, NAD83, Zone 18N
 Location: Schenectady 7.5 min Quadrangle



New York State Barge Canal
 Erie Canal
 New York State Canal Corporation
 Eastern Division, Section 2
 Lock C1 to E10, Sheet 17

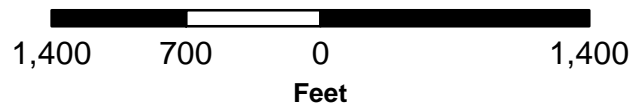


Legend

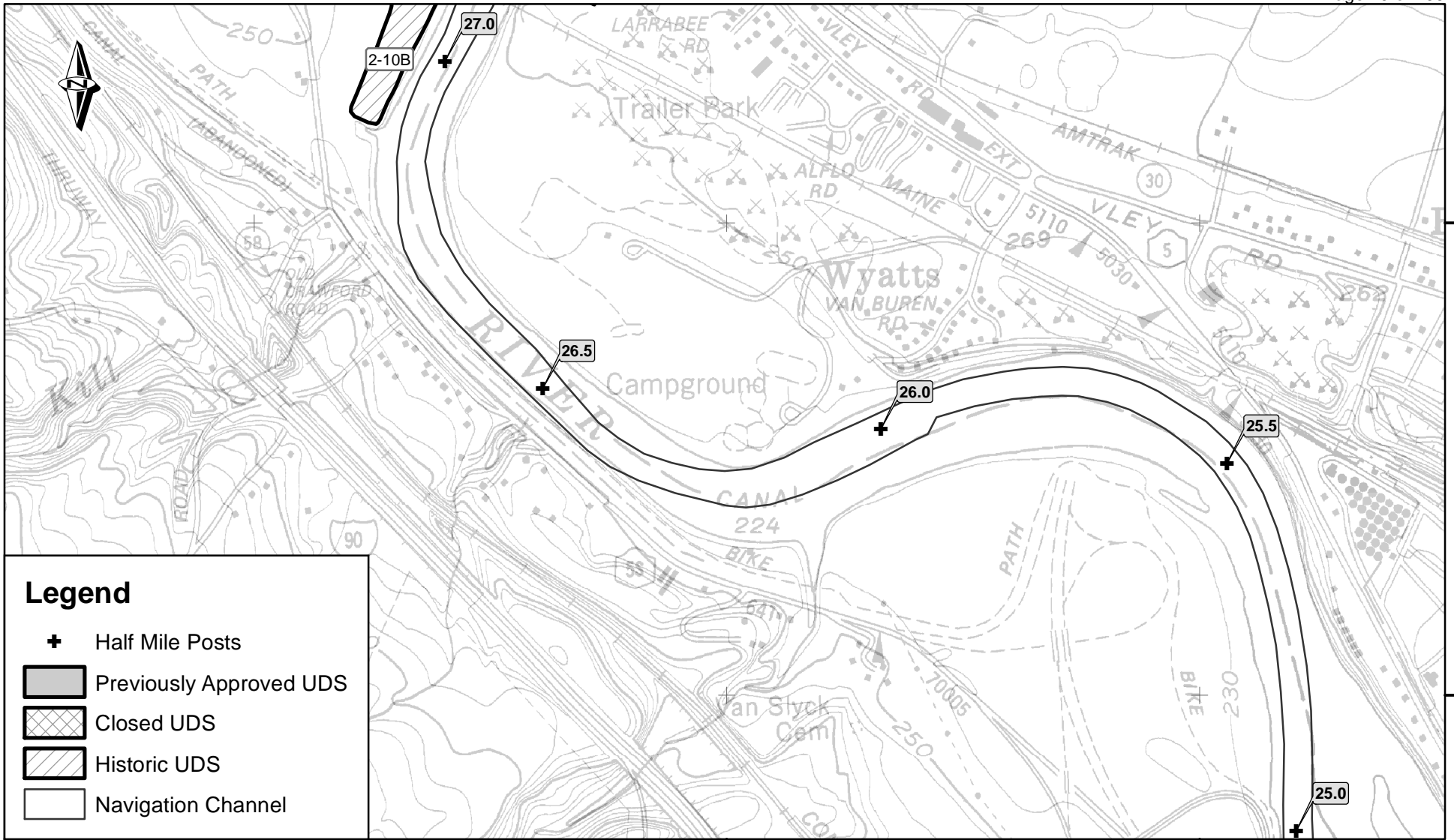
-  Half Mile Posts
-  Previously Approved UDS
-  Closed UDS
-  Historic UDS
-  Navigation Channel

Grid: Meters, UTM, NAD83, Zone 18N
 Location: Schenectady 7.5 min Quadrangle and Rotterdam Junction 7.5 min Quadrangle

Scale



New York State Barge Canal
Erie Canal
 New York State Canal Corporation
 Eastern Division, Section 2
 Lock C1 to E10, Sheet 18



Legend

- Half Mile Posts
- Previously Approved UDS
- Closed UDS
- Historic UDS
- Navigation Channel

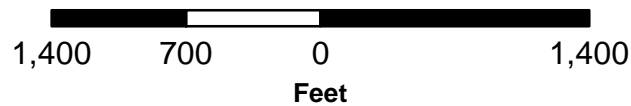
579500

580500

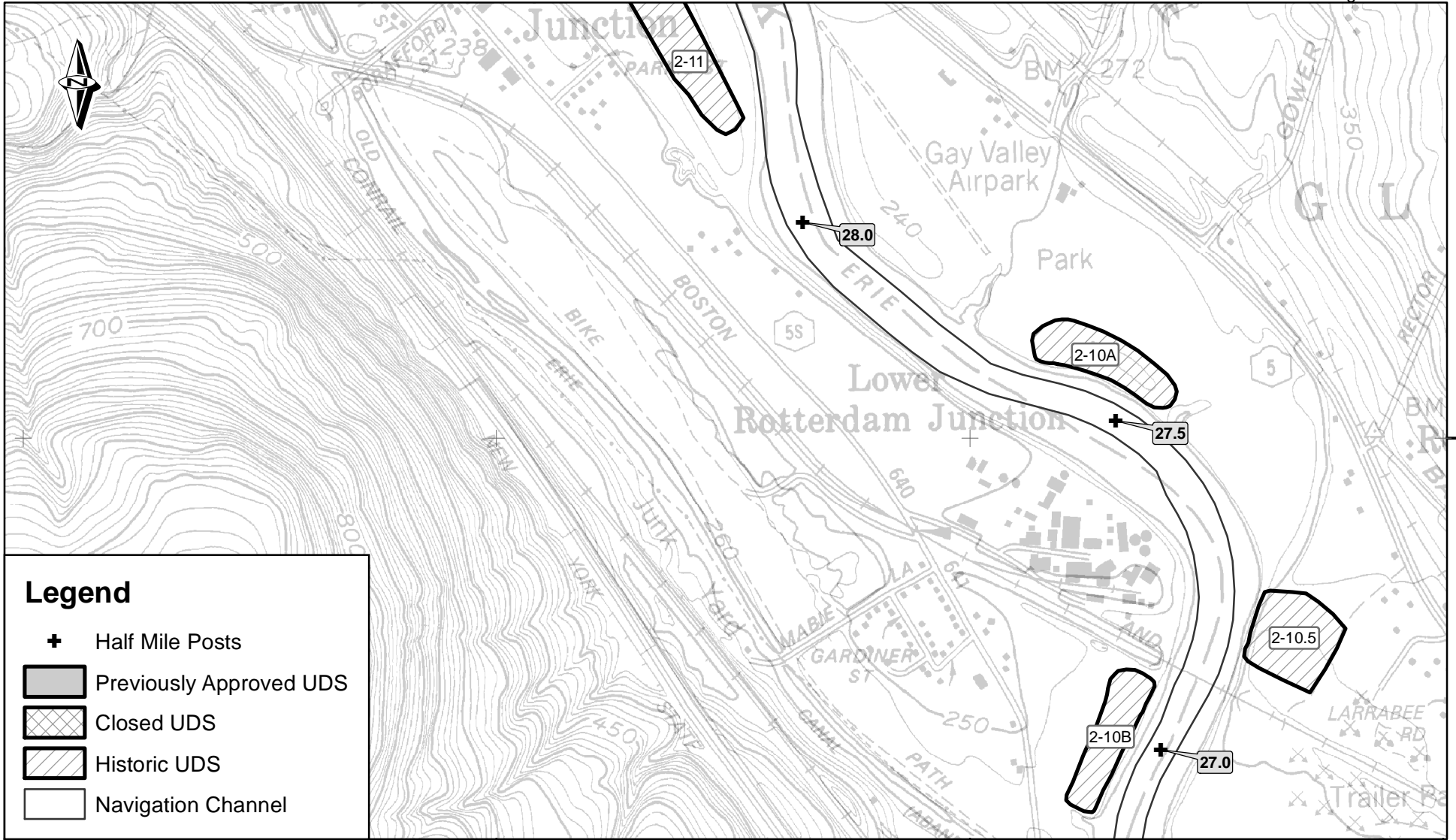
581500

Grid: Meters, UTM, NAD83, Zone 18N
Location: Rotterdam Junction 7.5 min Quadrangle

Scale



New York State Barge Canal
 Erie Canal
 New York State Canal Corporation
 Eastern Division, Section 2
 Lock C1 to E10, Sheet 19

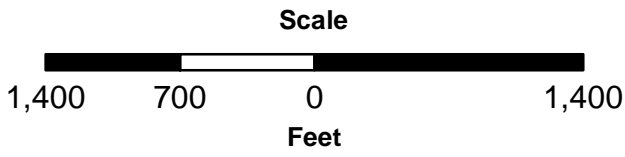


Legend

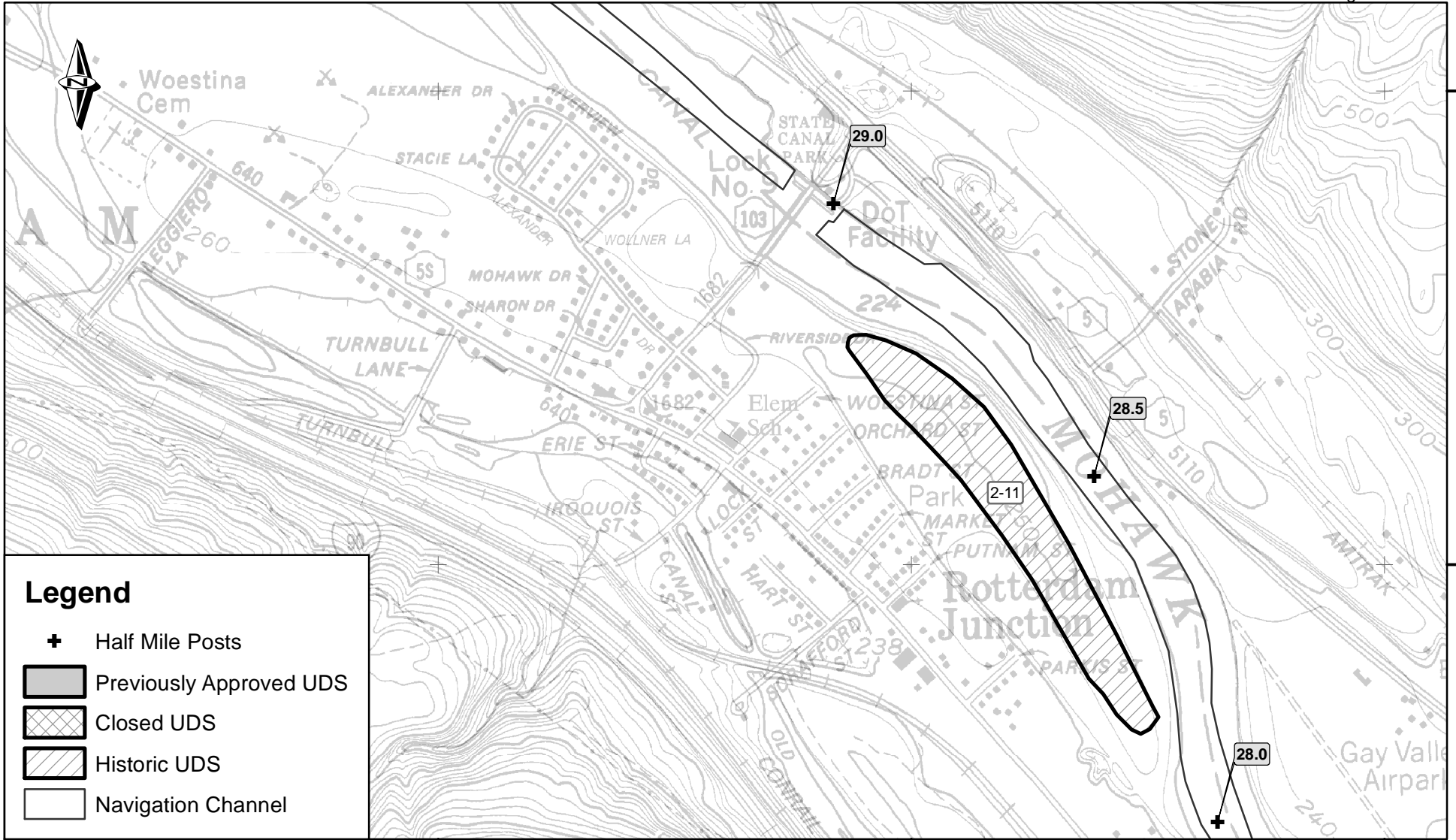
- ⊕ Half Mile Posts
- ▒ Previously Approved UDS
- ▨ Closed UDS
- ▧ Historic UDS
- ▭ Navigation Channel

577500 578500 579500 580500 4746000





Grid: Meters, UTM, NAD83, Zone 18N
 Location: Rotterdam Junction 7.5 min Quadrangle



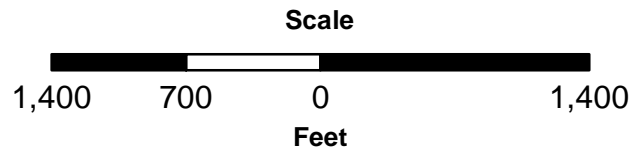
New York State Barge Canal
 Erie Canal
 New York State Canal Corporation
 Eastern Division, Section 2
 Lock C1 to E10, Sheet 20



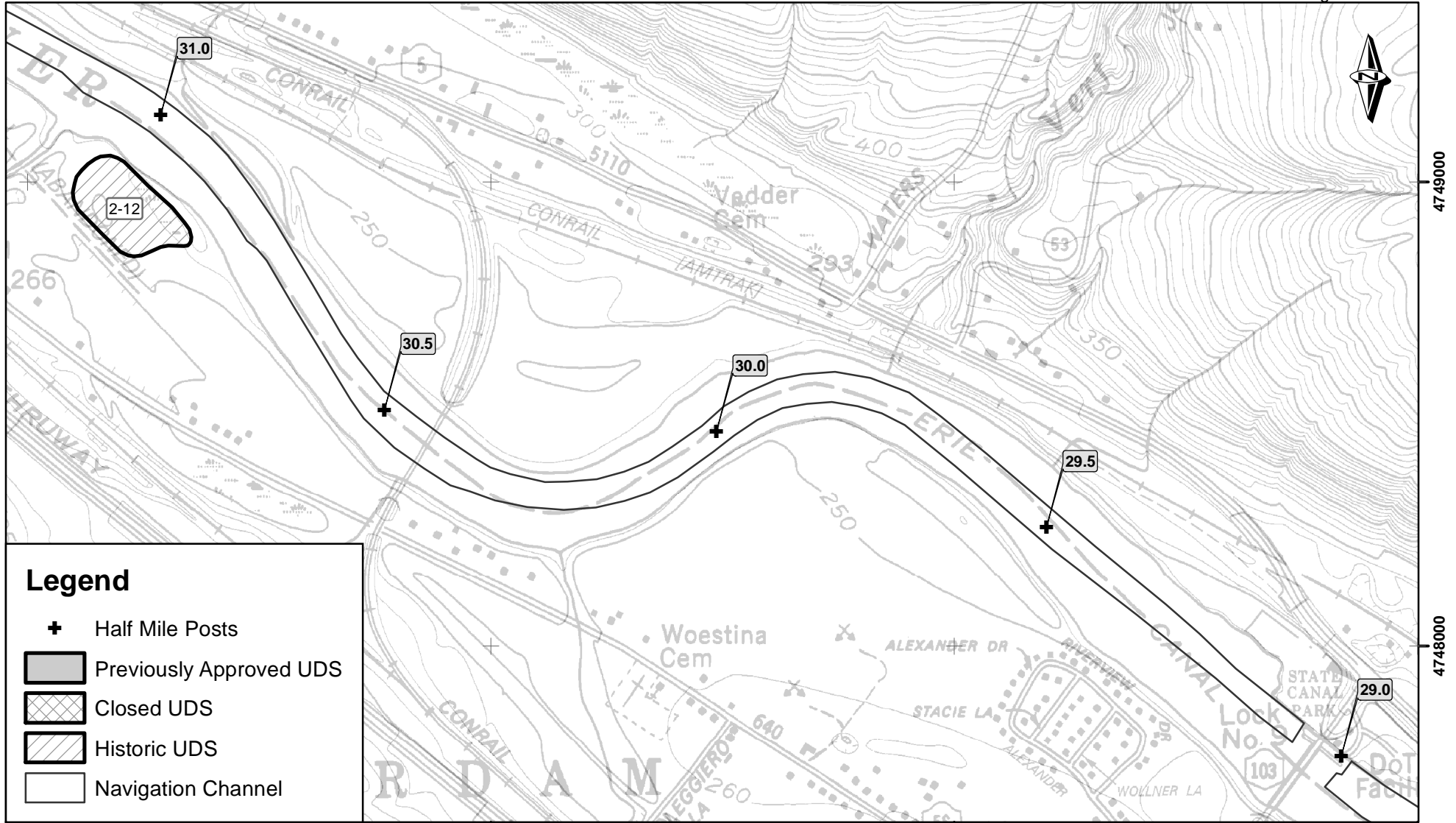
Legend

- ⊕ Half Mile Posts
-  Previously Approved UDS
-  Closed UDS
-  Historic UDS
-  Navigation Channel

Grid: Meters, UTM, NAD83, Zone 18N
 Location: Rotterdam Junction 7.5 min Quadrangle and Pattersonville 7.5 min Quadrangle

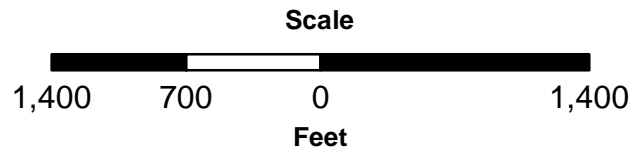


New York State Barge Canal
 Erie Canal
 New York State Canal Corporation
 Eastern Division, Section 2
 Lock C1 to E10, Sheet 21

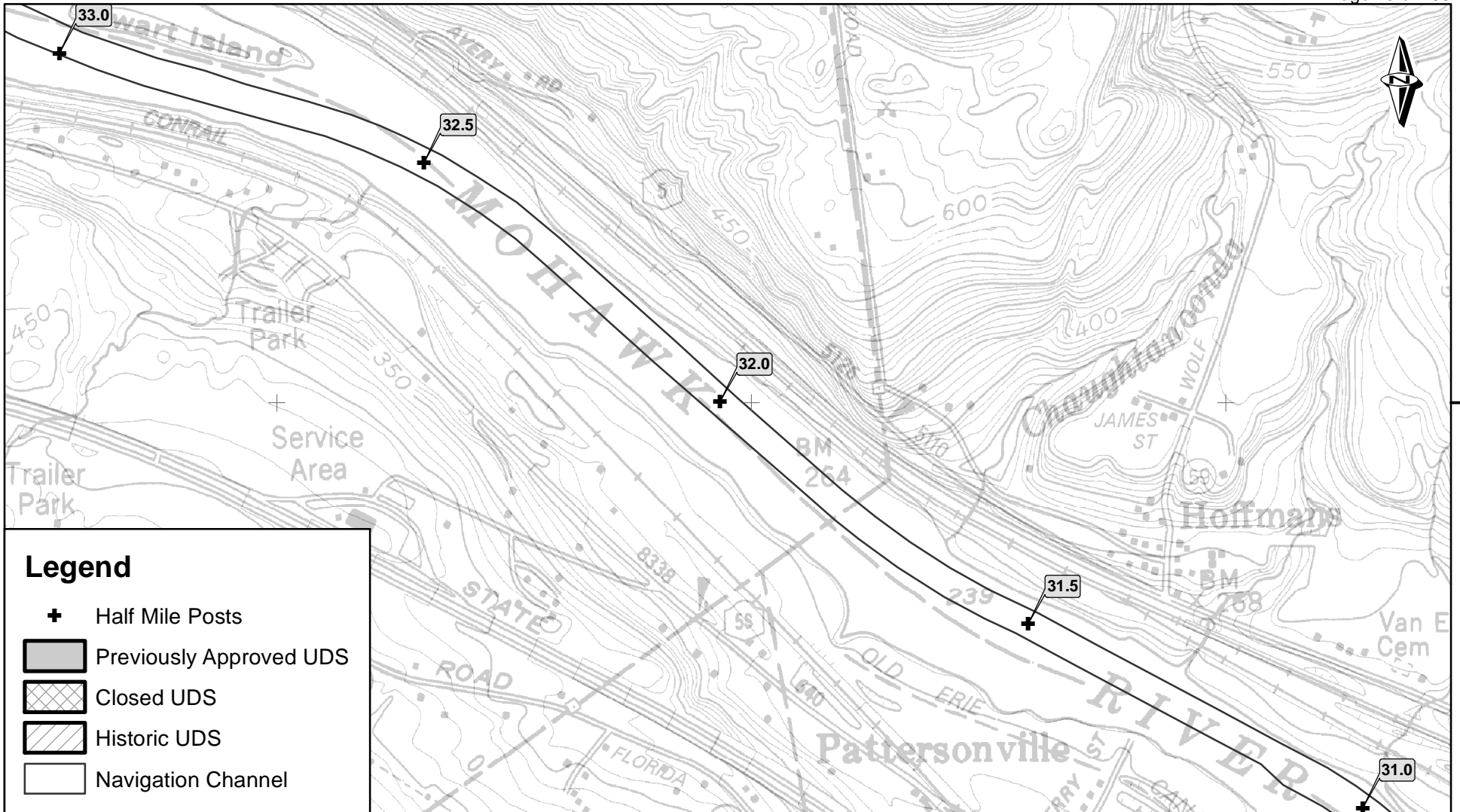


575500 576500 577500 578500 4748000 4749000

Grid: Meters, UTM, NAD83, Zone 18N
Location: Pattersonville 7.5 min Quadrangle



New York State Barge Canal
Erie Canal
New York State Canal Corporation
Eastern Division, Section 2
Lock C1 to E10, Sheet 22



Legend

- Half Mile Posts
- Previously Approved UDS
- Closed UDS
- Historic UDS
- Navigation Channel

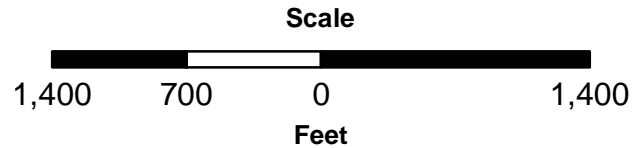
573500

574500

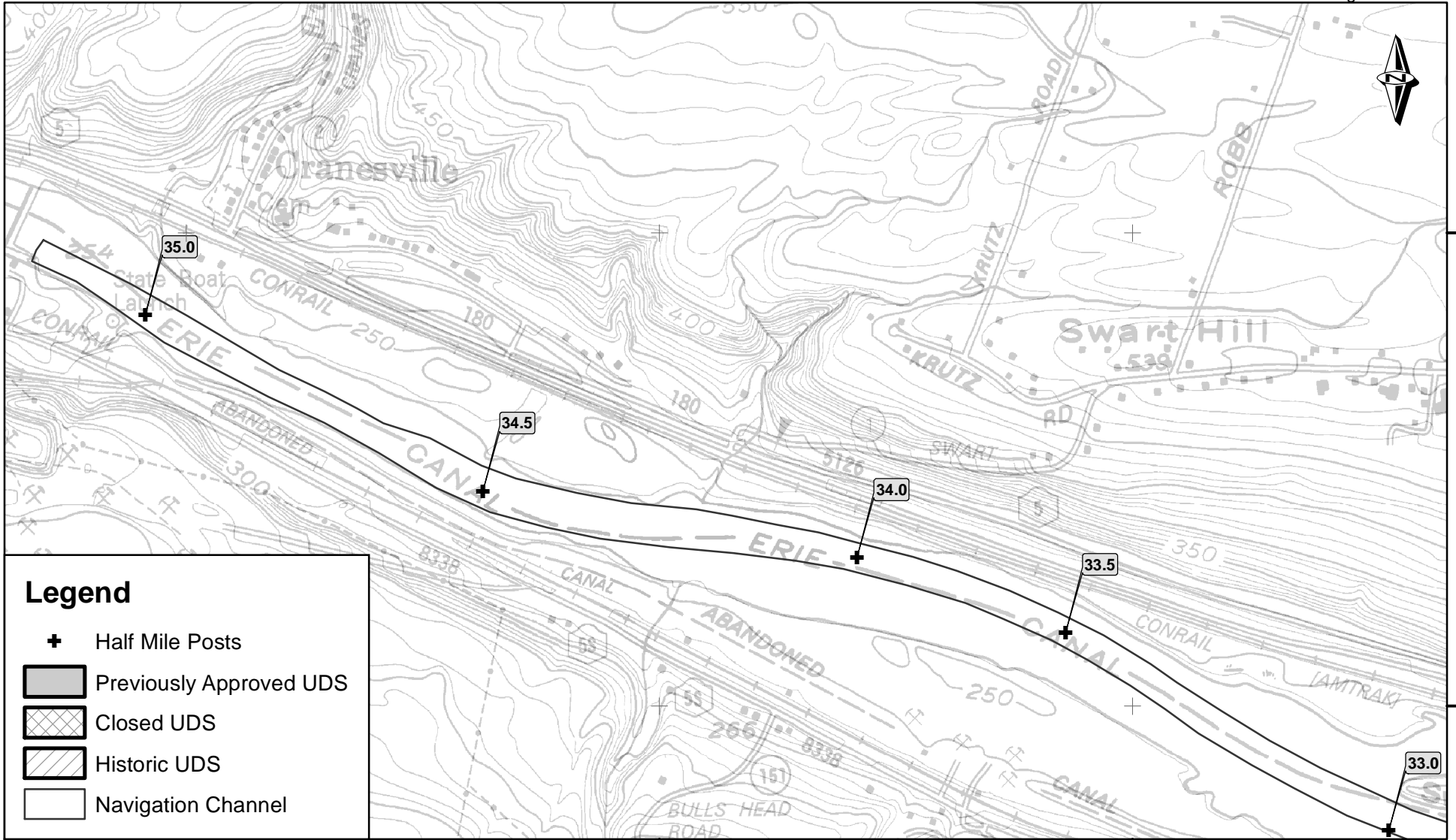
575500

4750000

Grid: Meters, UTM, NAD83, Zone 18N
Location: Pattersonville 7.5 min Quadrangle



New York State Barge Canal
Erie Canal
New York State Canal Corporation
Eastern Division, Section 2
Lock C1 to E10, Sheet 23

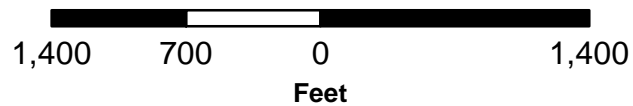


Legend

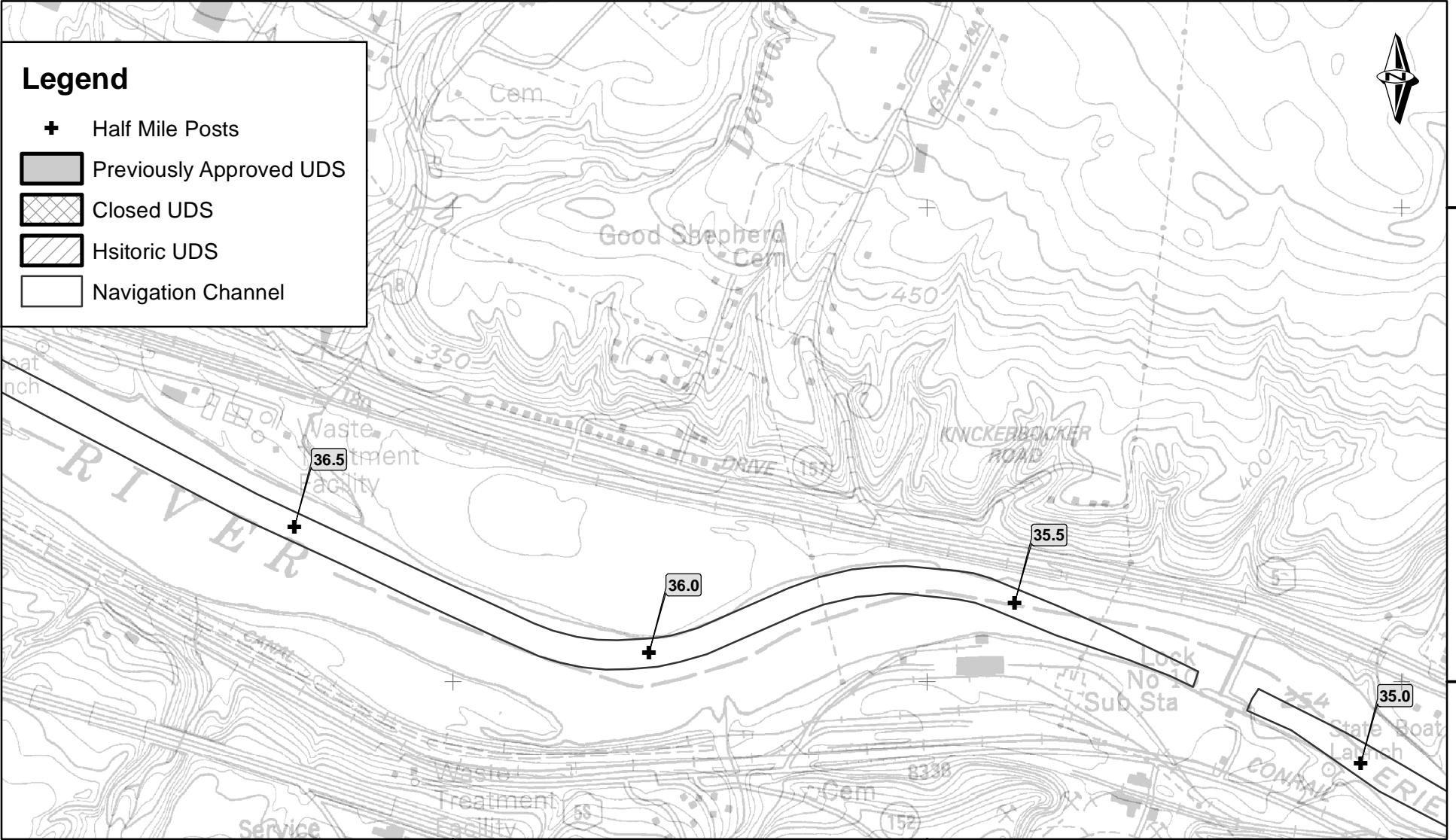
-  Half Mile Posts
-  Previously Approved UDS
-  Closed UDS
-  Historic UDS
-  Navigation Channel

Grid: Meters, UTM, NAD83, Zone 18N
 Location: Pattersonville 7.5 min Quadrangle and Amsterdam 7.5 min Quadrangle

Scale



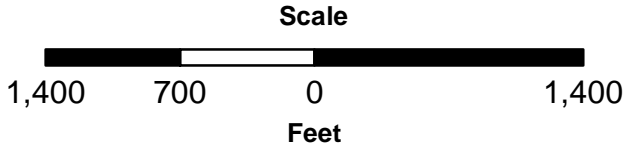
New York State Barge Canal
 Erie Canal
 New York State Canal Corporation
 Eastern Division, Section 2
 Lock C1 to E10, Sheet 24



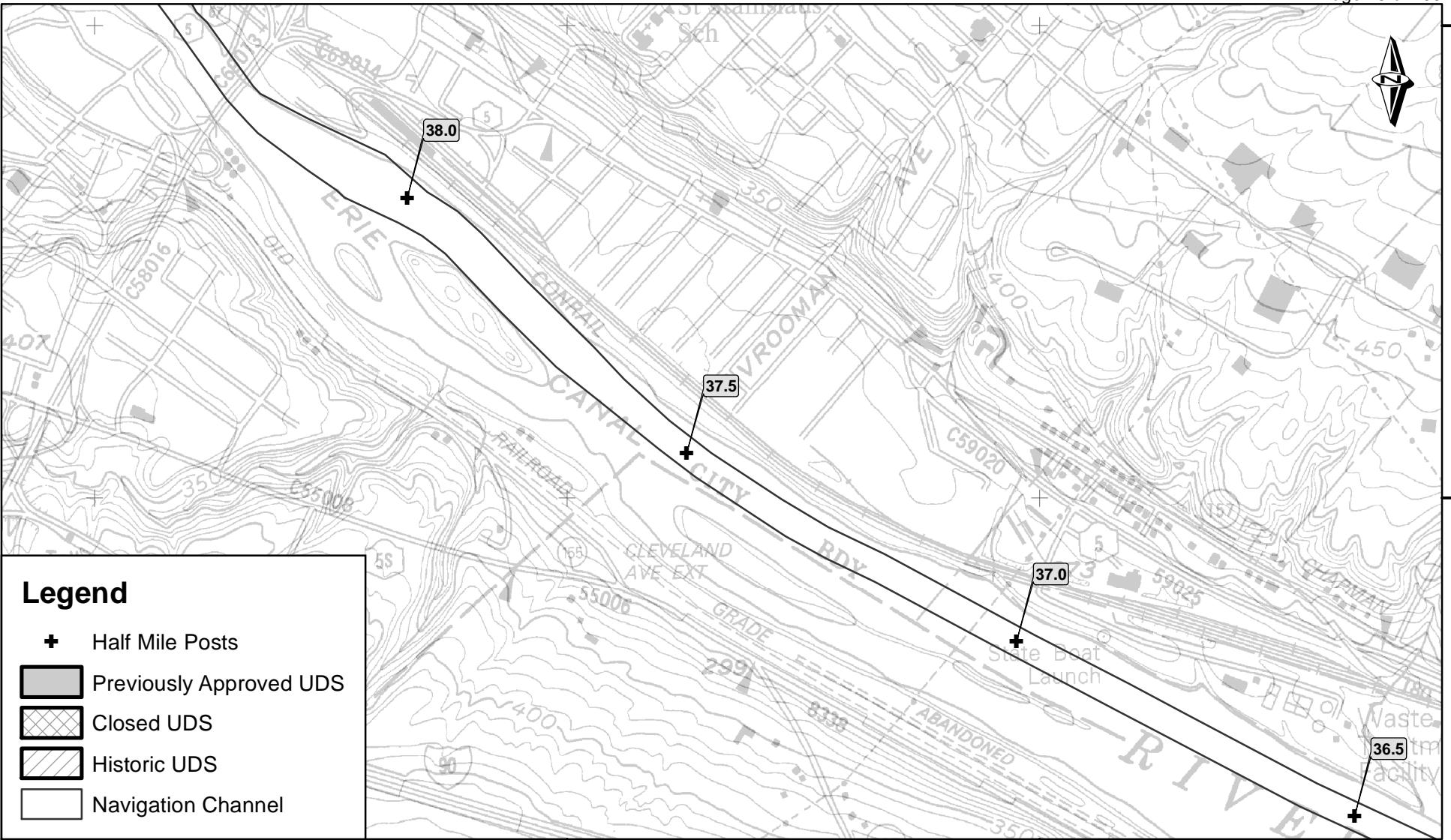
Legend

- Half Mile Posts
- Previously Approved UDS
- Closed UDS
- Historic UDS
- Navigation Channel

Grid: Meters, UTM, NAD83, Zone 18N
 Location: Amsterdam 7.5 min Quadrangle



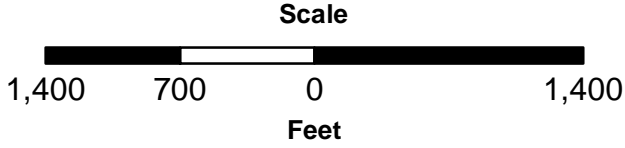
New York State Barge Canal
 Erie Canal
 New York State Canal Corporation
 Eastern Division, Section 3
 Lock E10 to E16, Sheet 1



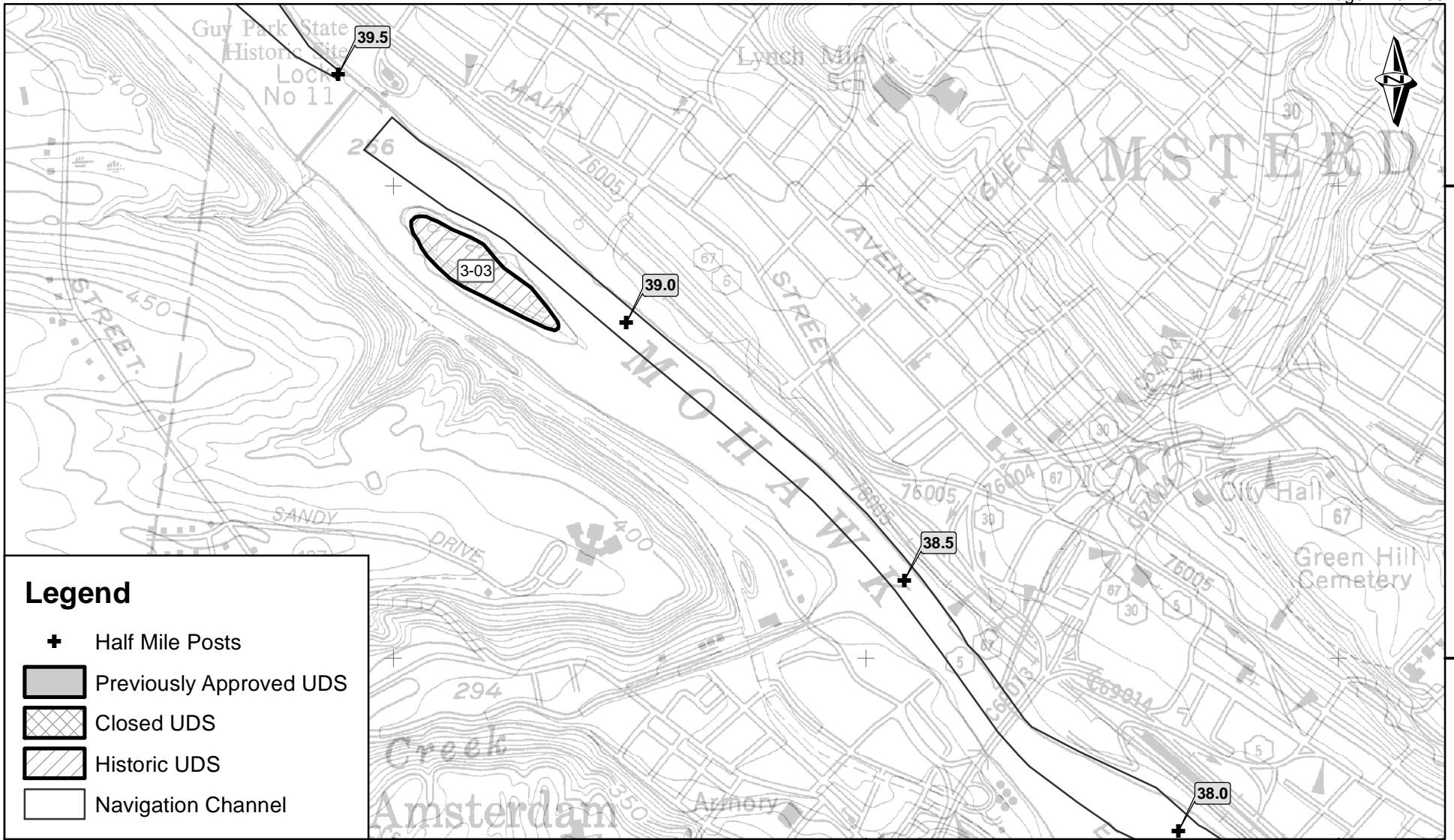
Legend

- Half Mile Posts
- Previously Approved UDS
- Closed UDS
- Historic UDS
- Navigation Channel

Grid: Meters, UTM, NAD83, Zone 18N
 Location: Amsterdam 7.5 min Quadrangle



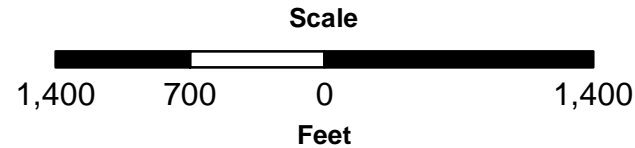
New York State Barge Canal
Erie Canal
 New York State Canal Corporation
 Eastern Division, Section 3
 Lock E10 to E16, Sheet 2



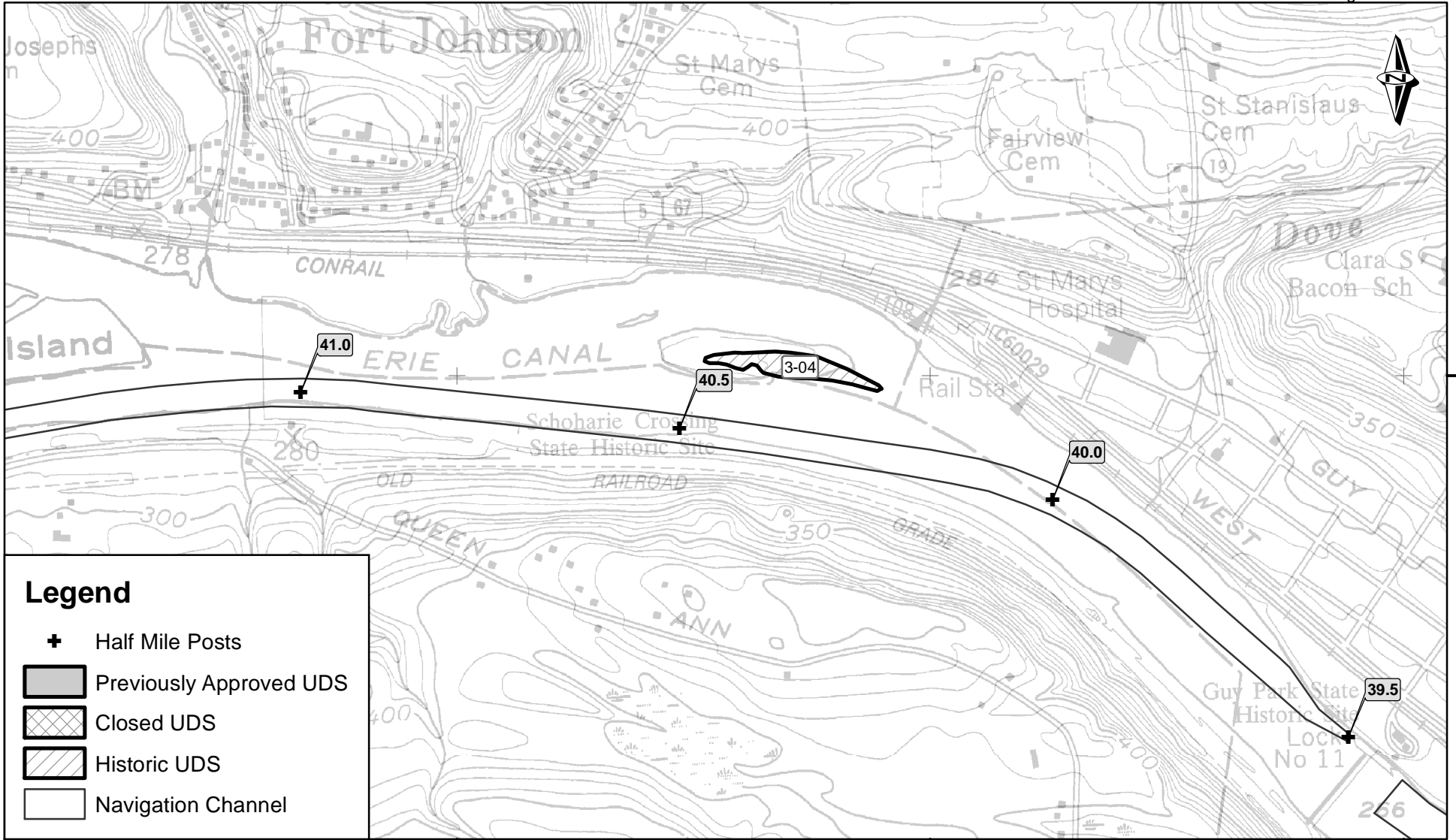
Legend

- Half Mile Posts
- Previously Approved UDS
- Closed UDS
- Historic UDS
- Navigation Channel

Grid: Meters, UTM, NAD83, Zone 18N
 Location: Amsterdam 7.5 min Quadrangle



New York State Barge Canal
 Erie Canal
 New York State Canal Corporation
 Eastern Division, Section 3
 Lock E10 to E16, Sheet 3



Grid: Meters, UTM, NAD83, Zone 18N
 Location: Amsterdam 7.5 min Quadrangle

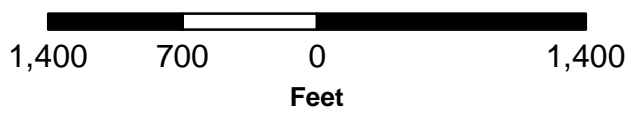
562500 563500 564500

4756000

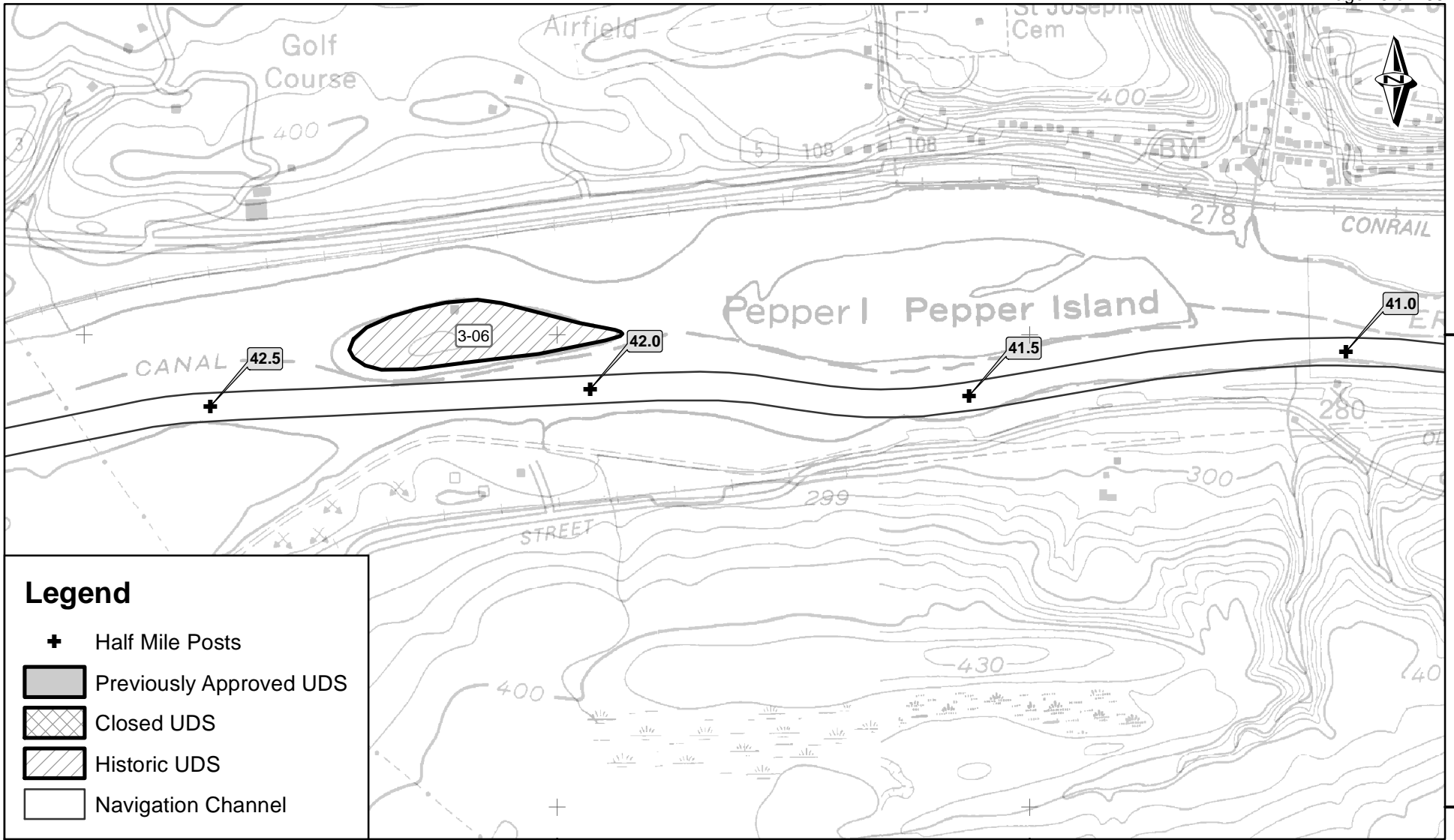
Legend

- Half Mile Posts
- Previously Approved UDS
- Closed UDS
- Historic UDS
- Navigation Channel

Scale



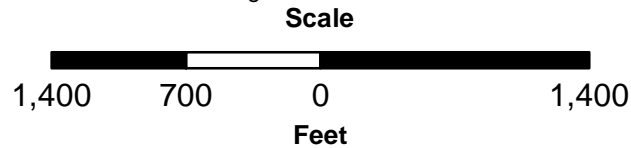
New York State Barge Canal
Erie Canal
 New York State Canal Corporation
 Eastern Division, Section 3
 Lock E10 to E16, Sheet 4



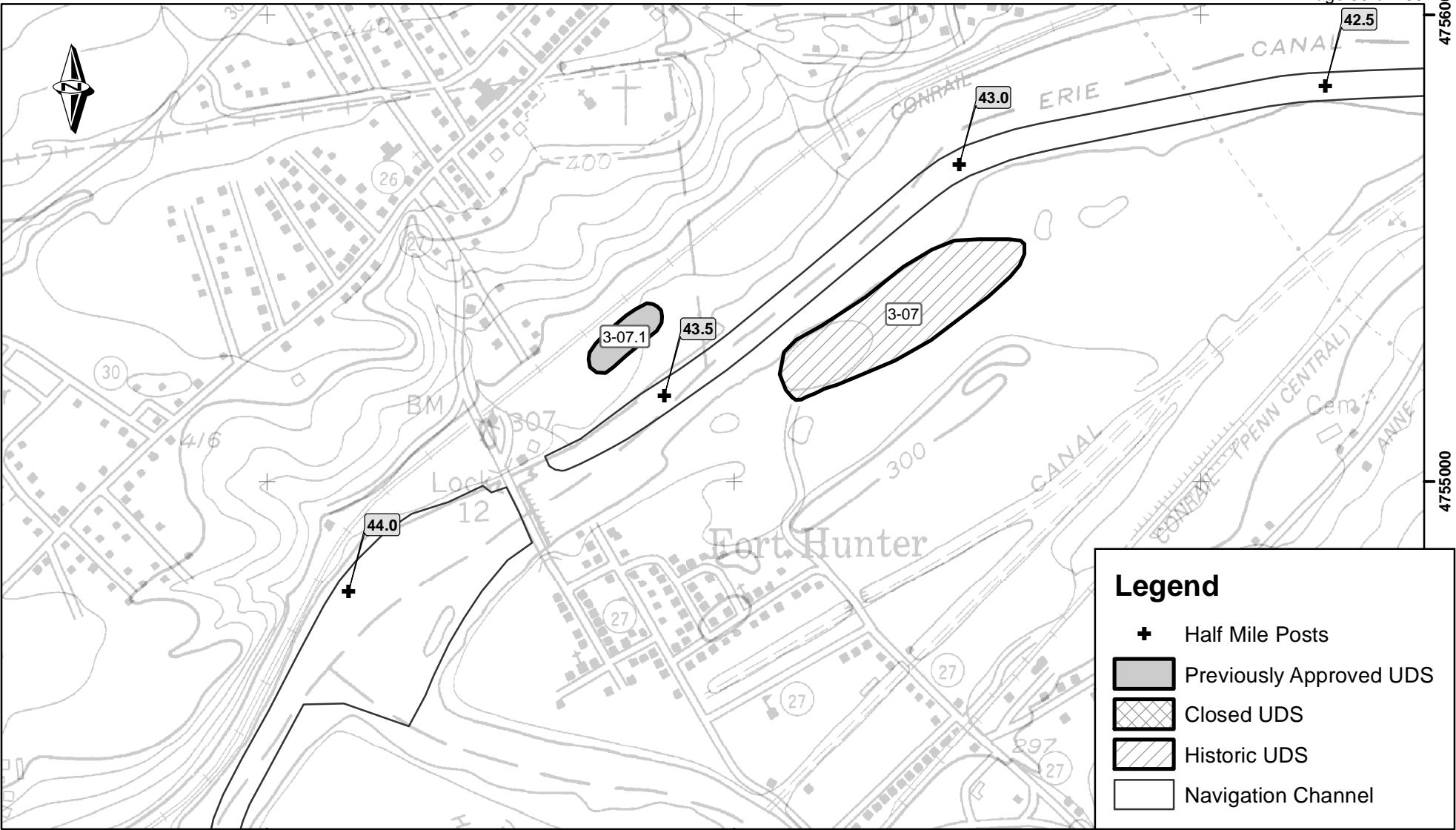
Legend

- ⊕ Half Mile Posts
- ▒ Previously Approved UDS
- ▨ Closed UDS
- ▧ Historic UDS
- ▭ Navigation Channel

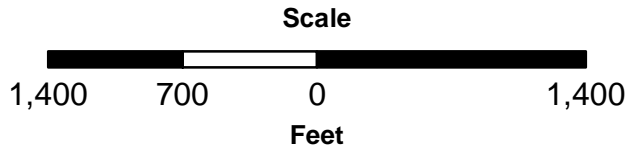
Grid: Meters, UTM, NAD83, Zone 18N
 Location: Amsterdam 7.5 min Quadrangle and Tribes Hill 7.5 min Quadrangle



New York State Barge Canal
 Erie Canal
 New York State Canal Corporation
 Eastern Division, Section 3
 Lock E10 to E16, Sheet 5



Grid: Meters, UTM, NAD83, Zone 18N
 Location: Tribes Hill 7.5 min Quadrangle

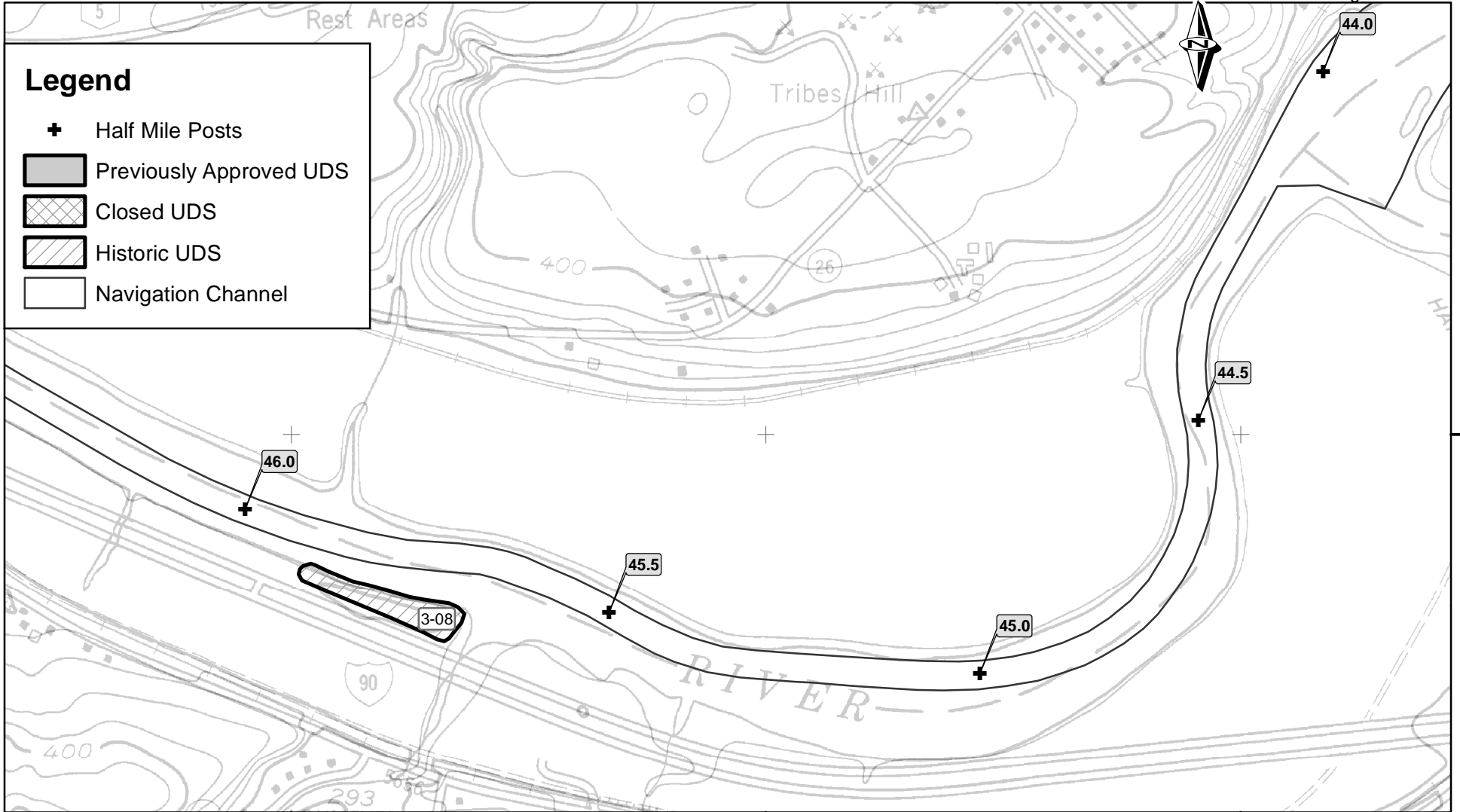


Legend

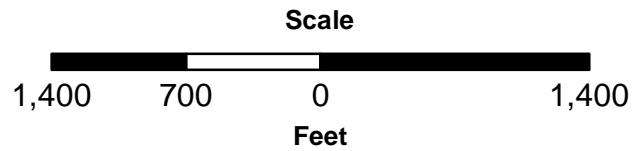
- Half Mile Posts
- Previously Approved UDS
- Closed UDS
- Historic UDS
- Navigation Channel



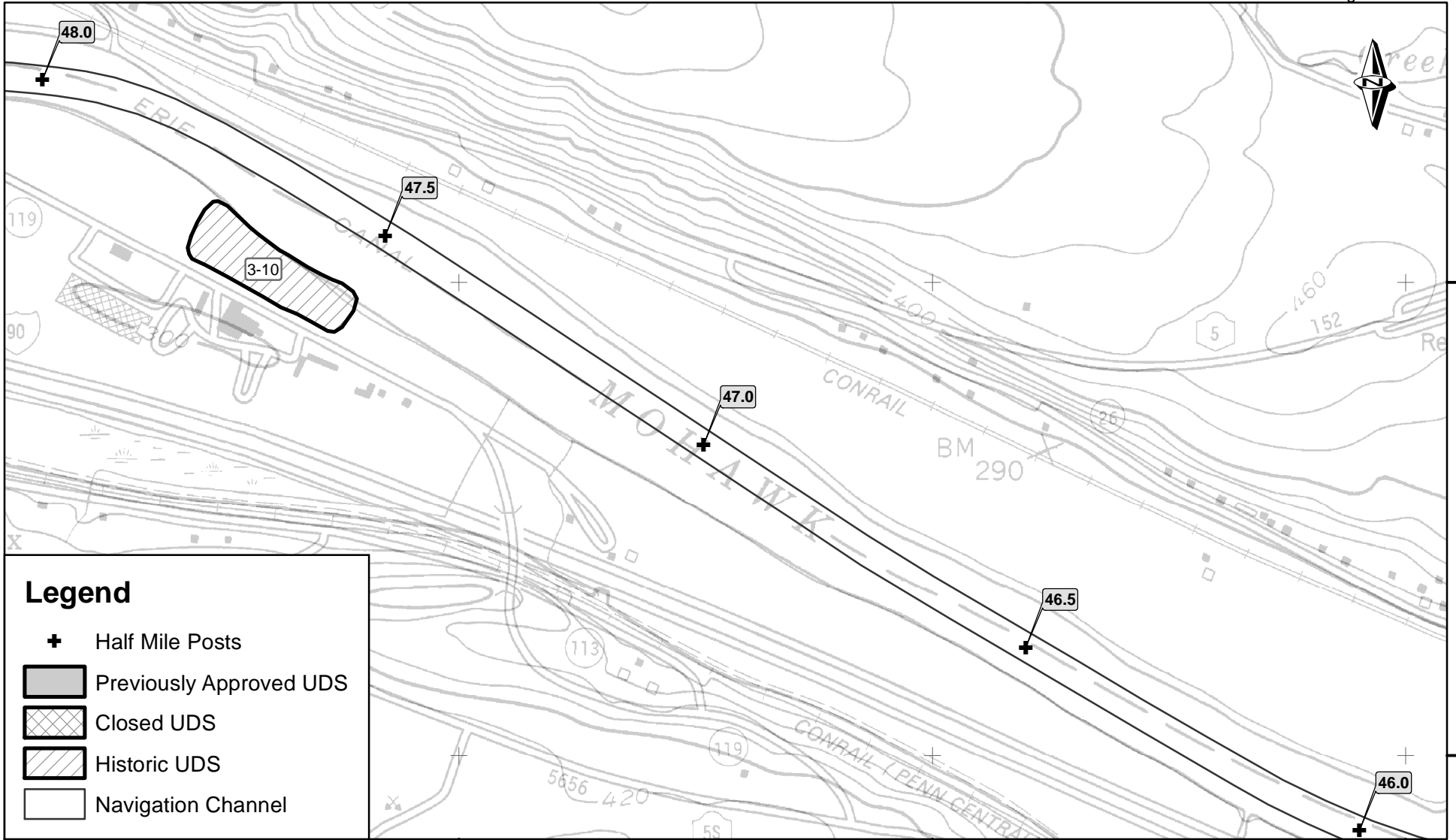
New York State Barge Canal
 Erie Canal
 New York State Canal Corporation
 Eastern Division, Section 3
 Lock E10 to E16, Sheet 6



Grid: Meters, UTM, NAD83, Zone 18N
 Location: Tribes Hill 7.5 min Quadrangle



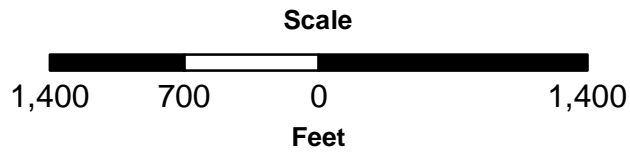
New York State Barge Canal
 Erie Canal
 New York State Canal Corporation
 Eastern Division, Section 3
 Lock E10 to E16, Sheet 7



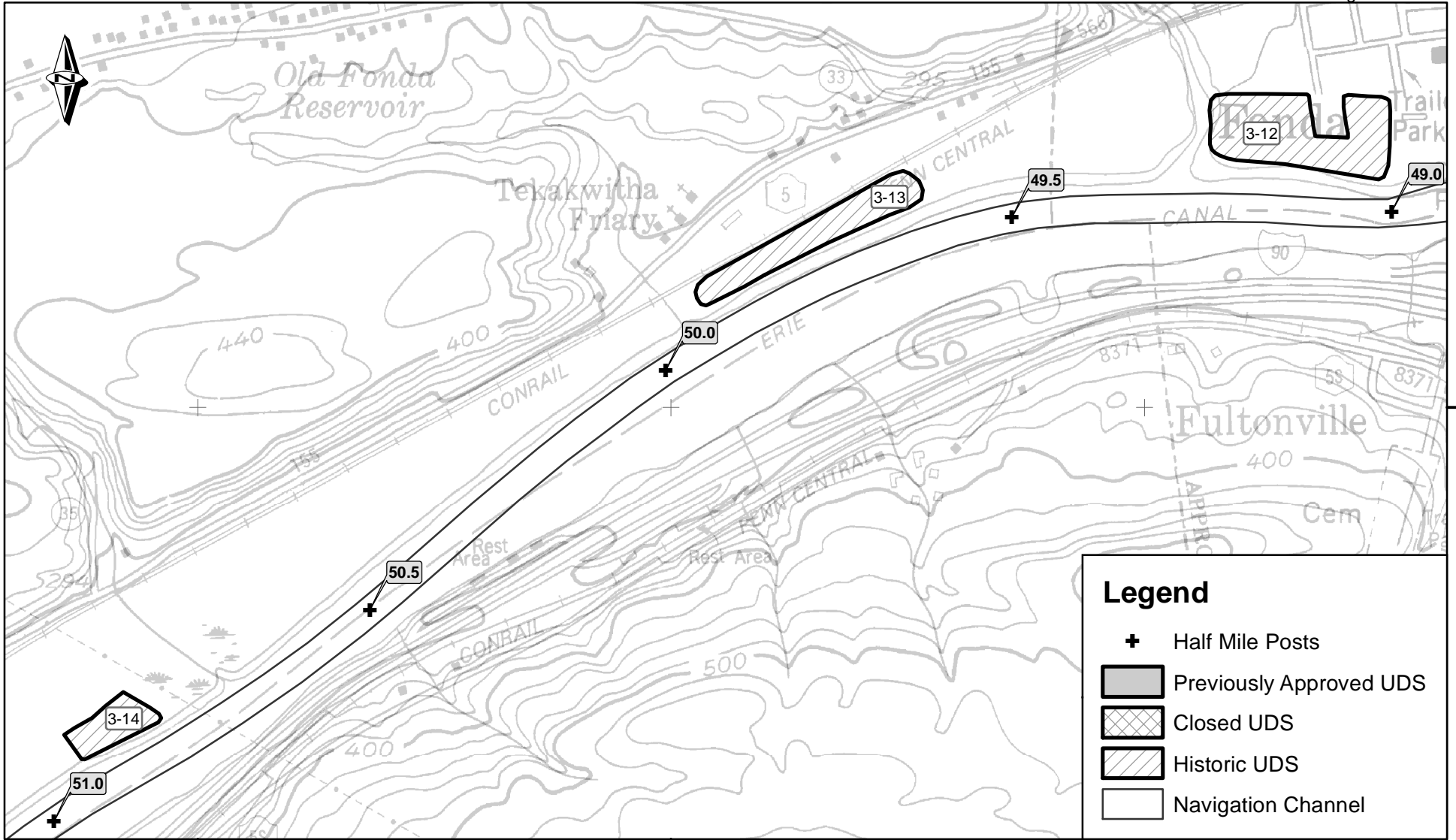
Legend

-  Half Mile Posts
-  Previously Approved UDS
-  Closed UDS
-  Historic UDS
-  Navigation Channel

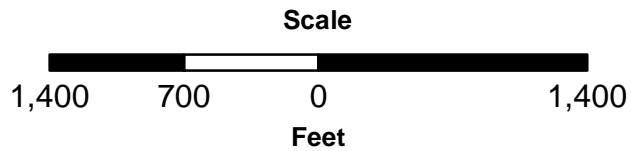
Grid: Meters, UTM, NAD83, Zone 18N
 Location: Tribes Hill 7.5 min Quadrangle



New York State Barge Canal
 Erie Canal
 New York State Canal Corporation
 Eastern Division, Section 3
 Lock E10 to E16, Sheet 8



Grid: Meters, UTM, NAD83, Zone 18N
 Location: Randall 7.5 min Quadrangle

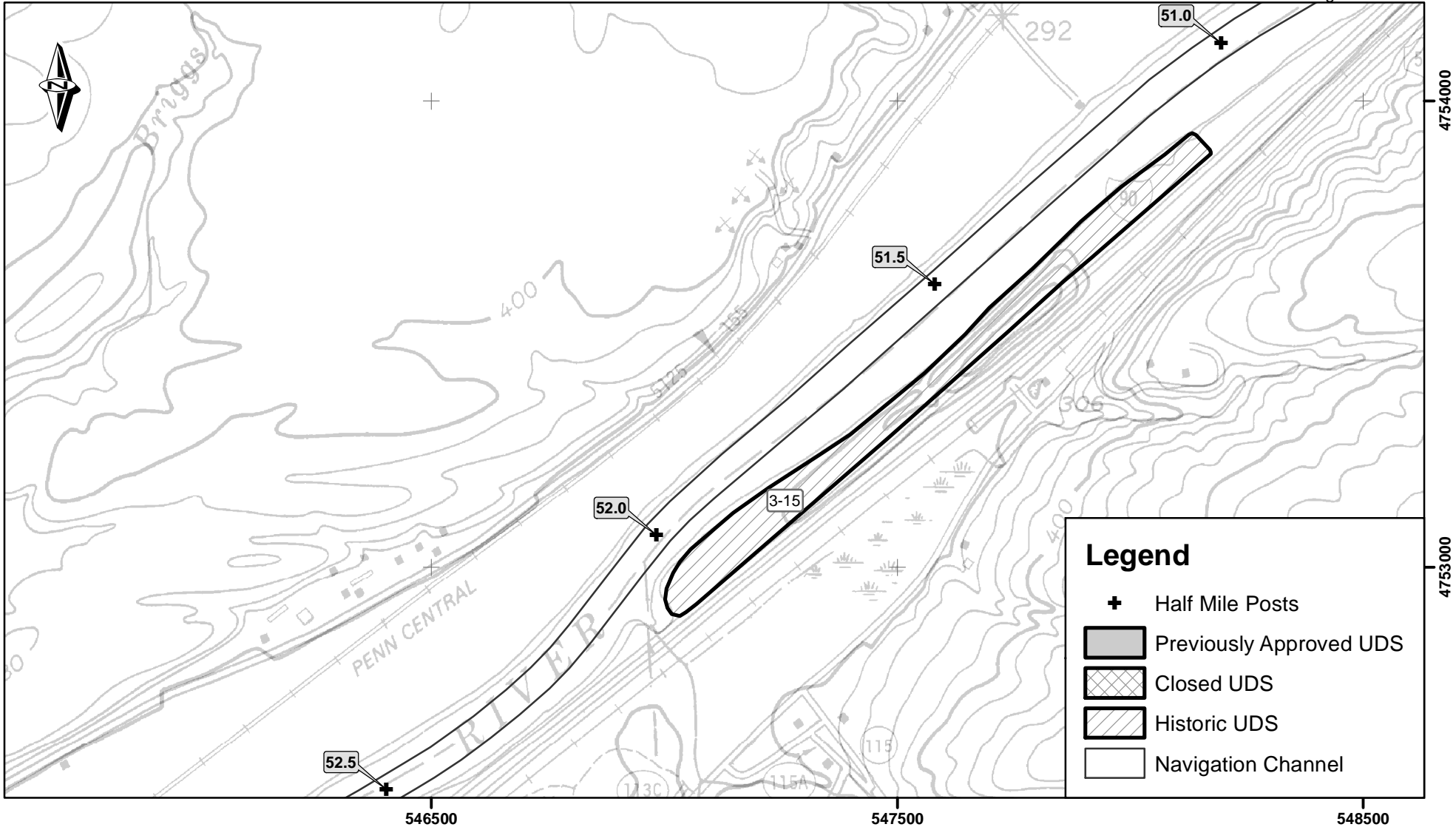


Legend

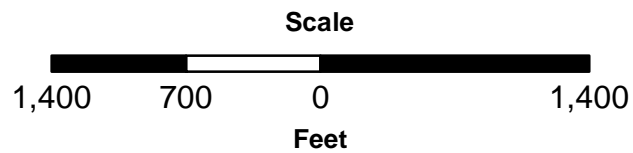
- Half Mile Posts
- Previously Approved UDS
- Closed UDS
- Historic UDS
- Navigation Channel



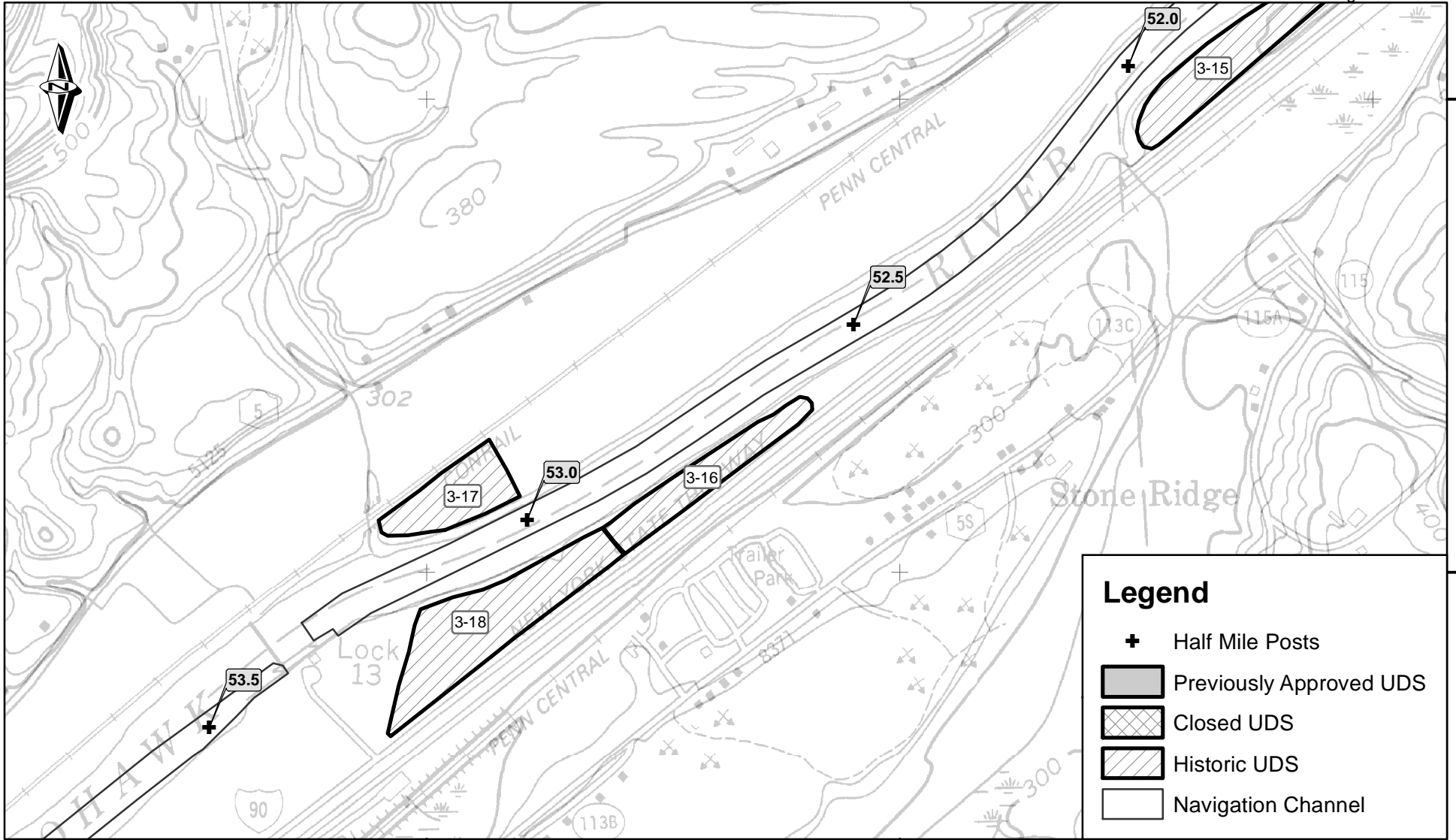
New York State Barge Canal
 Erie Canal
 New York State Canal Corporation
 Eastern Division, Section 3
 Lock E10 to E16, Sheet 10



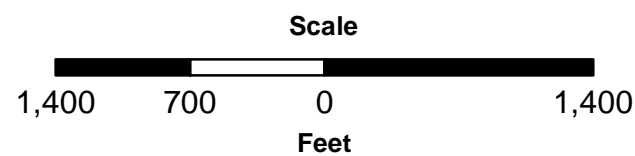
Grid: Meters, UTM, NAD83, Zone 18N
Location: Randall 7.5 min Quadrangle



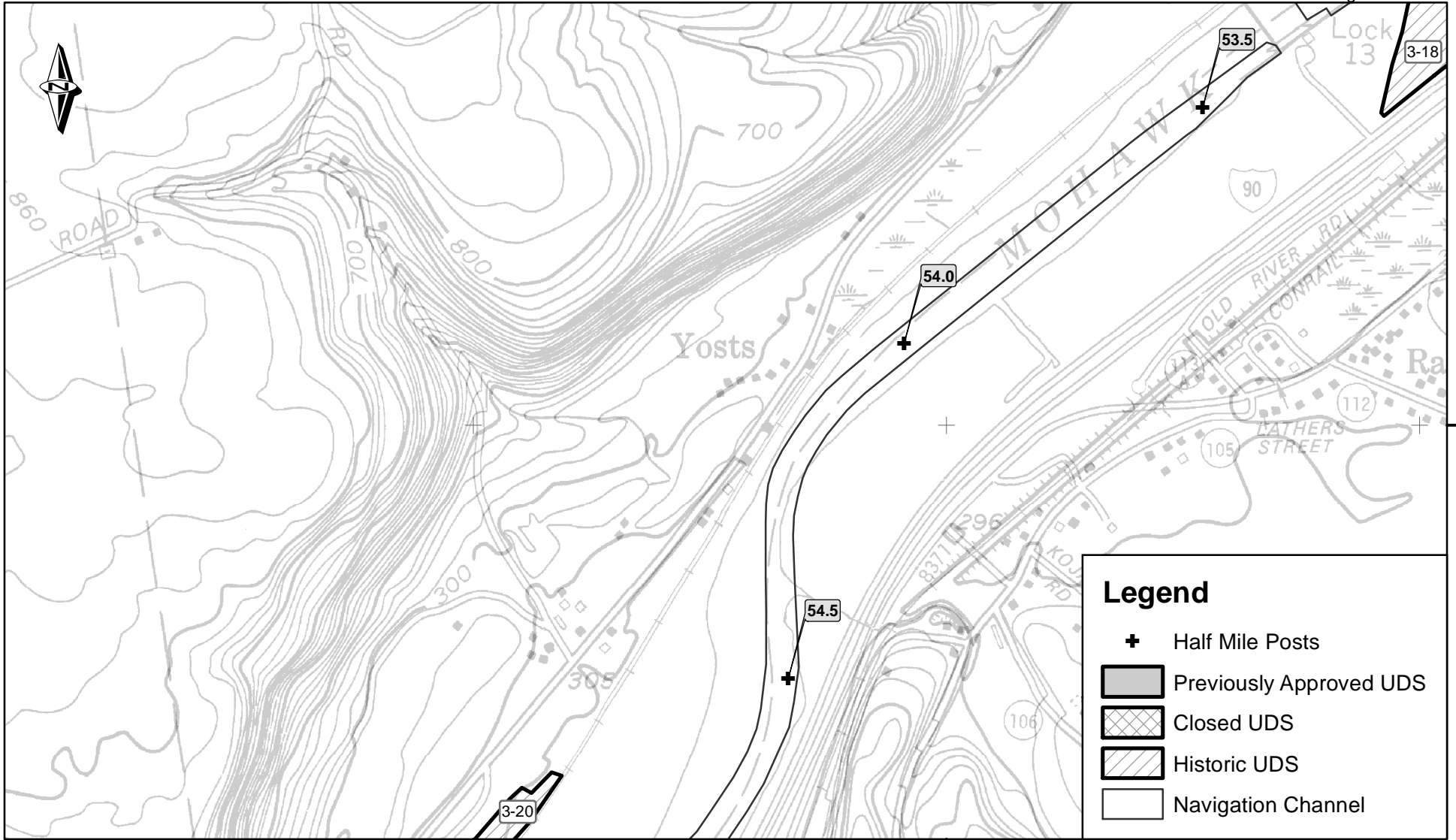
New York State Barge Canal
 Erie Canal
 New York State Canal Corporation
 Eastern Division, Section 3
 Lock E10 to E16, Sheet 11



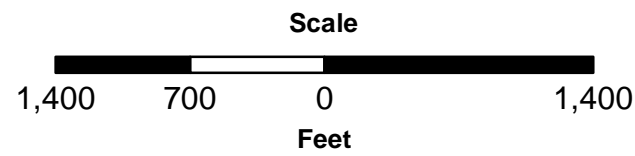
Grid: Meters, UTM, NAD83, Zone 18N
 Location: Randall 7.5 min Quadrangle



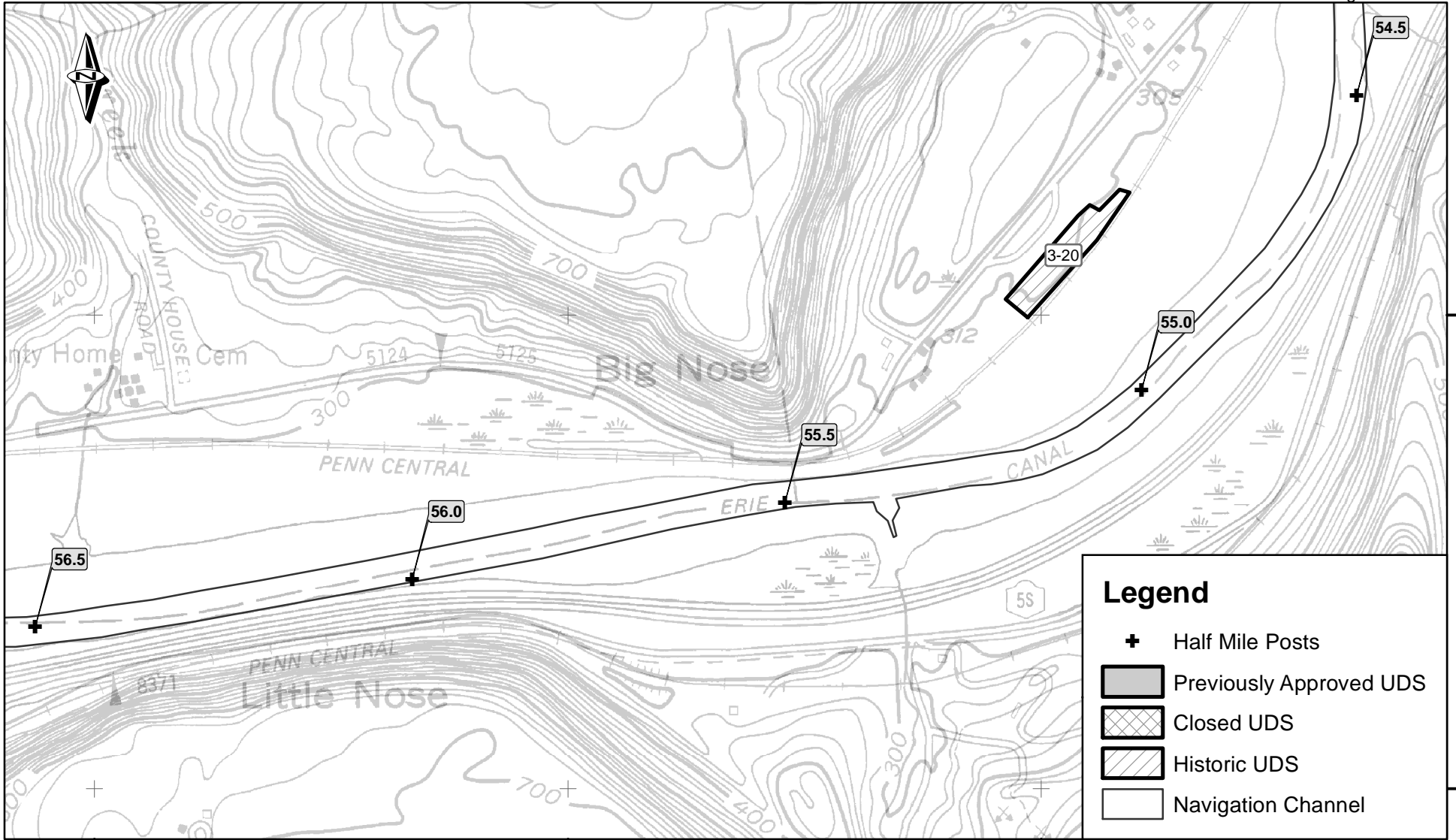
New York State Barge Canal
Erie Canal
 New York State Canal Corporation
 Eastern Division, Section 3
 Lock E10 to E16, Sheet 12



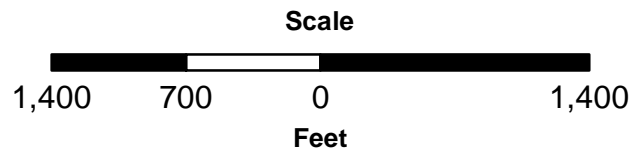
Grid: Meters, UTM, NAD83, Zone 18N
 Location: Randall 7.5 min Quadrangle



New York State Barge Canal
Erie Canal
 New York State Canal Corporation
 Eastern Division, Section 3
 Lock E10 to E16, Sheet 13



Grid: Meters, UTM, NAD83, Zone 18N
 Location: Randall 7.5 min Quadrangle

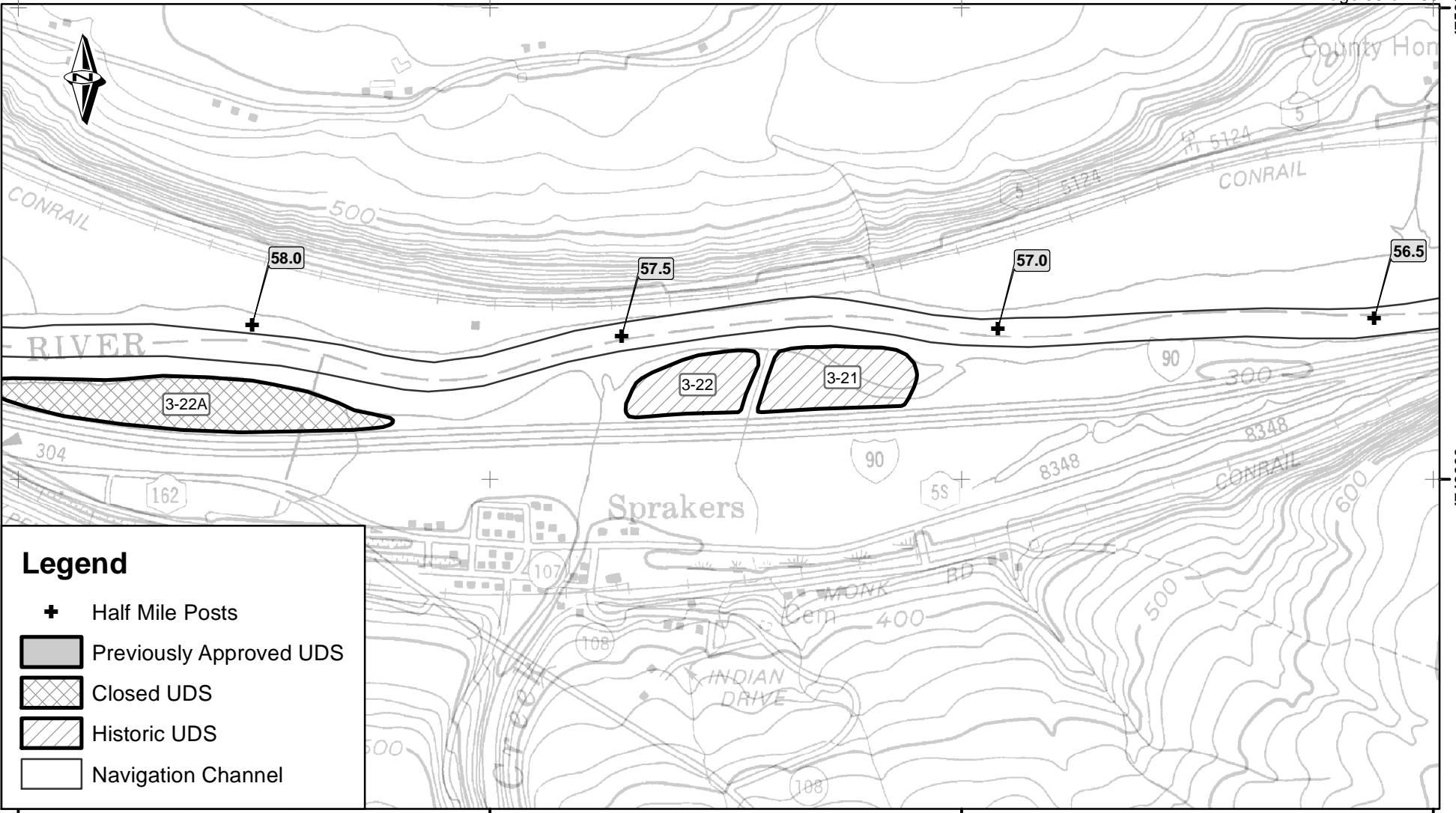


Legend

- Half Mile Posts
- Previously Approved UDS
- Closed UDS
- Historic UDS
- Navigation Channel



New York State Barge Canal
 Erie Canal
 New York State Canal Corporation
 Eastern Division, Section 3
 Lock E10 to E16, Sheet 14



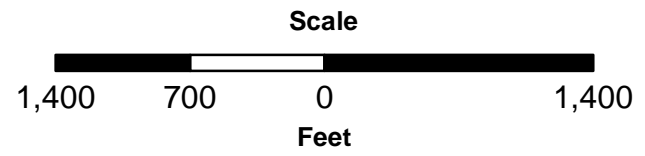
Legend

- ⊕ Half Mile Posts
- ▒ Previously Approved UDS
- ▤ Closed UDS
- ▨ Historic UDS
- ▭ Navigation Channel

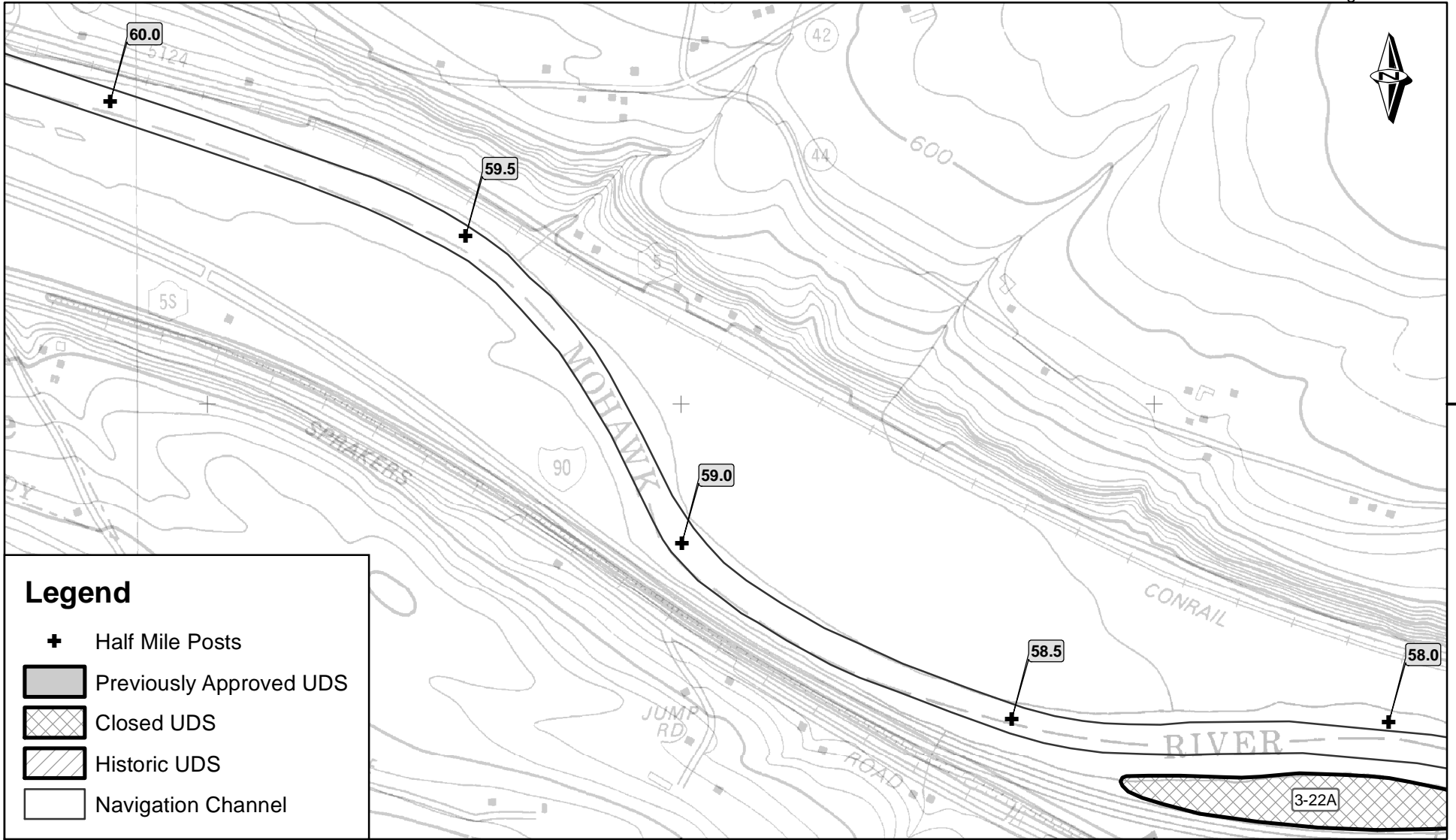
538500 539500 540500 541500

4750000 4749000

Grid: Meters, UTM, NAD83, Zone 18N
 Location: Randall 7.5 min Quadrangle and Canajoharie 7.5 min Quadrangle



New York State Barge Canal
 Erie Canal
 New York State Canal Corporation
 Eastern Division, Section 3
 Lock E10 to E16, Sheet 15



4750000

Legend

-  Half Mile Posts
-  Previously Approved UDS
-  Closed UDS
-  Historic UDS
-  Navigation Channel

536500

537500

538500

Grid: Meters, UTM, NAD83, Zone 18N
 Location: Canajoharie 7.5 min Quadrangle

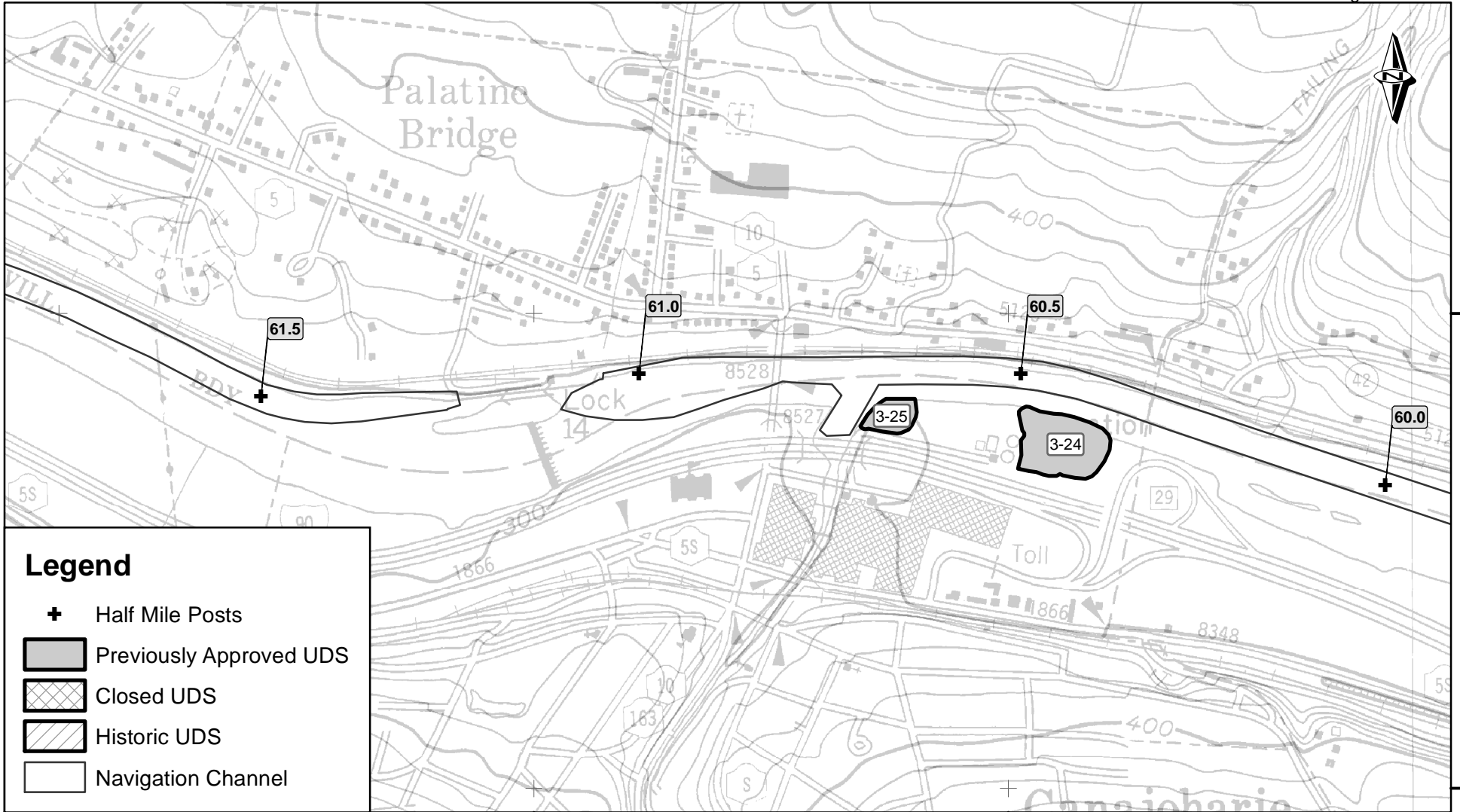
Scale



Feet



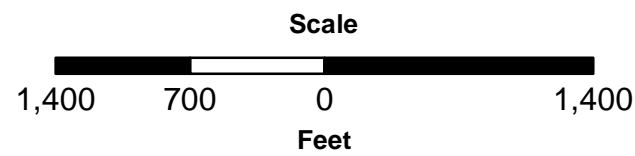
New York State Barge Canal
 Erie Canal
 New York State Canal Corporation
 Eastern Division, Section 3
 Lock E10 to E16, Sheet 16



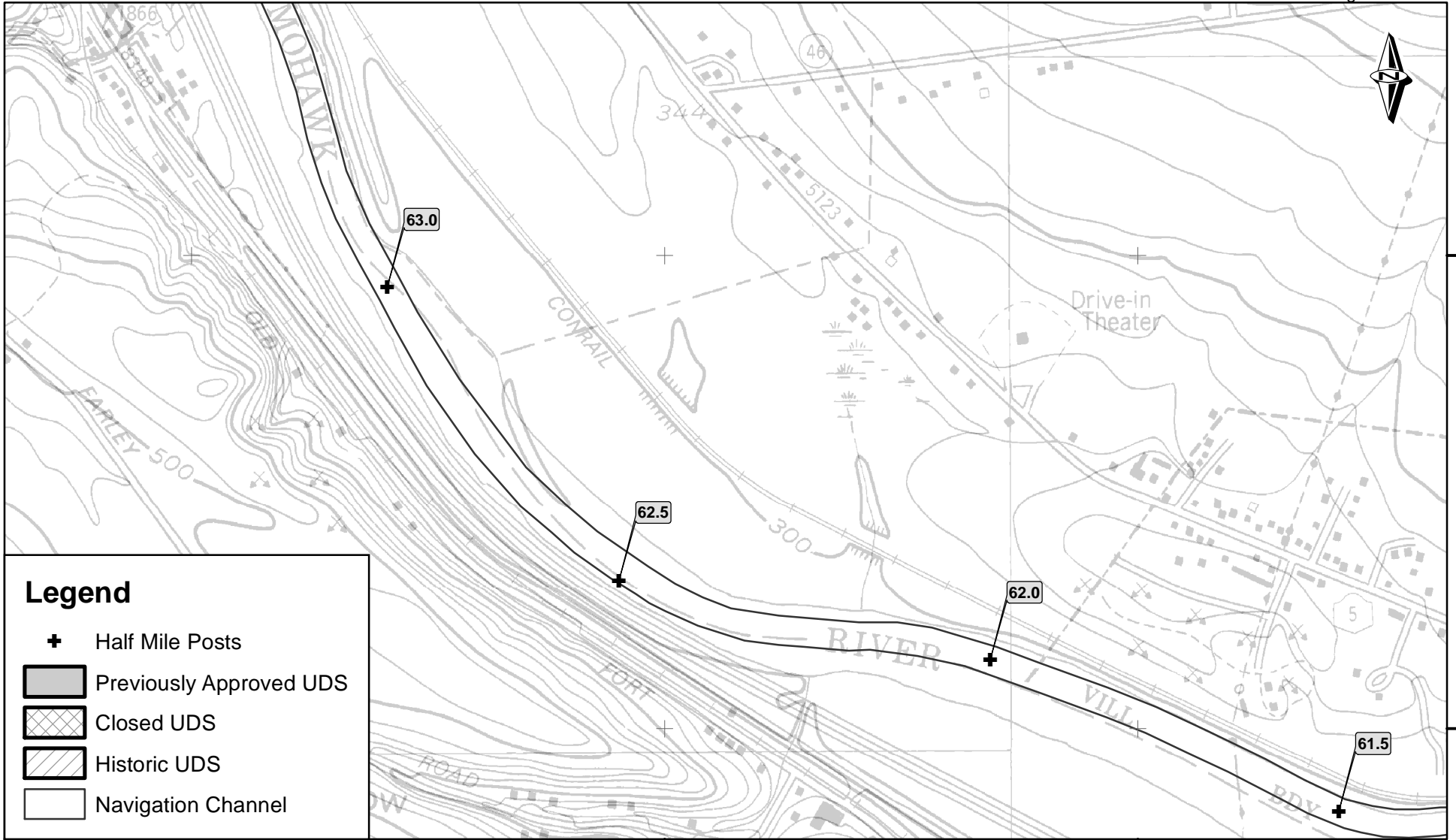
Legend

-  Half Mile Posts
-  Previously Approved UDS
-  Closed UDS
-  Historic UDS
-  Navigation Channel

Grid: Meters, UTM, NAD83, Zone 18N
 Location: Canajoharie 7.5 min Quadrangle



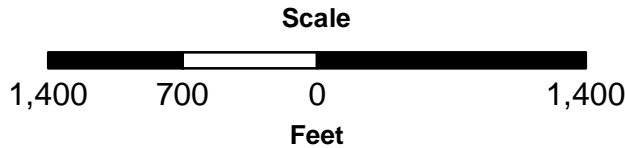
New York State Barge Canal
 Erie Canal
 New York State Canal Corporation
 Eastern Division, Section 3
 Lock E10 to E16, Sheet 17



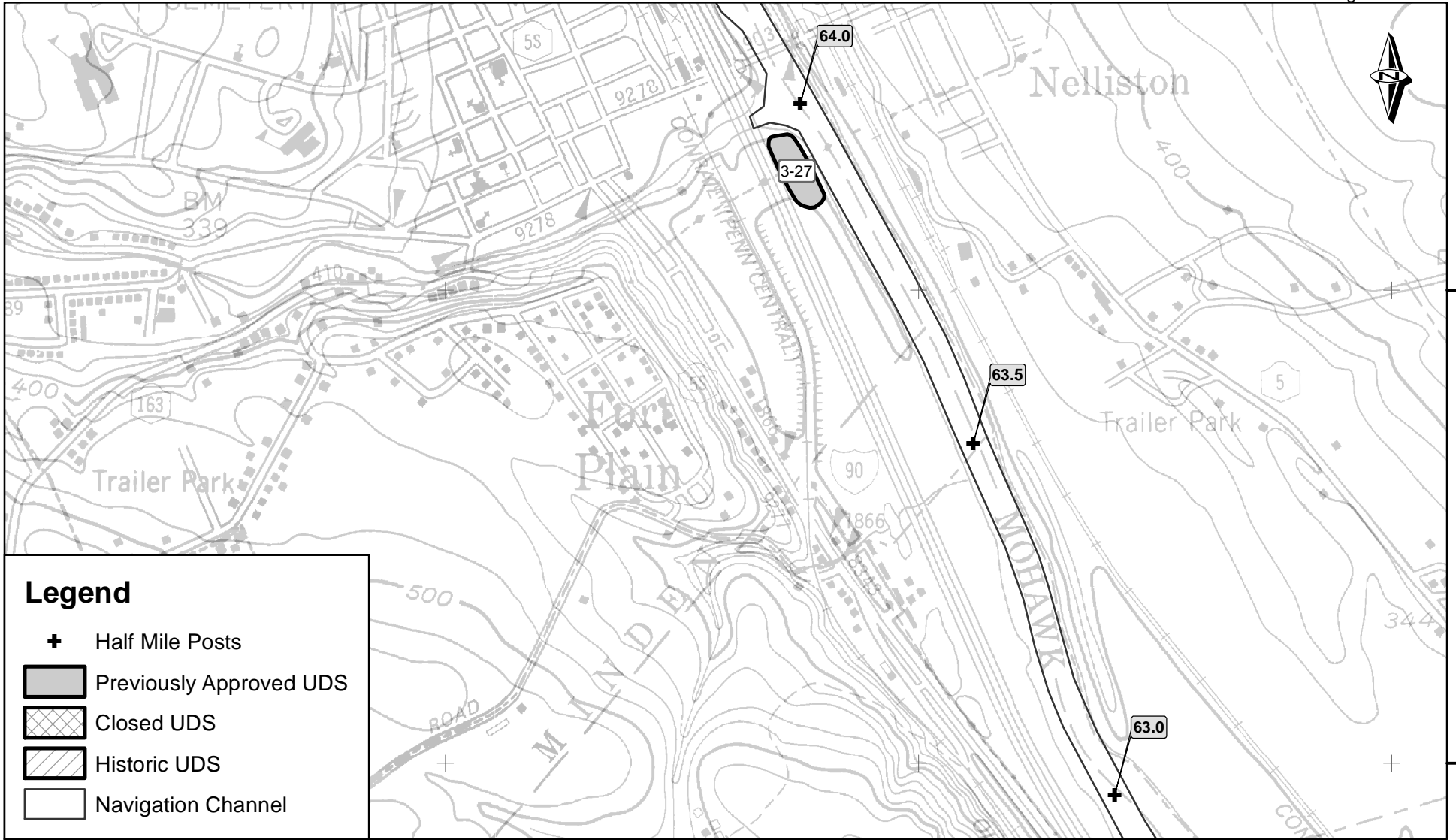
Legend

-  Half Mile Posts
-  Previously Approved UDS
-  Closed UDS
-  Historic UDS
-  Navigation Channel

Grid: Meters, UTM, NAD83, Zone 18N
 Location: Canajoharie 7.5 min Quadrangle



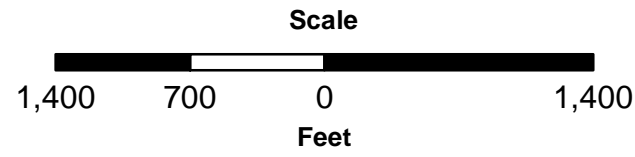
New York State Barge Canal
 Erie Canal
 New York State Canal Corporation
 Eastern Division, Section 3
 Lock E10 to E16, Sheet 18



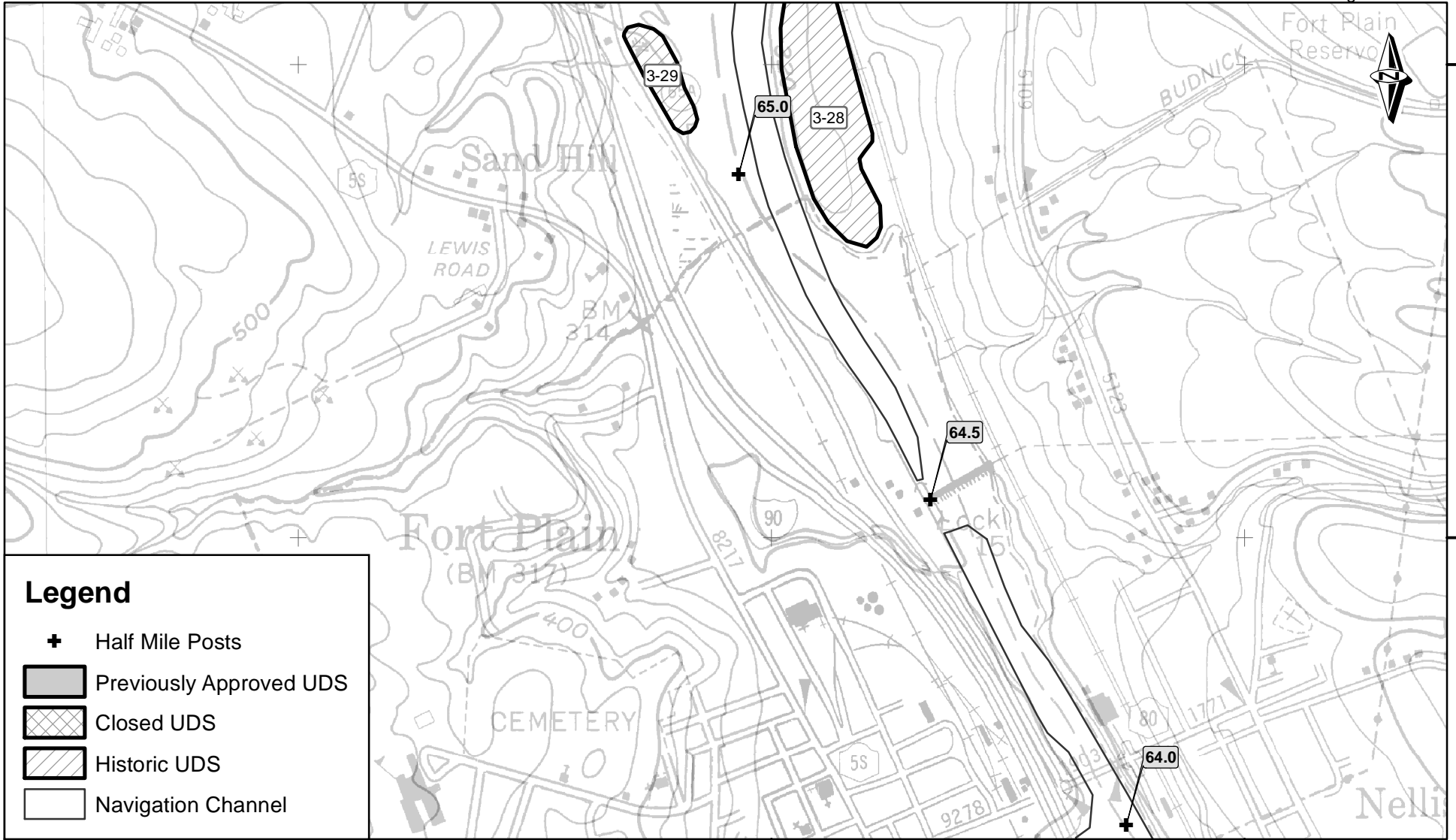
Legend

-  Half Mile Posts
-  Previously Approved UDS
-  Closed UDS
-  Historic UDS
-  Navigation Channel

Grid: Meters, UTM, NAD83, Zone 18N
 Location: Canajoharie 7.5 min Quadrangle and Fort Plain 7.5 min Quadrangle



New York State Barge Canal
 Erie Canal
 New York State Canal Corporation
 Eastern Division, Section 3
 Lock E10 to E16, Sheet 19



Legend

-  Half Mile Posts
-  Previously Approved UDS
-  Closed UDS
-  Historic UDS
-  Navigation Channel

529500

530500

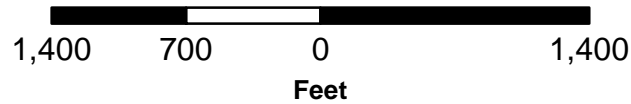
531

4755000

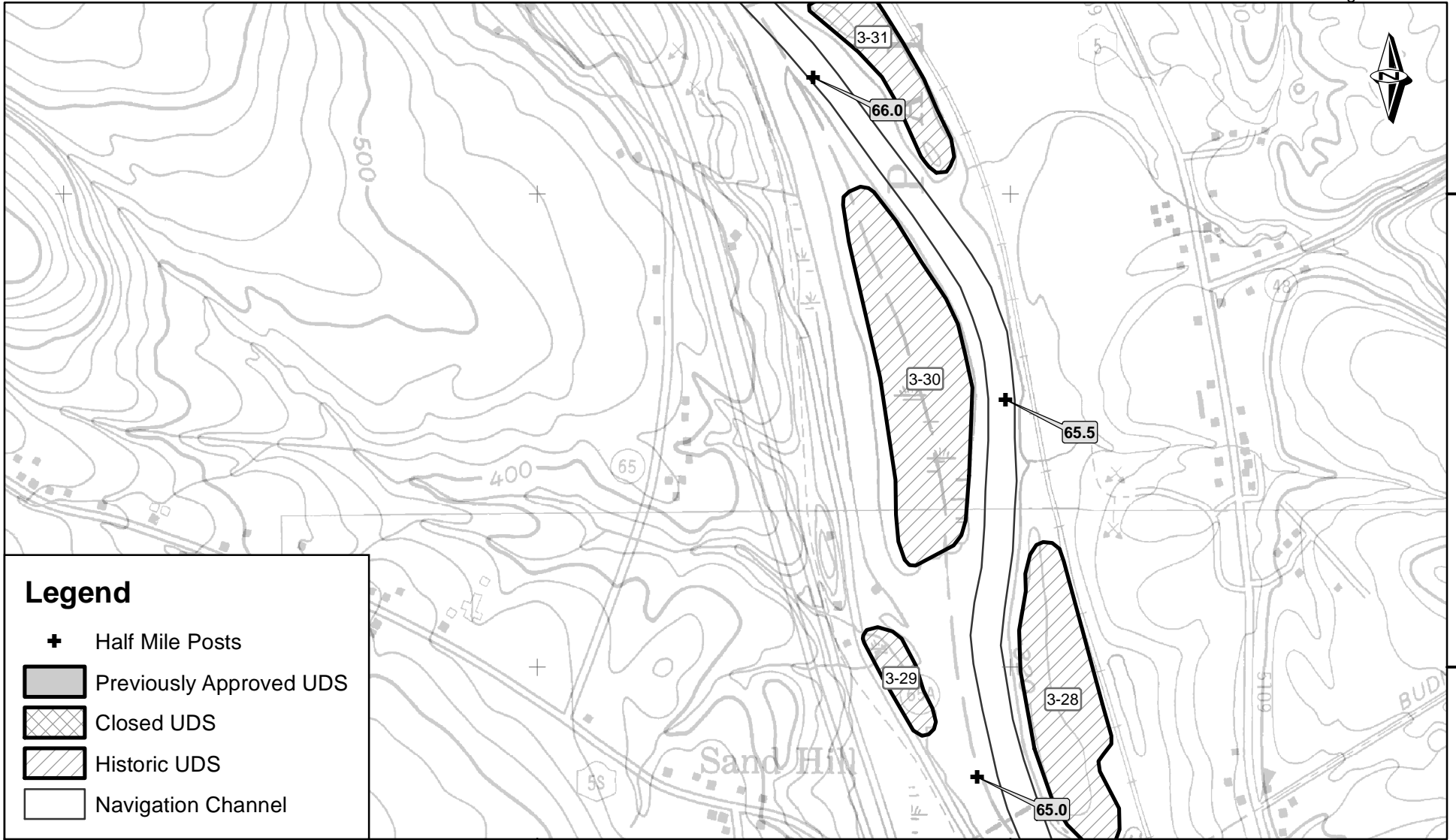
4754000

Grid: Meters, UTM, NAD83, Zone 18N
Location: Fort Plain 7.5 min Quadrangle

Scale



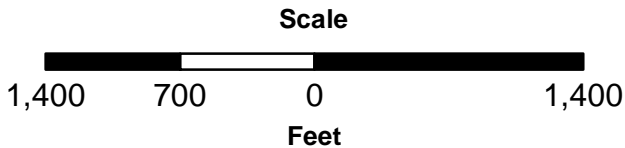
New York State Barge Canal
Erie Canal
 New York State Canal Corporation
 Eastern Division, Section 3
 Lock E10 to E16, Sheet 20



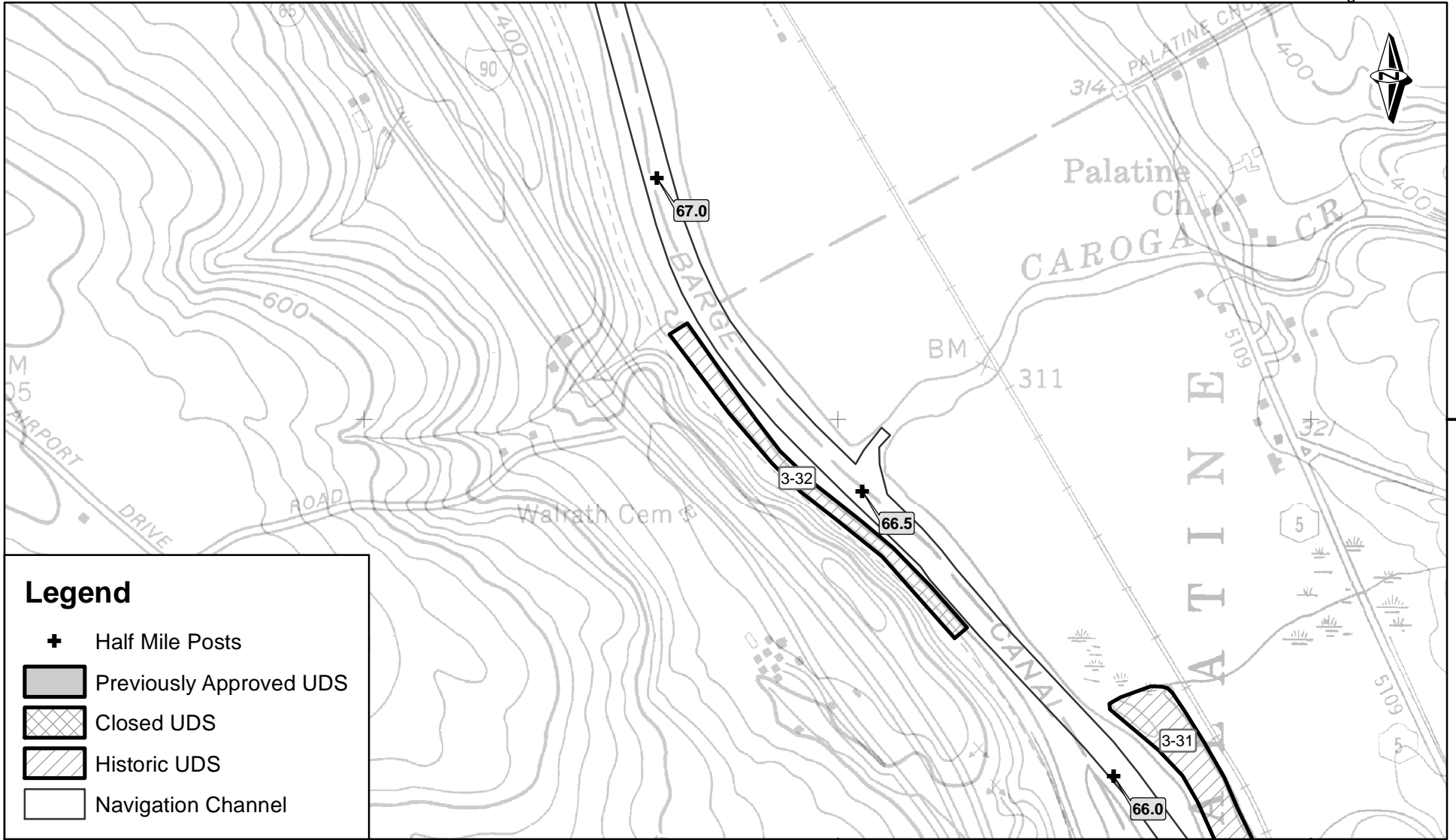
Legend

-  Half Mile Posts
-  Previously Approved UDS
-  Closed UDS
-  Historic UDS
-  Navigation Channel

Grid: Meters, UTM, NAD83, Zone 18N
 Location: Fort Plain 7.5 min Quadrangle



New York State Barge Canal
Erie Canal
 New York State Canal Corporation
 Eastern Division, Section 3
 Lock E10 to E16, Sheet 21



Legend

-  Half Mile Posts
-  Previously Approved UDS
-  Closed UDS
-  Historic UDS
-  Navigation Channel

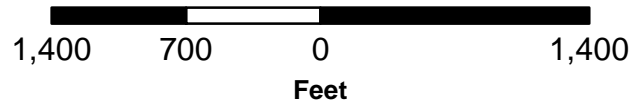
528500

529500

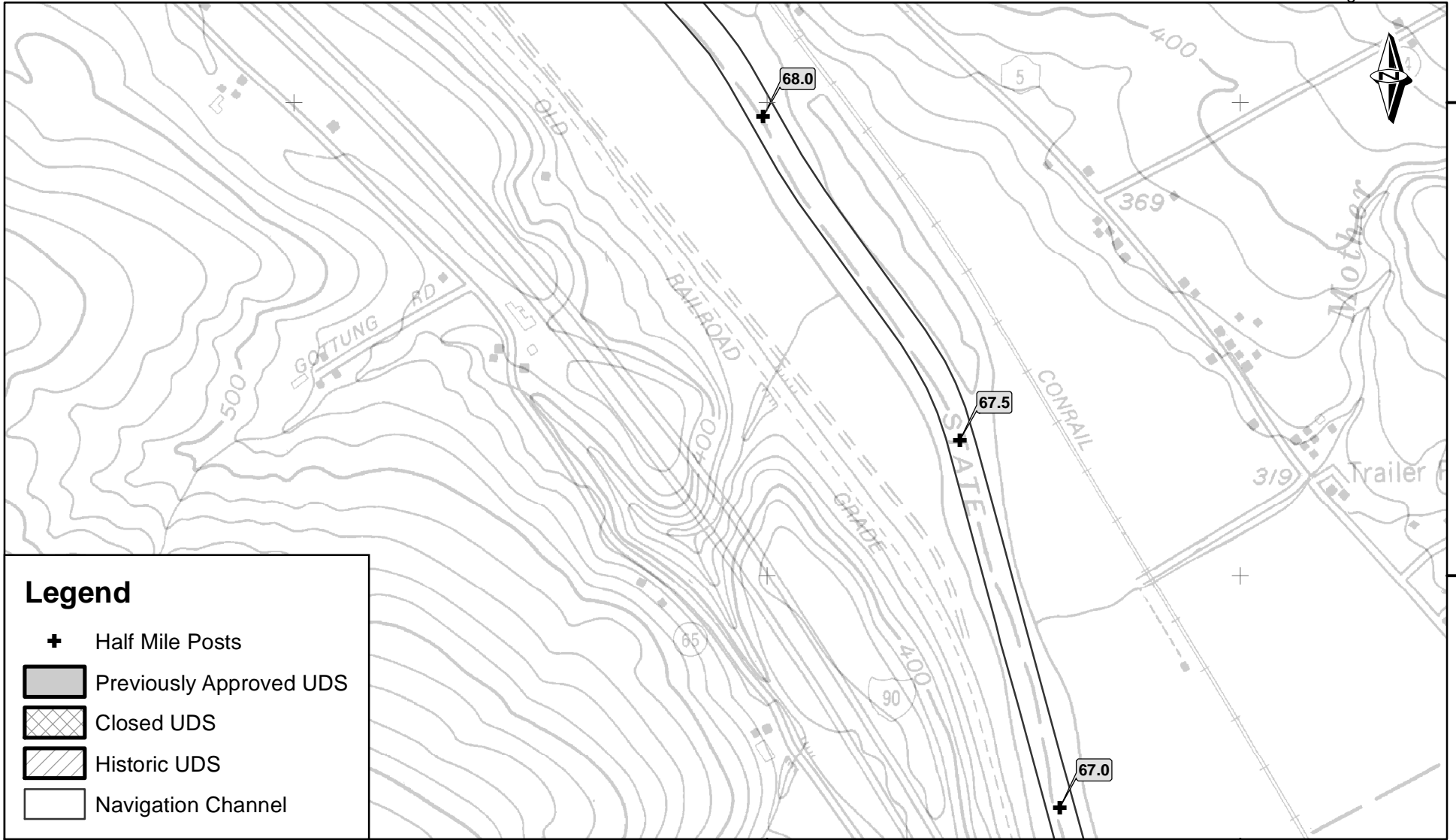
4757000

Grid: Meters, UTM, NAD83, Zone 18N
Location: Fort Plain 7.5 min Quadrangle

Scale



New York State Barge Canal
 Erie Canal
 New York State Canal Corporation
 Eastern Division, Section 3
 Lock E10 to E16, Sheet 22



Legend

-  Half Mile Posts
-  Previously Approved UDS
-  Closed UDS
-  Historic UDS
-  Navigation Channel

527500

528500

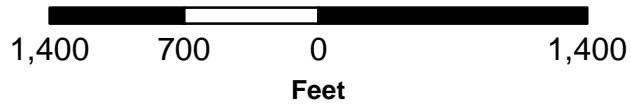
529000

4759000

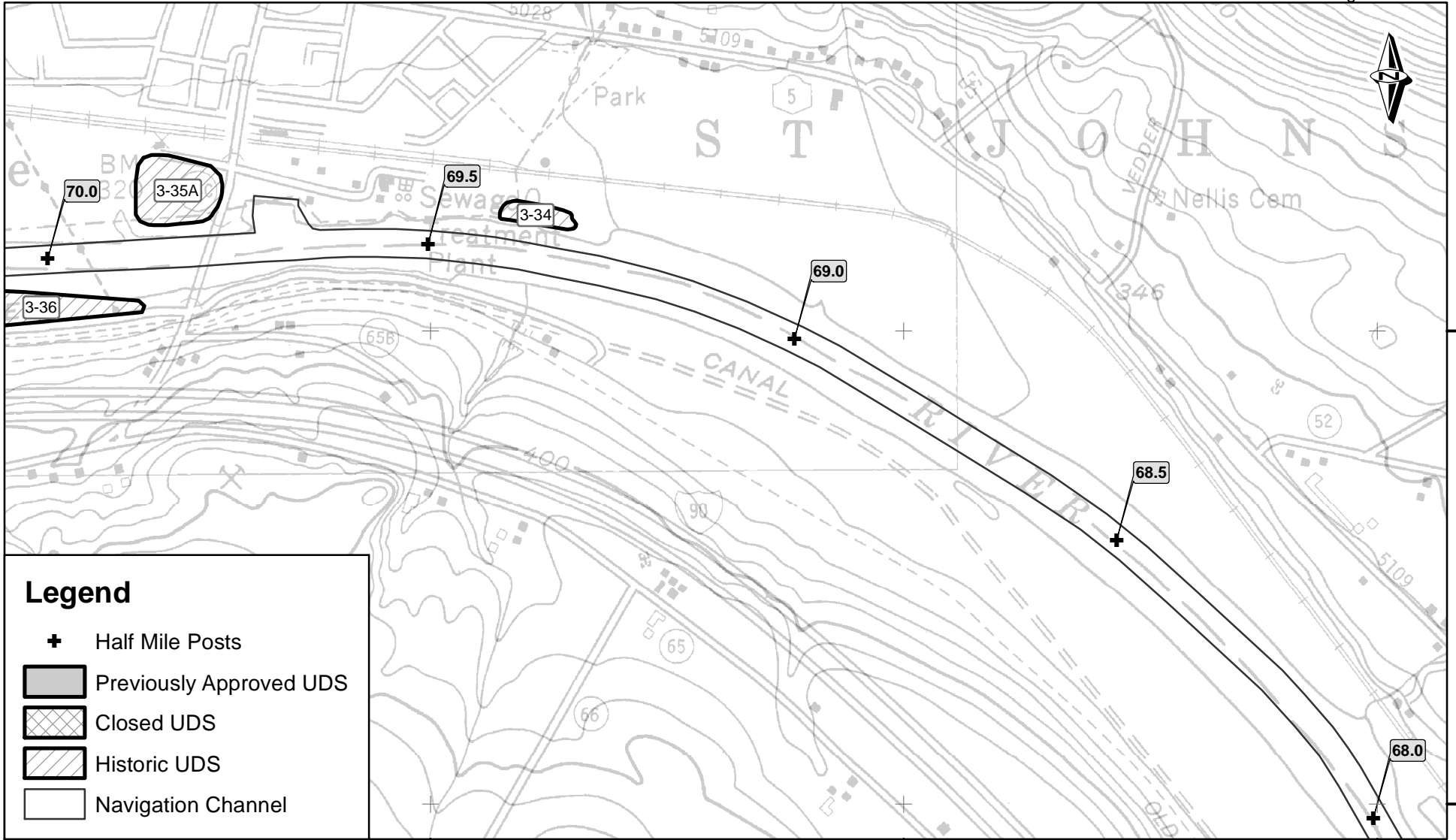
4758000

Grid: Meters, UTM, NAD83, Zone 18N
 Location: Fort Plain 7.5 min Quadrangle

Scale



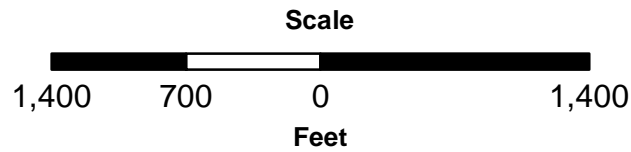
New York State Barge Canal
 Erie Canal
 New York State Canal Corporation
 Eastern Division, Section 3
 Lock E10 to E16, Sheet 23



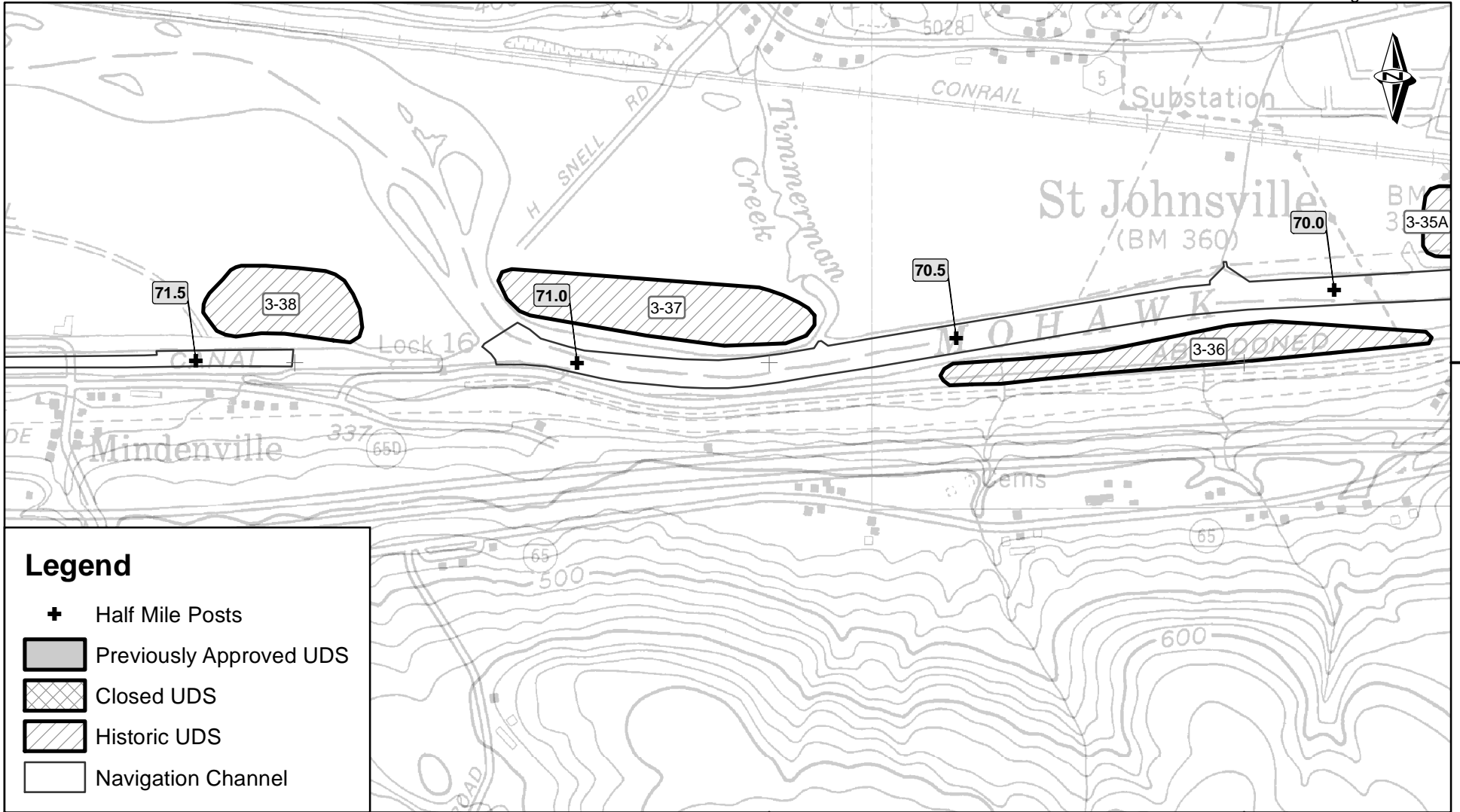
Legend

-  Half Mile Posts
-  Previously Approved UDS
-  Closed UDS
-  Historic UDS
-  Navigation Channel

Grid: Meters, UTM, NAD83, Zone 18N
 Location: Fort Plain 7.5 min Quadrangle



New York State Barge Canal
 Erie Canal
 New York State Canal Corporation
 Eastern Division, Section 3
 Lock E10 to E16, Sheet 24



Legend

-  Half Mile Posts
-  Previously Approved UDS
-  Closed UDS
-  Historic UDS
-  Navigation Channel

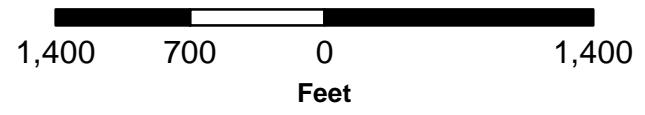
523500

524500

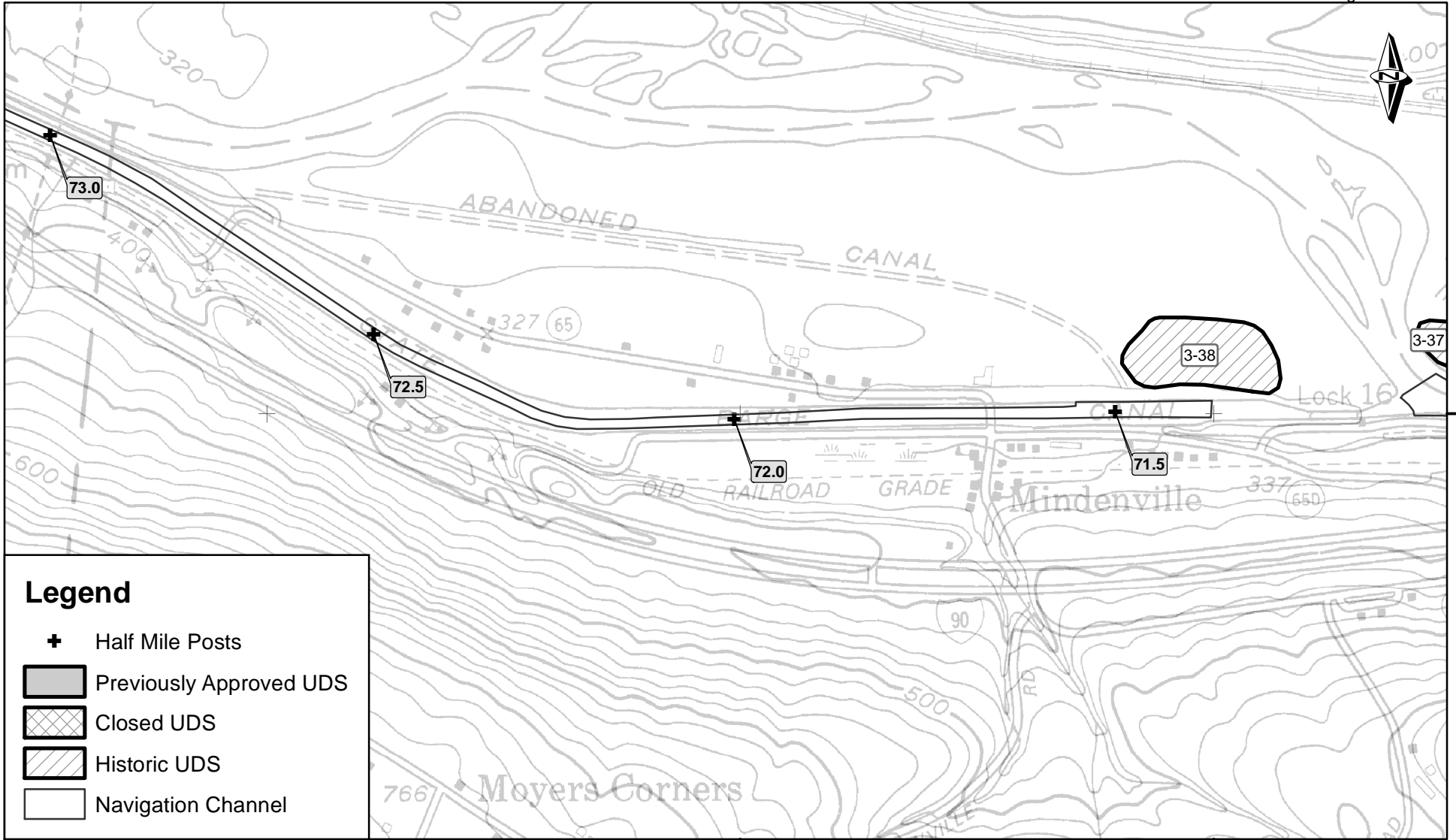
525500

Grid: Meters, UTM, NAD83, Zone 18N
Location: Fort Plain 7.5 min Quadrangle

Scale



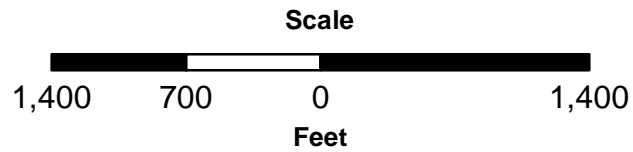
New York State Barge Canal
Erie Canal
New York State Canal Corporation
Eastern Division, Section 3
Lock E10 to E16, Sheet 25



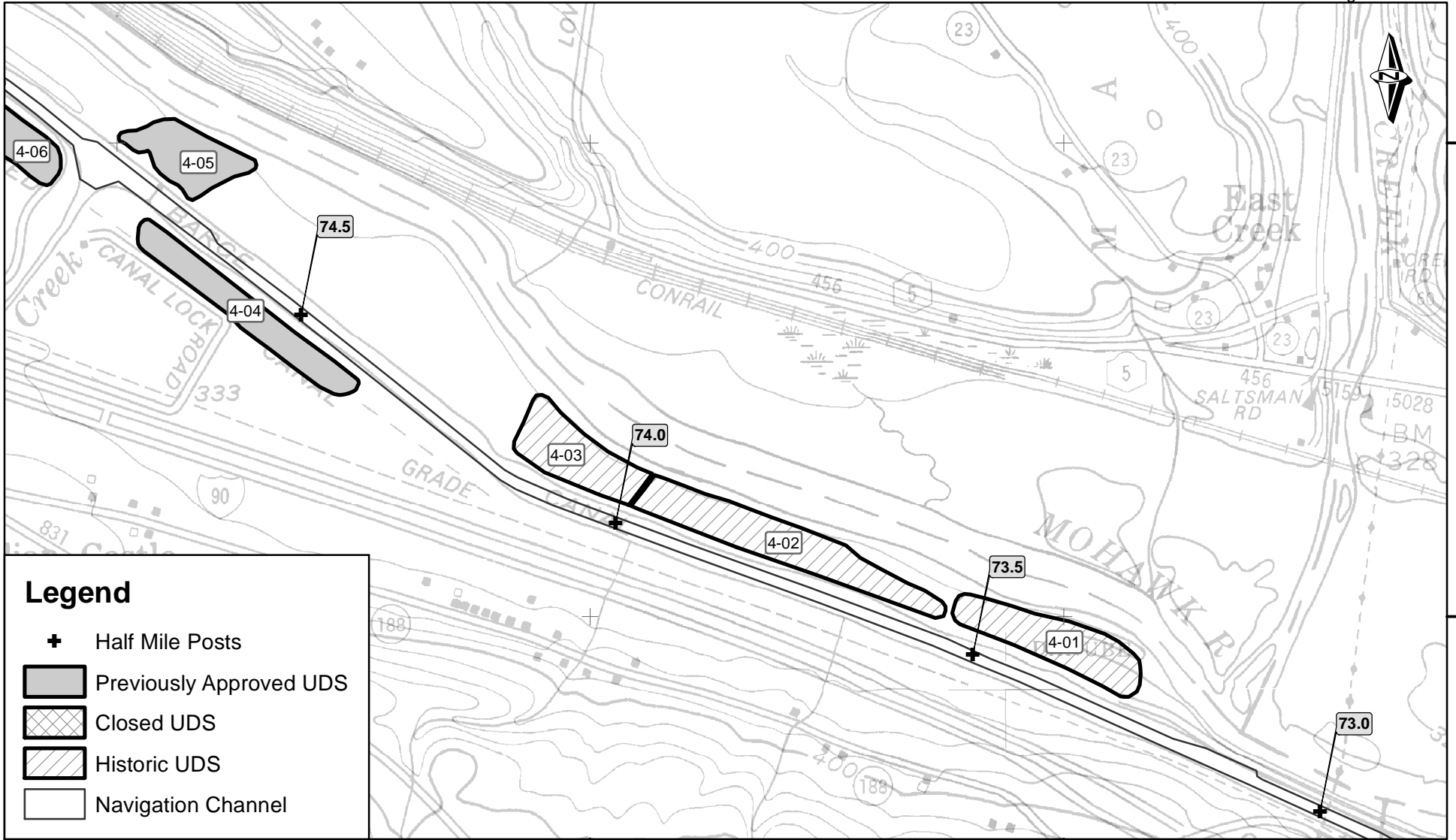
Legend

- ⊕ Half Mile Posts
- ▒ Previously Approved UDS
- ▨ Closed UDS
- ▧ Historic UDS
- ▭ Navigation Channel

Grid: Meters, UTM, NAD83, Zone 18N
 Location: Fort Plain 7.5 min Quadrangle



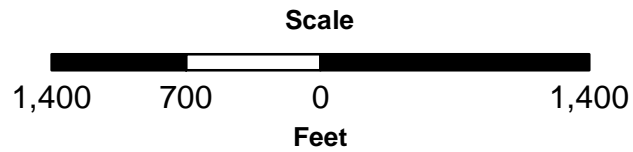
New York State Barge Canal
 Erie Canal
 New York State Canal Corporation
 Eastern Division, Section 4
 Lock E16 to Oneida Lake, Sheet 1



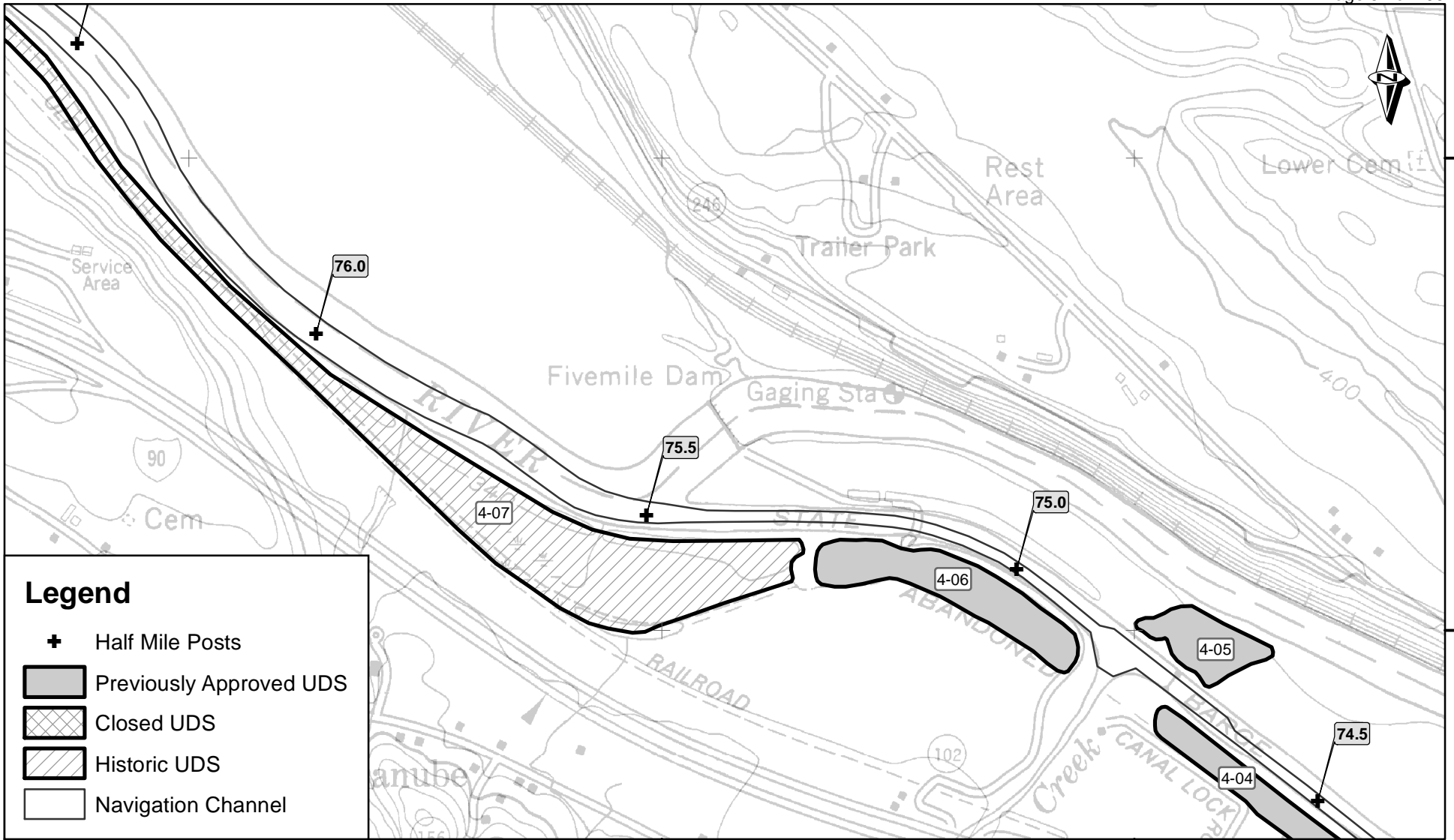
Legend

- Half Mile Posts
- Previously Approved UDS
- Closed UDS
- Historic UDS
- Navigation Channel

Grid: Meters, UTM, NAD83, Zone 18N
 Location: Fort Plain 7.5 min Quadrangle and Oppenheim 7.5 min Quadrangle



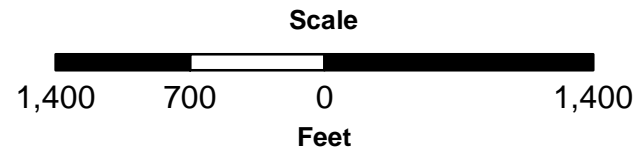
New York State Barge Canal
 Erie Canal
 New York State Canal Corporation
 Eastern Division, Section 4
 Lock E16 to Oneida Lake, Sheet 2



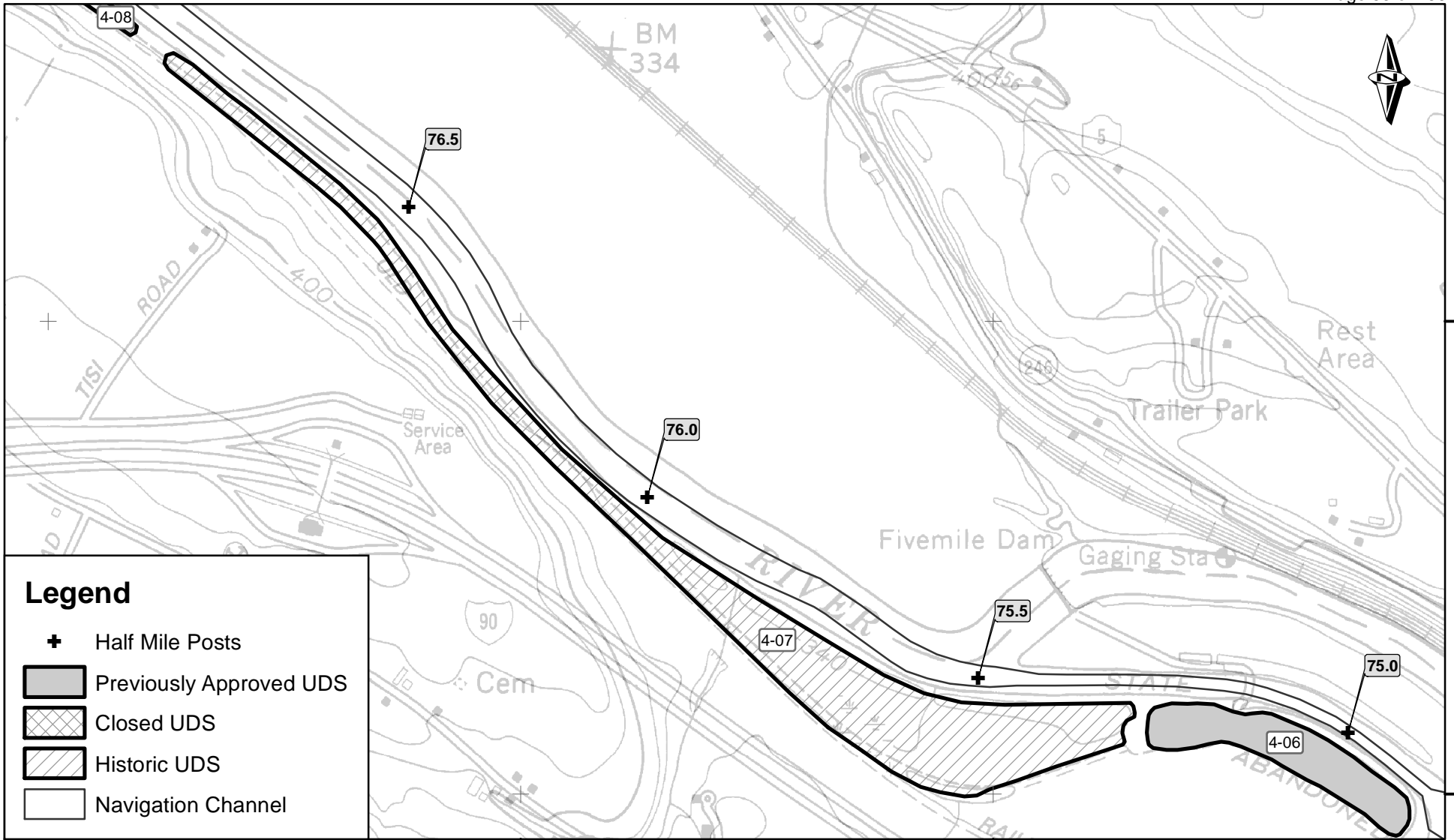
Legend

- Half Mile Posts
- Previously Approved UDS
- Closed UDS
- Historic UDS
- Navigation Channel

Grid: Meters, UTM, NAD83, Zone 18N
 Location: Little Falls 7.5 min Quadrangle and Oppenheim 7.5 min Quadrangle



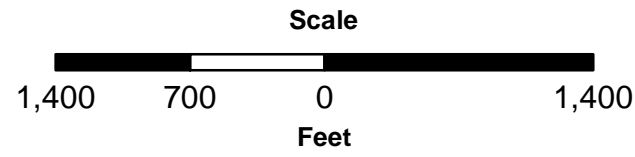
New York State Barge Canal
 Erie Canal
 New York State Canal Corporation
 Eastern Division, Section 4
 Lock E16 to Oneida Lake, Sheet 3



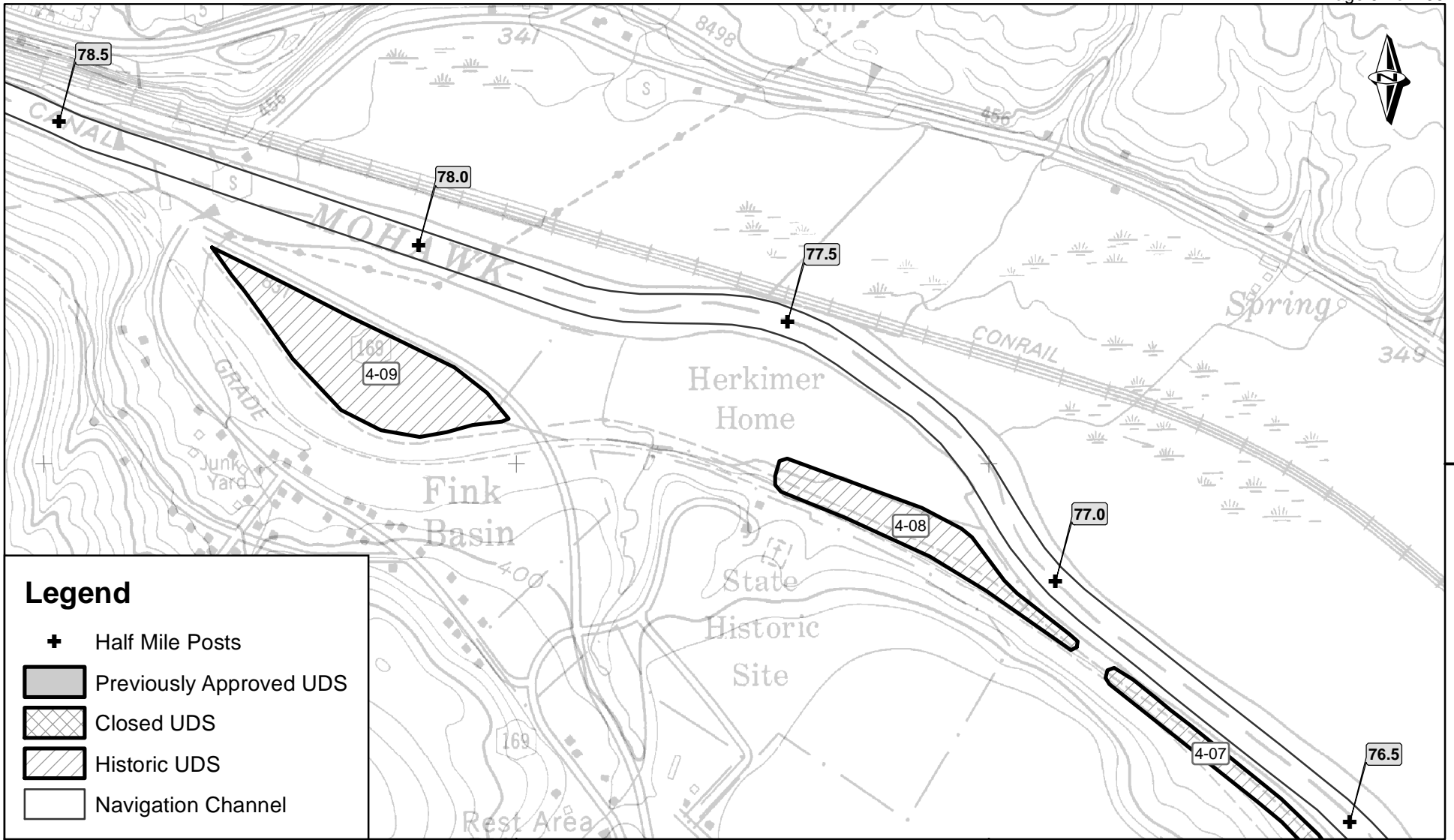
Legend

- Half Mile Posts
- Previously Approved UDS
- Closed UDS
- Historic UDS
- Navigation Channel

Grid: Meters, UTM, NAD83, Zone 18N
 Location: Little Falls 7.5 min Quadrangle



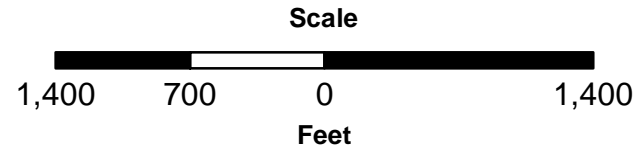
New York State Barge Canal
Erie Canal
 New York State Canal Corporation
 Eastern Division, Section 4
 Lock E16 to Oneida Lake, Sheet 4



Legend

-  Half Mile Posts
-  Previously Approved UDS
-  Closed UDS
-  Historic UDS
-  Navigation Channel

Grid: Meters, UTM, NAD83, Zone 18N
 Location: Little Falls 7.5 min Quadrangle



New York State Barge Canal
 Erie Canal
 New York State Canal Corporation
 Eastern Division, Section 4
 Lock E16 to Oneida Lake, Sheet 5