


[ (b)(1) ]

# US NORTHERN COMMAND



## (U) SPACE SHUTTLE LAUNCH BASELINE ASSESSMENT


JANUARY 2009



## SPECIAL EVENT ASSESSMENT (SEA)

Peterson AFB, CO  
09 January 2009

UNITED STATES NORTHERN COMMAND



(b)(1)

( (b)(1) )

[

](b)(1)

# (U) SCOPE

(U//FOUO) This SEA baseline product captures the static vulnerabilities and general threats associated with space shuttle launch operations in FY09. It is an integrated USNORTHCOM operational and intelligence assessment using elements of the traditional Joint Intelligence Preparation of the Battlespace (JIPB) methodology.

(U//FOUO) The baseline assessment incorporates reporting and analyses from traditional intelligence sources, military services, US Secret Service (USSS), Federal Bureau of Investigation (FBI), local law enforcement organizations, open source exploitation and operational planning. Mission-specific threats are contained in the Operational Planning Support Document, which will contain relevant updates to threat and vulnerabilities as known.

(U) Refer questions and submit feedback regarding the overall product to Mr. C (b)(6) at DSN 692-9469 or (b)(6) C (b)(6) ]@northcom.mil.

enforcement and non-DOD sources. This information is reported in IAW DOD 5200.27.

(U) Geospatial Products. Geospatial products used in this SEA incorporate imagery and geospatial data derived from either DOD or commercial vendor sources. Imagery licensing requirements restrict distribution and use of these geospatial products to DOD or intelligence community channels. Refer questions or requests for release to Mr. C (b)(6) ] JIOC-N/J24G, (719) 554-8559, DSN 692-8559, (b)(6) C (b)(6) ]@northcom.smil.mil

(U) Open Source. Refer questions related to open source intelligence (OSINT) to N-NC Senior OSINT Analyst, Ms. C (b)(6) ] (b)(6) C (b)(6) ] JIOC-N/J24SO OSINT Team, DSN 692-8651, Comm (719) 554-8651, (b)(6) C (b)(6) ]@northcom.smil.mil

## (U) Security Classification and Dissemination Guidance:

(U) Intelligence-Derived Reporting. This assessment complies with Executive Order 12333, US Intelligence Activities, dated 3 December 1981, and applicable DOD regulations.

(U) Domestic Threat Assessment. Portions of this assessment are derived from law

### TABLE OF CONTENTS

(U) Scope	i
(U) Executive Summary	1
(U) Operational Environment Assessment	2
(U) Threat Assessment	13
(U) Appendix A: References	34

[

](b)(1)


( ) (b)(1)

US NORTHERN COMMAND



UNITED STATES NORTHERN COMMAND

(U) 2009 UNITED STATES PRESIDENTIAL  
INAUGURATION  
WASHINGTON, DC  
15 - 24 JANUARY 2009




(U) SPECIAL EVENT ASSESSMENT (SEA)

Peterson AFB, CO  
19 December 2008

(b)(6)

( ) (b)(1)



(

) (b)(1)

# (U) TABLE OF CONTENTS

---

- (U) Table of Contents ..... i
- (U) Scope ..... 2
  - (U) Overview ..... 2
    - (U) Security Classification and Dissemination Guidance: ..... 2
- (U) Key Finding ..... 4
  - (U) Operational Environment ..... 4
  - (U) Threat ..... 4
  - (U) Exploitable DoD or Infrastructure Sectors ..... 4
- (U) Event Overview ..... 5
- (U) Operational Environment Assessment ..... 7
  - (U) Overview ..... 7
  - (U) Critical Infrastructure ..... 7
    - (U) Temporary Aviation Flight Restrictions ..... 11
    - (U) Supporting Security Forces ..... 13
- (U) Threat Assessment ..... 15
- (U) Appendix A: Other Reading ..... 21
- (U) Appendix B: Product Feedback ..... 22
- (U) Appendix C: Footnotes and References ..... 23

(

) (b)(1)


US NORTHERN COMMAND



UNITED STATES NORTHERN COMMAND

(U) SUPER BOWL XLIII

TAMPA, FL  
1 FEBRUARY 2009



(U) SPECIAL EVENT ASSESSMENT (SEA)

Peterson AFB, CO  
05 December 2009

(b)(1)

## (U) TABLE OF CONTENTS

---

(U) Table of Contents .....	i
(U) Scope .....	1
(U) Overview.....	1
(U) Security Classification and Dissemination Guidance: .....	1
(U) Executive Summary .....	2
(U) Overview.....	2
(U) Key Findings .....	2
(U) Operational Environment .....	2
(U) Open Source Overview .....	3
(U) Red Team Assessment.....	3
(U) Operational Environment Assessment .....	4
(U) Overview.....	4
(U) Geography, Climate & Demographics.....	4
(U) Geography .....	4
(U) Climate.....	5
(U) Demographics .....	5
(U) Environmental Features .....	6
(U) The Raymond James Stadium <sup>USPER</sup> .....	6
(U) Alternate Super Bowl Festivity Venues .....	9
(U) Stadium Security .....	9
(U) Temporary Aviation Flight Restrictions .....	9
(U) Supporting Security Forces.....	11
(U) Critical Infrastructure .....	12
(U) Threat Assessment .....	15
(U) Domestic Threat.....	17
(U) Red Team Assessment.....	19
(U) Appendix A: Other Reading.....	21
(U) Appendix B: Raymond James Stadium <sup>USPER</sup> .....	22
(U) Appendix C: Stadium Parking for the Super Bowl .....	23
(U) Appendix D: Operational Planning Graphic 01.....	24

(U) Appendix E: Operational Planning Graphic 02 ..... 25  
(U) Appendix F: Security Screening Restrictions..... 26  
(U) Appendix G: Chemical Infrastructure ..... 27  
(U) Appendix H: Postulated HE VBIED Detonations ..... 30  
(U) Appendix I: Product Feedback..... 31  
(U) Appendix J: Footnotes and References ..... 32