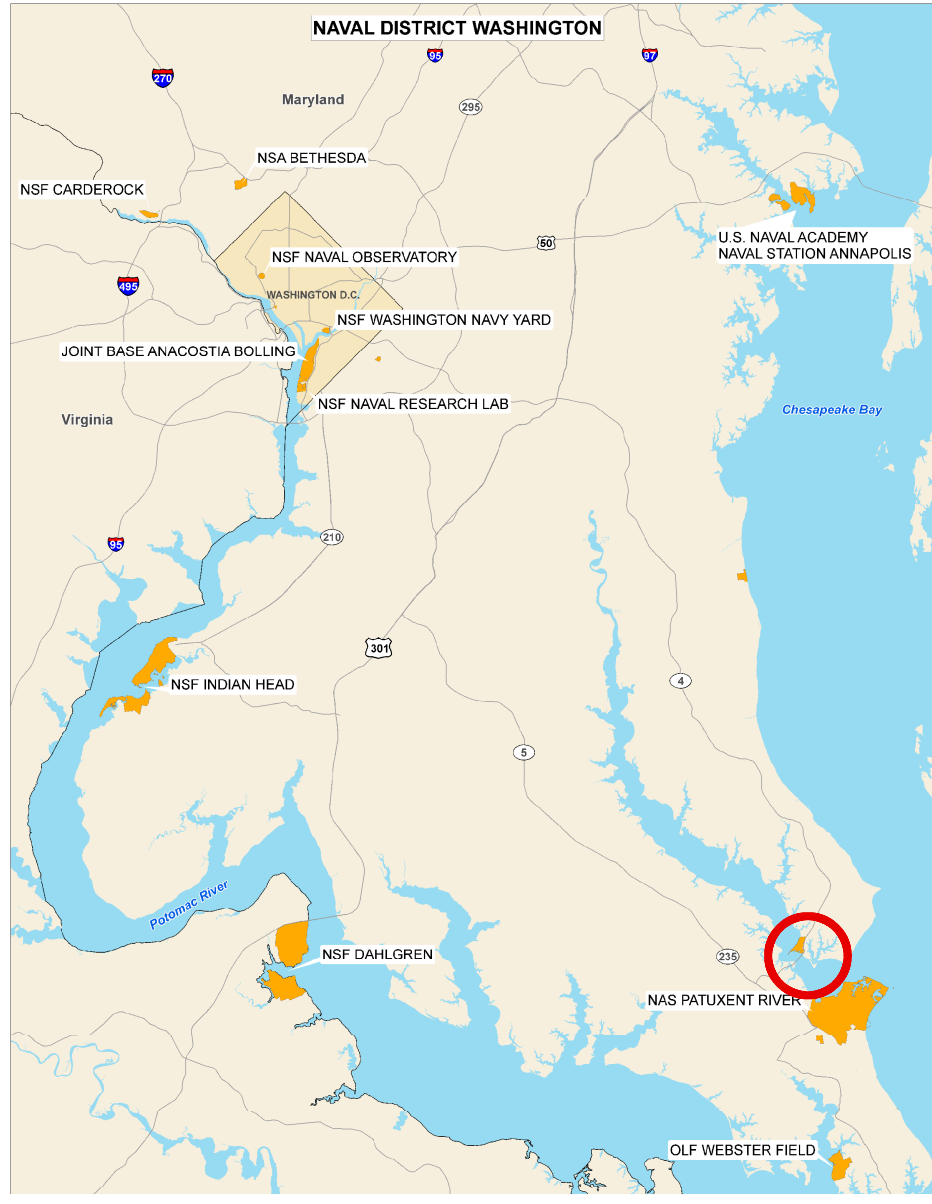


# 2015 NAS Patuxent River Solomons Island Base Map



Patuxent River


Patuxent River

## Legend

- Recreation
- Unpaved Road
- Gate Line
- Pier
- Fence
- Airfield Facility
- Wall
- Airfield
- ▲ Tower Point
- Swimming Pool
- Campground Area
- Building
- Playground
- Canopy Pavilion
- Calvert County
- Open Storage
- Shed
- Slab
- Tower Area
- Sidewalk
- Footbridge
- Parking
- Paved Road

**Naval Facilities Engineering Command**


NAS Patuxent River Public Works  
(301) 757-1090



Grid: State Plane (Feet),  
Geographic (Lat/Long)  
Coordinate System:  
State Plane Maryland 1900  
Datum: NAD 1983  
Map Units: Feet

EXISTING CONDITIONS AS OF 02 MARCH 2015

1:3,000



0 125 250 500 750 1,000  
0 50 100 200 300  
Meters

This map is for reference only. Although every effort has been made to ensure the accuracy of information, errors and conditions originating from physical sources used to develop the database may be reflected on this map. The USN & NAVFAC shall not be liable for any errors, omissions, or damage that results from inappropriate use of this document.

