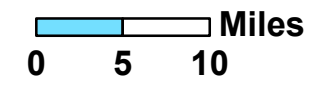
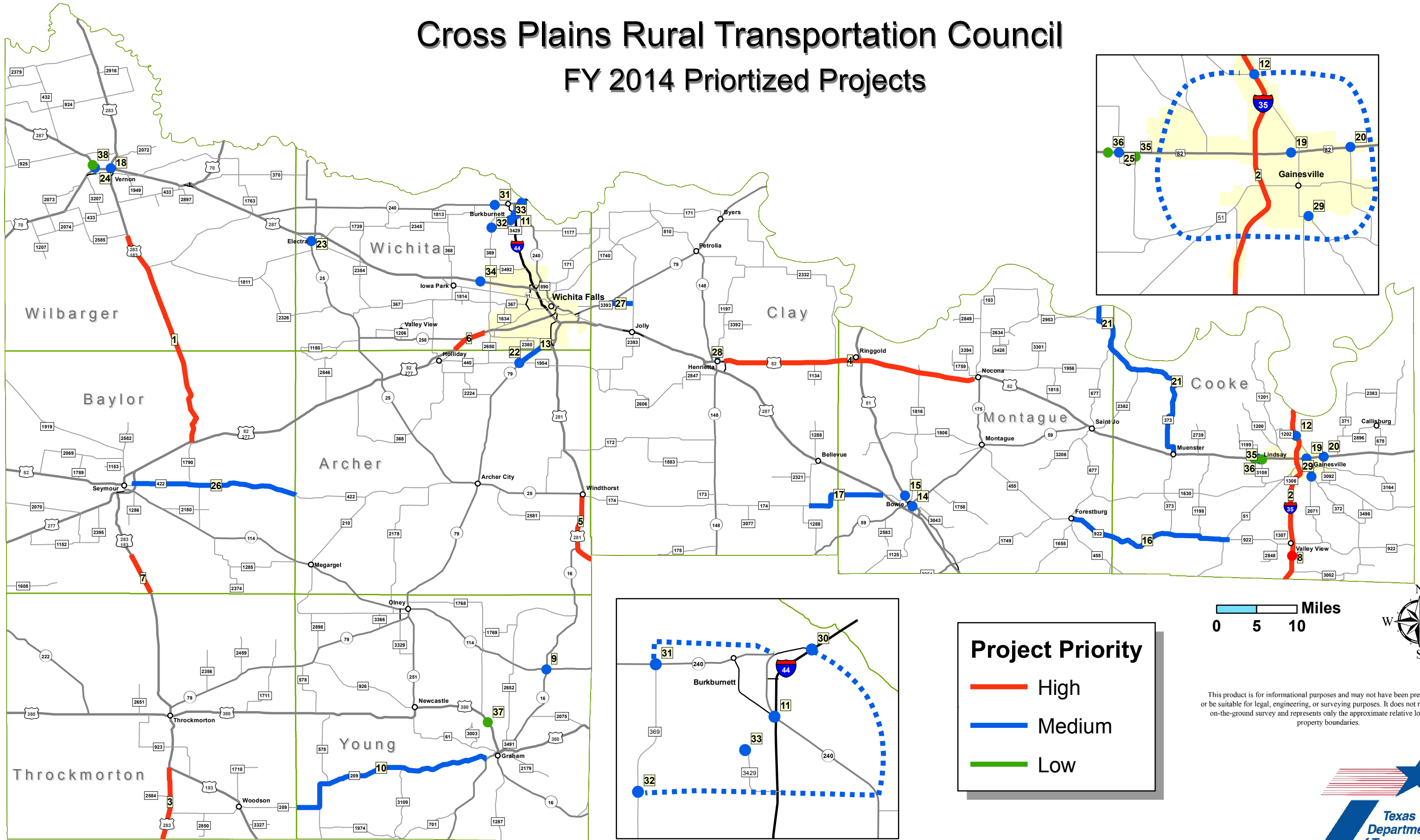


# Cross Plains Rural Transportation Council FY 2014 Prioritized Projects

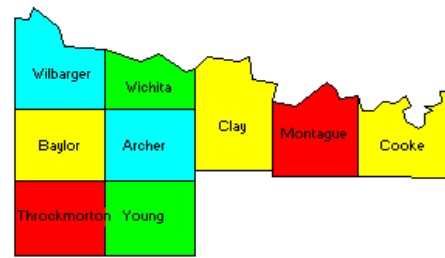


**Project Priority**

- High
- Medium
- Low

This product is for informational purposes and may not have been prepared for or be suitable for legal, engineering, or surveying purposes. It does not represent an on-the-ground survey and represents only the approximate relative location of property boundaries.



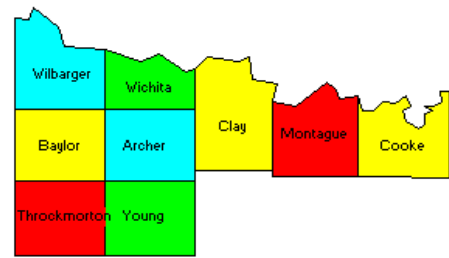


**CROSS PLAINS RURAL TRANSPORTATION COUNCIL**

**FY 2014 PRIORITIZED PROJECTS**



Project Priority	Highway	County	Limits	Description	Priority	Score	Regional or Local	Safety
1	US 183	Baylor/Wilb.	FM 2585 (South of Vernon) to US 82 (Resubmitted)	Widen Roadway, Full-width Super-2 (27.4 mi)	High	4.125	R	Yes
2	IH 35	Cooke	From Denton CL to Oklahoma	Widen Roadway, Add Lanes	High	3.875	R	Yes
3	US 283	Throckmorton	US 283/183 Split to Shackelford County Line	Widen Roadway, Add Shoulders (8.9 mi)	High	3.875	R	Yes
4	US 82	Clay/Mont.	From Henrietta to Nocona	Upgrade to 4 Lane Divided Facility	High	3.813	R	Yes
5	US 281	Archer	From SH 25 (submitted Scotland) to Jack CL	Widen Roadway, Upgrade to Super-2 (14.9 mi)	High	3.750	R	Yes
6	US 82	Wichita	Archer County Line to 0.7 mi West of FM 369 (Gap Project)	Realignment - Upgrade to 4 Lane Divided Facility	High	3.563	R	Yes
7	US 183	Baylor	6.2 mi N of Throckmorton Co Line to Throckmorton Co Line	Widen Roadway, Add Shoulders (6.2 mi)	High	3.500	R	Yes
8	IH 35	Cooke	From SB On-ramp from Valley View to Spring Creek Bridge	Improve Safety of Merge, Widen Bridge	High	3.375	L	Yes
9	SH 114	Young	At SH 16	Construct Overpass	Med	3.250	L	Yes
10	FM 209	Young	Throckmorton County Line to SH 67	Replace or Extend Structures (23.8 mi)	Med	3.188	L	Yes
11	IH 44	Wichita	IH 44 at SH 240 Intersection	Reconstruct Intersection	Med	2.938	R	Yes
12	IH 35 G'ville LP	Cooke	Spring Creek Road to FM 1202/Prime Outlets Blvd.	Provide access between IH 35 & US 82	Med	2.813	R	No
13	SH 79	Archer/Wichita	FM 1954 to Professional Drive	Add Continuous 2-Way Left Turn Lane (3.8 mi)	Med	2.750	L	Yes
14	FM 1125	Montague	In Bowie, 0.1 mi SW of US 81 (Resubmitted)	Replace Existing Railroad Underpass	Med	2.750	L	Yes
15	US 81	Montague	North of Bowie to South of Bowie	Congestion at US 81/SH 59, increased truck traffic (4.5 mi)	Med	2.750	L	No
16	FM 922	Cooke/Mont.	From Forestburg to Era	Widen Roadway, Add Shoulders (17.7 mi)	Med	2.625	L	Yes
17	FM 174	Clay/Mont.	From Vashti to Bowie	Widen Roadway, Add Shoulders (9.7 mi)	Med	2.438	L	Yes
18	US 283	Wilbarger	US 287 to 0.25 mi North	Construct New Railroad Grade Separation Overpass	Med	2.438	L	No
19	Lawrence St	Cooke	At US 82 Intersection NB & SB	Turning lanes for Lawrence St	Med	2.313	L	Yes
20	US 82	Cooke	At FM 3092	Construct Overpass	Med	2.188	L	No
21	FM 677 & FM 373	Cooke	From the Red River to US 82	Widen Roadway, Add Shoulders (25.6 mi)	Med	2.125	L	No
22	FM 1954	Archer	0.25 Miles West of SH 79 to SH 79	Realignment of Roadway	Med	2.063	L	No
23	SH 25 at BU 287H	Wichita	At SH 25 & BU 287H from S side to N side of RR	Construct Overpass	Med	2.063	L	No
24	US 70	Wilbarger	US 70 at US 287	Drainage Improvement	Med	2.063	L	No
25	FM 1199	Cooke	At US 82 in Lindsay	Construct Overpass	Med	2.000	L	No
26	FM 422	Baylor	Seymour to Archer County Line	Widen Roadway, Add Shoulders (17.0 mi)	Med	1.938	L	No
27	FM 3393	Clay	FM 2393 to SH 79	Rehabilitate and Overlay Roadway	Med	1.938	L	No
28	FM 1197	Clay	US 82 to North City Limits Henrietta	Add Shoulders, Curb and Gutter and Storm Sewer (1.5 mi)	Med	1.875	L	No
29	Anthony Street	Cooke	Rice Avenue to Lindsay Street	Construct RR Overpass	Med	1.875	L	No
30	SH 240 Connector	Wichita	IH 44 Exchange to SH 240 Intersection with Daniels Rd	New Route - Loop around East side of Burkburnett (4.0 mi)	Med	1.813	L	No
31	Gresham Road	Wichita	FM 369 at SH 240 to Gresham Rd at LP 267	New Location - Non Freeway Facility	Med	1.750	L	No
32	FM 3429	Wichita	FM 369 to SH 240	Extend Existing FM Roadway (4.3 mi)	Med	1.688	L	No
33	FM 3429/Daniels Rd	Wichita	IH 44/Daniels Rd Exit to West Ameron/Preston Intersection	Reconstruct - Realignment of Section (1.5 mi)	Med	1.688	L	No
34	US 287	Wichita	Rifle Range Rd to Peterson Rd	New frontage roads along US 287, both sides of hwy (1.6 mi)	Med	1.688	L	No
35	FM 1199	Cooke	Ninth Street to Sixth Street in Lindsay	Replace Bridge	Low	1.625	L	No
36	US 82	Cooke	East City Limits to West City Limits in Lindsay	Construct Frontage Roads along South side	Low	1.375	L	No
37	Eastside Lake Rd	Young	Improve and Redesignate as FM	Improve Roadway and Redesignate as FM (4.0 mi)	Low	1.250	L	No
38	US 287	Wilbarger	At East and West City Limits	Provide decorative entry ways	Low	1.188	L	No



**CROSS PLAINS RURAL TRANSPORTATION COUNCIL**

**FY 2014 PRIORITIZED PROJECTS**



Project Priority	Highway	County	Limits	Description	Priority	Score	Regional or Local	Safety
------------------	---------	--------	--------	-------------	----------	-------	-------------------	--------

**Projects Recommended for Removal (Projects that received multiple votes for removal or were recommended for removal by the submitting entity. )**

23	SH 25 at BU 287H	Wichita	At SH 25 & BU 287H from S side to N side of RR	Construct Overpass	Med	2.063	L	No
26	FM 422	Baylor	Seymour to Archer County Line	Widen Roadway, Add Shoulders (17.0 mi)	Med	1.938	L	No
27	FM 3393	Clay	FM 2393 to SH 79	Rehabilitate and Overlay Roadway	Med	1.938	L	No
37	Eastside Lake Rd	Young	Improve and Redesignate as FM	Improve Roadway and Redesignate as FM (4.0 mi)	Low	1.250	L	No
38	US 287	Wilbarger	At East and West City Limits	Provide decorative entry ways	Low	1.188	L	No

Voting members include each of the 9 county judges and 1 representative from each incorporated city including Wichita Falls. The chief elected official, Judge or Mayor, may designate a proxy in writing. Per By-laws 10-16-2008