


PLANNED PROJECTS TO BE LET

AUGUST 2014















FY 2015



The Planned Projects To Be Let report was produced to fulfill the requirements of the Texas Department of Transportation's (TxDOT) Rider 14(j) Appropriations Act. The report identifies projects TxDOT expects to go to letting in fiscal year (FY) 2015. The list of projects was pulled from TxDOT's project database, Design and Construction Information System (DCIS), in July, 2014. The following icons are used in the project list to provide a high-level overview of the benefits of each project:

Table: Project Impact Symbology

	Improves Safety	Improves Connectivity	Expands Economic Opportunity*	Improves Pavement Quality
Low Impact				
Medium Impact				
High Impact				

In accordance with the rider, this report also contains the following additional information:

1. A district-by-district analysis of pavement score targets and how proposed maintenance spending will impact pavement scores; and
2. A detailed account of the level of traffic congestion reduced by each proposed project, in districts that contain one of the 50 most-congested roads.

A statewide summary table of “percent of lane-miles of pavement in good or very good condition” can be found on page 2. These pavement projections were produced by the Center for Transportation Research at the University of Texas at Austin as part of TxDOT's Four-Year Pavement Plan.

Following each district's list of projects is map showing project locations. Detailed maps with project numbers are in Appendix A of this report.

*All projects will have an economic impact in their local area through the jobs they produce. The impacts identified in this report extend further than the project-based job creation

Table 1: Percent of Lane-Miles of Pavement in Good or Very Good Condition* FY 2003-2017

District	FY 2003	FY 2004	FY 2005	FY 2006	FY 2007	FY 2008	FY 2009	FY 2010	FY 2011	FY 2012	FY 2013	FY 2014 Actual Performance	FY 2014 Predicted Performance	FY 2015 Predicted Performance	FY 2016 Predicted Performance	FY 2017 Predicted Performance
Abilene	90.87	90.83	89.23	92.09	91.89	91.32	89.31	90.22	88.79	86.91	88.86	86.93	89.75	89.53	88.68	85.82
Amarillo	80.17	85.67	86.89	83.02	85.46	87.25	87.41	86.04	86.13	84.69	81.57	81.72	81.33	82.40	80.57	79.12
Atlanta	92.24	93.48	93.94	94.57	93.57	94.43	94.25	93.35	91.38	88.68	91.18	91.35	92.69	90.58	88.55	83.55
Austin	87.10	88.50	89.81	88.62	84.18	83.00	83.95	82.71	85.04	82.58	90.23	89.64	89.70	89.11	87.84	85.94
Beaumont	74.40	84.24	81.47	83.10	87.25	84.93	86.98	91.06	89.97	91.21	93.06	92.75	93.00	92.74	90.61	88.26
Brownwood	94.27	95.74	94.28	94.56	93.27	93.21	91.17	93.44	95.34	92.47	94.22	92.87	93.40	92.06	89.93	90.27
Bryan	86.09	84.42	84.50	81.85	86.80	86.10	87.57	86.38	87.49	83.80	86.46	86.97	83.14	80.95	79.70	77.59
Childress	90.63	90.62	92.17	91.33	92.59	91.69	91.48	89.53	87.67	91.12	93.96	92.06	93.73	94.35	93.18	90.92
Corpus Christi	81.14	82.24	78.15	81.48	80.68	82.02	83.58	81.58	83.15	78.15	80.19	79.79	80.62	85.41	86.51	84.27
Dallas	72.62	76.14	77.53	71.93	74.48	70.74	75.27	78.28	76.13	75.63	76.76	73.76	73.97	71.87	68.98	65.01
El Paso	85.03	87.99	83.36	83.76	90.17	87.12	87.35	89.01	90.54	90.34	91.79	90.71	91.16	90.21	88.97	86.54
Fort Worth	85.81	85.41	84.75	85.50	83.41	83.01	81.44	85.52	86.70	87.79	89.76	86.51	87.36	84.69	81.30	79.19
Houston	73.82	73.51	77.54	77.93	80.14	79.71	75.80	76.04	75.09	79.75	83.84	80.57	79.65	74.97	69.70	65.02
Laredo	80.42	83.43	83.30	84.60	86.89	85.37	85.37	85.69	74.64	81.78	80.35	84.48	81.79	83.67	84.10	83.90
Lubbock	86.13	88.68	89.82	90.03	91.39	88.83	86.40	87.36	86.40	87.90	88.73	90.96	90.02	91.11	91.07	91.16
Lufkin	85.99	86.21	87.25	88.65	88.26	88.94	87.87	89.30	88.62	88.96	92.01	90.28	89.76	88.23	87.38	83.70
Odessa	96.15	95.04	95.55	94.83	96.15	94.15	93.33	93.33	94.14	95.45	94.26	93.66	93.18	91.88	89.87	87.33
Paris	82.24	86.07	85.60	85.11	77.26	72.68	74.92	80.60	82.68	81.36	87.15	85.58	83.34	82.59	81.08	76.92
Pharr	90.66	90.26	88.43	87.93	83.77	80.95	80.38	84.07	82.64	86.55	88.78	89.67	89.68	91.04	89.30	85.74
San Angelo	94.10	95.27	95.93	96.42	94.89	94.63	94.58	95.23	95.11	95.15	95.45	94.71	94.54	93.23	91.66	87.77
San Antonio	84.94	83.64	82.98	85.08	81.76	87.27	83.03	84.82	86.51	84.67	86.09	81.41	83.08	80.33	76.85	73.21
Tyler	81.34	88.75	90.88	86.17	89.91	86.33	92.28	93.85	94.77	93.75	94.32	91.57	93.94	91.86	89.62	86.27
Waco	87.98	90.14	91.55	92.04	90.90	90.95	86.72	87.54	85.95	84.76	88.10	88.37	86.41	86.04	85.09	85.12
Wichita Falls	90.39	91.05	93.00	90.38	91.76	93.40	92.98	93.18	92.58	92.43	93.20	92.76	91.67	89.50	86.46	81.90
Yoakum	85.31	87.88	90.54	83.81	81.94	86.03	86.08	87.86	88.17	86.63	87.63	84.29	84.16	82.95	82.23	81.69
Statewide	85.28	87.02	87.34	86.69	86.76	86.27	85.94	86.97	86.66	86.47	88.30	87.19	87.64	86.85	85.17	82.65


* A condition score of 70 or higher is considered "Good or Very Good".

Pavement Scores

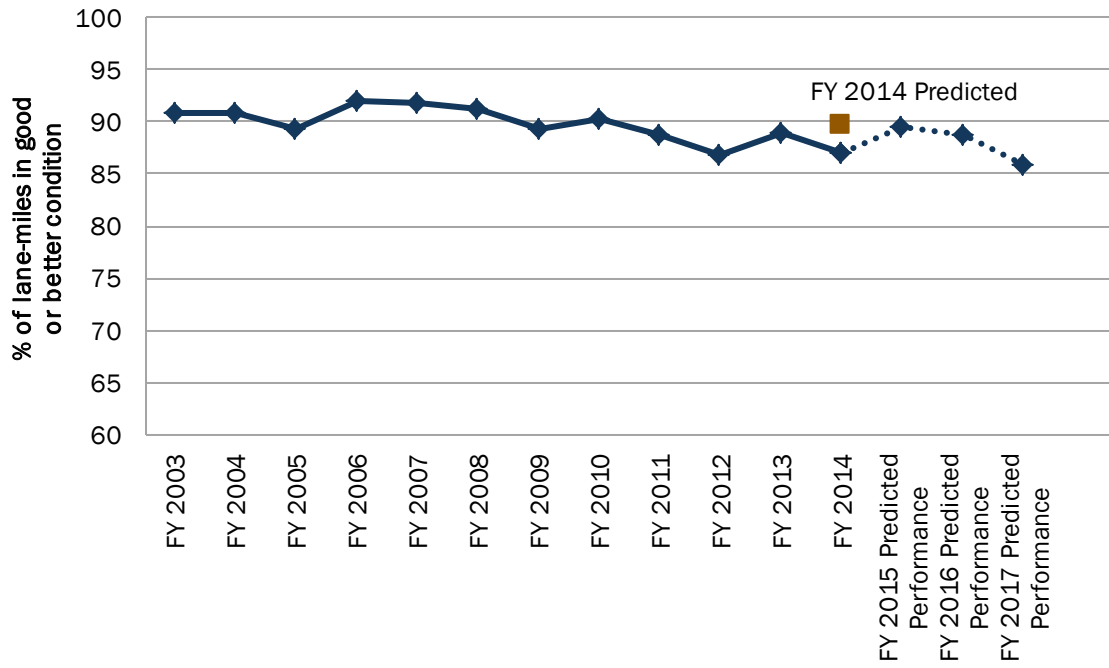
Pavement condition is rated annually using both visual observation and an automated pavement tool called a Profiler. Visual observation identifies the extent of distress categories; while a Profiler is used to measure the ride quality. The pavement condition score is a combination of distress and ride, and is assessed using a “Very Good” to “Very Poor” scale (Table 2). For FY 2014, TxDOT had a statewide pavement condition score of 87.19, which is slightly lower than the predicted 87.64.

Table 2: Pavement Score Breakdown

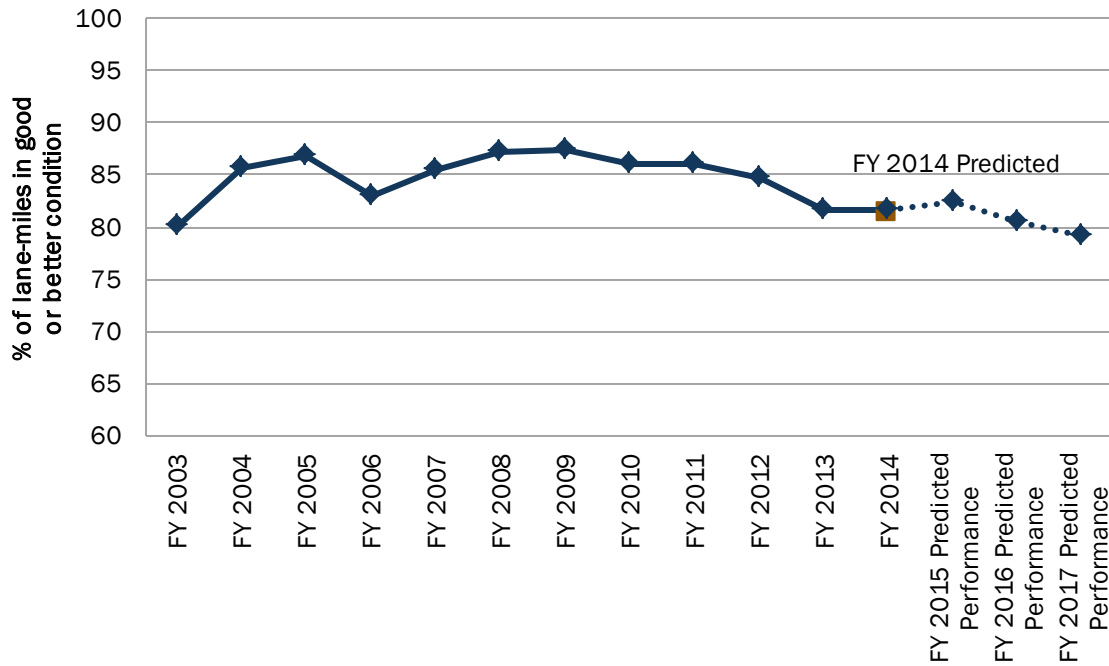
Condition Score	Description
90 - 100	Very Good
70 - 89	Good
50 - 69	Fair
35 - 49	Poor
1 - 34	Very Poor



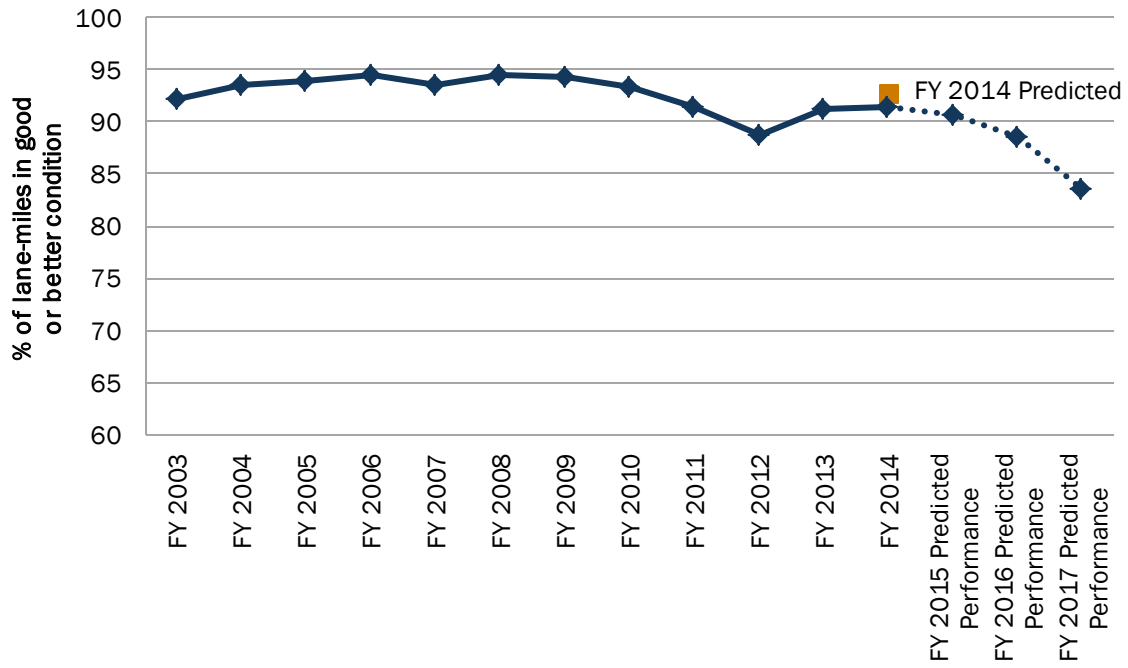
Abilene District



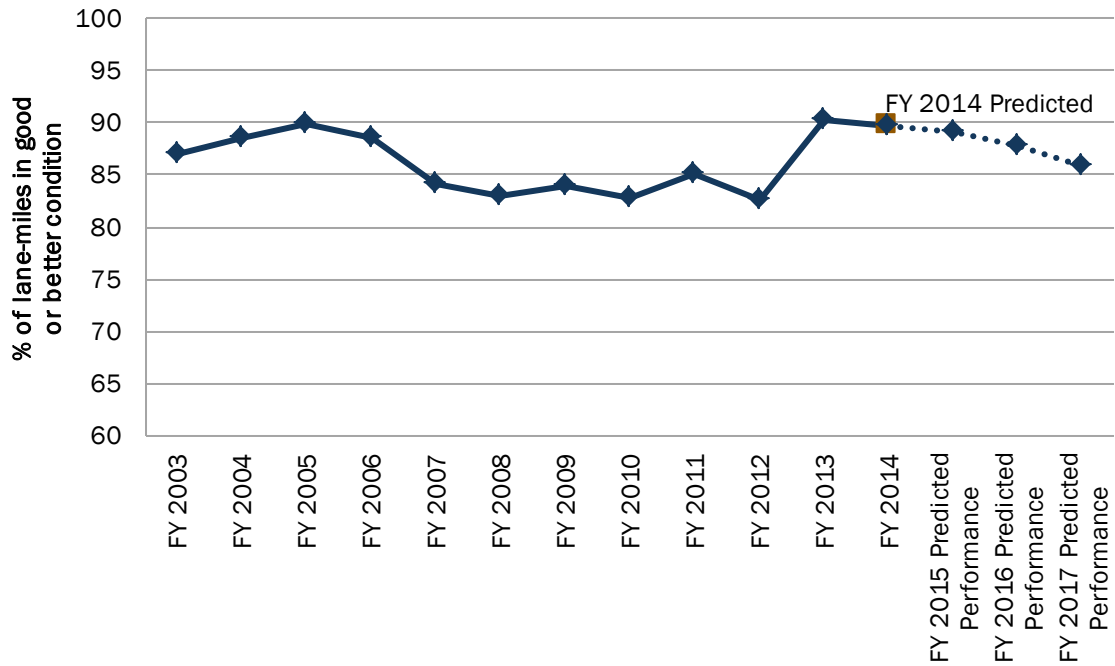
Amarillo District



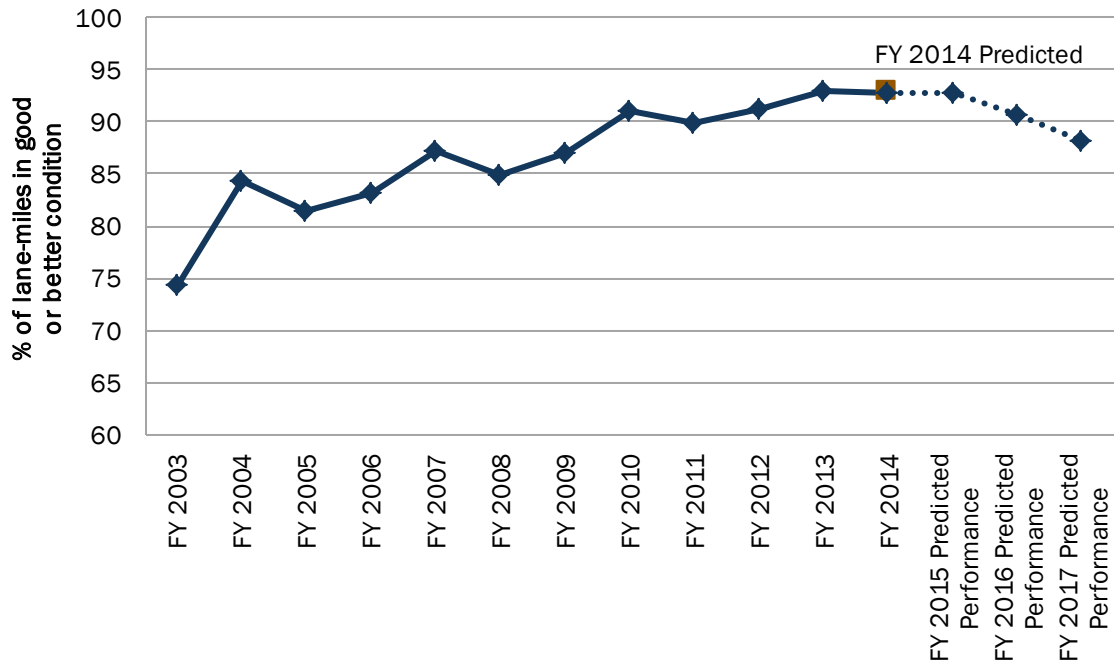
Atlanta District



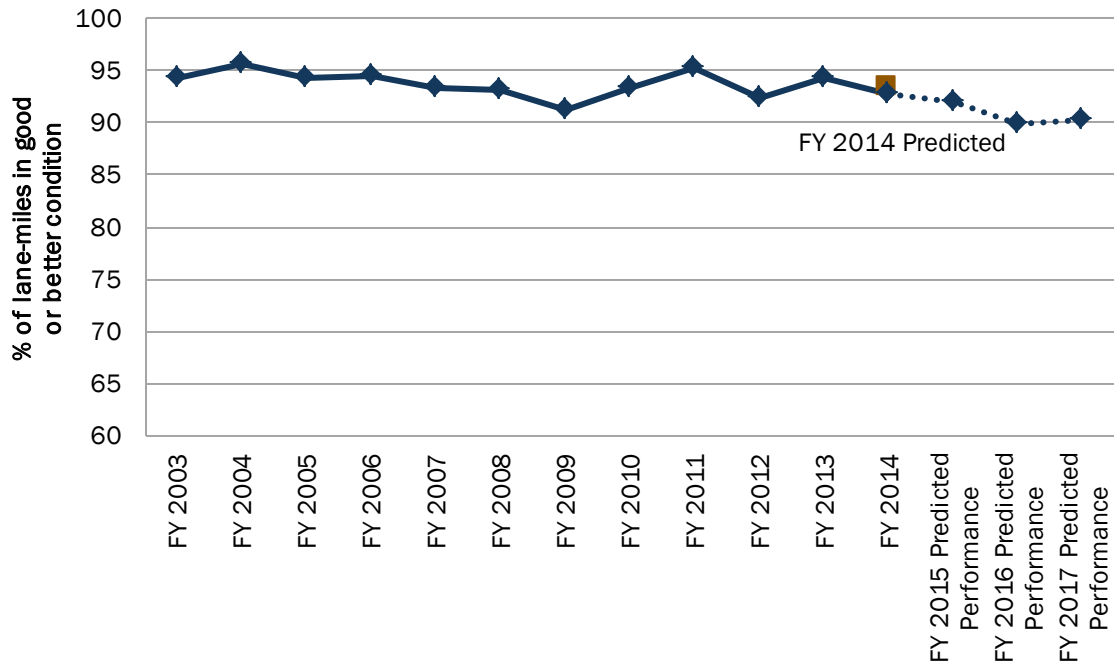
Austin District



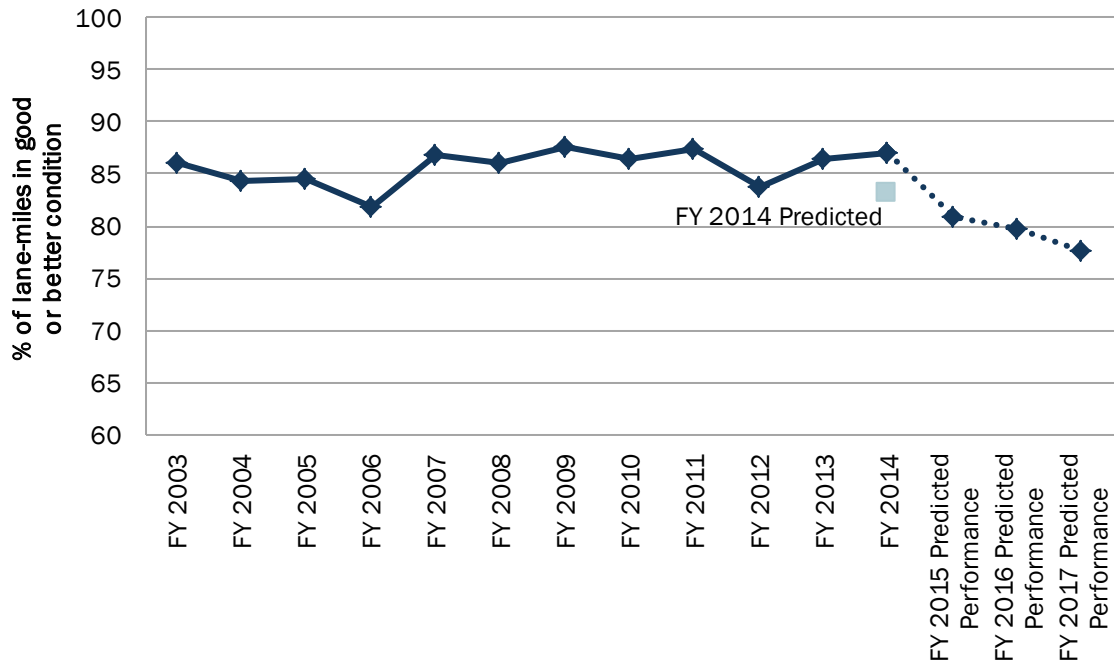
Beaumont District



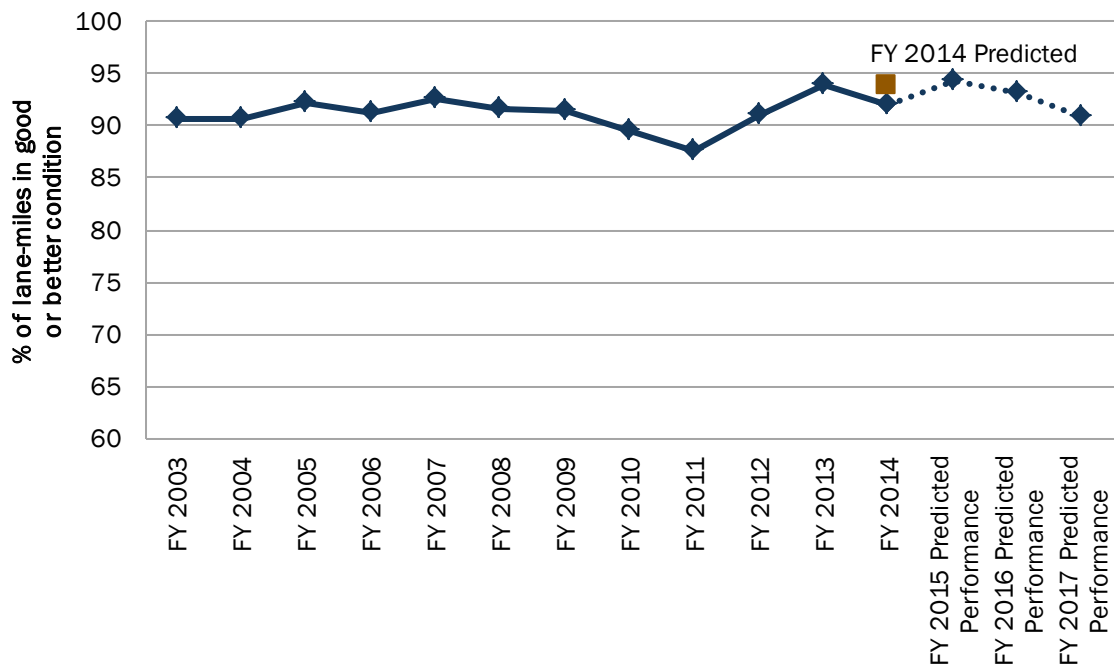
Brownwood District



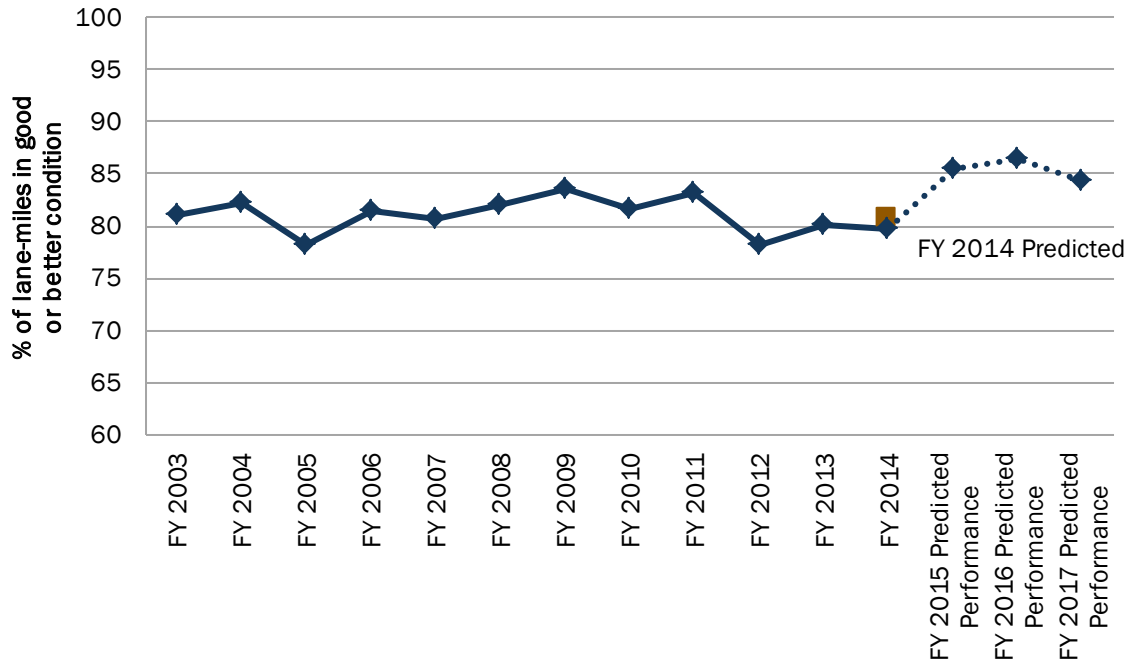
Bryan District



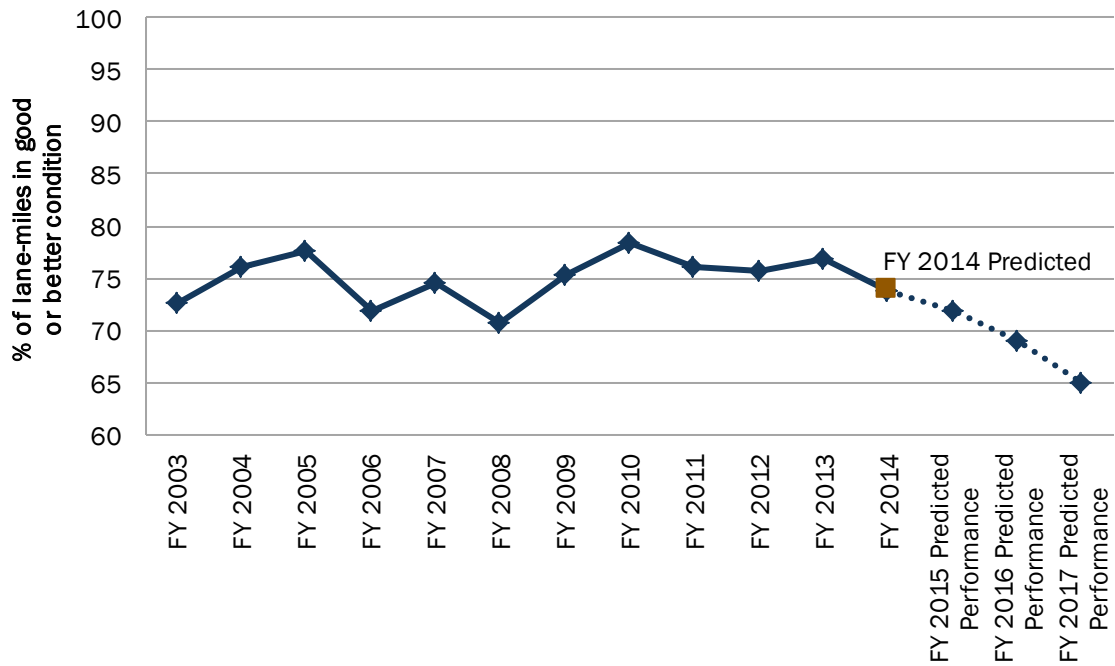
Childress District



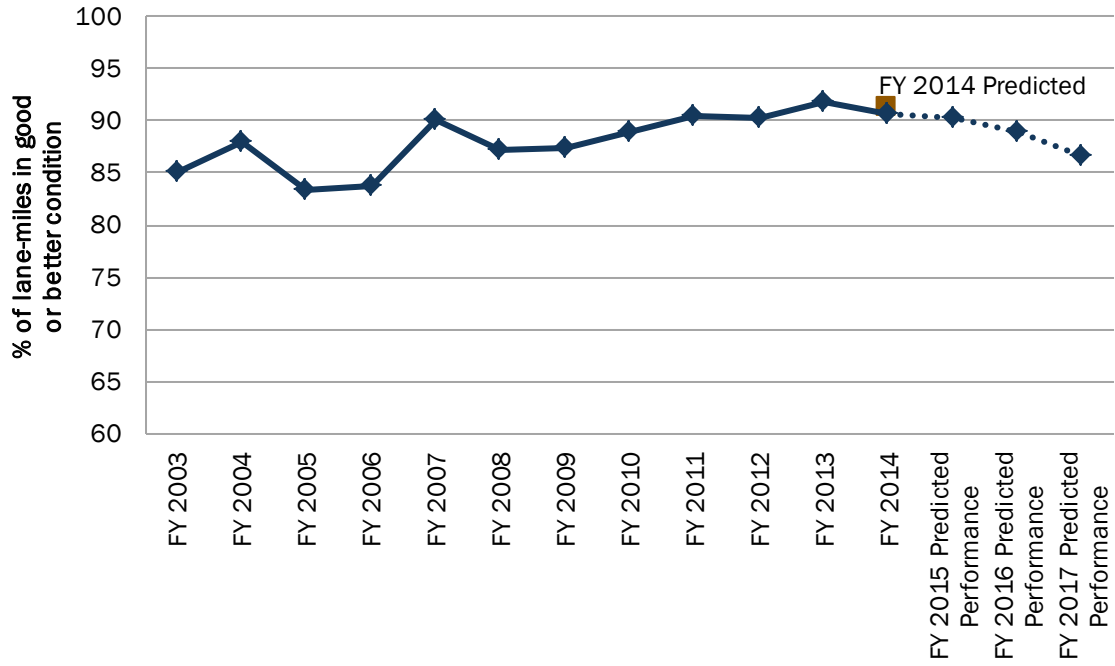
Corpus Christi District



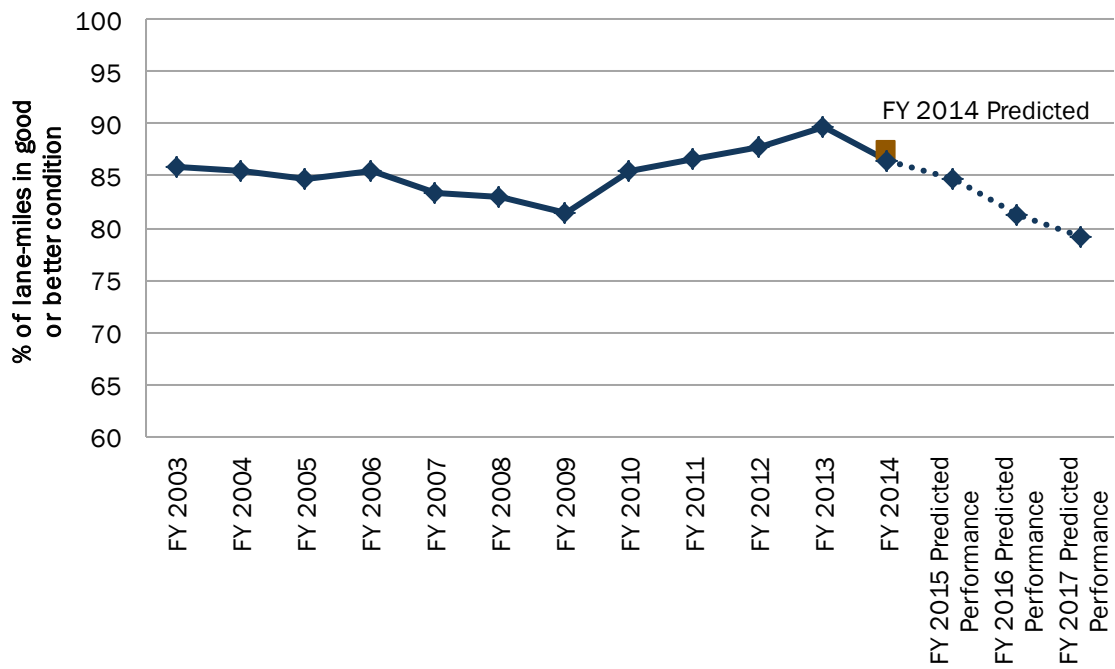
Dallas District



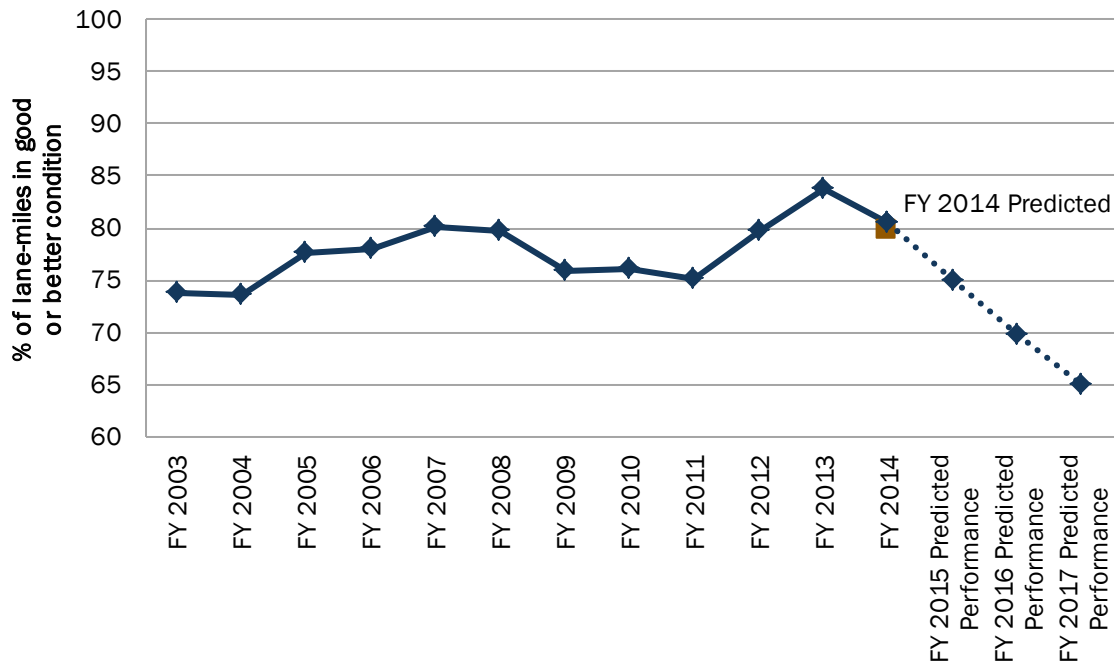
El Paso District



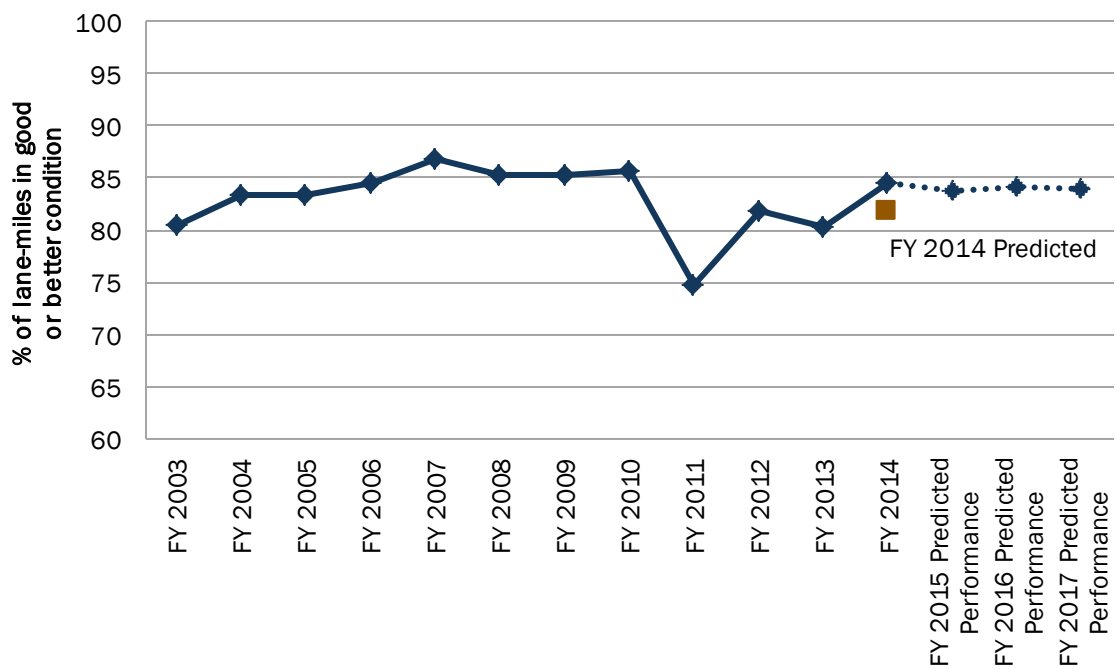
Fort Worth District



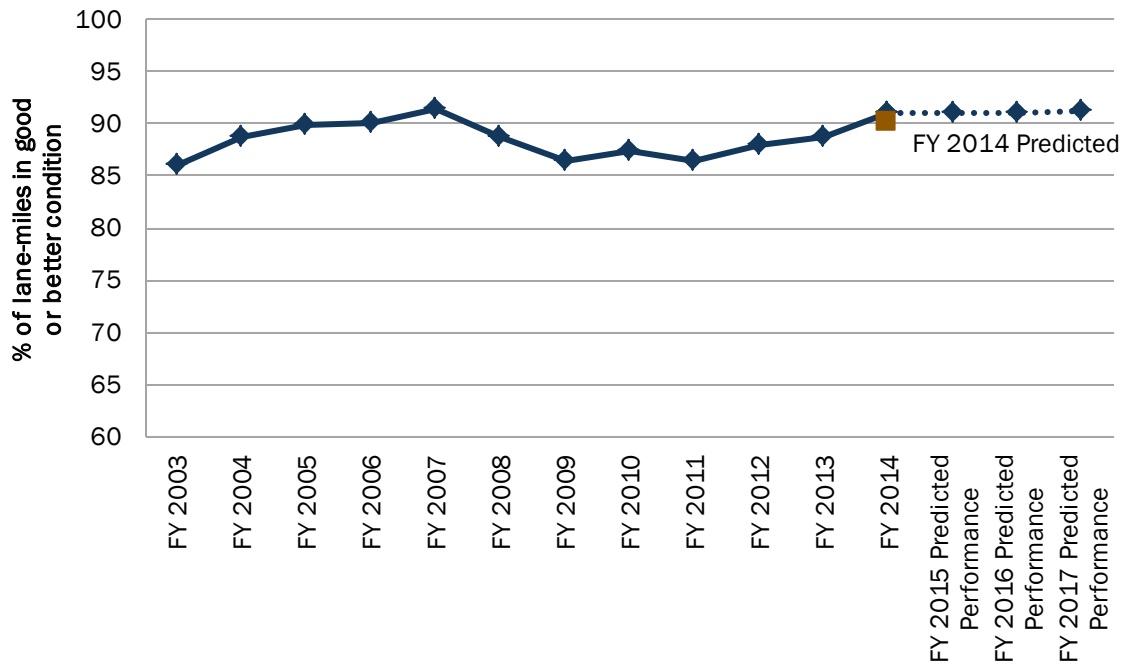
Houston District



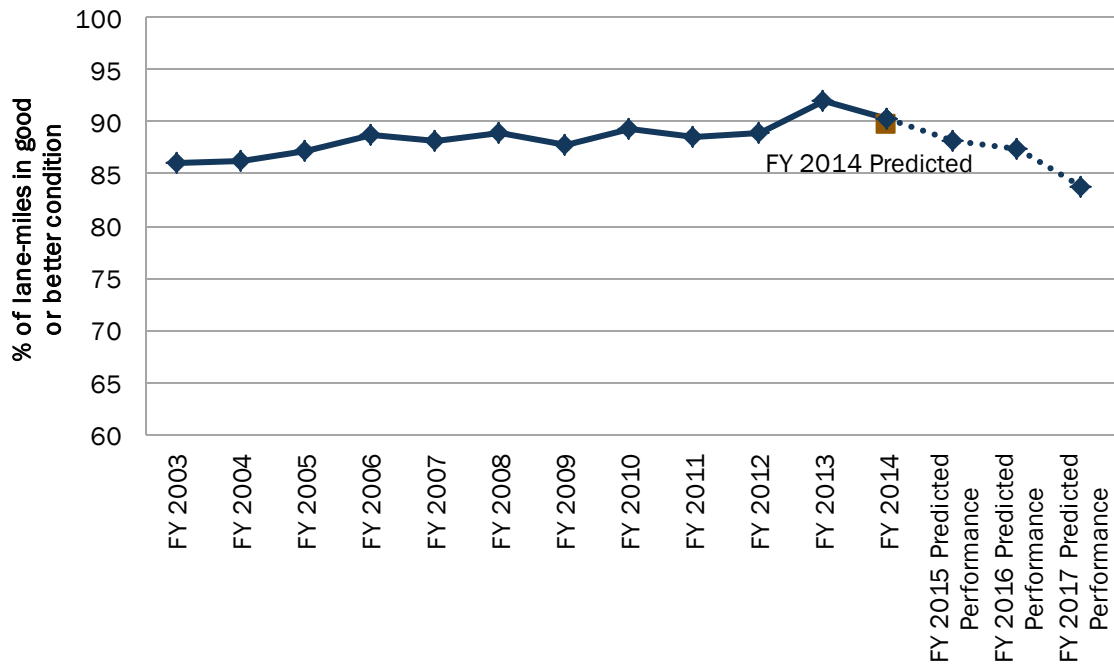
Laredo District



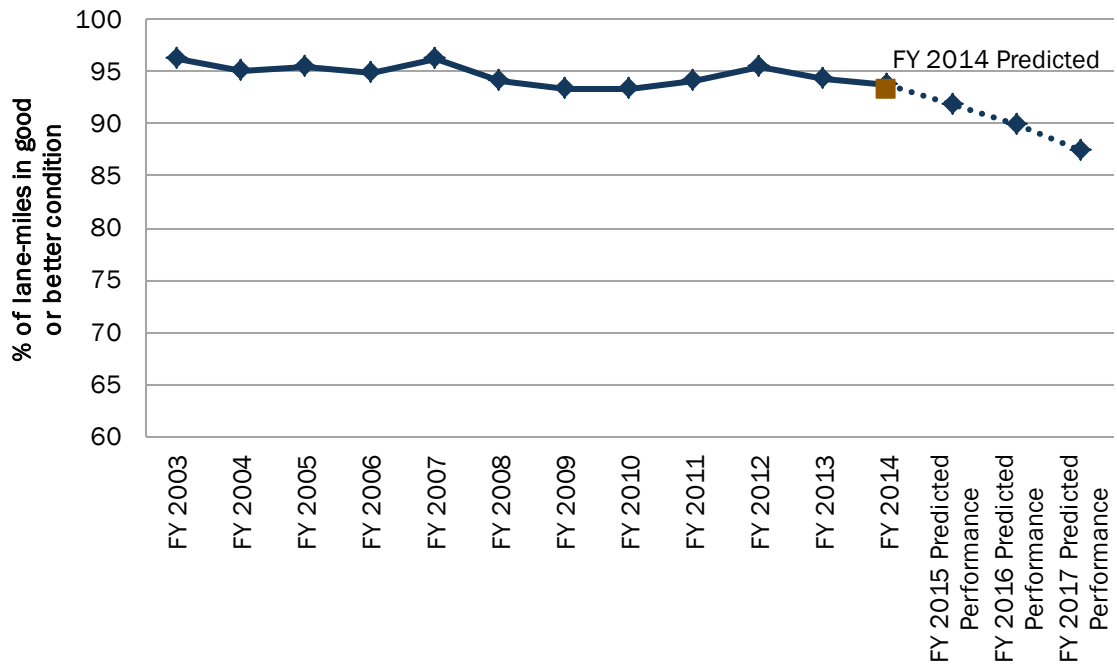
Lubbock District



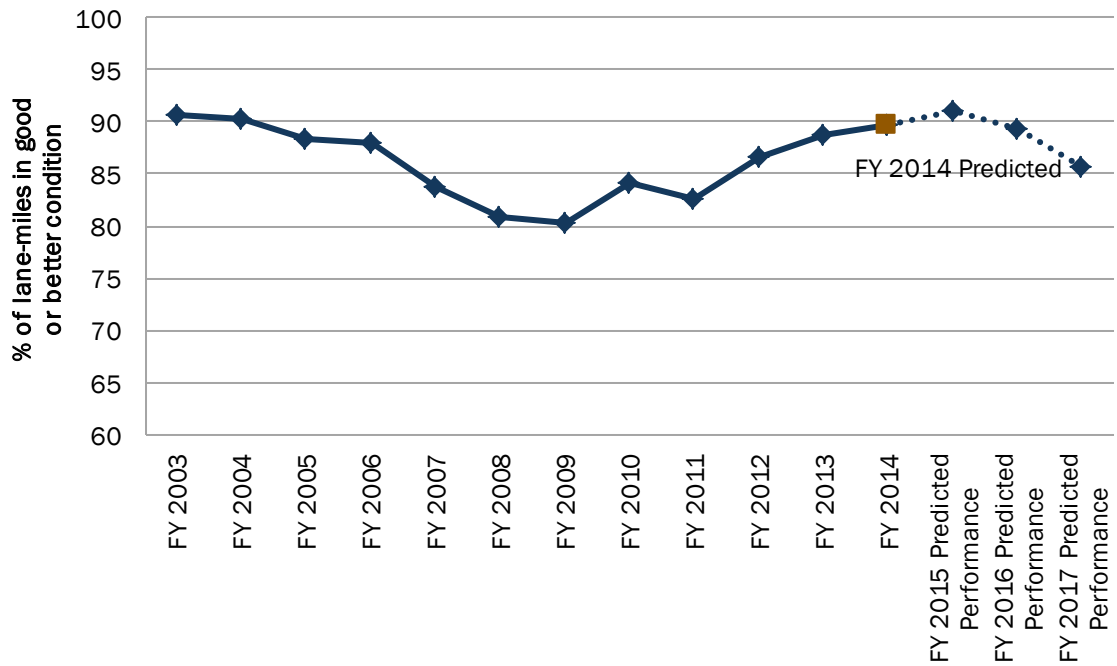
Lufkin District



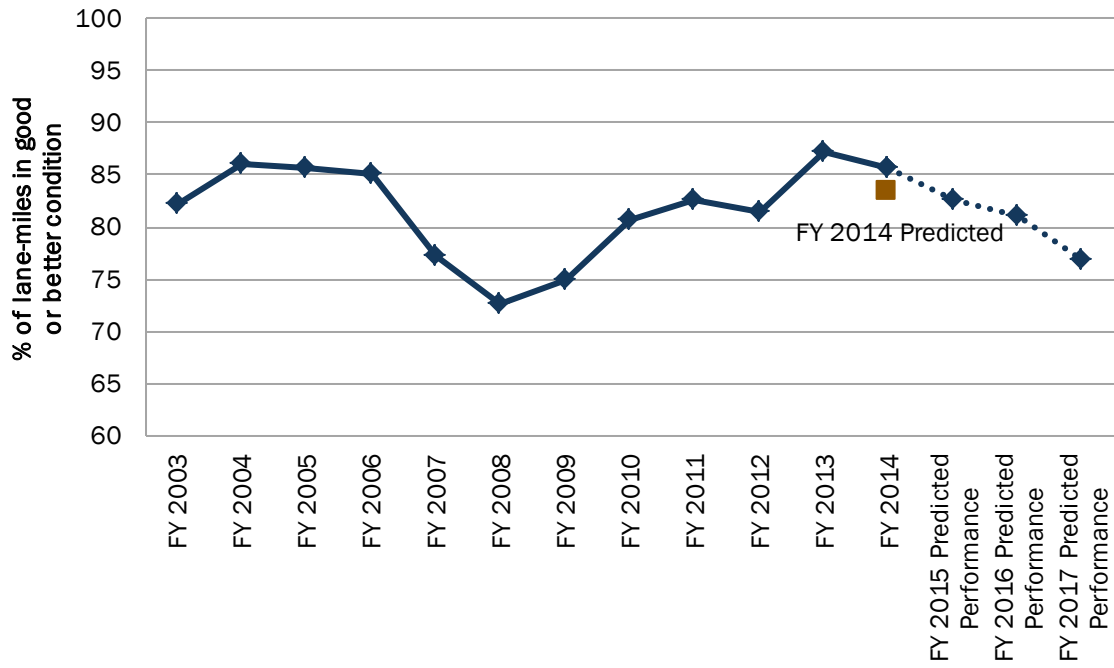
Odessa District



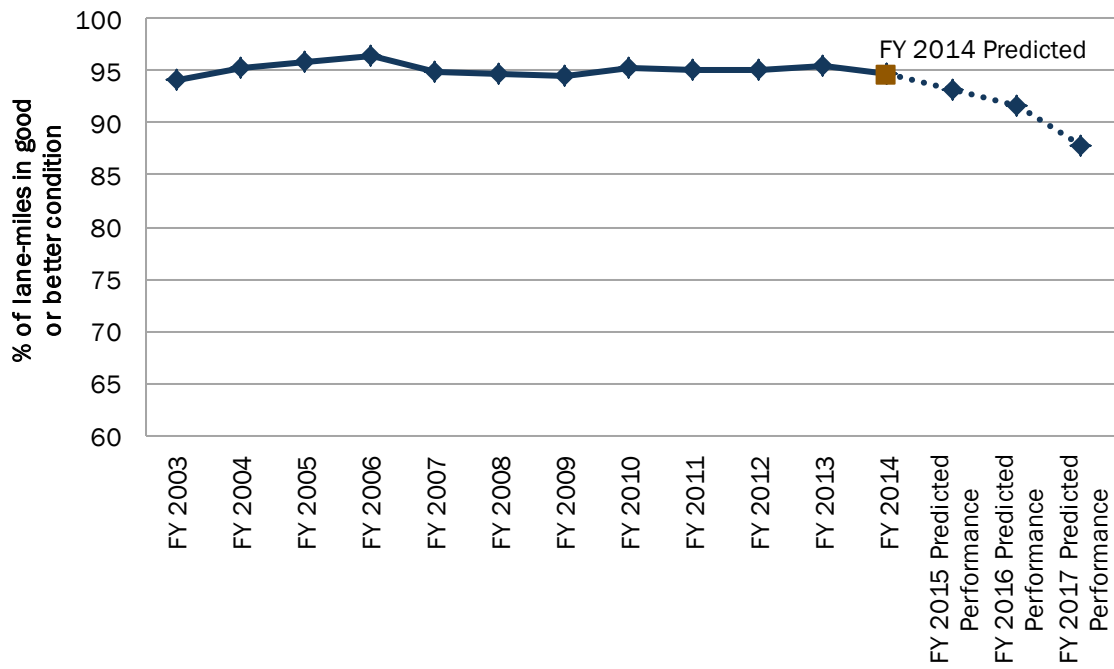
Pharr District



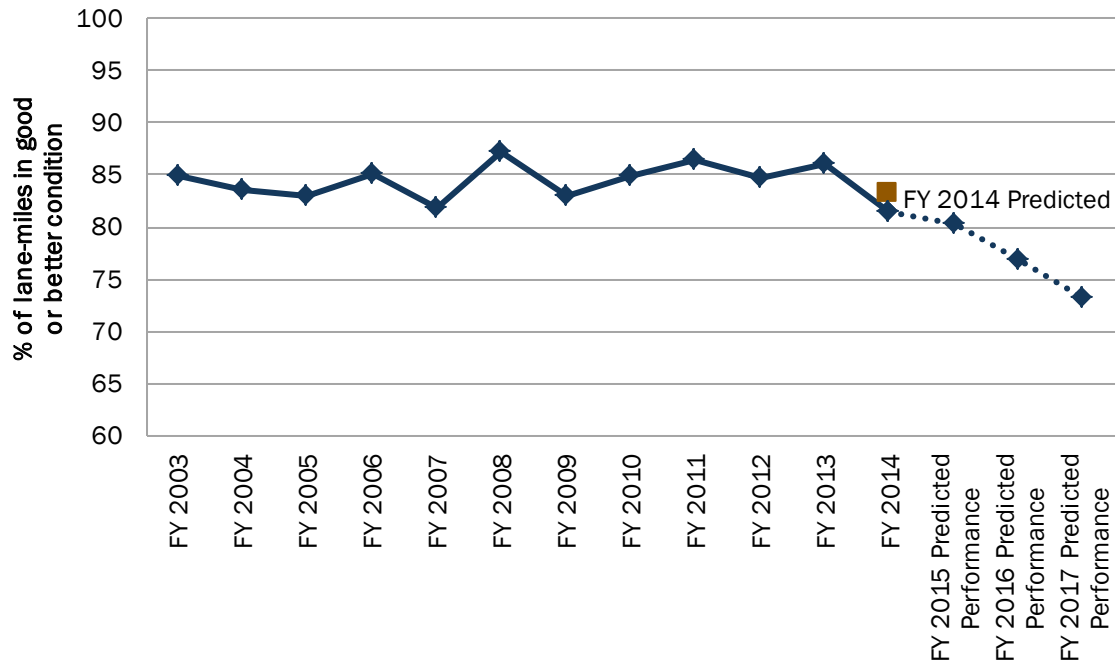
Paris District



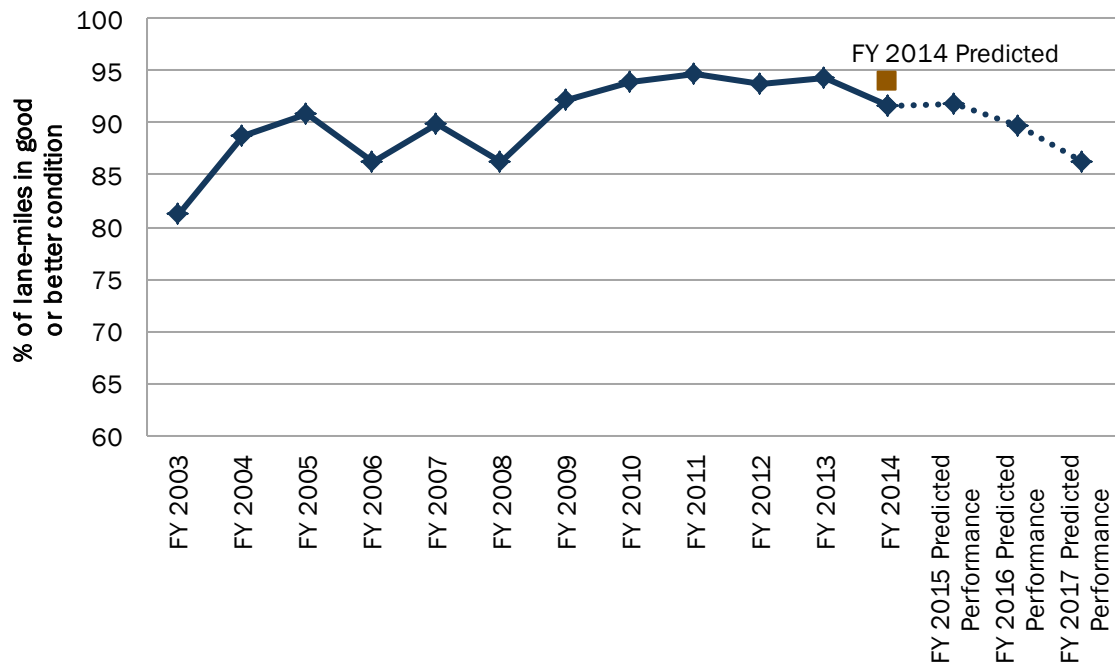
San Angelo District



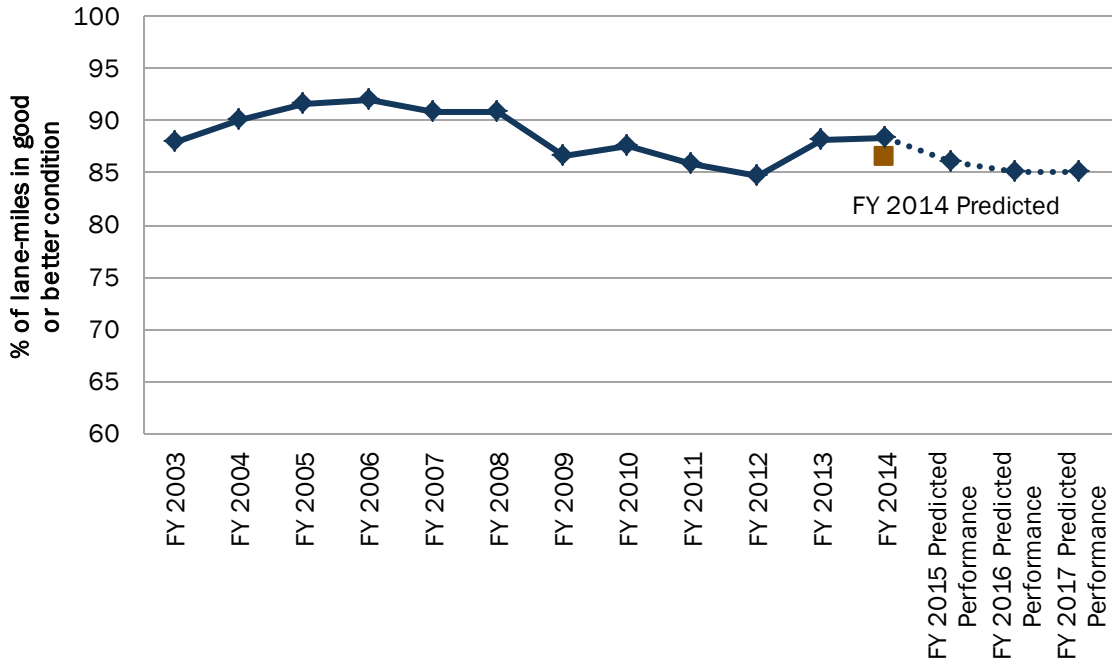
San Antonio District



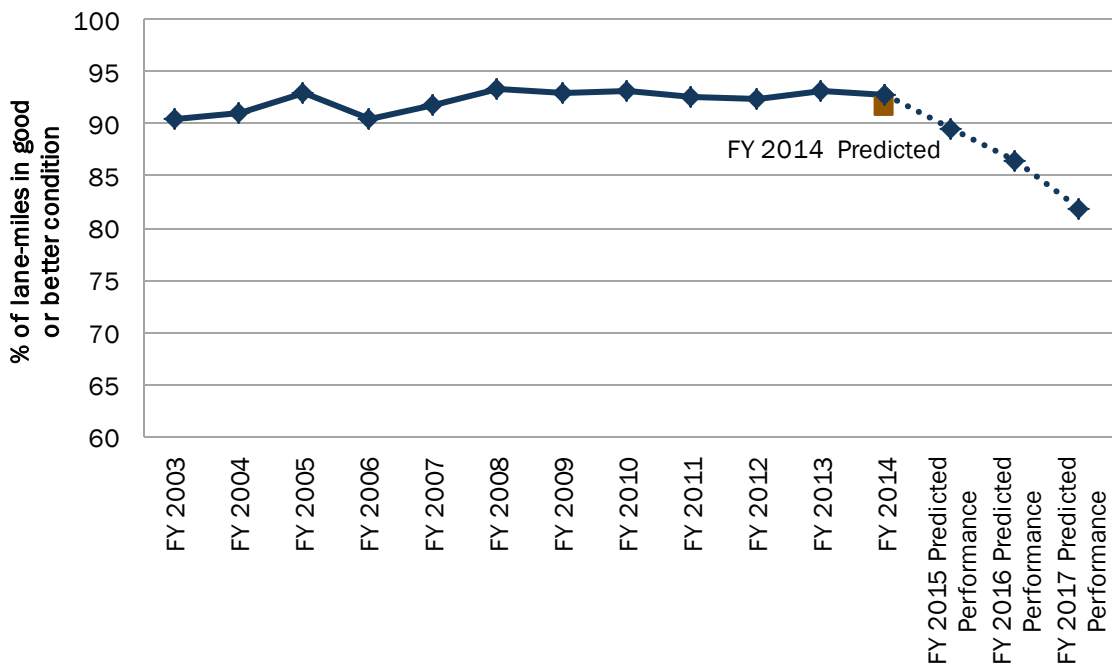
Tyler District



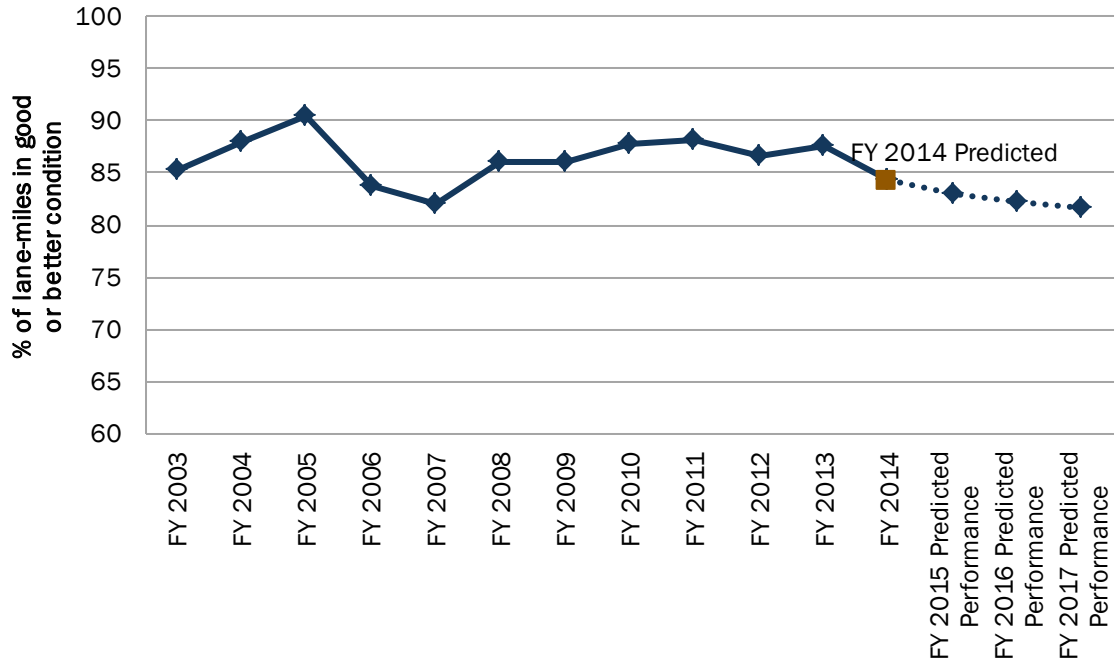
Waco District



Wichita Falls District



Yoakum District



Planned Projects FY 2014

District Maps

Abilene.....	18	Dallas.....	67	Pharr.....	133
Amarillo.....	22	El Paso.....	79	San Angelo.....	140
Atlanta.....	28	Fort Worth.....	83	San Antonio.....	143
Austin.....	34	Houston.....	92	Tyler.....	151
Beaumont.....	43	Laredo.....	106	Waco.....	157
Brownwood.....	48	Lubbock.....	110	Wichita Falls.....	164
Bryan.....	52	Lufkin.....	114	Yoakum.....	168
Childress.....	58	Odessa.....	122		
Corpus Christi.....	62	Paris.....	127		

Project Classifications

 Bridge Replacement; Bridge Widening	 New Location Non-Freeway
 Convert Non-Freeway to Freeway	 Overlay; Rehab; Restoration; Seal Coat
 Corridor Traffic Management	 Rail
 Enhancement project	 Right of Way Acquisition
 Feasibility Study	 Safety
 Hazard Elimination and Safety	 Traffic Protection Devices
 Interchange (New or Reconst.)	 Traffic Signal
 Landscape and Scenic Enhancement	 Upgrade to Standards Non-Freeway
 Miscellaneous Construction	 Upgrade to Standards Freeway
 New Location Freeway	 Widen Freeway; Widen Non-Freeway

 TxDOT Roadways

 County

 District

Base Map Layers

 City

 Water Body

Contact Information

Transportation Planning and Programming Division
Statewide Planning and Program Management Section
 P.O. Box 149217 Phone: (512) 486-5038
 Austin, Texas 78714-9217 Fax: (512) 486-5040

This report was produced by the Texas Department of Transportation for use by and within the Texas Legislature. Accuracy is limited to the validity of available data as of December 31, 2012.

No portion of this report may be reproduced or stored electronically without the express written permission of the Texas Department of Transportation.

Help keep Texas roadways safe and clean.
 Always buckle up and put litter in its place.



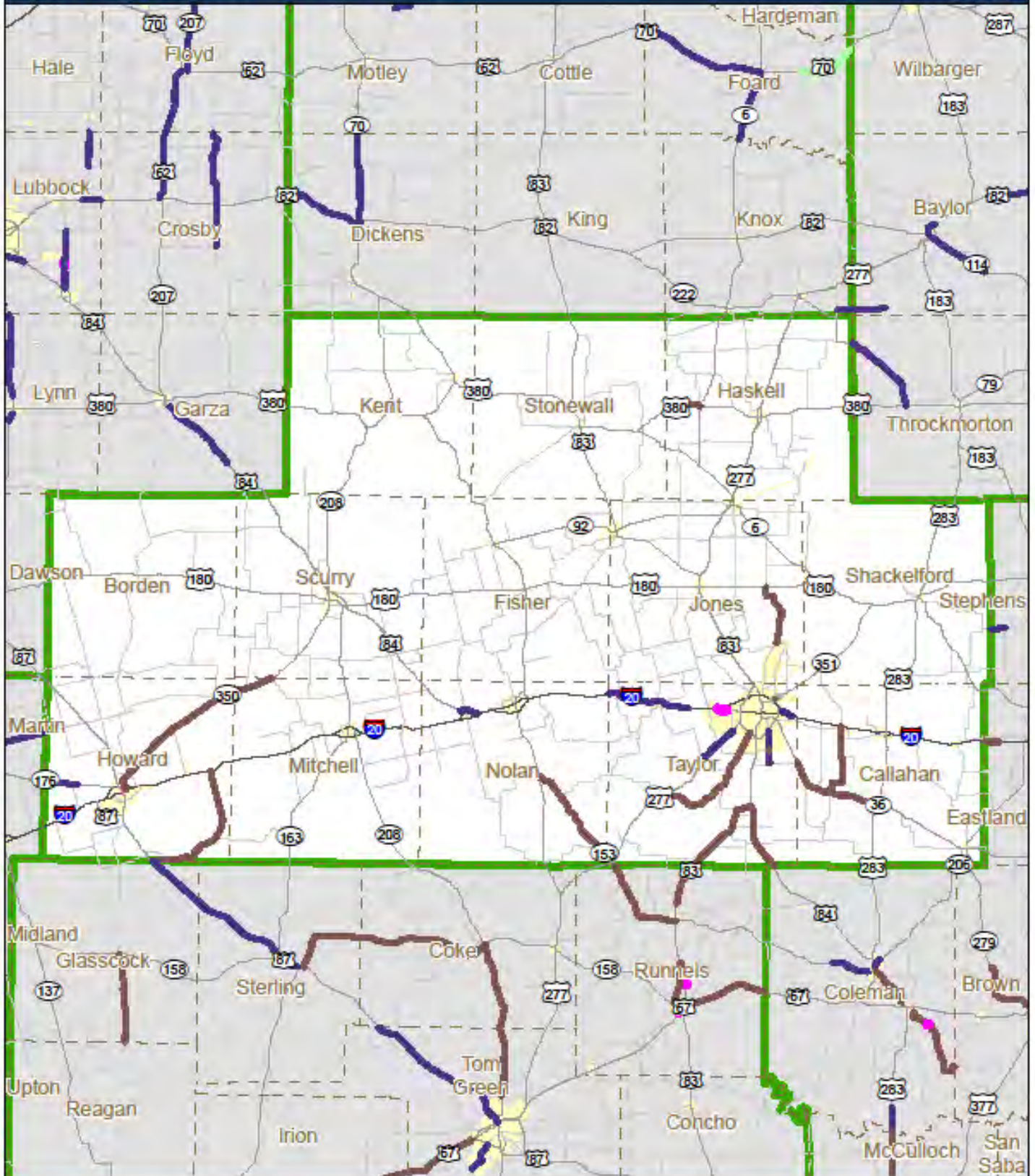
ABILENE DISTRICT

County	Highway	From	To	Description	CSJ	Estimated Construction Cost	Improves Safety	Improves Connectivity	Expands Economic Opportunity	Improves Pavement Quality
Callahan	FM 604	S FRTG RD OF IH 20	SH 36	TEXTURIZE SHOULDERS (PROFILE PAVEMENT MARKERS)	097401027	\$100,155		N/A		N/A
Callahan	SH 36	TAYLOR CL	US 283	TEXTURIZE SHOULDERS (ROLLED IN OR MILLED IN)	018102028	\$97,093		N/A		N/A
Fisher	CR	ON CR 183	AT ROUGH CREEK (PSN 1)	REHABILITATE BRIDGE AND APPROACHES	090823037	\$844,844		N/A		N/A
Fisher	FM 2832	AT ALKALI CREEK	.	REPLACE BRIDGE AND APPROACHES	285701005	\$203,786		N/A		N/A
Haskell	US 380	STONEWALL COUNTY LINE	SH 6 IN RULE	TEXTURIZE SHOULDERS (ROLLED IN OR MILLED IN), CENTERLINE	036002028	\$31,521		N/A		N/A
Howard	FM 821	GLASSCOCK CL	S FRTG RD IH 20	TEXTURIZE SHOULDERS, CENTERLINE	115602020	\$368,133		N/A		N/A
Howard	SH 176	MARTIN COUNTY LINE	APPROX 1 MILE EAST OF FM 2599	PLANE EXISTING TRAVEL LANES,CEMENT TREAT SUBGRADE,BRIDGE	054804019	\$8,703,811				
Howard	SH 350	3RD STR IN BIG SPRING	MITCHELL CL	TEXTURIZE SHOULDERS (ROLLED IN OR MILLED IN), CENTERLINE	069301032	\$191,705		N/A		N/A
Jones	FM 600	US 180	FM 1082E	TEXTURIZE SHOULDERS (PROFILE PAVEMENT MARKERS)	203202012	\$99,450		N/A		N/A
Jones	US 83	US 277 NORTH OF ANSON	SH 92 IN HAMLIN	CONSTRUCT SUPER TWO	003304063	\$10,512,714				
Mitchell	SH 350	HOWARD COUNTY LINE	SCURRY COUNTY LINE	TEXTURIZE SHOULDERS (ROLLED IN OR MILLED IN), CENTERLINE	069302013	\$54,149		N/A		N/A
Nolan	SH 153	SH 70	TAYLOR CL	TEXTURIZE SHOULDERS (ROLLED IN OR MILLED IN)	065001030	\$137,118		N/A		N/A
Nolan	US 84	IH 20	APPROX 1 MILE NORTHWEST OF ROSCOE	2" MILL & FILL TRAVEL LNS, 2" OV	005312063	\$2,959,196				
Scurry	va	On US 84	Southeast of Snyder	Miscellaneous Construction	090819024	\$70,000				N/A
Taylor	FM 1750	NEAR LP 322	2.1 MI S OF FM 707	SPOT REPAIR,SPOT LEVEL-UP,SEAL & OVERLAY	165501026	\$2,250,361		N/A		

ABILENE DISTRICT

County	Highway	From	To	Description	CSJ	Estimated Construction Cost	Improves Safety	Improves Connectivity	Expands Economic Opportunity	Improves Pavement Quality
Taylor	FM 1750	AT FM 707	.	INSTALL TRAFFIC SIGNAL	165501027	\$204,212		N/A		N/A
Taylor	FM 89	US 277	FM 707	TEXTURIZE SHOULDERS, CENTERLINE PLANING EXISTING SURFACE, FLEXIBLE PAVEMENT STRUCTURE REPAIR	069901048	\$249,956		N/A		N/A
Taylor	IH 20	NOLAN COUNTY LINE	NEAR WELLS LANE	ELMDALE ROAD (FTG RDS ONLY)	000604071	\$5,613,863				
Taylor	IH 20	LP 322	ELMDALE ROAD (FTG RDS ONLY)	RESTORE AND RESURFACE ROADWAY	000606098	\$1,112,065				
Taylor	SH 351	IH 20	ABILENE EAST CITY LIMIT	CURB&GUTTER,MEDIAN,STORM SEWER,DRIVEWAYS,SIDEWALKS,	001101030	\$5,683,506		N/A		N/A
Taylor	SH 351	AT FM 2833	.	INSTALL TRAFFIC SIGNAL	001101033	\$200,276		N/A		N/A
Taylor	US 277	FM 3438	BNSF RAILWAY IN VIEW	MILLING, SPOT BASE REPAIR, ASPHALT CONCRETE PAVEMENT OVERLAY	040706040	\$5,162,515		N/A		
Taylor	US 83	Y" NORTHEAST OF TUSCOLA	RUNNELS COUNTY LINE	TEXTURIZE SHOULDERS (ROLLED IN OR MILLED IN), CENTERLINE	003402042	\$124,439				N/A
Taylor	US 84	Y" NORTHEAST OF TUSCOLA	COLEMAN COUNTY LINE	TEXTURIZE SHOULDERS (PROFILE PAVEMENT MARKERS)	005401030	\$178,784				N/A
Taylor	US 84	US 84_(PSN 67)	AT UPRR & OLD HIGHWAY 80	REPLACE BRIDGE & APPROACHES	000618050	\$13,603,000				N/A
Taylor	VA	BI 20-M IN NOLAN COUNTY	HOWARD COUNTY	INSTL NEW SFT LIGHTING (BI 20-M AT FM 1544); REM & REPLC SFT	090800079	\$500,000		N/A		N/A
Taylor	VA	VARIOUS LOCATIONS IN THE	ABILENE DISTRICT	FY 2015 SEAL COAT-PLACE HOLDER CSJ	090800909	\$4,000,000		N/A		

2015 Planned Projects - Abilene District



AMARILLO DISTRICT

County	Highway	From	To	Description	CSJ	Estimated Construction Cost	Improves Safety	Improves Connectivity	Expands Economic Opportunity	Improves Pavement Quality
Armstrong	SH 207	US 287	FM 2272	SEALCOAT	035703024	\$368,100		N/A	N/A	
Carson	BI 40-D	IH 40	POTTER COUNTY LINE	SEALCOAT	016914009	\$151,800		N/A	N/A	
Carson	FM 2300	BIH40	GRAY COUNTY LINE	SEALCOAT	212603008	\$76,200		N/A	N/A	
Carson	SH 152	HUTCHINSON C/L	GRAY C/L	CENTERLINE TEXTURING	045502026	\$121,530		N/A	N/A	N/A
Carson	SH 207	US 60	FM 293	SEALCOAT	035602045	\$78,500		N/A	N/A	
Carson	SH 207	HUTCHINSON C/L	US 60	CENTERLINE TEXTURING	035602044	\$190,207		N/A	N/A	N/A
Carson	US 60	AT FM 2373	.	SAFETY ILLUMINATION	016903035	\$700,000		N/A	N/A	N/A
Carson	US 60	CR S EAST OF PANHANDLE	CR W WEST OF WHITE DEER	REHAB EXISTING ROADWAY	016905041	\$14,800,000				
Carson	US 60	CR W WEST OF WHITE DEER	GRAY COUNTY LINE	RESTORATION OF EXISTING ROADWAY	016905042	\$7,200,000		N/A	N/A	
Carson	US 60	PANHANDLE	3.81 MILES EAST OF PANHANDLE	RESTORATION OF EXISTING ROADWAY	016904036	\$3,100,000		N/A	N/A	
Carson	US 60	PANHANDLE	3.81 MILES EAST OF PANHANDLE	RESTORATION OF EXISTING ROADWAY	016905043	\$700,000		N/A	N/A	
Dallam	US 385	US 87	DALHART CURB AND GUTTER	SEALCOAT	022502019	\$38,200		N/A	N/A	
Dallam	US 385	DALHART CITY LIMITS	15.28 MILES NORTH OF DALHART	SEALCOAT	022502018	\$547,100		N/A	N/A	
Dallam	US 385	DALHART	15.28 MILES NORTH OF DALHART	SEALCOAT	022501018	\$515,900		N/A	N/A	
Dallam	US 54	US 87	TEXAS ST	REHAB EXISTING ROADWAY	023803055	\$1,500,000				


























AMARILLO DISTRICT

County	Highway	From	To	Description	CSJ	Estimated Construction Cost	Improves Safety	Improves Connectivity	Expands Economic Opportunity	Improves Pavement Quality
Dallam	US 54	TEXAS STREET EAST OF US 87	EAST OF DALHART CITY LIMITS	SEALCOAT	023803057	\$105,900		N/A	N/A	
Dallam	US 54	S OF FM 3212	SHERMAN C/L	CENTERLINE TEXTURING	023804031	\$149,688		N/A	N/A	N/A
Dallam	US 87	AT UP RR IN DALHART	.	UPGRADE RRD UNDERPASS RDWY GEOMETRY TO IMPROVE BRIDGE	004003059	\$10,500,000				
Dallam	US 87	0.9 MILES NW OF FM 1879	0.65 MILES NW OF FM 1879	SEALCOAT	004003060	\$25,500		N/A	N/A	
Dallam	US 87	3.6 MILES NW OF FM 3110	0.9 MILES NW OF FM 1879	SEALCOAT	004002021	\$1,539,500		N/A	N/A	
Dallam	US 87	HARTLEY COUNTY LINE	US 54	REHAB EXISTING RDWY	004003058	\$5,500,000				
Deaf Smith	FM 1259	US 60	END OF PAVEMENT	CENTERLINE TEXTURING	124302028	\$120,545		N/A	N/A	N/A
Deaf Smith	FM 2587	US 385	FM 809	SEALCOAT	261103007	\$258,200		N/A	N/A	
Deaf Smith	SH 214	FM 1412	OLDHAM COUNTY LINE	SEALCOAT	046114013	\$223,000		N/A	N/A	
Deaf Smith	US 385	CR 16	CASTRO C/L	CENTERLINE TEXTURING	022605062	\$151,944		N/A	N/A	N/A
Deaf Smith	US 385	OLDHAM C/L	CR 16	CENTERLINE TEXTURING	022604026	\$138,608		N/A	N/A	N/A
Donely	IH 40	GRAY COUNTY LINE	GRAY COUNTY LINE	OVERLAY WBL	027510029	\$740,300		N/A	N/A	
Donley	IH 40	0.5 MILES EAST SH 70	GRAY COUNTY LINE	OVERLAY WBL	027508036	\$323,500		N/A	N/A	
Gray	FM 2300	US 60	CARSON COUNTY LINE	SEALCOAT	212602019	\$560,700		N/A	N/A	
Gray	FM 749	LP 171	SH 70	SEALCOAT	031004025	\$341,100		N/A	N/A	

AMARILLO DISTRICT

County	Highway	From	To	Description	CSJ	Estimated Construction Cost	Improves Safety	Improves Connectivity	Expands Economic Opportunity	Improves Pavement Quality
Gray	IH 40	DONLEY COUNTY LINE	ALANREED	OVERLAY WBL	027511077	\$1,720,000		N/A	N/A	
Gray	IH 40	DONLEY COUNTY LINE	DONLEY COUNTY LINE	OVERLAY WBL	027509026	\$216,200		N/A	N/A	
Gray	SH 152	CARSON COUNTY LINE	SH 70	SEALCOAT	045503031	\$311,300		N/A	N/A	
Gray	SH 152	US 60	WHEELER C/L	CENTERLINE TEXTURING	039701032	\$168,652		N/A	N/A	N/A
Gray	SH 273	FM 749	BETWEEN RM 1321 AND FM 291	CENTERLINE TEXTURING	056001030	\$121,576		N/A	N/A	N/A
Hansford	SH 136	HANSFORD C/L	SH 15	CENTERLINE TEXTURING	079101019	\$170,732		N/A	N/A	N/A
Hansford	SH 15	SH 136	SHERMAN COUNTY LINE	SEALCOAT	079005032	\$462,700		N/A	N/A	
Hansford	SH 15	SH 136 IN GURVER	SH 207 IN SPEARMAN	MINOR REPAIRS AND OVERLAY	030802900	\$3,400,000		N/A	N/A	
Hansford	SH 15	SH 207	SH 136	SEALCOAT	030802028	\$482,600		N/A	N/A	
Hansford	SH 207	SH 15	OKLAHOMA STATE LINE	SEALCOAT	030801012	\$507,200		N/A	N/A	
Hartley	US 87	DALHART	HARTLEY	REHAB SBL OF EXISTING ROADWAY CONSISTING OF OV AND MBGF	004101046	\$3,500,000				
Hartley	US 87	DALHART	HARTLEY	REHAB EXISTING ROADWAY	004101045	\$5,350,000				
Hartley	US 87	DALLAM COUNTY LINE	0.1 MI S OF DALHART CITY LIMITS	REHAB EXISTING RDWY	004101044	\$4,400,000				
Hemphill	PW	GENE HOWE WILDLIFE MANAGEMENT AREA	.	REHAB EXISTING RDWY	090403017	\$797,390		N/A		
Hemphill	SH 33	US 83	OKLAHOMA STATE LINE	CENTERLINE TEXTURING	041701030	\$211,548		N/A	N/A	N/A

AMARILLO DISTRICT

County	Highway	From	To	Description	CSJ	Estimated Construction Cost	Improves Safety	Improves Connectivity	Expands Economic Opportunity	Improves Pavement Quality
Hemphill	US 83	HORSE CREEK	US 60	OVERLAY, JRCP JOINT REPAIR	003005063	\$3,000,000		N/A	N/A	
Hemphill	US 83	US 60	FM 277	CENTERLINE TEXTURING	003006057	\$78,475		N/A	N/A	N/A
Hutchinson	RM 1319	MOORE C/L TO RM 687N	RM 687 SOUTH TO SH 136	CENTERLINE TEXTURING	243701023	\$147,459		N/A	N/A	N/A
Hutchinson	SH 136	SH 152	N OF SH 207	CENTERLINE TEXTURING	035601099	\$112,744		N/A	N/A	N/A
Hutchinson	SH 136	N OF JEFFERSON	CARSON C/L	CENTERLINE TEXTURING	035601100	\$133,287		N/A	N/A	N/A
Hutchinson	SH 152	SH 136	CARSON C/L	CENTERLINE TEXTURING	045501044	\$71,714		N/A	N/A	N/A
Hutchinson	SH 152	MOORE C/L	SH 136	CENTERLINE TEXTURING	055702018	\$100,104		N/A	N/A	N/A
Lipscomb	SH 15	OCHILTREE COUNTY LINE	FM 2172 IN DARROUZETT	OVERLAY	035502030	\$3,072,000		N/A	N/A	
Lipscomb	SH 15	FM 2172 IN DARROUZETT	FM 1455	OVERLAY	035501047	\$1,478,000		N/A	N/A	
Lipscomb	SH 305	SH 15	WOLF CREEK BRIDGE	SEALCOAT	058201018	\$362,200		N/A	N/A	
Lipscomb	US 83	OCHILTREE COUNTY LINE	HEMPHILL COUNTY LINE	REHAB EXISTING ROADWAY	003004017	\$3,250,000				
Moore	FM 119	SHERMAN C/L	US 287	CENTERLINE TEXTURING	072701035	\$155,241		N/A	N/A	N/A
Moore	FM 281	US 287	FM 119	SEALCOAT	079404012	\$331,300		N/A	N/A	
Moore	FM 281	HARTLEY COUNTY LINE	US 287	SEALCOAT	172702021	\$249,700		N/A	N/A	
Moore	SH 354	HARTLEY COUNTY LINE	US 87	SEALCOAT	004104023	\$299,300		N/A	N/A	








AMARILLO DISTRICT

County	Highway	From	To	Description	CSJ	Estimated Construction Cost	Improves Safety	Improves Connectivity	Expands Economic Opportunity	Improves Pavement Quality
Moore	US 287	US 87	MCCLARY RD	CONCRETE PAV,REHAB BASE,C&G,STORM SEWER	006604072	\$9,800,000				
Ochiltree	SH 70	US 83	ROBERTS C/L	CENTERLINE TEXTURING	049003024	\$72,169		N/A	N/A	N/A
Ochiltree	US 83	PERRYTON	WOLF CREEK BRIDGE	SEALCOAT	003002046	\$283,700		N/A	N/A	
Ochiltree	US 83	SH 15	RM 28	CENTERLINE TEXTURING	003002045	\$97,198		N/A	N/A	N/A
Ochiltree	US 83	OKLAHOMA STATE LINE	SH 15	CENTERLINE TEXTURING	003001031	\$64,452		N/A	N/A	N/A
Oldham	SH 214	IH 40	DEAF SMITH COUNTY LINE	SEALCOAT	046113012	\$140,000		N/A	N/A	
Potter	BI 40-D	CARSON COUNTH LINE	US 60	SEALCOAT	016913011	\$86,300		N/A	N/A	
Potter	CR	ON DEWEY AVE AT WEST AMARILLO CREEK	.	REPLACE BRIDGE AND APPROACHES	090402037	\$496,000		N/A	N/A	N/A
Potter	IH 27	26TH STREET OVERPASS	IH 40	RAMP IMPROVEMENT NB IH27 TO EB/WB IH40 & EB IH40 TO SB IH27	016810070	\$4,000,000				
Potter	IH 40	AT WASHINTON ST UNDERPASS	.	INTERSTATE DRAINAGE IMPROVEMENTS	027501162	\$3,300,000			N/A	N/A
Potter	IH 40	HELIUM ROAD	EAST OF SL 335	RELOCATE ENTRANCE AND EXIT RAMPS, MISC CONSTRUCTION	027501166	\$3,000,000				
Potter	RM 1061	FM 2381	2.6 MILES SOUTH OF OLDHAM CO LINE	SEALCOAT	124502041	\$522,600		N/A	N/A	
Potter	RM 1061	OLDHAM C/L	SL 335	CENTERLINE TEXTURING	124502040	\$230,030		N/A	N/A	N/A
Potter	SH 136	LP 335	FM 293	SEALCOAT	037903023	\$423,000		N/A	N/A	
Potter	SH 136	FM 293	MOORE COUNTY LINE	SEALCOAT	037902030	\$881,000		N/A	N/A	

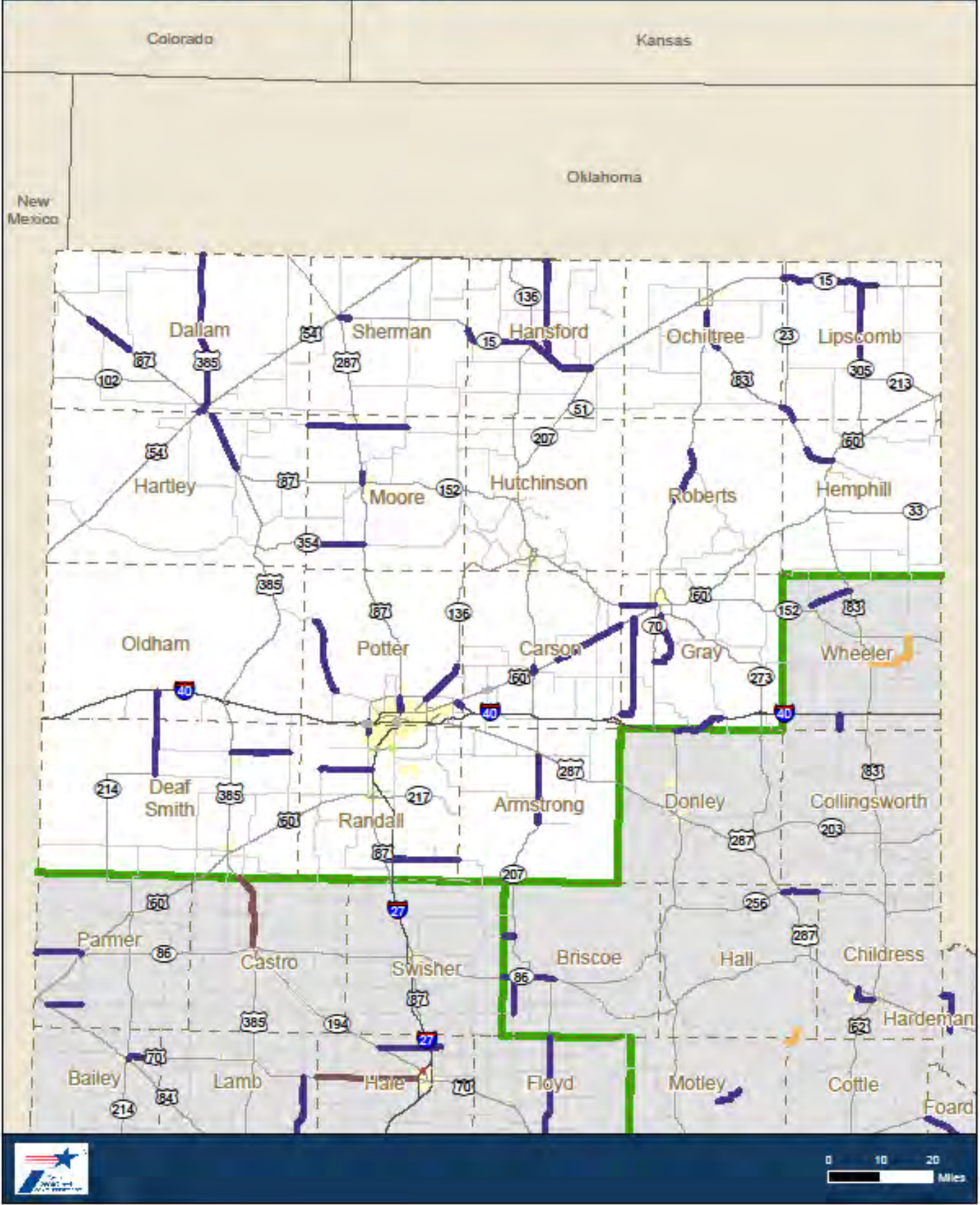
AMARILLO DISTRICT

County	Highway	From	To	Description	CSJ	Estimated Construction Cost	Improves Safety	Improves Connectivity	Expands Economic Opportunity	Improves Pavement Quality
Potter	SL 335	RANDALL CO	B IH 40 D	REHAB ROADWAY AND IMPROVE INTERSECTIONS	263504029	\$2,500,000				
Potter	US 87	11TH STREET IN AMARILLO	SL 335	OVERLAY	004107104	\$1,900,000			N/A	
Potter	VA	AMARILLO	.	CONSTRUCT CURB RAMPS AT VARIOUS LOCATIONS IN POTTER COUNTY,E	090400160	\$1,500,000		N/A		N/A
Potter	VA	VARIOUS LOCATIONS DISTRICTWIDE	.	CRACK SEAL	090400156	\$454,900		N/A	N/A	
Potter	VA	VARIOUS LOCATIONS DISTRICTWIDE	.	THERMOPLASTIC STRIPING	090400155	\$1,500,000		N/A	N/A	N/A
Randall	FM 1258	POTTER C/L	ARMSTRONG C/L	CENTERLINE TEXTURING	249302015	\$151,248		N/A	N/A	N/A
Randall	FM 2219	IH 27	FM 168	SEALCOAT	200202015	\$343,700		N/A	N/A	
Randall	FM 2590	SL 335	US 60	CENTERLINE TEXTURING	261401019	\$87,418		N/A	N/A	N/A
Randall	FM 285	US 87	ARMSTRONG COUNTY LINE	SEALCOAT	078901013	\$304,600		N/A	N/A	
Randall	IH 27	AT LP 335	.	CONSTRUCT TURNAROUND AND LEFT TURN LANE	016809162	\$1,909,027				
Randall	SL 335	HILLSIDE RD	POTTER CO	REHAB ROADWAY AND IMPROVE INTERSECTIONS	263503017	\$1,020,000				
Randall	SL 335	0.13 MILES EAST OF GEORGIA ST.	0.26 MILES WEST OF FM 1541	PAVEMENT, STRUCTURE AND DRAINAGE	263502028	\$6,500,000				
Randall	VA	US 60 AT CANYON TEXAS	.	US 60 TEX RANDALL INFORMATION CENTER AND REST AREA	090411057	\$393,117		N/A		N/A
Roberts	SH 70	15 MILES NORTH OF GRAY COUNTY LINE	CANADIAN RIVER BRIDGE	SEALCOAT	049004043	\$493,400		N/A	N/A	
Sherman	FM 119	US 54	FM 1573	CENTERLINE TEXTURING	072702019	\$217,176		N/A	N/A	N/A

AMARILLO DISTRICT

County	Highway	From	To	Description	CSJ	Estimated Construction Cost	Improves Safety	Improves Connectivity	Expands Economic Opportunity	Improves Pavement Quality
Sherman	SH 15	CR 7 IN STRATFORD	CR 9	OVERLAY,MINOR REPAIRS	079003025	\$800,000		N/A	N/A	
Sherman	SH 15	US 287	CR 7 IN STRATFORD	REHABILITATION AND RE-DESIGNATION OF CR TO SH	079003023	\$1,200,000				
Sherman	US 54	STRATFORD ECL	OKLAHOMA STATE LINE	CENTERLINE TEXTURING	023806028	\$173,351		N/A	N/A	N/A

2015 Planned Projects - Amarillo District



ATLANTA DISTRICT

County	Highway	From	To	Description	CSJ	Estimated Construction Cost	Improves Safety	Improves Connectivity	Expands Economic Opportunity	Improves Pavement Quality
Bowie	FM 989	US 59	FM 2516	SEAL COAT	123101063	\$97,999				
Bowie	FM 991	AT AIKEN CREEK	.	REPLACE BRIDGE AND APPROACHES	001019009	\$891,346				
Bowie	FM 992	FM 44 S	US 82	SEAL COAT	008502049	\$70,434				
Bowie	IH 30	SP 74	ARKANSAS STATE LINE	INSTALL SAFETY LIGHTING	061007096	\$338,142				
Bowie	IH 30	WEST END OF SULPHUR RIVER BRIDGE	0.3 MI W OF FM 44	REPAIR PAVEMENT & RESURFACE EXISTING INTERSTATE FACILITY	061005049	\$8,321,231				
Bowie	IH 369	RR OVERPASS	SH 93	SEAL COAT	021802043	\$58,235				
Bowie	IH 369	RR OVERPASS	SH 93	SEAL COAT	021802042	\$38,254				
Bowie	IH 369	US 82	RR OVERPASS	SEAL COAT	021802041	\$90,767				
Bowie	IH 369	US 82	RR OVERPASS	SEAL COAT	021802040	\$96,660				
Bowie	SH 8	2.9 MI S OF ARKANSAS SL	IH 30	SEAL COAT	006002031	\$168,271				
Bowie	SH 8	ARKANSAS SL	2.9 MI S OF ARKANSAS SL	SEAL COAT	006001016	\$126,250				
Bowie	US 259	0.3 MI S OF FM 44	MORRIS C/L	SEAL COAT	008502048	\$850,746				
Bowie	US 67	AT FM 991 INTERSECTION	.	IMPROVE TRAFFIC SIGNAL & SAFETY LIGHTING	001013089	\$208,789				N/A
Camp	SH 11	US 271	0.9 MI. E. OF US 271	SEAL COAT	008308050	\$49,950				
Cass	SH 155	SH 49	MARION C/L	SEAL COAT	052003032	\$184,157				

ATLANTA DISTRICT

County	Highway	From	To	Description	CSJ	Estimated Construction Cost	Improves Safety	Improves Connectivity	Expands Economic Opportunity	Improves Pavement Quality
Cass	SH 77	0.2 MILE WEST OF FM 251	0.3 MILE EAST OF FM 1841	RECONSTRUCT EXISTING 2-LANE ROADWAY TO 4-LANE URBAN SECTION	027801044	\$6,910,419				
Cass	SH 77	FM 1841	0.5 MI E OF FM 1635	SEAL COAT	027801056	\$189,860				
Cass	US 59	SH 77	FM 1841	INSTALL SAFETY LIGHTING	021804112	\$26,291				
Cass	VA	VARIOUS LOCATIONS	.	2015 DISTRICT SEAL COAT PAVEMENT MARKINGS	091900071	\$1,895,200				N/A
Harrison	CR	ON CR 1114 AT DRAW	.	REPLACE BRIDGE AND APPROACHES	091903050	\$466,475		N/A		
Harrison	FM 1997	FM 3001	LP 390	SEAL COAT	191902035	\$171,612				
Harrison	FM 2625	FM 31	FM 9	SEAL COAT	328301016	\$218,988				
Harrison	FM 31	INDIAN SPRINGS ROAD	PANOLA C/L	INSTALL SAFETY LIGHTING	064001046	\$26,291		N/A		N/A
Harrison	FM 31	INDIAN SPRINGS ROAD	PANOLA C/L	INSTALL LED FLASHING CHEVRONS, TEXTURIZE SHOULDERS &	064001047	\$1,070,788		N/A		N/A
Harrison	FM 31	0.1 MI N OF IH 20	FM 2625	SEAL COAT	064001048	\$169,892				
Harrison	SH 43	FM 2682	1.0 MI N OF LP 390	SEAL COAT	020802040	\$191,910				
Harrison	SH 43	LP 390	US 59	SEAL COAT	020801025	\$168,583				
Harrison	SH 43	1.0 MI N OF LP 390	LP 390	SEAL COAT	020801024	\$66,283				
Harrison	US 59	MARION C/L	US 80	INSTALL SAFETY LIGHTING	006207084	\$26,291				N/A
Harrison	US 59	AT BELL STREET	.	IMPROVE TRAFFIC SIGNAL	006301086	\$55,550				N/A

ATLANTA DISTRICT

County	Highway	From	To	Description	CSJ	Estimated Construction Cost	Improves Safety	Improves Connectivity	Expands Economic Opportunity	Improves Pavement Quality
Harrison	US 59	AT INTERSECTION OF SH 43 .		IMPROVE TRAFFIC SIGNAL AND REALIGN/CONFIGURE LEFT TURN LANES	006301085	\$221,100				N/A
Harrison	US 80	GREGG C/L	FM 450	INSTALL SAFETY LIGHTING	009607043	\$52,582				N/A
Marion	FM 2208	FM 134	HARRISON C/L	SEAL COAT	013812023	\$250,758				
Marion	FM 726	AT BRUSHY CREEK .		REPLACE BRIDGE AND APPROACHES	189503019	\$1,462,100				
Marion	FM 726	FM 1968	FM 3001	INSTALL LED FLASHING CHEVRONS, TEXTURIZE SHOULDERS &	189503021	\$279,762		N/A		N/A
Marion	FM 729	HURRICANE CREEK	SH 49	SEAL COAT	101803042	\$237,590				
Marion	FM 729	SH 155	HURRICANE CREEK	SEAL COAT	101803041	\$293,230				
Marion	SH 155	CASS C/L	UPSHUR C/L	SEAL COAT	052004032	\$257,134				
Marion	US 59	AT FM 2208 INTERSECTION .		RECONSTRUCT INTERSECTION WITH CONCRETE PAVING	006206054	\$2,198,014				
Morris	IH 30	TITUS COUNTY LINE	WEST END OF SULPHUR RIVER BRIDGE	RESURFACE EXISTING INTERSTATE FACILITY	061004031	\$6,040,482				
Morris	SH 49	0.2 MI E OF FM 144 S	0.1 MI W OF US 259	SEAL COAT	022202054	\$252,698				
Morris	US 259	BOWIE C/L	IH 30	SEAL COAT	008501046	\$36,366				
Morris	US 67	US 259	TITUS C/L	SEAL COAT	001008054	\$233,815				
Panola	FM 123	US 79	FM 31 N	SEAL COAT	073101050	\$93,531				
Panola	FM 1971	SH 315	CR 190	INSTALL LED FLASHING CHEVRONS, TEXTURIZE SHOULDERS &	189401022	\$338,205		N/A		N/A

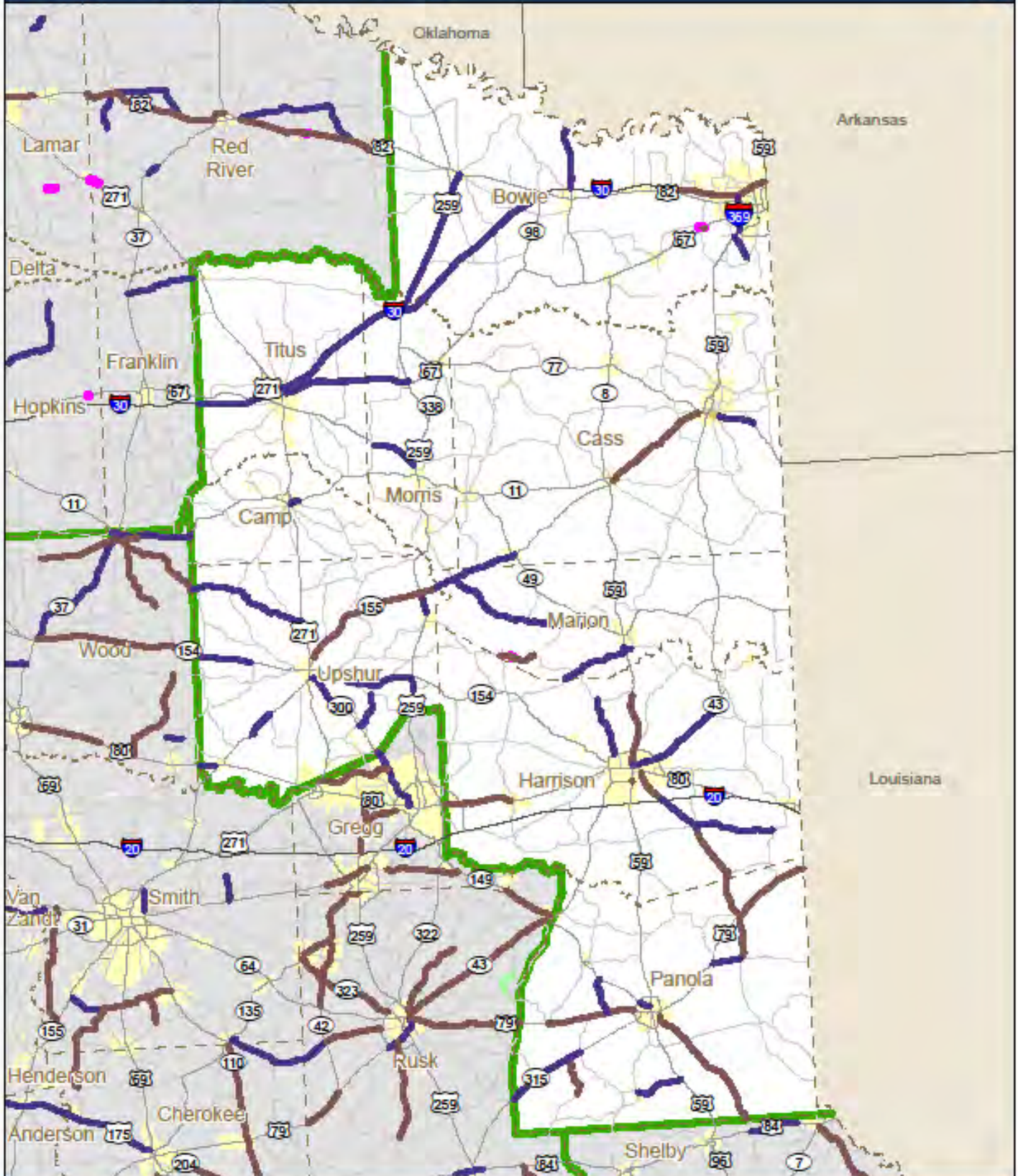
ATLANTA DISTRICT

County	Highway	From	To	Description	CSJ	Estimated Construction Cost	Improves Safety	Improves Connectivity	Expands Economic Opportunity	Improves Pavement Quality
Panola	FM 31	HARRISON C/L	FM 123	INSTALL SAFETY LIGHTING	064002027	\$13,421		N/A		N/A
Panola	FM 699	US 59	SHELBY C/L	INSTALL SAFETY LIGHTING	039403038	\$13,421		N/A		N/A
Panola	FM 959	SH 149	US 79	SEAL COAT	234101013	\$119,207				
Panola	FM 999	FM 10	US 59	SEAL COAT	042801016	\$139,253				
Panola	SH 315	RUSK C/L	FM 1970	SEAL COAT	046203042	\$587,318				
Panola	SS 572	SH 149	BU 59 D	SEAL COAT	039401064	\$82,703				
Panola	US 59	AT FM 699 INTERSECTION		UPGRADE TRAFFIC SIGNAL @ SAFETY LIGHTING	006304057	\$133,100				N/A
Panola	US 79	SH 149	FM 124	INSTALL SAFETY LIGHTING	024602047	\$39,712				N/A
Panola	US 79	LOUISIANA STATE LINE	FM 31	INSTALL SAFETY LIGHTING	024703028	\$26,291				N/A
Titus	IH 30	Franklin County Line	Morris County Line	RESURFACE EXISTING INTERSTATE FACILITY	061003079	\$12,519,264				
Titus	US 67	MORRIS C/L	FM 1402	SEAL COAT	001007051	\$392,908				
Upshur	FM 2088	WOOD C/L	US 271	SEAL COAT	096402029	\$360,259				
Upshur	FM 726	SH 300	FM 1650	SEAL COAT	189603015	\$105,313				
Upshur	SH 154	FM 726(N)	US 259	INSTALL SAFETY LIGHTING	040202032	\$65,452				N/A
Upshur	SH 154	FM 726 S	0.7 MI W OF US 259	SEAL COAT	040202033	\$117,696				

ATLANTA DISTRICT

County	Highway	From	To	Description	CSJ	Estimated Construction Cost	Improves Safety	Improves Connectivity	Expands Economic Opportunity	Improves Pavement Quality
Upshur	SH 154	FM 1650	FM 726 S	SEAL COAT	040201024	\$122,212				
Upshur	SH 154	WOOD C/L	0.2 MI W OF FM 1795	SEAL COAT	040104036	\$183,101				
Upshur	SH 155	0.2 MI. W. OF MARION C/L	OLD COFFEYVILLE ROAD	INSTALL SAFETY LIGHTING	052005041	\$65,452				N/A
Upshur	SH 155	FM 1404	0.5 MI N OF UPRR	SEAL COAT	052002058	\$129,736				
Upshur	SH 300	AT FM 1844 INTERSECTION		IMPROVE TRAFFIC SIGNAL, INSTALL ADVANCE WARNING SIGNALS &	138501033	\$111,650				N/A
Upshur	SH 300	US 271	3.0 MI N OF FM 726	SEAL COAT	138501035	\$465,417				
Upshur	US 259	SH 154	0.5 MI S OF FM 3245	SEAL COAT	039202090	\$119,857				
Upshur	US 259	0.5 MI S OF SH 155	MEDLIN CREEK	SEAL COAT	039202089	\$129,143				
Upshur	US 80	WOOD C/L	SH 155 S	SEAL COAT	009603072	\$114,741				

2015 Planned Projects - Atlanta District



0 7.5 15 Miles

AUSTIN DISTRICT

County	Highway	From	To	Description	CSJ	Estimated Construction Cost	Improves Safety	Improves Connectivity	Expands Economic Opportunity	Improves Pavement Quality
Bastrop	CR	ON PAINT CRK RD AT PAINT CRK	AA01-62-001	REPLACE BRIDGE & APPROACHES	091418092	\$330,800		N/A	N/A	N/A
Bastrop	CS	AT BARTONS CREEK ON BARTON OAKS RD	STR# 011-AA07-10-001	REPLACE BRIDGE & APPROACHES	091418091	\$392,000		N/A	N/A	N/A
Bastrop	FM 2571	3.630 MI E OF SH 304	3.772 MI E OF SH 304	REPLACE BRIDGE AND APPROACHES	268601011	\$775,200				N/A
Bastrop	FM 535	0.052 MI E OF TRAVIS C/L	1.252 MI E OF TRAVIS C/L	FULL DEPTH REPAIR & SEAL COAT	080705020	\$345,360				
Bastrop	FM 696	1.165 MI N OF US 290	1.296 MI N OF US 290	REPLACE BRIDGE AND APPROACHES	107301020	\$1,829,880				N/A
Bastrop	SH 71	0.268 MI. WEST OF SH 95	0.477 MI. EAST OF SH 95	CONSTRUCT OVERPASS, MAIN LANES, AND FRONTAGE ROADS	026505067	\$18,200,000				
Bastrop	VA	AT BUESCHER STATE PARK		OVERLAY ROADS, PARKING LOTS AND CAMPSITE PULLOUTS WITHIN	091418102	\$896,653				
Blanco	RM 2766	US 281	0.03 MI E OF RM 3232(END ST MAINT)	GUARDRAIL&SAFETY TREAT FIXED OBJCTS	267701008	\$292,200		N/A	N/A	N/A
Blanco	RM 2766	0.056 MI E OF US 281	RM 3232	PROVIDE ADDITIONAL PAVED SURFACE WIDTH	267701009	\$3,296,500				
Blanco	RM 3232	RM 2766	US 290	PROVIDE ADDITIONAL PAVED SURFACE WIDTH	335102005	\$3,108,100				
Burnet	CR	ON CR 202 AT N FORK SAN GABRIEL RVR	STR AA06-22-001	REPLACE BRIDGE & APPROACHES	091424016	\$212,000			N/A	N/A
Burnet	RM 2147	0.432 MI WEST OF WIRTZ DAM RD	1.022 MI EAST OF WIRTZ DAM RD	ADD LEFT TURN LANE	268702018	\$2,151,390				
Burnet	SP 191	AT CYPRESS CREEK	STR 0700-05-030	REPLACE BRIDGE AND APPROACHES	070005007	\$201,600			N/A	
Burnet	US 183	AT NORTH ROCKY CREEK		REPLACE BRIDGE AND APPROACHES	027302023	\$1,435,752				
Caldwell	FM 110	SH 80	SH 21	CONSTRUCT TWO LANES AND SHOULDERS	354503003	\$5,884,100				

AUSTIN DISTRICT

County	Highway	From	To	Description	CSJ	Estimated Construction Cost	Improves Safety	Improves Connectivity	Expands Economic Opportunity	Improves Pavement Quality
Caldwell	FM 110	HAYS COUNTY LINE	SH 80	CONSTRUCT TWO LANES AND SHOULDERS	354503004	\$2,000,000				
Caldwell	SH 142	AT FM 1966	.	ADD FLASHING BEACON & SAFETY LIGHTING AT INTERSECTION	038401022	\$47,900				N/A
Gillespie	SH 16	0.5 MI SOUTH OF MORRIS RANCH ROAD	KERR/GILLESPIE COUNTY LINE	UPGRADE TO SUPER 2 AND ADD LEFT TURN LANES	029101049	\$5,966,000				
Gillespie	SH 16	BOOS LANE	0.5 MI SOUTH MORRIS RANCH ROAD	UPGRADE TO SUPER 2 AND ADD LEFT TURN LANES	029101048	\$7,060,247				
Gillespie	SH 16	US 87 (MAIN STREET)	RIDGEWOOD DR IN FREDERICKSBURG	MILL, SEAL & THIN OVERLAY	029003027	\$710,390	N/A		N/A	
Gillespie	US 290	AT PEDERNALES RIVER	.	REPLACE BRIDGE AND APPROACHES	011202031	\$276,480				
Hays	FM 110	SH 21	800' EAST OF IH 35 NBFR	CONSTRUCT TWO LANES AND SHOULDERS	354501005	\$18,650,900				
Hays	FM 110	FM 621	CALDWELL COUNTY LINE	CONSTRUCT TWO LANES AND SHOULDERS	354502008	\$12,024,474				
Hays	FM 110	CR 232 (REDWOOD ROAD)	FM 621	CONSTRUCT TWO LANES AND SHOULDERS	354502009	\$1,210,329				
Hays	FM 110	SH 123	CR 232 (REDWOOD ROAD)	CONSTRUCT TWO LANES AND SHOULDERS	354502007	\$7,549,278				
Hays	FM 1626	FM 2770	RM 967	RECONSTRUCT TO 4-LANE W/CONT LTL	153901013	\$20,694,000				
Hays	IH 35	AQUARENA SPRINGS DRIVE (LP 82)	IH 35-BL (SOUTH OLD HWY 81)	BASE REPAIR & OVERLAY (IH 35 SB FRONTAGE ROAD)	001602140	\$5,455,600		N/A		
Hays	IH 35	BLANCO RIVER	YARRINGTON ROAD	CONSTRUCT NORTHBOUND RAMPS	001602145	\$1,200,000				
Hays	IH 35	AT POSEY ROAD	.	REPLACE BRIDGE & APPROACHES	001603103	\$15,000,000				
Hays	IH 35	LP 82 NORTH IN SAN MARCOS	COMAL COUNTY LINE	IMPROVE GUARDRAIL TO STANDARDS	001603099	\$391,900		N/A		N/A

AUSTIN DISTRICT

County	Highway	From	To	Description	CSJ	Estimated Construction Cost	Improves Safety	Improves Connectivity	Expands Economic Opportunity	Improves Pavement Quality
Hays	IH 35	TRAVIS COUNTY LINE	LP 82 NORTH IN SAN MARCOS	IMPROVE GUARDRAIL TO STANDARDS	001602138	\$668,500		N/A		N/A
Hays	IH 35	SL 82	YARRINGTON ROAD	MILL, SEAL & OVERLAY NB & SB MAINLANES	001602136	\$3,055,485		N/A		
Hays	IH 35	SH 80	SL 82	OVERLAY IH 35 MAINLANES	001603105	\$815,000		N/A		
Hays	RM 12	SADDLERIDGE DR	HUGO RD	ADD CENTER TURN LANE AND SHOULDERS	028503057	\$2,440,400				
Hays	RM 150	LEHMAN ROAD	SH 21	ADD CENTER TURN LANE AND SHOULDERS	080501020	\$4,000,000				
Hays	RM 1826	AT DARDEN HILL RD	.	ADD TURN LANES & SHOULDERS	175402019	\$698,601				
Hays	RM 1826	TRAVIS COUNTY LINE	RM 150	IMPROVE GUARDRAIL TO DESIGN STANDARDS	175402022	\$388,800		N/A		N/A
Hays	RM 1826	TRAVIS C/L	RM 150	TEXTURIZED SHOULDERS (PROFILE PAVEMENT MARKERS), CENTERLINE	175402024	\$192,570		N/A		N/A
Hays	SH 123	SL 82	GUADALUPE COUNTY LINE	TEXTURIZE SHOULDERS (PROFILE PAVEMENT MARKERS) & CENTERLINE	036601071	\$81,200		N/A		N/A
Hays	SH 123	400' NORTH OF MONTERREY OAK DR	300' SOUTH OF MONTERREY OAK DR	ADD LEFT AND RIGHT TURN LANES	036601074	\$65,000				
Hays	SH 123	0.717 MI SOUTH OF OLD BASTROP HWY	0.999 MI SOUTH OF OLD BASTROP HWY	ADD CENTER TURN LANE AND SHOULDER	036601073	\$750,000				
Hays	SH 45	FM 1626	TRAVIS C/L	CONSTRUCT A 4-LANE TOLLED ROADWAY	120007001	\$8,500,000				
Hays	SH 80	AT IH 35	.	LANDSCAPING AND IRRIGATION	028601055	\$250,000	N/A	N/A		N/A
Lee	FM 180	US 290	FM 1697	PROVIDE ADDITIONAL PAVED SURFACE WIDTH	311401012	\$3,350,400				
Llano	CR	ON CR 202 AT LITTLE LLANO	STR AA0630001	REPLACE BRIDGE AND APPROACHES	091425007	\$320,000			N/A	N/A

AUSTIN DISTRICT

County	Highway	From	To	Description	CSJ	Estimated Construction Cost	Improves Safety	Improves Connectivity	Expands Economic Opportunity	Improves Pavement Quality
Mason	CS	ON BROAD ST AT COMANCHE CREEK	STR. B00300001	REPLACE BRIDGE AND APPROACHES	091426006	\$786,435			N/A	N/A
Mason	RM 386	SH 71	US 87/ SH 29	SAFETY TREAT FIXED OBJECTS	057701028	\$597,700		N/A	N/A	
Mason	US 87	AT KOOCK'S BRANCH	.	REPLACE BRIDGE AND APPROACHES	007103039	\$100,000				
Travis	CR	PEDERNALES (ON HAMILTON POOL RD)	0.2 MI W OF RM 12	CENTERLINE TEXTURING	091404290	\$66,444		N/A		N/A
Travis	CS	NORTHERN WALNUT CRK TRAIL PH 2:	W OF LAMAR BLVD TO IH 35	CONST BIKE/PED TRAIL WEST OF LAMAR TO IH 35	091404243	\$2,300,000		N/A	N/A	N/A
Travis	CS	ON SLAUGHTER LANE @ 1ST STREET	.	IMPROVE TRAFFIC SIGNAL	091404275	\$188,412		N/A	N/A	N/A
Travis	CS	OLD HWY 20 AT OLD KIMBRO & LITTIG	.	HIGH FRICTION SURFACE TREATMENT (CURVE)	091404293	\$215,000		N/A	N/A	
Travis	CS	LITTIG RD AT OLD KIMBRO RD	.	HIGH FRICTION SURFACE TREATMENT (CURVE)	091404292	\$135,000		N/A	N/A	
Travis	FM 1825	10TH STREET IN PFLUGERVILLE	FM 685	FULL DEPTH REPAIR, SEAL & OVERLAY	190201027	\$395,528				
Travis	FM 685	AT FM 1825	.	IMPROVE TRAFFIC SIGNAL	075702016	\$150,640		N/A	N/A	N/A
Travis	FM 734	AT SL 275 (N. LAMAR BLVD)	.	IMPROVE TRAFFIC SIGNAL	341701025	\$73,345		N/A	N/A	N/A
Travis	FM 734	AT SL 1	.	IMPROVE TRAFFIC SIGNAL	341701026	\$76,011		N/A	N/A	N/A
Travis	FM 969	DECKER CREEK DRIVE	BASTROP COUNTY LINE SOUTH OF WILLIAM	PROVIDE ADD'L PAVED SURFACE WIDTH	118601087	\$5,575,173				
Travis	IH 35	NORTH OF STASSNEY LANE	CANNON DRIVE	OPERATIONAL IMPROVEMENTS	001513379	\$48,000,000				
Travis	IH 35	BEN WHITE BLVD.	HOLLY STREET	REPAIR,MILL,SEAL&THIN OV MLS	001513352	\$2,600,000				

AUSTIN DISTRICT

County	Highway	From	To	Description	CSJ	Estimated Construction Cost	Improves Safety	Improves Connectivity	Expands Economic Opportunity	Improves Pavement Quality
Travis	IH 35	AT US 290/ SH 71	.	IMPROVE TRAFFIC SIGNAL	001513363	\$103,349		N/A	N/A	N/A
Travis	IH 35	AT 15TH STREET	.	IMPROVE TRAFFIC SIGNAL	001513364	\$237,278		N/A	N/A	N/A
Travis	IH 35	AT SLAUGHTER LN	.	IMPROVE TRAFFIC SIGNAL	001513367	\$105,009		N/A	N/A	N/A
Travis	IH 35	AT SS 69/ US 290	.	IMPROVE TRAFFIC SIGNAL	001513366	\$390,311		N/A	N/A	N/A
Travis	IH 35	AT EAST RUNDBURG LN	.	IMPROVE TRAFFIC SIGNAL	001513365	\$257,691		N/A	N/A	N/A
Travis	RM 1826	US 290	HAYS COUNTY LINE	TEXTURIZE SHOULDERS (PROFILE PAVEMENT MARKERS), CENTERLINE	175401022	\$108,300		N/A	N/A	N/A
Travis	RM 2222	LP 1	LAMAR BLVD	MILL, SEAL & OVERLAY	210001056	\$1,017,000				
Travis	RM 2222	1500 FEET WEST OF MCNEIL DR	1500 FEET EAST OF MCNEIL DR	CONSTRUCT DUAL LEFT TURN LANE	210001057	\$1,419,000				N/A
Travis	RM 2244	1000 FT. WEST OF BUCKEYE TRAIL	WALSH TARLTON	CONSTRUCT 4-LANE URBAN ROADWAY W/ CONTINUOUS LEFT TURN LANE,	210201061	\$5,500,000				
Travis	RM 3238	0.31 MI W OF SH 71	RM 12	ADD SHOULDERS AND LEFT TURN LANE	068304018	\$1,485,000				
Travis	RM 620	700 FT. SOUTH OF GLEN HEATHER DRIVE	622 FT. EAST OF RUTLEDGE SPUR	ADD DECELERATION LANE & TRAFFIC SIGNAL	068302061	\$361,110				
Travis	SH 45	HAYS COUNTY LINE, W OF FM 1626	LOOP 1	CONSTRUCT A 4-LANE TOLLED ROADWAY	120006004	\$61,300,000				
Travis	SL 1	MERRILLTOWN/LOOP1 NBFR INTERSECTION	600' SOUTH OF INTERSECTION	CONVERT U-TURN LANE TO U-TURN LEFT	313601180	\$150,000				N/A
Travis	SL 275	AT RUNDBERG LN	.	IMPROVE TRAFFIC SIGNAL	001511061	\$118,944		N/A	N/A	N/A
Travis	SL 343	WESTGATE BLVD	PANTHER TRL	RESURFACE ROADWAY	011309071	\$430,100		N/A		

AUSTIN DISTRICT

County	Highway	From	To	Description	CSJ	Estimated Construction Cost	Improves Safety	Improves Connectivity	Expands Economic Opportunity	Improves Pavement Quality
Travis	SL 360	US 183	LAKE AUSTIN	PAVEMENT REPAIR, SEAL & OVERLAY	011313154	\$2,447,300		N/A	N/A	
Travis	US 183	BOGGY CREEK	COLORADO RIVER	CONSTRUCT MAIN LANES (TOLL) AND FRONTAGE ROADS	015109127	\$172,700,000				
Travis	US 183	0.356 MI S OF US 290	BOGGY CREEK	CONSTRUCT MAIN LANES (TOLL) AND FRONTAGE ROADS	015109036	\$273,200,001				
Travis	US 183	COLORADO RIVER	SH 71	CONSTRUCT MAIN LANES AND FRONTAGE ROADS_(TOLL)	026501080	\$114,507,649				
Travis	US 183	AT OAK KNOLL	.	IMPROVE TRAFFIC SIGNAL	015106140	\$112,850	N/A	N/A	N/A	N/A
Travis	US 290	0.14 MI W OF WILLOW CREEK	0.17 MI E OF WILLOW CREEK	REPLACE BRIDGE	011403025	\$1,999,200				N/A
Travis	VA	VARIOUS LOCATIONS IN VARIOUS_ON SYSTEM	BASTROP, LEE & CALDWELL COUNTIES	CONSTRUCT CURB RAMPS	091400381	\$1,500,000			N/A	
Travis	VA	VARIOUS LOCATIONS	.	NON-SITE SPECIFIC ITS MAINTENANCE CONTRACT	091400310	\$1,067,273		N/A	N/A	N/A
Travis	VA	AT VARIOUS LOCATIONS DISTRICTWIDE	.	FY 2014 SIGNING	091400321	\$480,000		N/A	N/A	N/A
Travis	VA	AT VARIOUS LOCATIONS DISTRICTWIDE	.	FY 2015 NON-SITE SPECIFIC SIGNALS	091400344	\$1,632,613		N/A	N/A	N/A
Travis	VA	AT VARIOUS LOCATIONS DISTRICTWIDE	.	FY 2015 SITE-SPECIFIC SIGNALS	091400343	\$1,095,690		N/A	N/A	N/A
Williamson	CS	COLORADO ST @ WILLIS CREEK BRANCH	STR# 246-J001-15-001	REPLACE BRIDGE & APPROACHES	091405173	\$465,000				N/A
Williamson	FM 1063	0.033 MI N OF SPRING BRANCH	0.033 MI S OF SPRING BRANCH	REPLACE BRIDGE	120203015	\$650,000				N/A
Williamson	FM 112	AT DRAW 1.0 MI E OF US 79	STR 0334-01-003	REPLACE BRIDGE AND APPROACHES	033401043	\$1,800,000				
Williamson	FM 1466	AT DRAW	(STR 1200-4-6)	REHABILITATE BRIDGE AND APPROACHES	120004011	\$700,000				

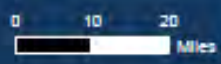
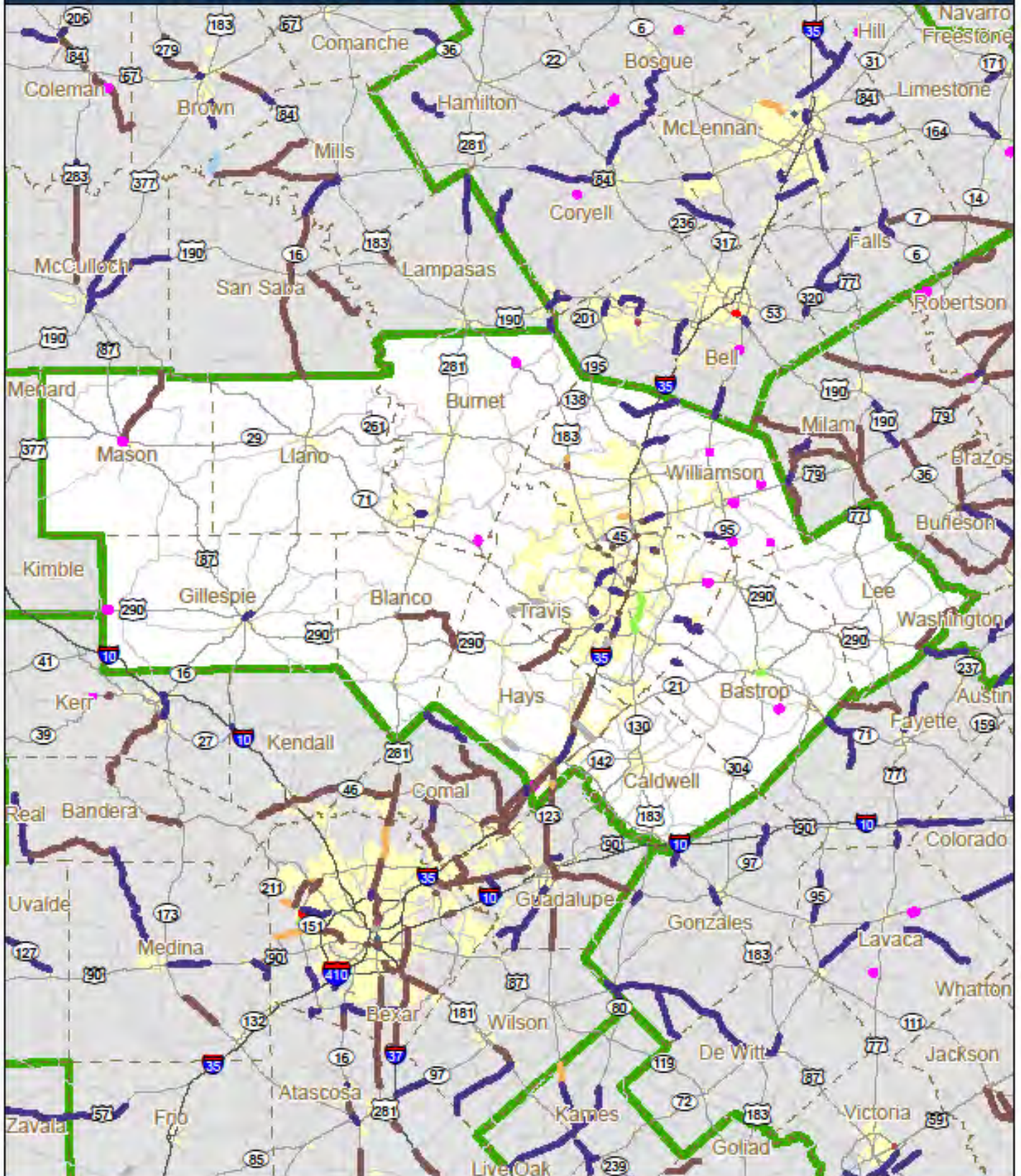
AUSTIN DISTRICT

County	Highway	From	To	Description	CSJ	Estimated Construction Cost	Improves Safety	Improves Connectivity	Expands Economic Opportunity	Improves Pavement Quality
Williamson	FM 1660	FM 973	SH 95	REHAB RDWY	120001023	\$4,700,000				
Williamson	FM 3406	0.13 MI. EAST OF WYOMING SPRINGS DR	0.05 MI. WEST OF GTRR	WIDEN TO 5-LANE WITH CENTER LEFT TURN LANE	137806011	\$2,897,900				
Williamson	FM 487	IH35	BELL COUNTY LINE	REHAB RDWY	120102018	\$5,493,010				
Williamson	FM 487	1500 FEET WEST OF CR 233	IH 35	REHAB RDWY	120102021	\$10,000,000				
Williamson	FM 619	0.05 MI N OF BRUSHY CREEK	0.05 MI S OF BRUSHY CREEK	REPLACE BRIDGE	098601042	\$1,206,864				N/A
Williamson	FM 734	AT DALLAS DR.	.	IMPROVE TRAFFIC SIGNAL	341702025	\$174,709				N/A
Williamson	FM 972	IH 35	SH 95	REHABILITATE PAVEMENT, ADD SHOULDERS & SAFETY TREAT	120201017	\$13,000,000				
Williamson	IH 35	AT SH 45 FRONTAGE ROADS	.	IMPROVE TRAFFIC SIGNAL	001509169	\$84,697				N/A
Williamson	IH 35	600 FT. SOUTH OF MCNEIL ROAD	600 FT. NORTH OF MCNEIL ROAD	PAVEMENT MARKINGS & SIGNING @ UPRR X-ING & GTWN INDUSTRIAL	001509174	\$114,000				N/A
Williamson	SH 195	0.11 MI EAST OF SUN CITY BLVD.	0.51 MI EAST OF SUN CITY BLVD.	CONSTRUCT MEDIAN AND LEFT TURN LANES	044002015	\$375,000				
Williamson	SH 45	AT PEARSON RANCH ROAD	.	CONSTRUCT SPLIT DIAMOND INTERSECTION	068301085	\$819,292				
Williamson	SH 45	1045 FT. EAST OF RUTLEDGE SPUR	1580 FT. EAST OF RUTLEDGE SPUR	ADD DECELERATION LANE	068301086	\$70,400				
Williamson	SH 95	AT WILLIS CREEK	(STR 0320-03-032)	REPLACE BRIDGE AND APPROACHES	032003083	\$2,250,000				N/A
Williamson	US 183	0.47 MI N OF CR 213/258	0.13 MI S OF CR 213/258	INSTALL CONTINUOUS TURN LANE, CONSTRUCT PAVED SHOULDERS	027304035	\$874,400				
Williamson	US 183	0.28 MI S OF RM 1869	0.22 MI N OF RM 1869	ADD TURN LANES AND SIGNAL	027304033	\$955,507				

AUSTIN DISTRICT

County	Highway	From	To	Description	CSJ	Estimated Construction Cost	Improves Safety	Improves Connectivity	Expands Economic Opportunity	Improves Pavement Quality
Williamson	US 183	1.670 MI. NORTH OF SH 45	1.746 MI. NORTH OF SH 45	ADD RIGHT TURN LANE	015105109	\$77,600				N/A
Williamson	US 183	AT ANDERSON MILL 0.1 MI WEST OF	.	IMPROVE TRAFFIC SIGNAL	015105099	\$139,388				N/A
Williamson	US 79	TRADESMAN PARK	FM 1460	MILL, SEAL & THIN OVERLAY	020401062	\$2,432,900				
Williamson	US 79	AT FM 1460	.	IMPROVE TRAFFIC SIGNAL	020401061	\$135,460				

2015 Planned Projects - Austin District































BEAUMONT DISTRICT

County	Highway	From	To	Description	CSJ	Estimated Construction Cost	Improves Safety	Improves Connectivity	Expands Economic Opportunity	Improves Pavement Quality
Chambers	FM 1409	FM 565 IN OLD RIVER-WINFREE, SOUTH	FM 565 W OF COVE	CONSTRUCT A 2 LANE HIGHWAY ON A NEW LOCATION	076203018	\$20,132,602	N/A	N/A	N/A	N/A
Chambers	FM 2354	FM 565	HL&P CANAL	SEAL COAT	224202020	\$94,198	N/A	N/A	\$	\$
Chambers	FM 565	AT FM 1405	.	INSTALL TRAFFIC SIGNAL, SAAFETY LIGHTING AT INTERSECTON	102401073	\$119,825	\$	\$	\$	N/A
Chambers	IH 10	SH 146, EAST	FM 565	REHABILITATE EXISTING FRONTAGE ROADS	050802113	\$2,400,000	N/A	N/A	N/A	N/A
Chambers	IH 10	SH 146	EAST OF FM 3180	SEAL COAT	050802116	\$212,608	N/A	N/A	\$	\$
Chambers	IH 10	FM 3180, EAST	FM 565	SEAL COAT	050802115	\$157,696	N/A	N/A	\$	\$
Chambers	SH 146	LIBERTY CO LINE	HARRIS CO LINE	SAFETY TREAT FIXED OBJECTS	038902044	\$479,052	\$	\$	\$	N/A
Chambers	SH 99	0.66 MI N OF FISHER RD	0.62 MI W OF FISHER RD	CONSTRUCT 4 MAINLANE TOLLWAY OVERPASS (TOLL) (SEGMENT I-2)	351010016	\$17,410,000	N/A	N/A	N/A	N/A
Chambers	SH 99	HARRIS C/L	FM 1405 (SEGMENT I-2)	CONSTRUCT 4-LANE TOLLWAY & INTERCHANGES	318702011	\$36,400,000	N/A	N/A	N/A	N/A
Hardin	BU 96-F	.706 MILES S. OF FM 418	TIMBER ROCK RXR	SEAL COAT	006514024	\$13,193	N/A	N/A	\$	\$
Hardin	CS	US 69/287	WEST CHANCE ROAD	CONSTRUCT ADDITIONAL SIDEWALKS TO BOTH SIDES OF ROADWAY	092003079	\$382,189	\$	N/A	\$	N/A
Hardin	CS	FM 3513	240' WEST OF FM 3513	INSTALLATION OF RIGHT TURN LANE AT EAST CANDLESTICK DRIVE	092003078	\$27,982	\$	\$	\$	\$
Hardin	FM 770	SH 326	FM 1003	SEAL COAT	109601062	\$160,160	N/A	N/A	\$	\$
Hardin	FM 92	FM 418	.706 MILES S. OF FM 418	SEAL COAT	070302058	\$59,323	N/A	N/A	\$	\$
Hardin	FM 943	POLK COUNTY LINE, SOUTH	3.9 MI W OF FM 1003	PROVIDE ADDITIONAL PAVED SURFACE WIDTH	119402016	\$2,346,327	N/A	N/A	N/A	N/A

BEAUMONT DISTRICT

County	Highway	From	To	Description	CSJ	Estimated Construction Cost	Improves Safety	Improves Connectivity	Expands Economic Opportunity	Improves Pavement Quality
Hardin	SH 326	FM 1293	SH 105	SEAL COAT	060101060	\$145,444	N/A	N/A	\$	\$
Hardin	US 69	TYLER C/L	FM 1003	SEAL COAT	020009082	\$654,444	N/A	N/A	\$	\$
Hardin	US 96	BU 96 BRIDGE	SH 327	SEAL COAT	006505142	\$132,000	N/A	N/A	\$	\$
Jasper	FM 1004	NEWTON CO/L, SOUTH	US 96	SPOT LEVEL UP & OVERLAY	127401017	\$893,099	N/A	N/A	N/A	N/A
Jasper	SH 62	0.157 MILES SOUTH OF FM 253, SOUTH	3.379 MILES NORTH OF NEWTON CO/L	ADD SHOULDERS AND PERFORM SAFETY UPGRADES	024301050	\$8,000,000	N/A	N/A	N/A	N/A
Jasper	SH 63	ANGELINA COUNTY LINE	FM 2799	SEAL COAT	024402097	\$918,544	N/A	N/A	\$	\$
Jasper	US 190	AT NECHES RIVER RELIEF 1.985 MI N. OF FM 2799, SOUTH	(STR 021308068)	REPLACE BRIDGE AND APPROACHES	021308077	\$2,530,201	⚠	N/A	\$	N/A
Jasper	US 96	SOUTH	1.765 MI	OVERLAY EXISTING ROADWAY	006408054	\$1,192,701	N/A	N/A	N/A	N/A
Jasper	US 96	S. OF WALNUT RUN BRIDGE	0.30 MI N OF FM 1005	SEAL COAT	006501055	\$741,163	N/A	N/A	\$	\$
Jasper	US 96	.05 MI N OF RE 255	1.818 MI N OF JASPER CITY LIMIT	SEAL COAT	006408055	\$349,822	N/A	N/A	\$	\$
Jefferson	CR	ISLAND PARK RD AT BRAKES BAYOU	(STR AA0101001)	REPLACE BRIDGE AND APPROACHES	092038217	\$2,726,844	⚠	N/A	\$	N/A
Jefferson	CS	BLOCK STREET	LLANO STREET, IN PORT NECHES	CONSTRUCTION OF SIDEWALKS AND ADA RAMPS	092038254	\$727,189	N/A	N/A	N/A	N/A
Jefferson	FM 1406	FM 365, SOUTH	CHAMBERS CO/L	RESTORE EXISTING ROADWAY	132401019	\$1,583,008	N/A	N/A	N/A	N/A
Jefferson	FM 1406	AT VOGEL GULLY	.	REPLACE BRIDGE AND APPROACHES	132401020	\$383,805	⚠	N/A	\$	N/A
Jefferson	FM 364	DELAWARE STREET	PHELAN BLVD.	CONSTRUCT SIDEWALKS	078601080	\$294,271	⚠	N/A	\$	N/A

BEAUMONT DISTRICT

County	Highway	From	To	Description	CSJ	Estimated Construction Cost	Improves Safety	Improves Connectivity	Expands Economic Opportunity	Improves Pavement Quality
Jefferson	FM 365	AT GREEN POND GULLY	.	REPLACE BRIDGE AND APPROACHES	093202054	\$520,370		N/A		N/A
Jefferson	FM 365	AT GROUND GULLY	.	REPLACE BRIDGE AND APPROACHES	093202053	\$520,370		N/A		N/A
Jefferson	PW	AT JD MURPHREE WMA	.	OVERLAY EXISTING ROADWAY	092038255	\$49,874	N/A	N/A	N/A	N/A
Jefferson	SH 105	AT SWEETGUM ROAD	.	INSTALL TRAFFIC SIGNALS	033905039	\$95,000	N/A	N/A	N/A	N/A
Jefferson	SH 124	WEST OF FM 364	FM 365	SEAL COAT	036803032	\$413,013	N/A	N/A		
Jefferson	SH 73	0.2 MILES WEST OF SP 215	END OF ROADWAY (ON WB FRONTAGE RD)	SEAL COAT	050804165	\$30,641	N/A	N/A		
Jefferson	US 69	39TH STREET	SH 87	SEAL COAT	020016017	\$183,333	N/A	N/A		
Jefferson	US 69	PINE ISLAND BAYOU	LNVA CANAL	SEAL COAT	006507058	\$200,640	N/A	N/A		
Jefferson	VA	IN JEFFERSON, ORANGE AND HARDIN COU	.	AREAWIDE RIDESHARE PROGRAM	092000114	\$1,500,000	N/A	N/A		N/A
Jefferson	VA	INSIDE THE PORT OF PORT ARTHUR	.	INSTALL RAILROAD TRACK	092038250	\$2,990,060				N/A
Jefferson	VA	DISTRICTWIDE	.	INSTALL DYNAMIC MESSAGE SIGNS	092000112	\$315,307				N/A
Liberty	FM 1409	US 90, SOUTH	2.5 MILES	SEAL COAT	076202047	\$127,166	N/A	N/A		
Liberty	FM 787	1.262 MI E OF DUNN RD	HARDIN CO LINE	SAFETY TREAT FIXED OBJECTS	081301098	\$938,000				N/A
Liberty	FM 787	E. CROCKETT STREET	TRINITY RIVER BRIDGE	SEAL COAT	081301100	\$476,666	N/A	N/A		
Liberty	SH 105	SH 321	SH 146	SEAL COAT	095101064	\$1,015,691	N/A	N/A		

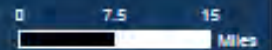
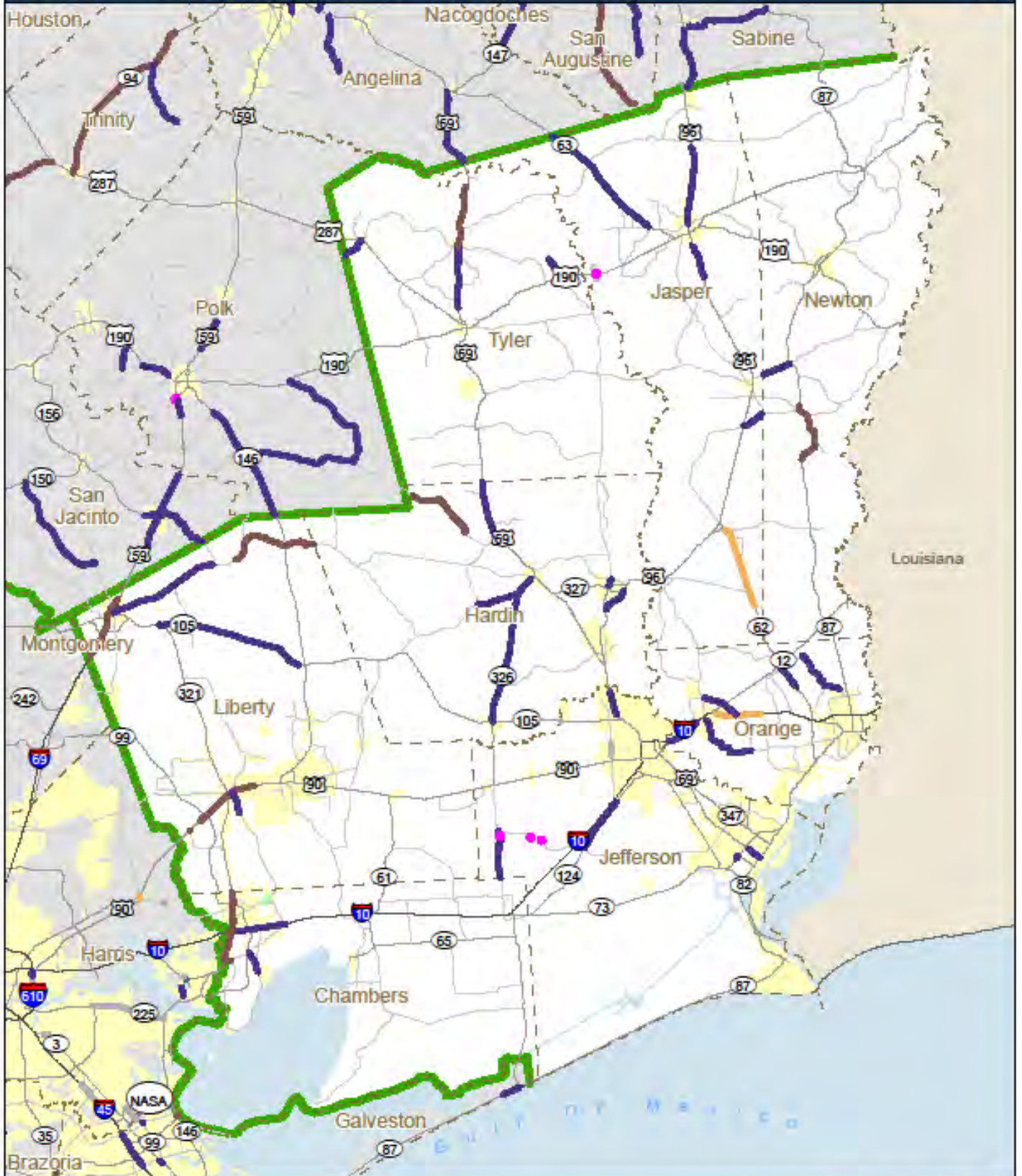
BEAUMONT DISTRICT

County	Highway	From	To	Description	CSJ	Estimated Construction Cost	Improves Safety	Improves Connectivity	Expands Economic Opportunity	Improves Pavement Quality
Liberty	US 59	SL 573 NORTH	MONTGOMERY CO LINE	SAFETY TREAT FIXED OBJECTS	017703097	\$629,000				N/A
Liberty	US 90	HARRIS CO LINE	SH 146	SAFETY TREAT FIXED OBJECTS	002803100	\$457,607				N/A
Liberty	US 90	AT FM 1413 IN DAYTON	.	INSTALL INTERSECTION FLASHING BEACON, SAFETY LIGHTING AT	002803102	\$90,117	N/A	N/A	N/A	N/A
Newton	CR	CR 3024 AT CLEAR CRK	(STR AA3024001)	REPLACE BRIDGE AND APPROACHES	092006032	\$200,000		N/A		N/A
Newton	FM 253	SH 87	END OF MAINTENANCE	SEAL COAT	094702017	\$53,386	N/A	N/A		
Newton	FM 363	JASPER/NEWTON CO/L	SH 87	SEAL COAT	062702018	\$168,277	N/A	N/A		
Newton	SH 87	FM 1004, SOUTH	7.5 MILES	INCREASE SUPERELEVATION, CENTERLINE TEXTURING, AND TEXTURIZE	030503041	\$251,667	N/A	N/A	N/A	N/A
Orange	CR	OLD HIGHWAY 90, S.OF 110 ACCESS RD.	EAST BANK OF NECHES RIVER	CONSTRUCT RAILROAD GRADE SEPERATION	092030081	\$7,030,000	N/A	N/A	N/A	N/A
Orange	CS	OLD US 90 @ STEPHENSON DRIVE	0.40 MILES NORTHWEST OF FM 105	INSTALL RIGHT TURN LANE AT VIDOR ELEMENTARY	092030080	\$60,900	N/A	N/A	N/A	N/A
Orange	FM 105	OLD HWY 90, SOUTH	VIDOR CITY LIMITS	OVERLAY EXISTING ROADWAY	088302079	\$1,156,939	N/A	N/A	N/A	N/A
Orange	FM 105	VIDOR CITY LIMIT, SOUTH	EAST OF FM 1135	SEAL COAT	088302080	\$228,345	N/A	N/A		
Orange	FM 1130	KCS RR, EAST	1 MI N OF FM 3247	PROVIDE ADDITIONAL PAVED SURFACE WIDTH	128401070	\$4,294,128	N/A	N/A	N/A	N/A
Orange	FM 1132	FM 105	IH 10 FRONTAGE RD	SEAL COAT	078405035	\$216,183	N/A	N/A		
Orange	IH 10	WEST	WEST OF FM	SEAL COAT	002811915	\$100,000	N/A	N/A		
Orange	IH 10	KCS RR, EAST	5 MI EAST	WIDEN EXISTING MAINLANES FROM 4 TO 6 LANES	002811193	\$8,407,276	N/A	N/A	N/A	N/A

BEAUMONT DISTRICT

County	Highway	From	To	Description	CSJ	Estimated Construction Cost	Improves Safety	Improves Connectivity	Expands Economic Opportunity	Improves Pavement Quality
Orange	IH 10	EAST OF NECHES RIVER BRIDGE, EAST	EAST OF CHURCH ST ON FRONTAGE ROADS	SEAL COAT	002809117	\$300,000	N/A	N/A		
Orange	SH 62	SH 12	3.15 MILES SOUTH	SEAL COAT	024303063	\$212,520	N/A	N/A		
Orange	VA	PORT OF ORANGE	.	UPGRADE THE RAIL WITHIN THE PORT	092030067	\$490,000				N/A
Tyler	FM 1745	POLK CO/L	US 287	SEAL COAT	158402011	\$86,240	N/A	N/A		
Tyler	FM 92	END OF MAINTENANCE,SOUTH	US 190	SEAL COAT	123802008	\$95,394	N/A	N/A		
Tyler	US 69	RE 255	2.231 MILES SOUTH	SEAL COAT	020005046	\$157,051	N/A	N/A		
Tyler	US 69	2.231 MILES SOUTH	6.802 MILES SOUTH	SEAL COAT	020006054	\$475,149	N/A	N/A		
Tyler	US 69	FM 1014, SOUTH	FM 256	SAFETY TREAT FIXED OBJECTS, CENTERLINE TEXTURING	020005045	\$274,243				N/A

2015 Planned Projects - Beaumont District



BROWNWOOD DISTRICT

County	Highway	From	To	Description	CSJ	Estimated Construction Cost	Improves Safety	Improves Connectivity	Expands Economic Opportunity	Improves Pavement Quality
Comanche	CR	ON CR 178 AT SABANA RIVER DRAW		REPLACE BRIDGE AND APPROACHES	092317070	\$180,000		N/A		
Comanche	CR	ON CR 435 AT SABANA RIVER		REPLACE BRIDGE AND APPROACHES	092317063	\$332,758		N/A		
McCulloch	CR	ON CR 448 AT DEEP CREEK DRAW		REPLACE BRIDGE AND APPROACHES	092324013	\$220,000		N/A		
San Saba	CR	ON CR 340 AT DRY CREEK		REPLACE BRIDGE AND APPROACHES	092325023	\$180,000		N/A		
McCulloch	FM 1121	US 377	US 190	SAFETY TREAT FIXED OBJECTS	159502007	\$43,521		N/A		N/A
Coleman	FM 1176	AT DRAW		REPLACE BRIDGE AND APPROACHES	136503025	\$269,285		N/A		
Coleman	FM 1176	SANTA ANNA SOUTH CITY LIMIT	BROWN C/L	UPGRADE GUARDRAIL AND SAFETY TREAT STRUCTURES	136503026	\$403,013		N/A		N/A
Comanche	FM 1496	2.8 MI. S OF SH 6	FM 1476	SEAL COAT	103903018	\$136,975	N/A	N/A		
Stephens	FM 207	CR 134	FM 717	SEAL COAT	077603014	\$60,500	N/A	N/A		
McCulloch	FM 2309	US 87 IN BRADY	NEAR GC&SS RAILROAD	SEAL COAT	110201043	\$17,855	N/A	N/A		
Eastland	FM 2461	IH 20	FM 2214	SEAL COAT	071405020	\$66,395	N/A	N/A		
Eastland	FM 2461	IH 20	FM 2214	UPGRADE GUARDRAIL AND SAFETY TREAT STRUCTURES	071405018	\$559,464		N/A		N/A
Lampasas	FM 2657	0.2 MI. S OF CR 4744	BURNET C/L	SEAL COAT	313103011	\$52,350	N/A	N/A		
Eastland	FM 2689	FM 2563	FM 8	SEAL COAT	071406009	\$100,000	N/A	N/A		
Coleman	FM 3425	SH 206	US 84 BYPASS	SEAL COAT	045207007	\$34,923	N/A	N/A		

BROWNWOOD DISTRICT

County	Highway	From	To	Description	CSJ	Estimated Construction Cost	Improves Safety	Improves Connectivity	Expands Economic Opportunity	Improves Pavement Quality
Brown	FM 45	FM 2126	5.0 MI. SOUTH	SEAL COAT	048006023	\$145,398	N/A	N/A		
Eastland	FM 571	AT LEON RIVER	.	REPLACE BRIDGE AND APPROACHES	057001019	\$600,000		N/A		
Mills	FM 573	MULLIN SOUTH CITY LIMIT	NEAR FM 574	SAFETY TREAT FIXED OBJECTS	102903015	\$266,775		N/A		N/A
Mills	FM 574	FM 45	GOLDTHWAITE WEST CITY LIMIT	UPGRADE GUARDRAIL AND SAFETY TREAT STRUCTURES	102801025	\$318,985		N/A		N/A
Mills	FM 574	FM 573	US 183	SEAL COAT	102801026	\$277,056	N/A	N/A		
Stephens	FM 576	SHACKLEFORD C/L	FM 1853	SEAL COAT	010704018	\$48,923	N/A	N/A		
San Saba	FM 580	US 190	LAMPASAS C/L	PROVIDE ADDITIONAL PAVED SURFACE WIDTH	023114017	\$4,992,529		N/A		
Eastland	IH 20	EAST OVERPASS AT OLDEN	COLONY CREEK BRIDGE (WESTBOUND)	SEAL COAT	000704120	\$70,000	N/A	N/A		
Eastland	IH 20	CALLAHAN C/L	1.5 MILES EAST (RM 326+0.5)	INSTALL MEDIAN BARRIER	000703087	\$297,605		N/A		N/A
Coleman	SH 153	MISSISSIPPI ST. IN COLEMAN	FM 503	SEAL COAT	063601035	\$155,915	N/A	N/A		
Comanche	SH 16	EASTLAND C/L	S END OF LEON RIVER BRIDGE	SEAL COAT	028804014	\$272,591	N/A	N/A		
Eastland	SH 16	PALO PINTO C/L	4.1 MI. S OF IH 20	SEAL COAT	028803029	\$271,020	N/A	N/A		
Mills	SH 16	MILLS C/L	SAN SABA C/L	CENTERLINE TEXTURING	028903023	\$60,148		N/A		N/A
Mills	SH 16	US 183	COLORADO RIVER	SEAL COAT	028903024	\$246,919	N/A	N/A		
San Saba	SH 16	US 190	4.3 MI. N OF RM 501	SEAL COAT	028905032	\$125,000	N/A	N/A		

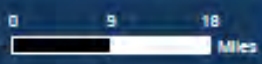
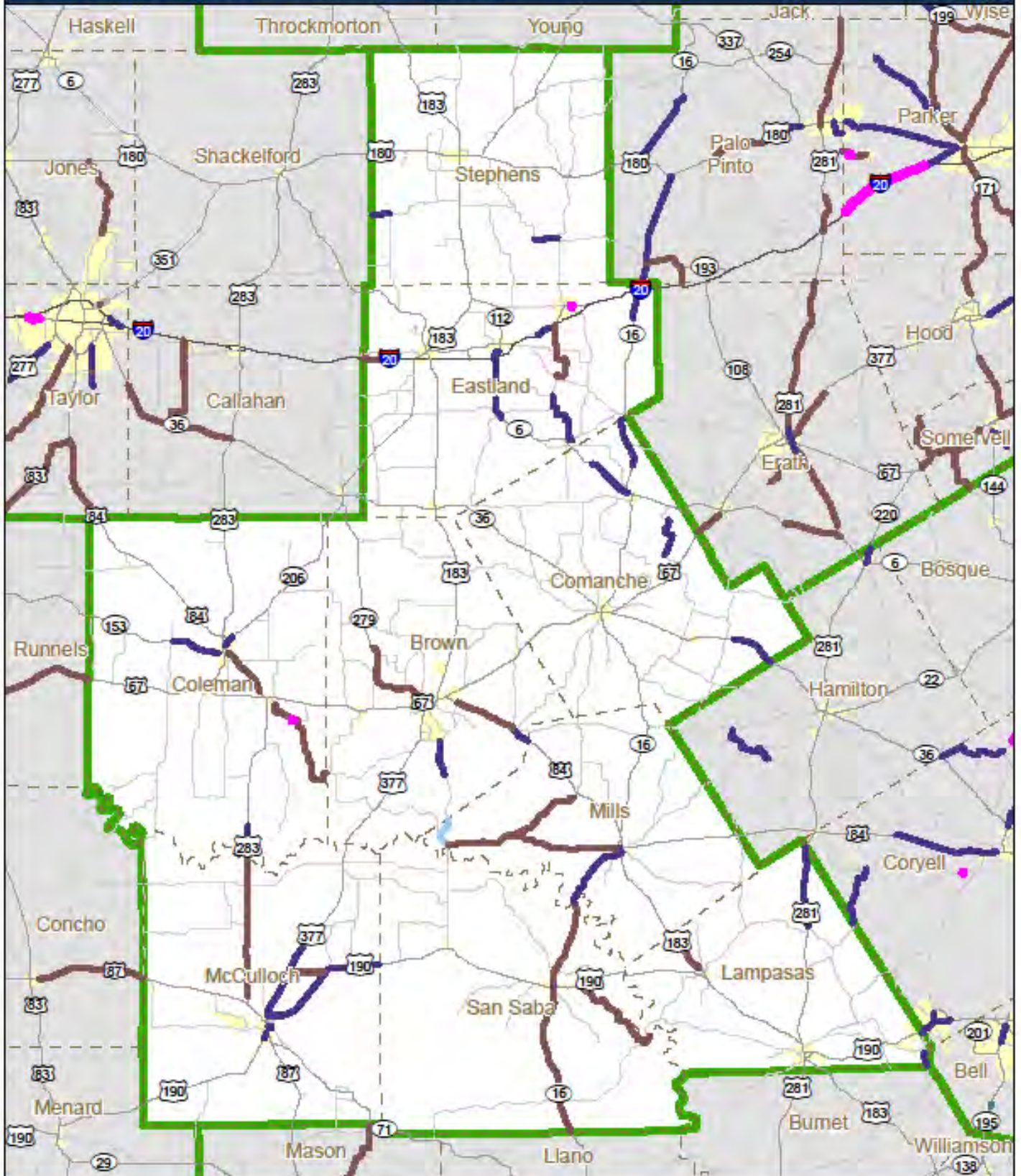
BROWNWOOD DISTRICT

County	Highway	From	To	Description	CSJ	Estimated Construction Cost	Improves Safety	Improves Connectivity	Expands Economic Opportunity	Improves Pavement Quality
San Saba	SH 16	4.3 MI. N OF RM 501	0.2 MI. S OF CHEROKEE	SEAL COAT	028906032	\$161,663	N/A	N/A	\$	
San Saba	SH 16	COLORADO RIVER	US 190	SEAL COAT	028904030	\$200,000	N/A	N/A	\$	
San Saba	SH 16	10.1 MI. S OF SAN SABA SCL	LLANO C/L	CENTERLINE TEXTURING	028906031	\$71,260		N/A	\$	N/A
San Saba	SH 16	SAN SABA SOUTH CITY LIMIT	10.1 MI. SOUTH	CENTERLINE TEXTURING	028905031	\$79,007		N/A	\$	N/A
San Saba	SH 16	MILLS C/L	SAN SABA NORTH CITY LIMIT	CENTERLINE TEXTURING	028904029	\$48,492		N/A	\$	N/A
Brown	SH 279	NEAR WILDWOOD TRAIL	FM 1849	UPGRADE GUARDRAIL AND SAFETY TREAT STRUCTURES	048002025	\$246,835		N/A	\$	N/A
Brown	SH 279	FM 1849	NEAR BROWNWOOD NORTH CITY LIMIT	UPGRADE GUARDRAIL AND SAFETY TREAT STRUCTURES	048001032	\$315,575		N/A	\$	N/A
Comanche	SH 36	1 MI. S OF FM 1702	HAMILTON C/L	BASE OVERLAY AND 2 COURSE SURFACE TREATMENT	018301037	\$4,000,000		N/A	\$	
Comanche	SH 6	3.22 MI. E OF EASTLAND C/L	SH 16 IN DELEON	RECONSTRUCT ROADWAY	025705042	\$4,000,000			\$	
Eastland	SH 6	DAUGHERTY ST IN EASTLAND	LOOP 389 S OF CARBON	SEAL COAT	025703032	\$409,201	N/A	N/A	\$	
Lampasas	US 183	MILLS C/L	NORTH LOMETA CITY LIMIT	TEXTURIZE SHOULDERS AND CENTERLINE	027402025	\$150,846		N/A	\$	N/A
McCulloch	US 190	US 377	SAN SABA C/L	SEAL COAT	027201032	\$500,000	N/A	N/A	\$	
McCulloch	US 190	NEAR WEST CITY LIMIT OF BRADY	US 87	SEAL COAT	012901030	\$271,020	N/A	N/A	\$	
Lampasas	US 281	CORYELL C/L	ADAMSVILLE	SEAL COAT	025104024	\$250,000	N/A	N/A	\$	
Coleman	US 283	0.573 MI. S OF CR 319	MCCULLOCH C/L	SEAL COAT	009902023	\$154,517	N/A	N/A	\$	

BROWNWOOD DISTRICT

County	Highway	From	To	Description	CSJ	Estimated Construction Cost	Improves Safety	Improves Connectivity	Expands Economic Opportunity	Improves Pavement Quality
McCulloch	US 283	COLEMAN C/L	US 87	CENTERLINE TEXTURING	009903023	\$107,158		N/A		N/A
McCulloch	US 377	1.23 MI. S OF FM 1028	US 190	SEAL COAT	012804033	\$65,617	N/A	N/A		
Brown	US 67	FM 3254, E	ROMINE STREET	SEAL COAT	005406096	\$462,716	N/A	N/A		
Brown	US 84	NEAR FM 2126	MILL C/L	SEAL COAT	005407079	\$570,885	N/A	N/A		
Brown	US 84	AT FT. WORTH & WESTERN RAILROAD	.	RAILROAD BRIDGE REPLACEMENT AND ROADWAY WIDENING INCLUDING	005407069	\$9,500,000				
Brown	US 84	FM 2126	FM 1467	TEXTURIZE SHOULDERS AND CENTERLINE	005407078	\$87,277		N/A		N/A
Coleman	US 84	COLEMAN S CITY LIMIT	SANTA ANNA N CITY LIMIT	TEXTURIZE SHOULDERS AND CENTERLINE	005404104	\$70,978		N/A		N/A
McCulloch	US 87	0.5 MI. WEST OF CR 138	0.3 MI. WEST OF US 283	ADD PASSING LANES	007003087	\$2,687,018				






















2015 Planned Projects - Brownwood District



BRYAN DISTRICT

County	Highway	From	To	Description	CSJ	Estimated Construction Cost	Improves Safety	Improves Connectivity	Expands Economic Opportunity	Improves Pavement Quality
Brazos	FM 1179	KENT STREET	FM 2818	OVERLAY CONSISTING OF MILLING, HMA OVERLAY AND PAVEMENT	131601059	\$2,750,000				
Brazos	FM 1179	HEATHERWOOD DRIVE	SH 47 (FOSTER LANE)	SEAL COAT CONSISTING OF A ONE COURSE SURFACE TREATMENT AND	131601060	\$180,067		N/A	N/A	
Brazos	FM 2038	FM 974	1.0 MILE SOUTH OF FM 974	SEAL COAT CONSISTING OF A ONE COURSE SURFACE TREATMENT	131602015	\$33,789		N/A	N/A	
Brazos	FM 2154	SH 40	SH 6	SAFETY WORK CONSISTING OF SAFETY TREATING FIXED OBJECTS	054004067	\$208,576		N/A	N/A	N/A
Brazos	FM 2154	SH 40	SH 6	SEAL COAT CONSISTING OF A ONE COURSE SURFACE TREATMENT	054004070	\$485,300		N/A	N/A	
Brazos	FM 2776	SH 21	FM 974	SAFETY WORK CONSISTING OF TEXTURIZING SHOULDERS BY PLACING	282402011	\$61,450		N/A	N/A	N/A
Brazos	FM 2818	SH 6	TURKEY CREEK ROAD	SAFETY WORK CONSISTING OF TEXTURIZING SHOULDERS BY PLACING	285101039	\$91,975		N/A	N/A	N/A
Brazos	FM 60	BS 6-R (TEXAS AVENUE)	SH 6 WEST FRONTAGE ROAD	OVERLAY CONSISTING OF AN HMA OVERLAY AND PAVEMENT MARKINGS	050601103	\$1,700,000				
Brazos	FM 60	SH 47	FM 2154	REHABILITATE EXISTING ROAD CONSISTING OF PLANING, HMA	050601102	\$1,700,000				
Brazos	FM 974	FM 2776	FM 2038	SEAL COAT CONSISTING OF A ONE COURSE SURFACE TREATMENT	054003026	\$72,633		N/A	N/A	
Brazos	OSR	SH 21	FM 1687	SEAL COAT CONSISTING OF A ONE COURSE SURFACE TREATMENT	047501052	\$145,819		N/A	N/A	
Brazos	SH 21	TEXAS AVENUE	THE SH 6 WEST FRONTAGE ROAD	SAFETY IMPROVEMENT WORK CONSISTING OF SUBGRADE WIDENING,	011701046	\$1,761,000				
Brazos	SH 30	FM 158	THE GRIMES COUNTY LINE	SAFETY WORK CONSISTING OF TEXTURIZING SHOULDERS BY PLACING	021203052	\$83,900		N/A	N/A	N/A
Brazos	SH 6	SH 21	FM 158	UPGRADE FREEWAY FACILITY CONSISTING OF GRADING, STRUCTURES,	004912096	\$3,750,000				
Burleson	FM 166	SH 36	FM 50	SAFETY WORK CONSISTING OF TEXTURIZING SHOULDERS BY PLACING	095501025	\$189,030		N/A	N/A	N/A

BRYAN DISTRICT

County	Highway	From	To	Description	CSJ	Estimated Construction Cost	Improves Safety	Improves Connectivity	Expands Economic Opportunity	Improves Pavement Quality
Burleson	FM 2000	SH 21	FM 1362	SAFETY WORK CONSISTING OF TEXTURIZING SHOULDERS BY PLACING	112902018	\$157,230		N/A	N/A	N/A
Burleson	FM 3058	FM 166	FM 60	SAFETY WORK CONSISTING OF TEXTURIZING SHOULDERS BY PLACING	311901014	\$134,380		N/A	N/A	N/A
Burleson	FM 3058	FM 166	FM 60	SEAL COAT CONSISTING OF A ONE COURSE SURFACE TREATMENT	311901013	\$383,473		N/A	N/A	
Burleson	FM 50	FM 60	THE WASHINGTON COUNTY LINE	SAFETY WORK CONSISTING OF TEXTURIZING SHOULDERS BY PLACING	045701057	\$177,455		N/A	N/A	N/A
Burleson	FM 50	SH 21	FM 60	SEAL COAT CONSISTING OF A ONE COURSE SURFACE TREATMENT	064803060	\$283,095		N/A	N/A	
Burleson	FM 50	THE BNSF RAILROAD	THE WASHINGTON COUNTY LINE	SEAL COAT CONSISTING OF A ONE COURSE SURFACE TREATMENT AND	045701058	\$86,443		N/A	N/A	
Burleson	FM 60	SH 36	FM 50	SAFETY WORK CONSISTING OF TEXTURIZING SHOULDERS BY PLACING	064803061	\$159,210		N/A	N/A	N/A
Burleson	FM 60	SH 21	SH 36	SAFETY WORK CONSISTING OF TEXTURIZING SHOULDERS BY PLACING	071301033	\$215,905		N/A	N/A	N/A
Freestone	FM 246	FM 27	THE NAVARRO COUNTY LINE	SAFETY WORK CONSISTING OF TEXTURIZING SHOULDERS BY PLACING	099801019	\$91,355		N/A	N/A	N/A
Freestone	FM 80	BU 84-R	THE LIMESTONE COUNTY LINE	SAFETY WORK CONSISTING OF PLACING CENTERLINE TEXTURING	061201043	\$301,015		N/A	N/A	N/A
Freestone	FM 80	BU 84-R	THE LIMESTONE COUNTY LINE	SAFETY WORK CONSISTING OF TEXTURIZING SHOULDERS BY PLACING	061201044	\$291,560		N/A	N/A	N/A
Freestone	IH 45	IH 45 WFR FROM 3.3 MI S OF FM 833	2.7 MILES NORTH OF FM 833	SEAL COAT CONSISTING OF A ONE COURSE SURFACE TREATMENT	067501064	\$180,137		N/A	N/A	
Freestone	SH 14	THE NAVARRO COUNTY LINE	THE LIMESTONE COUNTY LINE	SEAL COAT CONSISTING OF A ONE COURSE SURFACE TREATMENT AND	009303023	\$161,771		N/A	N/A	
Freestone	SH 75	US 84	THE LEON COUNTY LINE	SEAL COAT CONSISTING OF A ONE COURSE SURFACE TREATMENT	016603031	\$1,453,883		N/A	N/A	
Freestone	US 79	THE ANDERSON COUNTY LINE	THE LEON COUNTY LINE	SAFETY WORK CONSISTING OF PLACING CENTERLINE TEXTURING	020506027	\$59,470		N/A	N/A	N/A

BRYAN DISTRICT

County	Highway	From	To	Description	CSJ	Estimated Construction Cost	Improves Safety	Improves Connectivity	Expands Economic Opportunity	Improves Pavement Quality
Freestone	US 84	THE LIMESTONE COUNTY LINE	BU 84-R	SAFETY WORK CONSISTING OF TEXTURIZING SHOULDERS BY PLACING	005702034	\$108,670		N/A	N/A	N/A
Freestone	US 84	THE EAST CITY LIMITS OF FAIRFIELD	FM 1364	SEAL COAT CONSISTING OF A ONE COURSE SURFACE TREATMENT AND	005704025	\$172,221		N/A	N/A	
Grimes	BS 6-S	SP 515	SH 6 SOUTH	SEAL COAT CONSISTING OF A ONE COURSE SURFACE TREATMENT	005011017	\$95,244		N/A	N/A	
Grimes	BS 6-S	SH 6 NORTH	FM 3090	SEAL COAT CONSISTING OF A ONE COURSE SURFACE TREATMENT	005011016	\$46,767		N/A	N/A	
Grimes	CR	ON CR 327 (LOCAL CR 102)	AT THE NAVASOTA RIVER	REPLACE EXISTING BRIDGE FACILITY CONSISTING OF GRADING,	091717063	\$800,000				
Grimes	FM 1227	FM 379	SH 6	SEAL COAT CONSISTING OF A ONE COURSE SURFACE TREATMENT AND	064306022	\$230,810		N/A	N/A	
Grimes	FM 149	SH 90	THE MONTGOMERY COUNTY LINE	SEAL COAT CONSISTING OF A ONE COURSE SURFACE TREATMENT AND	072001038	\$404,618		N/A	N/A	
Grimes	FM 1774	SH 105	THE WALLER COUNTY LINE	SAFETY WORK CONSISTING OF PLACING CENTERLINE TEXTURING	140002023	\$93,725		N/A	N/A	N/A
Grimes	FM 1774	SH 105	THE WALLER COUNTY LINE	SAFETY WORK CONSISTING OF TEXTURIZING SHOULDERS BY PLACING	140002024	\$90,540		N/A	N/A	N/A
Grimes	FM 1774	SH 105	THE WALLER COUNTY LINE	SEAL COAT CONSISTING OF A ONE COURSE SURFACE TREATMENT	140002022	\$246,883		N/A	N/A	
Grimes	FM 244	SH 30	FM 3090	SAFETY WORK CONSISTING OF INCREASING SUPERELEVATION	064305046	\$473,000				
Grimes	FM 244	CR 162	SH 30	SEAL COAT CONSISTING OF A ONE COURSE SURFACE TREATMENT	064304030	\$187,676		N/A	N/A	
Grimes	FM 244	FM 39	BULL CREEK	SEAL COAT CONSISTING OF A ONE COURSE SURFACE TREATMENT	064304029	\$83,159		N/A	N/A	
Grimes	PW	AT THE FANTHORP INN STATE HISTORIC	PARK IN GRIMES COUNTY	MISCELLANEOUS WORK CONSISTING OF PLACING NEW BASE MATERIAL	091717056	\$400,000	N/A	N/A	N/A	N/A
Grimes	SH 105	AT THE INTERSECTION OF SH 105	AND FM 1774	SAFETY IMPROVEMENT WORK CONSISTING OF GRADING, STRUCTURES,	033801052	\$5,500,000				


























BRYAN DISTRICT

County	Highway	From	To	Description	CSJ	Estimated Construction Cost	Improves Safety	Improves Connectivity	Expands Economic Opportunity	Improves Pavement Quality
Grimes	SH 105	THE BRAZOS COUNTY LINE	PEEPLER STREET IN NAVASOTA	SEAL COAT CONSISTING OF A ONE COURSE SURFACE TREATMENT	031504075	\$90,698		N/A	N/A	
Grimes	SH 30	THE BRAZOS COUNTY LINE	SH 90	SAFETY WORK CONSISTING OF PLACING CENTERLINE TEXTURING	021204036	\$182,410		N/A	N/A	N/A
Grimes	SH 30	THE BRAZOS COUNTY LINE	SH 90	SAFETY WORK CONSISTING OF TEXTURIZING SHOULDERS BY PLACING	021204037	\$176,215		N/A	N/A	N/A
Grimes	SH 90	MADISON COUNTY LINE	THE SOUTH CITY LIMITS OF BEDIAS	REHABILITATE EXISTING ROAD CONSISTING OF SUBGRADE WIDENING,	031502047	\$6,600,000				
Grimes	SH 90	460 FEET NO.OF CR 445 (BURGER RD)	SH 6	SAFETY WORK CONSISTING OF TEXTURIZING SHOULDERS BY PLACING	031504071	\$56,245		N/A	N/A	N/A
Leon	FM 3	CR 470	FM 39	SEAL COAT CONSISTING OF A ONE COURSE SURFACE TREATMENT	055201030	\$368,652		N/A	N/A	
Leon	FM 39	THE LIMESTONE COUNTY LINE	OSR	SAFETY WORK CONSISTING OF TEXTURIZING SHOULDERS BY PLACING	064301055	\$364,790		N/A	N/A	N/A
Leon	FM 39	LIMESTONE COUNTY LINE	BNSF RAILROAD UNDERPASS	SEAL COAT CONSISTING OF A ONE COURSE SURFACE TREATMENT	064301058	\$138,264		N/A	N/A	
Leon	FM 39	SH 7	FM 977	SEAL COAT CONSISTING OF A ONE COURSE SURFACE TREATMENT	064301053	\$205,261		N/A	N/A	
Leon	FM 542	US 79	SH 7	SAFETY WORK CONSISTING OF TEXTURIZING SHOULDERS BY PLACING	042603040	\$267,735		N/A	N/A	N/A
Leon	IH 45	ON IH 45 EFR FROM FM 977	IH 45 NB ENTRANCE RAMP	SEAL COAT CONSISTING OF A ONE COURSE SURFACE TREATMENT	067504064	\$13,728		N/A	N/A	
Leon	IH 45	IH 45 EFR FROM CR 305	FM 2539	SEAL COAT CONSISTING OF A ONE COURSE SURFACE TREATMENT AND	067503076	\$68,901		N/A	N/A	
Leon	SH 7	1.0 MILE EAST OF MARQUEZ	5.1 MILES EAST OF MARQUEZ	REHABILITATE EXISTING ROAD CONSISTING OF GRADING, STRUCTURES	033503048	\$3,000,000				
Leon	SH 7	NAVASOTA RIVER	WEST CITY LIMITS OF MARQUEZ	REHABILITATE EXISTING ROAD CONSISTING OF GRADING, STRUCTURES	038205014	\$1,870,000				
Leon	SH 7	0.5 MILES NW OF IH 45 WFR	SH 75	REHABILITATE EXISTING ROAD CONSISTING OF GRADING, STRUCTURES	033503047	\$1,000,000				

BRYAN DISTRICT

County	Highway	From	To	Description	CSJ	Estimated Construction Cost	Improves Safety	Improves Connectivity	Expands Economic Opportunity	Improves Pavement Quality
Leon	SH 7	CR 348	FM 39	REHABILITATE EXISTING ROAD CONSISTING OF GRADING, STRUCTURES	033503046	\$400,000				
Leon	SH 7	US 79	SH 75	SAFETY WORK CONSISTING OF TEXTURIZING SHOULDERS BY PLACING	033503044	\$206,300		N/A	N/A	N/A
Leon	SH 75	SH 7	THE MADISON COUNTY LINE	SEAL COAT CONSISTING OF A ONE COURSE SURFACE TREATMENT	016606028	\$380,148		N/A	N/A	
Leon	SH 75	THE FREESTONE COUNTY LINE	SH 7	SEAL COAT CONSISTING OF A ONE COURSE SURFACE TREATMENT	016604041	\$561,332		N/A	N/A	
Leon	SS 3	FM 3	OSR	SEAL COAT CONSISTING OF A ONE COURSE SURFACE TREATMENT	328101007	\$14,096		N/A	N/A	
Leon	US 79	CR 142	THE ROBERTSON COUNTY LINE	SAFETY WORK CONSISTING OF PLACING CENTERLINE TEXTURING	020503046	\$160,785		N/A	N/A	N/A
Leon	US 79	CR 142	THE ROBERTSON COUNTY LINE	SAFETY WORK CONSISTING OF TEXTURIZING SHOULDERS BY PLACING	020503045	\$155,320		N/A	N/A	N/A
Leon	US 79	SH 75	CR 142	SAFETY WORK CONSISTING OF TEXTURIZING SHOULDERS BY PLACING	020504045	\$151,415		N/A	N/A	N/A
Leon	US 79	THE FREESTONE COUNTY LINE	SH 75	SAFETY WORK CONSISTING OF TEXTURIZING SHOULDERS BY PLACING	020505045	\$199,645		N/A	N/A	N/A
Madison	CR	ON CR 253 (ROCKY RIDGE LANE)	AT POOLES CREEK AND RELIEF	REPLACE BRIDGE AND APPROACHES	091731015	\$500,000				
Madison	CR	ON CR 251 (MILLS LANE)	AT COLLARD CREEK	REPLACEMENT OF AN EXISTING BRIDGE FACILITY CONSISTING OF	091731024	\$250,000				
Madison	FM 1452	OSR	FM 39	SAFETY WORK CONSISTING OF TEXTURIZING SHOULDERS BY PLACING	172303013	\$86,515		N/A	N/A	N/A
Madison	FM 247	SH 21	THE WALKER COUNTY LINE	SAFETY WORK CONSISTING OF TEXTURIZING SHOULDERS BY PLACING	057801027	\$117,050		N/A	N/A	N/A
Madison	FM 39	THE LEON COUNTY LINE	THE GRIMES COUNTY LINE	SAFETY WORK CONSISTING OF TEXTURIZING SHOULDERS BY PLACING	063902025	\$167,980		N/A	N/A	N/A
Madison	FM 39	OSR	US 190	SEAL COAT CONSISTING OF A ONE COURSE SURFACE TREATMENT	063902024	\$239,124		N/A	N/A	

BRYAN DISTRICT

County	Highway	From	To	Description	CSJ	Estimated Construction Cost	Improves Safety	Improves Connectivity	Expands Economic Opportunity	Improves Pavement Quality
Madison	IH 45	ON THE IH 45 WFR FROM END STATE MNT	NORTH TO SH 21	SEAL COAT CONSISTING OF A ONE COURSE SURFACE TREATMENT	067505083	\$65,733		N/A	N/A	
Madison	IH 45	SPUR 104	SH 21	UPGRADING OF A FREEWAY FACILITY CONSISTING OF GRADING,	067505082	\$2,500,000				
Madison	SH 21	IH 45	THE HOUSTON COUNTY LINE	SAFETY WORK CONSISTING OF PLACING CENTERLINE TEXTURING	011705046	\$170,955		N/A	N/A	N/A
Madison	SH 75	THE LEON COUNTY LINE	THE WALKER COUNTY LINE	SAFETY WORK CONSISTING OF TEXTURIZING SHOULDERS BY PLACING	016607059	\$238,540		N/A	N/A	N/A
Madison	SH 75	LEON COUNTY LINE	0.3 MILES NORTH OF IH 45	SEAL COAT CONSISTING OF A ONE COURSE SURFACE TREATMENT	016607060	\$192,749		N/A	N/A	
Madison	SH 90	US 190 (SPUR 174)	THE GRIMES COUNTY LINE	SAFETY WORK CONSISTING OF TEXTURIZING SHOULDERS BY PLACING	031501031	\$86,150		N/A	N/A	N/A
Madison	US 190	NORTH ZULCH	SPUR 174	SAFETY WORK CONSISTING OF TEXTURIZING SHOULDERS BY PLACING	011704039	\$153,205		N/A	N/A	N/A
Milam	FM 485	0.8 MILE WEST OF CR 255	THE ROBERTSON COUNTY LINE	SAFETY WORK CONSISTING OF TEXTURIZING SHOULDERS BY PLACING	026202026	\$98,045		N/A	N/A	N/A
Milam	FM 485	US 77	0.8 MILE WEST OF CR 255	SAFETY WORK CONSISTING OF TEXTURIZING SHOULDERS BY PLACING	026201026	\$120,055		N/A	N/A	N/A
Milam	FM 485	FM 1915	US 77	SAFETY WORK CONSISTING OF TEXTURIZING SHOULDERS BY PLACING	026207034	\$76,115		N/A	N/A	N/A
Milam	FM 486	SAN GABRIEL	THE WILLIAMSON COUNTY LINE	SAFETY WORK CONSISTING OF TEXTURIZING SHOULDERS BY PLACING	059005049	\$151,855		N/A	N/A	N/A
Milam	FM 486	COUNTY ROAD 412	SAN GABRIEL	SEAL COAT CONSISTING OF A ONE COURSE SURFACE TREATMENT	033705042	\$132,998		N/A	N/A	
Milam	FM 486	TURKEY CREEK	US 79	SEAL COAT CONSISTING OF A ONE COURSE SURFACE TREATMENT	059005048	\$63,733		N/A	N/A	
Milam	FM 487	COUNTY ROAD 402	1.0 MILE NORTH OF COUNTY ROAD 235	SAFETY WORK CONSISTING OF SUBGRADE WIDENING, FLEXIBLE BASE,	085801033	\$3,407,580				
Milam	FM 487	THE BELL COUNTY LINE	FM 1712	SAFETY WORK CONSISTING OF TEXTURIZING SHOULDERS BY PLACING	085801034	\$254,980		N/A	N/A	N/A

BRYAN DISTRICT

County	Highway	From	To	Description	CSJ	Estimated Construction Cost	Improves Safety	Improves Connectivity	Expands Economic Opportunity	Improves Pavement Quality
Milam	FM 908	US 79	THE BURLESON COUNTY LINE	SAFETY WORK CONSISTING OF TEXTURIZING SHOULDERS BY PLACING	085802019	\$91,790		N/A	N/A	N/A
Milam	FM 908	FM 486	US 79	SAFETY WORK CONSISTING OF TEXTURIZING SHOULDERS BY PLACING	208701019	\$152,740		N/A	N/A	N/A
Milam	SH 36	US 79	THE BURLESON COUNTY LINE	SAFETY WORK CONSISTING OF TEXTURIZING SHOULDERS BY PLACING	018601022	\$73,820		N/A	N/A	N/A
Milam	US 190	US 77 SOUTH OF CAMERON	US 79	OVERLAY CONSISTING OF MILLING, HMA OVERLAY, SURFACE	018504045	\$3,300,000				
Milam	US 77	0.6 MILE NORTH OF FM 1712	US 79	SAFETY WORK CONSISTING OF TEXTURIZING SHOULDERS BY PLACING	021002022	\$78,475		N/A	N/A	N/A
Milam	US 79	THE ROBERTSON COUNTY LINE	2.75 MILES EAST OF SH 36	SAFETY WORK CONSISTING OF TEXTURIZING SHOULDERS BY PLACING	020408056	\$142,530		N/A	N/A	N/A
Robertson	FM 1373	AT HARDIN SLOUGH	.	REPLACE BRIDGE AND APPROACHES	054006022	\$700,000				
Robertson	FM 1373	AT ALLIGATOR SLOUGH	.	REPLACE BRIDGE AND APPROACHES	054006015	\$400,000				
Robertson	FM 1644	FM 46	SH 6	SAFETY WORK CONSISTING OF TEXTURIZING SHOULDERS BY PLACING	233701022	\$146,855		N/A	N/A	N/A
Robertson	FM 2954	FM 2293	8.7 MILES NORTHEAST OF FM 2293	SAFETY WORK CONSISTING OF TEXTURIZING SHOULDERS BY PLACING	330101018	\$106,250		N/A	N/A	N/A
Robertson	FM 391	US 190	FM 46	SAFETY WORK CONSISTING OF TEXTURIZING SHOULDERS BY PLACING	026206030	\$161,585		N/A	N/A	N/A
Robertson	FM 391	US 190	US 79	SEAL COAT CONSISTING OF A ONE COURSE SURFACE TREATMENT AND	026206031	\$8,559		N/A	N/A	
Robertson	FM 46	FM 2293	COLORADO STREET	SEAL COAT CONSISTING OF A ONE COURSE SURFACE TREATMENT AND	054001046	\$17,866		N/A	N/A	
Robertson	FM 485	AT THE LITTLE BRAZOS RIVER	.	REPLACE STRUCTURE	026203025	\$4,000,000				
Robertson	FM 485	THE MILAM COUNTY LINE	US 79	SAFETY WORK CONSISTING OF TEXTURIZING SHOULDERS BY PLACING	026203034	\$74,145		N/A	N/A	N/A









BRYAN DISTRICT

County	Highway	From	To	Description	CSJ	Estimated Construction Cost	Improves Safety	Improves Connectivity	Expands Economic Opportunity	Improves Pavement Quality
Robertson	FM 485	HEARNE CITY LIMITS	SH 6	SEAL COAT CONSISTING OF A ONE COURSE SURFACE TREATMENT	026203036	\$40,535		N/A	N/A	
Robertson	SH 14	THE FALLS COUNTY LINE	FM 46	SEAL COAT CONSISTING OF A ONE COURSE SURFACE TREATMENT AND	009308017	\$51,896		N/A	N/A	
Robertson	US 79	4.75 MILES NORTH OF FM 2549	SH 6	SAFETY WORK CONSISTING OF TEXTURIZING SHOULDERS BY PLACING	020501039	\$109,960		N/A	N/A	N/A
Robertson	US 79	THE LEON COUNTY LINE	4.75 MILES NORTH OF FM 2549	SAFETY WORK CONSISTING OF TEXTURIZING SHOULDERS BY PLACING	020502054	\$212,685		N/A	N/A	N/A
Walker	FM 1097	MONTGOMERY COUNTY LINE	SH 150	SEAL COAT CONSISTING OF A ONE COURSE SURFACE TREATMENT	125903006	\$27,357		N/A	N/A	
Walker	FM 1374	SH 75	IH 45	SAFETY WORK CONSISTING OF TEXTURIZING SHOULDERS BY PLACING	057803045	\$219,115		N/A	N/A	N/A
Walker	FM 1375	THE MONTGOMERY COUNTY LINE	SH 75	SAFETY WORK CONSISTING OF TEXTURIZING SHOULDERS BY PLACING	140202016	\$107,565		N/A	N/A	N/A
Walker	FM 1696	THE GRIMES COUNTY LINE	SH 75	SAFETY WORK CONSISTING OF TEXTURIZING SHOULDERS BY PLACING	180902025	\$168,100		N/A	N/A	N/A
Walker	FM 1791	SH 30	THE MONTGOMERY COUNTY LINE	SAFETY WORK CONSISTING OF TEXTURIZING SHOULDERS BY PLACING	170601028	\$183,620		N/A	N/A	N/A
Walker	FM 247	THE MADISON COUNTY LINE	US 190	SAFETY WORK CONSISTING OF TEXTURIZING SHOULDERS BY PLACING	057802041	\$193,335		N/A	N/A	N/A
Walker	FM 2550	FM 1696	SH 30	SEAL COAT CONSISTING OF A ONE COURSE SURFACE TREATMENT	248001009	\$137,783		N/A	N/A	
Walker	FM 2821	SH 75	STATE FISH HATCHERY RD (HACKNEY RD)	SAFETY WORK CONSISTING OF TEXTURIZING SHOULDERS BY PLACING	285001016	\$76,300		N/A	N/A	N/A
Walker	FM 3478	FM 230	FM 980	SEAL COAT CONSISTING OF A ONE COURSE SURFACE TREATMENT	355001013	\$265,438		N/A	N/A	
Walker	FM 405	SH 19	US 190	SAFETY WORK CONSISTING OF TEXTURIZING SHOULDERS BY PLACING	075601024	\$103,455		N/A	N/A	N/A
Walker	FM 980	SH 19	THE SAN JACINTO COUNTY LINE	SAFETY WORK CONSISTING OF TEXTURIZING SHOULDERS BY PLACING	244301021	\$65,695		N/A	N/A	N/A

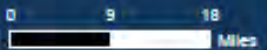
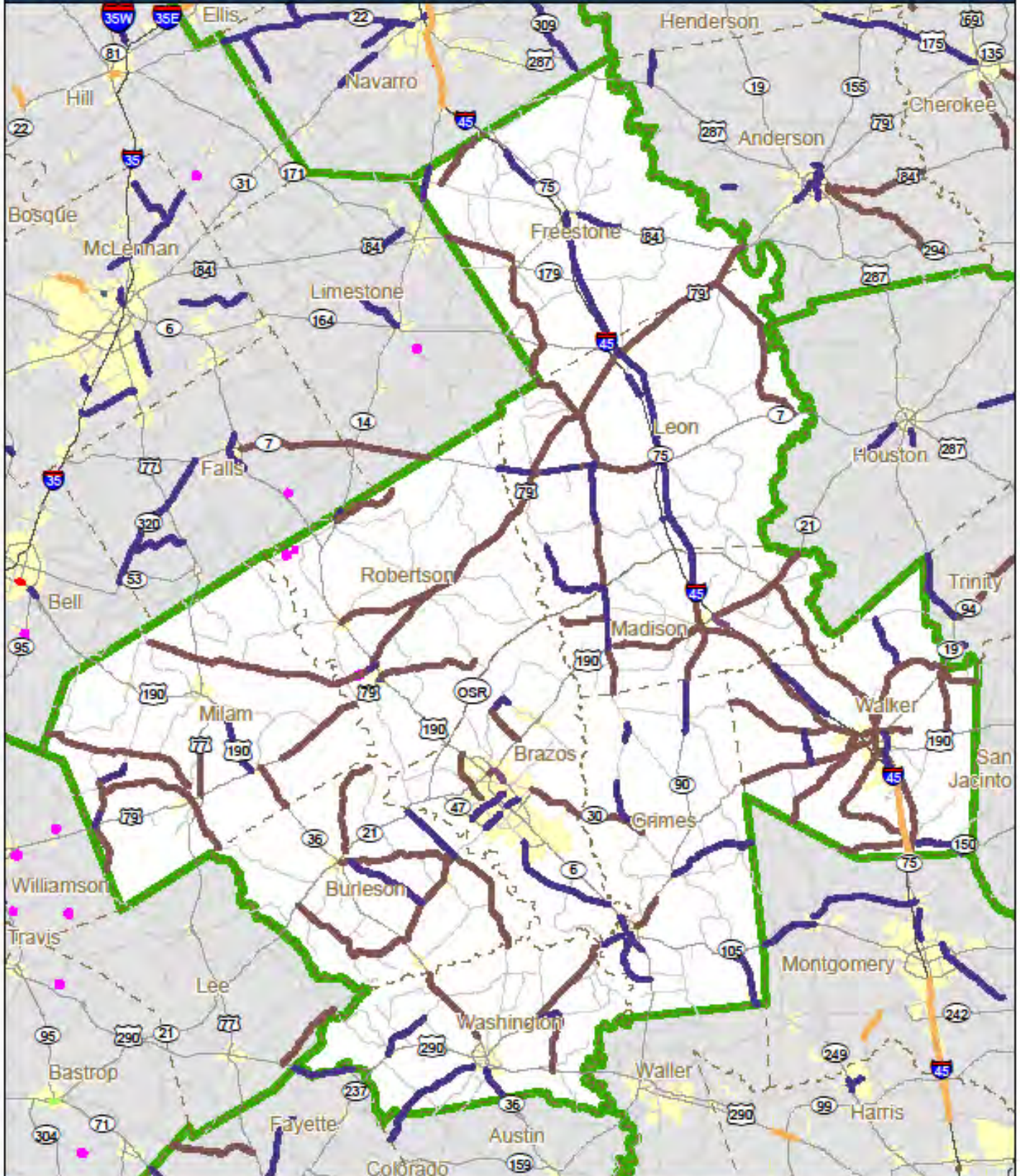
BRYAN DISTRICT

County	Highway	From	To	Description	CSJ	Estimated Construction Cost	Improves Safety	Improves Connectivity	Expands Economic Opportunity	Improves Pavement Quality
Walker	FM 980	FM 247	SH 19	SAFETY WORK CONSISTING OF TEXTURIZING SHOULDERS BY PLACING	075602028	\$175,850		N/A	N/A	N/A
Walker	IH 45	IH 45 WFR FROM MONTGOMERY CO. LINE	EDDIE VICK ROAD	SEAL COAT CONSISTING OF A ONE COURSE SURFACE TREATMENT	067507094	\$199,910		N/A	N/A	
Walker	IH 45	ON IH 45 EFR FROM FM 1696	FM 2989	SEAL COAT CONSISTING OF A ONE COURSE SURFACE TREATMENT	067506102	\$260,266		N/A	N/A	
Walker	IH 45	ON THE EAST FRTG RD FROM FM 1374	0.8 MILES NORTH OF FM 1374	SEAL COAT CONSISTING OF A ONE COURSE SURFACE TREATMENT	067507098	\$25,027		N/A	N/A	
Walker	IH 45	THE MONTGOMERY COUNTY LINE	0.3 MILES NORTH OF SH 19	WIDEN FREEWAY CONSISTING OF GRADING, STRUCTURES, FLEXIBLE	067507096	\$145,000,000				
Walker	SH 150	SH 75	THE SAN JACINTO COUNTY LINE	REHABILITATION OF EXISTING ROAD CONSISTING OF GRADING,	039501029	\$5,220,000				
Walker	SH 19	IH 45	SH 30	SEAL COAT CONSISTING OF A ONE COURSE SURFACE TREATMENT	010909062	\$510,077		N/A	N/A	
Walker	SH 30	THE GRIMES COUNTY LINE	0.8 MILE WEST OF FM 1791	REHABILITATION OF EXISTING ROAD CONSISTING OF GRADING,	021202035	\$15,000,000				
Walker	SH 30	THE GRIMES COUNTY LINE	IH 45	SAFETY WORK CONSISTING OF TEXTURIZING SHOULDERS BY PLACING	021202038	\$200,985		N/A	N/A	N/A
Walker	SH 75	THE MADISON COUNTY LINE	US 190	SAFETY WORK CONSISTING OF TEXTURIZING SHOULDERS BY PLACING	016608045	\$223,010		N/A	N/A	N/A
Walker	SH 75	US 190	THE MONTGOMERY COUNTY LINE	SAFETY WORK CONSISTING OF TEXTURIZING SHOULDERS BY PLACING	011001039	\$197,800		N/A	N/A	N/A
Walker	SS 59	SH 75	0.2 MILES NORTH OF SH	SEAL COAT CONSISTING OF A ONE COURSE SURFACE TREATMENT	047601004	\$6,219		N/A	N/A	
Washington	FM 1155	FM 2193	FM 1371	SAFETY WORK CONSISTING OF TEXTURIZING SHOULDERS BY PLACING	140504020	\$95,585		N/A	N/A	N/A
Washington	FM 1155	FM 2447	FM 1371	SEAL COAT CONSISTING OF A ONE COURSE SURFACE TREATMENT AND	140504021	\$24,384		N/A	N/A	
Washington	FM 2193	SH 105	FM 1155	SEAL COAT CONSISTING OF A ONE COURSE SURFACE TREATMENT	140402026	\$86,850		N/A	N/A	

BRYAN DISTRICT

County	Highway	From	To	Description	CSJ	Estimated Construction Cost	Improves Safety	Improves Connectivity	Expands Economic Opportunity	Improves Pavement Quality
Washington	FM 389	THE AUSTIN COUNTY LINE	FM 332	SEAL COAT CONSISTING OF A ONE COURSE SURFACE TREATMENT	031508036	\$353,232		N/A	N/A	
Washington	FM 390	US 290	0.4 MILE NORTHEAST OF FM 2679	SEAL COAT CONSISTING OF A ONE COURSE SURFACE TREATMENT AND	033808037	\$280,701		N/A	N/A	
Washington	SH 105	1.34 MILES WEST OF FM 2193	THE BRAZOS COUNTY LINE	SAFETY WORK CONSISTING OF SAFETY TREATING FIXED OBJECTS	031506038	\$333,216		N/A	N/A	N/A
Washington	SH 36	THE BURLESON COUNTY LINE	BS 36-J	SAFETY WORK CONSISTING OF TEXTURIZING SHOULDERS BY PLACING	018605037	\$130,220		N/A	N/A	N/A
Washington	SH 36	US 290	THE AUSTIN COUNTY LINE	SEAL COAT CONSISTING OF A ONE COURSE SURFACE TREATMENT AND	018701041	\$368,574		N/A	N/A	

2015 Planned Projects - Bryan District








CHILDRESS DISTRICT

County	Highway	From	To	Description	CSJ	Estimated Construction Cost	Improves Safety	Improves Connectivity	Expands Economic Opportunity	Improves Pavement Quality
Baylor	FM 1608	KNOX C/L	END OF PAVEMENT	DISTRICT WIDE SEALCOAT	344402008	\$162,420	N/A	N/A	N/A	
Briscoe	FM 3300	SWISHER C/L, E	SH 207	DISTRICT WIDE SEALCOAT	134503007	\$46,735	N/A	N/A	N/A	
Briscoe	FM 378	SH 86, S	FM 145	SEALCOAT	097001016	\$165,109	N/A	N/A	N/A	
Briscoe	SH 86	SWISHER C/L, E	FM 3030	DISTRICT WIDE SEALCOAT	030302017	\$307,583	N/A	N/A	N/A	
Briscoe	SH 86	FM 3030 E	SILVERTON ECL	DISTRICT WIDE SEALCOAT	030303043	\$79,461	N/A	N/A	N/A	
Childress	FM 164	US 287 NEAR CHS DO	US 62	DISTRICT WIDE SEALCOAT	067001017	\$134,190	N/A	N/A	N/A	
Childress	VA	DISTRICT WIDE STRIPING		DISTRICT WIDE STRIPING	092500900	\$1,000,000		N/A	N/A	N/A
Cottle	FM 94	MOTLEY C/L, NE	HALL C/L	WIDENING OF NON-FREEWAY FACILITY	070404015	\$1,800,000		N/A	N/A	
Dickens	CR	CR 423 @ DOCKUM CREEK		REPLACEMENT OF EXISTING BRIDGE FACILITY	092515010	\$298,880		N/A	N/A	N/A
Dickens	SH 70	MOTLEY C/L	US 82	DISTRICT WIDE SEALCOAT	010506022	\$774,548	N/A	N/A	N/A	
Dickens	US 82	CROSBY C/L	DICKENS WCL	DISTRICT WIDE SEALCOAT	013106054	\$555,462		N/A	N/A	N/A
Foard	SH 6	US 70	KNOX C/L	DISTRICT WIDE SEALCOAT	009803036	\$618,567	N/A	N/A	N/A	
Foard	US 70	5.172 MI W OF CROWELL, E SH 6		ACP OVERLAY	014605033	\$1,629,589	N/A	N/A	N/A	
Foard	US 70	COTTLE C/L, E	FM 654	DISTRICT WIDE SEALCOAT	014604027	\$505,616	N/A	N/A	N/A	
Foard	US 70	FM 267 E	WILBARGER C/L	REHAB OF EXISTING ROADWAY INSTEAD OF NEW LOCATION	014606023	\$6,500,000		N/A	N/A	

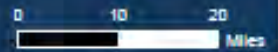
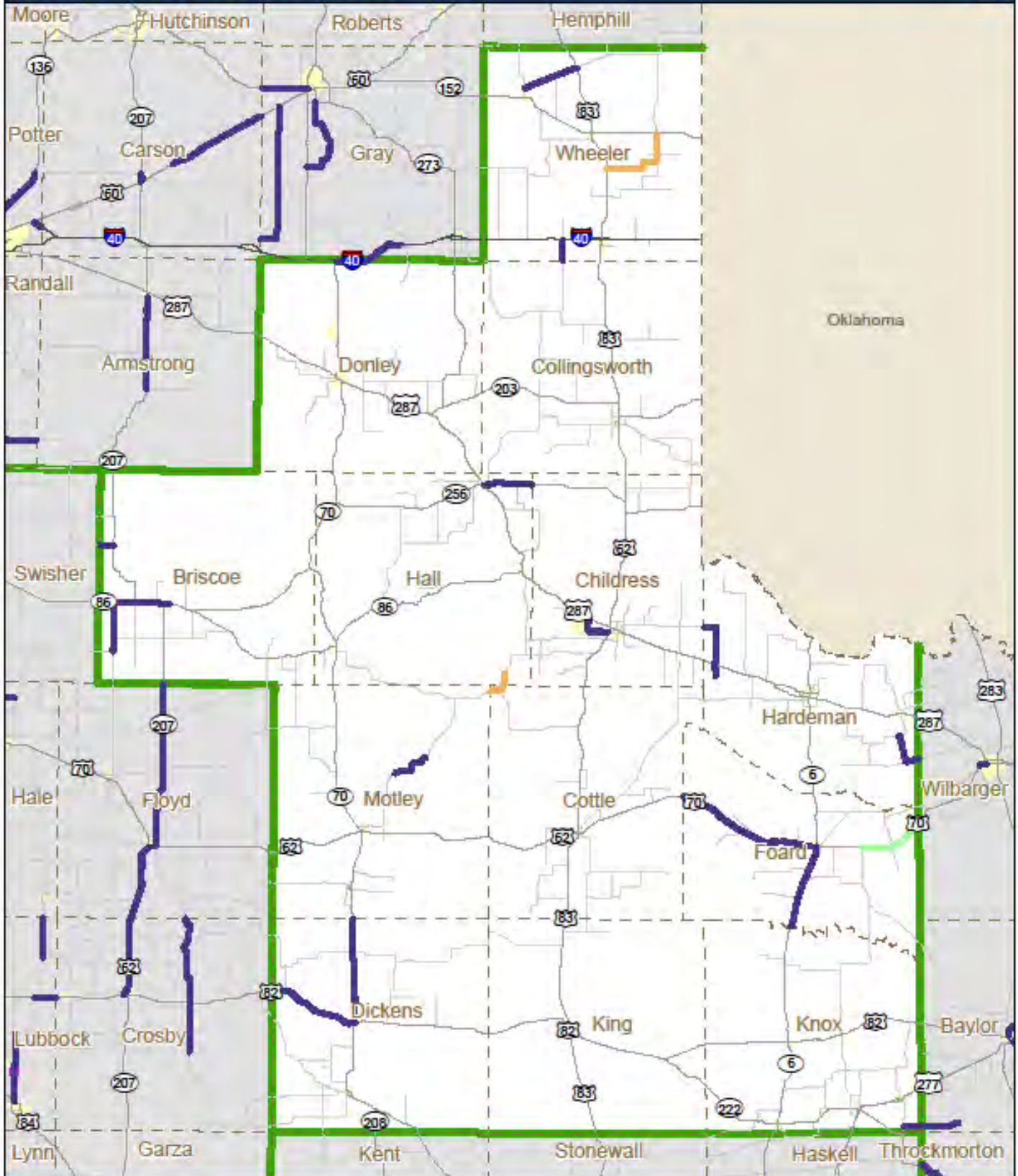
CHILDRESS DISTRICT

County	Highway	From	To	Description	CSJ	Estimated Construction Cost	Improves Safety	Improves Connectivity	Expands Economic Opportunity	Improves Pavement Quality
Foard	US 70	FM 654, E	5 MILES W. OF CROWELL	DISTRICT WIDE SEALCOAT	014605035	\$234,397	N/A	N/A	N/A	
Hall	CR	CR 24 ., @ DRAW	.	REPLACEMENT OF BRIDGE	092509034	\$148,000		N/A	N/A	N/A
Hall	FM 94	COTTLE C/L, N	1.793 MILES	WIDENING OF NON-FREEWAY FACILITY	070403014	\$1,200,000		N/A	N/A	
Hall	SH 256	US 287, E	CHILDRESS C/L	SEAL COAT	038102020	\$465,318	N/A	N/A	N/A	
Hardeman	CR	GOODLET ROAD @ N GROESBECK CREEK	.	REPLACE BRIDGE AND APPROACHES	092507029	\$675,800		N/A	N/A	N/A
Hardeman	FM 268	CHILDRESS C/L, E	US 287	DISTRICT WIDE SEALCOAT	253301014	\$204,211	N/A	N/A	N/A	
Hardeman	FM 392	FM 91, S&E	FM 1167	DISTRICT WIDE SEALCOAT	070202033	\$90,728	N/A	N/A	N/A	
Hardeman	FM 392	FM 1167 E	WILBARGER C/L	DISTRICT WIDE SEALCOAT	083203018	\$42,199	N/A	N/A	N/A	
Knox	CR	CO RD 2451, @ CHINA CREEK	.	BRIDGE REPLACEMENT	092517013	\$252,000		N/A	N/A	N/A
Knox	FM 1608	FM 266, E	BAYLOR C/L	SEALCOAT	344401005	\$67,916	N/A	N/A	N/A	
Knox	US 82	KING C/L, EAST	SH 6	WIDENING OF A NON FREEWAY FACILITY	013302025	\$10,842,553			N/A	
Motley	FM 94	FM 656 E	COTTLE C/L	DISTRICT WIDE SEALCOAT	070405024	\$145,701	N/A	N/A	N/A	
VA	VA	DISTRICT WIDE	.	DISTRICT WIDE CRACK SEAL	092500062	\$1,000,000		N/A	N/A	N/A
Wheeler	FM 1046	MOBEETIE, NE	US 83	DISTRICT WIDE SEALCOAT	123501011	\$201,128	N/A	N/A	N/A	
Wheeler	FM 1547	IH 40, S	COLLINGSWORTH C/L	DISTRICT WIDE SEAL COAT	076103020	\$70,686	N/A	N/A	N/A	

CHILDRESS DISTRICT

County	Highway	From	To	Description	CSJ	Estimated Construction Cost	Improves Safety	Improves Connectivity	Expands Economic Opportunity	Improves Pavement Quality
Wheeler	FM 1906	US 83, E	FM 592	WIDENING OF NON-FREEWAY FACILITY	214701009	\$4,500,000			N/A	
Wheeler	FM 592	SH 152, S	FM 1906	WIDENING OF NON-FREEWAY FACILITY	076101019	\$3,400,000			N/A	N/A

2015 Planned Projects - Childress District



CORPUS CHRISTI DISTRICT

County	Highway	From	To	Description	CSJ	Estimated Construction Cost	Improves Safety	Improves Connectivity	Expands Economic Opportunity	Improves Pavement Quality
Aransas	BS 35-L	SH 35	TRAYLOR ST.	SEAL COAT ROADWAY (2015 SEAL COAT PROGRAM PROJECT)	018004116	\$28,172		N/A	N/A	
Aransas	BS 35-L	N PERAL ST	SL 70 SOUTH	SEAL COAT ROADWAY (2015 SEAL COAT PROGRAM PROJECT)	018005061	\$101,396		N/A	N/A	
Bee	FM 673	SH 72	US 59	SEAL COAT ROADWAY (2015 SEAL COAT PROGRAM PROJECT)	106301032	\$754,371		N/A	N/A	
Bee	FM 796	AT PAPLOTE CREEK ON FM 796	APPOX. 1.2 MI NW OF SH 359	REPLACE BRIDGE AND APPROACHES	111801021	\$606,700				N/A
Bee	FM 798	US 181	FM 2985	WIDEN ROADWAY	111701015	\$3,000,000				
Bee	FM 888	AT OLMOS CREEK ON FM 888	9.2 MILES SW OF FM 351	REPLACE BRIDGE AND APPROACHES	106302015	\$450,000				N/A
Bee	SH 202	BU 181J	NEEDY CREEK	SEAL COAT ROADWAY (2015 SEAL COAT PROGRAM PROJECT)	044703037	\$556,626		N/A	N/A	
Bee	US 181	SH 359	SAN PATRICIO COUNTY LINE	MILL,SEAL AND OVERLAY,BASE REPAIR	010102035	\$3,800,000				
Bee	US 181	E. KING LANE (CR 111)	CONTROL BREAK	SEAL COAT ROADWAY (2015 SEAL COAT PROGRAM PROJECT)	010007048	\$14,461		N/A	N/A	
Bee	US 181	CONTROL BREAK	BEGIN 4 LANE DIVIDED SECTION	SEAL COAT ROADWAY (2015 SEAL COAT PROGRAM PROJECT)	010008091	\$166,299		N/A	N/A	
Bee	US 181	BU 181-J	CONTROL BREAK	DISTRICT WIDE SEAL COAT (2015 SEAL COAT PROJECT ADDITION)	010008090	\$79,000		N/A	N/A	
Bee	US 181	CONTROL BREAK	WALTON STREET IN SKIDMORE	DISTRICT WIDE SEAL COAT (2015 SEAL COAT PROJECT ADDITION)	010101065	\$566,444		N/A	N/A	
Bee	US 181	SH 359	1 MI SOUTH (CONTROL BREAK)	SPOT BASE REPAIR AND OVERLAY	010101066	\$90,000				
Goliad	FM 884	FM 1726	FM 81	PROVIDE ADDITIONAL PAVED SURFACE WIDTH	119603016	\$2,332,815				
Goliad	SH 239	KARNES COUNTY LINE	FM 81	SEAL COAT ROADWAY (2015 SEAL COAT PROGRAM PROJECT)	051602026	\$178,721		N/A	N/A	

CORPUS CHRISTI DISTRICT

County	Highway	From	To	Description	CSJ	Estimated Construction Cost	Improves Safety	Improves Connectivity	Expands Economic Opportunity	Improves Pavement Quality
Goliad	US 183	E END ST.	SH 239	MILL AND INLAY	015504051	\$2,500,000				
Goliad	US 183	ON US 183 STR5 AT MANAHUILLA CREEK	2.3 MI. N. OF US 59	BRIDGE REPLACEMENT	015503037	\$2,820,000				N/A
Goliad	US 183	0.34 MI. S OF SH 239	DUKE RANCH LN	SEAL COAT ROADWAY (2015 SEAL COAT PROGRAM PROJECT)	015504052	\$492,306		N/A	N/A	
Jim Wells	BU 281R	SAN DIEGO CREEK	US 281	SEAL COAT ROADWAY (2015 SEAL COAT PROGRAM PROJECT)	025403077	\$170,896		N/A	N/A	
Jim Wells	FM 624	CURVE S OF LIVE OAK C/L	.	INSTALL AVANCED WARNING SIGNALS & SIGNS, CHEVRONS, HFST,	237305012	\$306,396				N/A
Jim Wells	FM 665	1500FT W. OF FM 1931	INTERSECTION OF FM 1931	WIDEN EXISTING BRIDGE	008619031	\$300,000				
Jim Wells	FM 70	FM 624	FM 1833	RESTORATION OF EXISTING ROADWAY	108801023	\$500,000				
Jim Wells	FM 70	SH 359	FM 624	PROVIDE ADDITIONAL PAVED SURFACE WIDTH	108801022	\$3,028,885				
Jim Wells	FM 716	US 281	DUVAL COUNTY LINE	SEAL COAT ROADWAY (2015 SEAL COAT PROGRAM PROJECT)	108301011	\$222,974		N/A	N/A	
Jim Wells	FM 738	FM 534	FM 624	SEAL COAT ROADWAY (2015 SEAL COAT PROGRAM PROJECT)	108701013	\$115,232		N/A	N/A	
Jim Wells	SH 123	NORTH END OF CIBOLO CREEK	KARNES/WILSON COUNTY LINE	DISTRICT WIDE SEAL COAT (2015 SEAL COAT PROJECT ADDITION)	036606041	\$383,759		N/A	N/A	
Jim Wells	US 281	US 281 NORTH	US 281 SOUTH	SEAL COAT ROADWAY (2015 SEAL COAT PROGRAM PROJECT)	025407006	\$414,302		N/A	N/A	
Karnes	BS 72-B	BU 181G	SH 72	SEAL COAT ROADWAY (2015 SEAL COAT PROGRAM PROJECT)	027004005	\$41,152		N/A	N/A	
Karnes	BU 181F	US 181	SH 72	SEAL COAT ROADWAY (2015 SEAL COAT PROGRAM PROJECT)	010010014	\$38,488		N/A	N/A	
Karnes	FM 99	BU 181D	ATASCOSA COUNTY LINE	SEAL COAT ROADWAY (2015 SEAL COAT PROGRAM PROJECT)	034806024	\$506,386		N/A	N/A	

CORPUS CHRISTI DISTRICT

County	Highway	From	To	Description	CSJ	Estimated Construction Cost	Improves Safety	Improves Connectivity	Expands Economic Opportunity	Improves Pavement Quality
Karnes	SH 123	WILSON COUNTY LINE	SH 80	REHAB AND ADD PASSING LANES	036606039	\$4,700,000				
Karnes	SH 239	CR 129	GOLIAD COUNTY LINE	SEAL COAT ROADWAY (2015 SEAL COAT PROGRAM PROJECT)	051601017	\$138,214		N/A	N/A	
Karnes	SH 80	SH 123	FM 81	OVERLAY ROADWAY AND REHAB	034804045	\$7,565,000				
Karnes	SH 80	FM 1354	.865 MI S OF FM1354	OVERLAY ROADWAY & SPOT BASE REPAIR	034803025	\$935,000				
Karnes	US 181	FM 1144	CONTROL BREAK AT (2MI NO OF CR368)	REHAB ROADWAY	010005075	\$5,800,000				
Karnes	US 181	CONTROL BREAK (.2MI N OF CR 638)	US 181-G	REHAB ROADWAY	010006062	\$14,200,000				
Kleberg	BU 77-V	NUECES COUNTY LINE	US 77 SOUTH	SEAL COAT ROADWAY (2015 SEAL COAT PROGRAM PROJECT)	010212031	\$458,200		N/A	N/A	
Kleberg	SH 141	SANTA GERTRUDIS ST.	US 77	SEAL COAT ROADWAY (2015 SEAL COAT PROGRAM PROJECT)	038304056	\$284,545		N/A	N/A	
Kleberg	SH 285	US 77	BROOKS COUNTY LINE	MILL, FILL MAINLANES, SEAL COAT FULL WIDTH	010206030	\$3,800,000				
Kleberg	US 77	FM 1898	FM 1356	SEAL COAT ROADWAY (2015 SEAL COAT PROGRAM PROJECT)	010204102	\$117,976		N/A	N/A	
Live Oak	CR	STR 2 (AA0151002)ON CR 223 @ SULPHU	APPROX 1.0 MI S OF SH 72	REPLACE BRIDGE AND APPROACHES	091629006	\$665,473				N/A
Live Oak	FM 1358	FM 1358	0.2 MI E OF IH 37	REPLACE BRIDGE AND APPROACHES	120601018	\$2,300,000				N/A
Live Oak	FM 534	CONTROL BREAK	JIM WELLS C/L	TEXTURIZE SHOULDERS AND CENTERLINE	180802011	\$138,266				N/A
Live Oak	FM 534	JONES ROAD	CONTROL BREAK	TEXTURIZE SHOULDERS AND CENTERLINE	180801027	\$307,752				N/A
Live Oak	IH 37	US 59	SAN PAT COUNTY LINE	SPOT BASE REPAIR AND OVERLAY_(NB LANES)	007402070	\$7,000,000				

CORPUS CHRISTI DISTRICT

County	Highway	From	To	Description	CSJ	Estimated Construction Cost	Improves Safety	Improves Connectivity	Expands Economic Opportunity	Improves Pavement Quality
Live Oak	IH 37	.7 MI N OF US59 (CONT. BREAK)	US 281 INTERSECTION	REHAB EXISTING ROADWAY	007401048	\$9,700,000				
Live Oak	IH 37	US 59	.7 MI N OF US59 (CONT. BREAK)	REHAB EXISTING ROADWAY	007402071	\$300,000				
Live Oak	US 281	IH 37, SOUTH	SH 72 IN THREE RIVERS	SPOT BASE REPAIR AND OVERLAY	025401137	\$4,850,000				
Live Oak	US 281	IH 37	W TULLOS ST.	SEAL COAT ROADWAY (2015 SEAL COAT PROGRAM PROJECT)	025401139	\$361,620		N/A	N/A	
Live Oak	US 281	0.05 MI N OF CEMTARY	BEGINNING OF DIVIDED SECTION	DISTRICT WIDE SEAL COAT (2015 SEAL COAT PROJECT ADDITION)	025401138	\$63,448		N/A	N/A	
Live Oak	US 281	MILAM ST	CATHOLIC CEMETARY RD.	SEAL COAT ROADWAY (2015 SEAL COAT PROGRAM PROJECT)	025401140	\$79,070		N/A	N/A	
Live Oak	US 281A	ATASCSA COUNTY LINE	IH 37	DISTRICT WIDE SEAL COAT (2015 SEAL PROJECT LOW CONTROL CSJ)	007314007	\$331,822		N/A	N/A	
Live Oak	US 59	US 281	MCMULLEN C/L	TEXTURIZE SHOULDERS AND CENTERLINE	054206047	\$188,545				N/A
Live Oak	US 59	IH 37	BEE COUNTY LINE	SEAL COAT ROADWAY (2015 SEAL COAT PROGRAM PROJECT)	044701066	\$424,712		N/A	N/A	
Nueces	BS 44-C	SH 44	BU 77U	SEAL COAT ROADWAY (2015 SEAL COAT PROGRAM PROJECT)	037305034	\$75,138		N/A	N/A	
Nueces	BU 77-V	US 77 NORTH	KLEBERG COUNTY LINE	SEAL COAT ROADWAY (2015 SEAL COAT PROGRAM PROJECT)	010211012	\$516,864		N/A	N/A	
Nueces	CR	STR2 (AA0133002) CR42@DRAIN DITCH	1.2 MI W OF FM 1889	REPLACE BRIDGE AND APPROACHES	091635177	\$300,000				N/A
Nueces	CS	VARIOUS LOCATIONS CITY OF ROCKPORT	.	CONSTRUCT HIKE & BIKE TRAIL	091638010	\$942,640				N/A
Nueces	CS	ALONG SCHANEN DITCH FROM YORKTOWN	SARATOGA BLVD	CONSTRUCT HIKE AND BIKE TRAIL	091635175	\$1,036,698		N/A	N/A	N/A
Nueces	FM 24	S. OF STARLIGHT LN	SH 44	SEAL COAT ROADWAY (2015 SEAL COAT PROGRAM PROJECT)	155601025	\$122,146		N/A	N/A	

CORPUS CHRISTI DISTRICT

County	Highway	From	To	Description	CSJ	Estimated Construction Cost	Improves Safety	Improves Connectivity	Expands Economic Opportunity	Improves Pavement Quality
Nueces	FM 665	US 77	FM 43	ADD PASSING LANES	105202080	\$4,300,000				
Nueces	FM 666	SH 44	FM 624	WIDEN AND SEAL ROADWAY	105201076	\$3,200,000				
Nueces	FM 70	@ DRAW STR. 3 ON FM 70	892	REPLACE BRIDGE AND APPROACHES	155803028	\$336,950				N/A
Nueces	FM 70	CURVE 5.3 MI S OF FM 665		INSTALL ADVANCED WARNING SIGNALS & SIGNS, CHEVRONS, HFST,	155802034	\$224,906				N/A
Nueces	FM 70	AT CURVE NEAR CR67		INSTALL ADVANCED WARNING SIGANLS & SIGNS, CHEVRONS, HFST,	155803029	\$910,681				N/A
Nueces	FM 70	FM 1833	SH 44	RESTORATION OF EXISTING ROADWAY	155801019	\$3,200,000				
Nueces	FM 70	FM 665	SH 44	SEAL COAT ROADWAY (2015 SEAL COAT PROGRAM PROJECT)	155802035	\$161,500		N/A	N/A	
Nueces	FM 70	PERONILLA CREEK	SH 286	SEAL COAT ROADWAY (2015 SEAL COAT PROGRAM PROJECT)	155803032	\$429,850		N/A	N/A	
Nueces	IH 37	BUDDY LAWRENCE	SH 358	MILL, UNDERSEAL AND OVERLAY	007406222	\$3,300,000				
Nueces	SH 286	MORGAN AVE.	GOLLIHAR OVERPASS	MILL SEAL AND OVERLAY	032603091	\$2,000,000				
Nueces	SH 286	FM 43	FM 2444	SEAL COAT ROADWAY (2015 SEAL COAT PROGRAM PROJECT)	032601059	\$106,952		N/A	N/A	
Nueces	SH 44	W. END OF CLARKWOOD RELIEF ROUTE	WEST OF FM 3386	CONSTRUCT INTERCHANGE	010201106	\$16,000,000				
Nueces	SH 44	.8 MI EAST OF FM 3386	INTERSECTION WITH MANNING RD.	DISTRICT WIDE SC (2015 SC PROJECT ADDITION)(EB&WB FRTG ONLY)	010215003	\$210,578		N/A	N/A	
Nueces	SP 3	.2 MI N OF DEL OSO ROAD	.2 MI S OF DEL OSO ROAD	CONSTRUCT MEDIAN CROSSOVER	359601005	\$84,652				N/A
Nueces	US 181	N. TANCAHUA ST.	WACO STREET	SEAL COAT ROADWAY (2015 SEAL COAT PROGRAM PROJECT)	007406223	\$50,000		N/A	N/A	

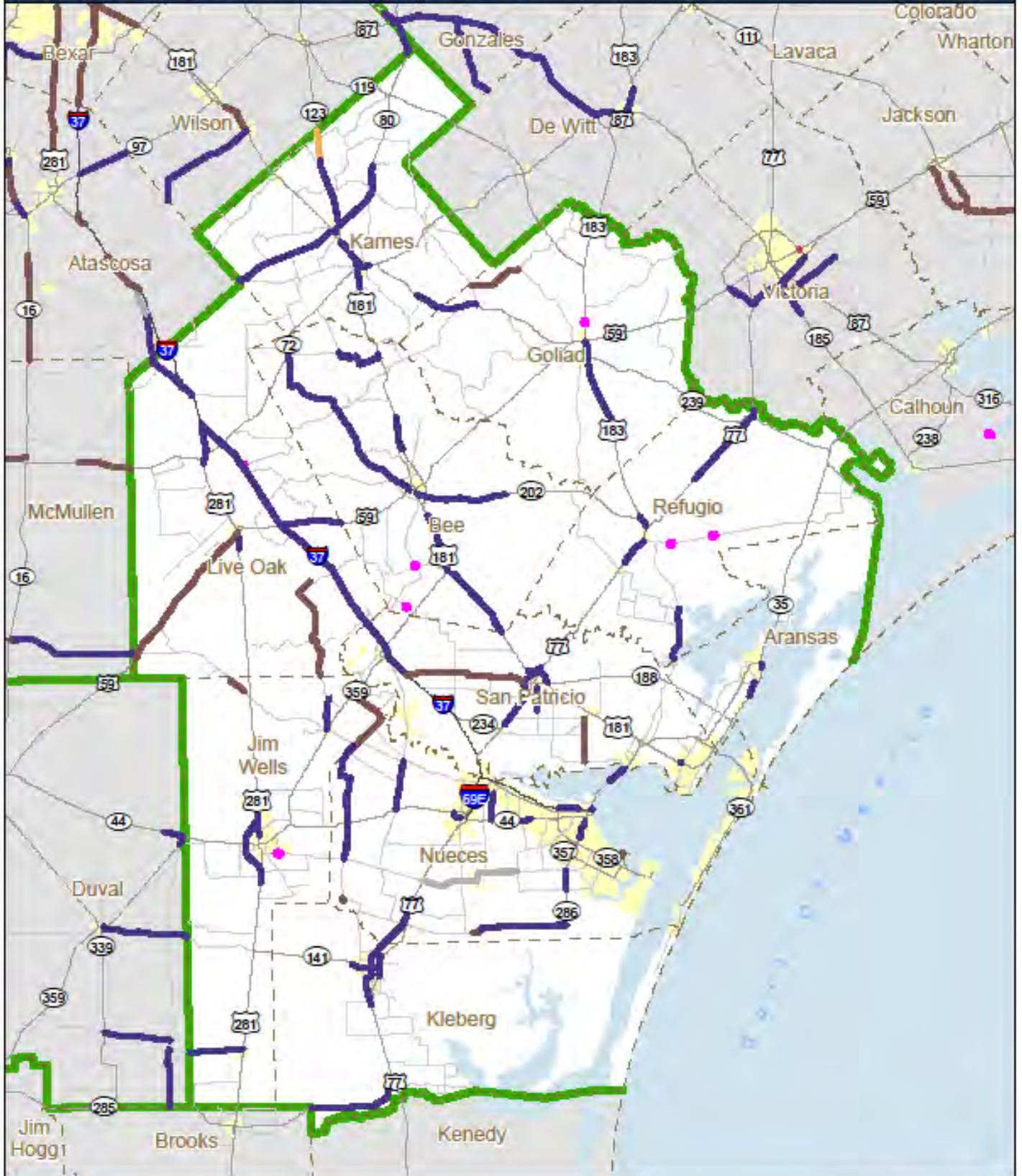
CORPUS CHRISTI DISTRICT

County	Highway	From	To	Description	CSJ	Estimated Construction Cost	Improves Safety	Improves Connectivity	Expands Economic Opportunity	Improves Pavement Quality
Nueces	VA	AT VARIOUS LOCATIONS		PRELIMINARY ENGINEERING & ENVIRONMENTAL STUDY	091600066	\$1,250,000	N/A	N/A	N/A	N/A
Nueces	VA	AT VARIOUS LOCATIONS		PEDESTRIAN & BIKE FACILITIES IMPROVEMENTS	091600068	\$1,540,000		N/A	N/A	N/A
Nueces	VA	AT VARIOUS LOCATIONS		VARIOUS ROADWAYS & MAINTENANCE IMPROVEMENTS	091600067	\$1,500,000				N/A
Nueces	VA	ALONG JOE FULTON CORRIDOR		CONSTRUCT RAILROAD TRACK ALONG JOE FULTON CORRIDOR	091635172	\$28,000,000	N/A	N/A		N/A
Nueces	VA	AT VARIOUS LOCATIONS IN CC DISTRICT		CONSTRUCT CURB RAMPS (ARANSAS, REFUGIO & SAN PAT COUNTIES)	091600079	\$1,500,000				N/A
Nueces	VA	AT TAMU-CC		FEASIBILITY STUDY	091635179	\$40,000	N/A	N/A		N/A
Nueces	VA	AT THE HARBOR BRIDGE		FEASIBILITY STUDY	091635178	\$200,000	N/A	N/A		N/A
Refugio	FM 136	FM 2678	ARANSAS COUNTY LINE	SEAL COAT ROADWAY (2015 SEAL COAT PROGRAM PROJECT)	073801057	\$356,478		N/A	N/A	
Refugio	FM 774	AT ALAMEDA CREEK ON FM 774	APPOX. 8.8 MI E. OF US 77	REPLACE BRIDGE AND APPROACHES	044705067	\$808,700				N/A
Refugio	FM 774	AT MELON CREEK STR 33 ON FM 774	APPROX 3.45 MI E OF US 77	REPLACE BRIDGE AND APPROACHES	044705061	\$1,000,778				N/A
Refugio	US 183	SH 202	US 77	OVERLAY ROADWAY, BASE REPAIR	015505039	\$720,000				
Refugio	US 77	REFUGIO S. CITY LIMITS	0.362 M. N OF FM 2441	MILL, SEAL AND OVERLAY (NB MAINLANES ONLY)	037103116	\$1,400,000				
Refugio	US 77	4.022 MI S OF SH 239	1.846 MI N OF VIADURRI RD.	INSTALL MEDIAN BARRIER	037102068	\$459,088				N/A
Refugio	US 77	VICTORIA COUNTY LINE	7 MI N OF REFUGIO CITY LIMITS	SEAL COAT ROADWAY (2015 SEAL COAT PROGRAM PROJECT) NB MAINLANES ONLY	037102070	\$556,798		N/A	N/A	
San Patricio	CS	SUNSET DRIVE AT BAYVIEW BLVD	INTERSECTION OF 1ST AVE & HOUSTON ST	CONSTRUCT HIKE AND BIKE TRAIL	091628061	\$182,482		N/A	N/A	N/A

CORPUS CHRISTI DISTRICT

County	Highway	From	To	Description	CSJ	Estimated Construction Cost	Improves Safety	Improves Connectivity	Expands Economic Opportunity	Improves Pavement Quality
San Patricio	FM 2046	CR 1490	FIFTH ST.	SEAL COAT ROADWAY (2015 SEAL COAT PROGRAM PROJECT)	037105019	\$143,889		N/A	N/A	
San Patricio	FM 893	FM 631	FM 1074	SAFETY TREAT FIXED OBJECTS, TEXTURIZE SHOULDERS	120901029	\$502,043				N/A
San Patricio	IH 37	LIVE OAK COUNTY LINE	2.866 N OF SH 188	MILL, SEAL AND OVERLAY (SB LANES ONLY)	007403042	\$2,310,000				
San Patricio	IH 37	(CONTROL BREAK)	SH 188	MILL, SEAL AND OVERLAY (SB LANES ONLY)	007404042	\$1,190,000				
San Patricio	SH 188	INTERSECTION WITH FM 630	US 77 FR	TEXTURIZE SHOULDERS	099401040	\$94,268				N/A
San Patricio	SH 188	IH 37 FR	INTERSECTION WITH FM 630	TEXTURIZE SHOULDERS	120801025	\$219,958				N/A
San Patricio	SH 361	END OF DIVIDED SECTION	FM 1069	MILL, OVERLAY, BASE REPAIR	018010076	\$130,000				
San Patricio	SH 89	US 181	US 181	DISTRICT WIDE SEAL COAT (2015 SEAL COAT PROJECT ADDITION)	010108003	\$349,266		N/A	N/A	
San Patricio	US 181	FM 893	NUECES BAY CAUSEWAY (CO.LINE)	OVERLAY ROADWAY	010105035	\$1,404,500				
San Patricio	US 77	0.65 MI. N OF SH 188	END OF DIVIDED SECTION N OF ODEM	BASE REPAIR, MILL, SEAL AND OVERLAY (NB & SB LANES) ON US 77	037201098	\$2,700,000				
San Patricio	US 77	0.68 M SOUTH OF BS 77T	0.65 MI. N OF SH 188	BASE REPAIR, MILL, SEAL AND OVERLAY (NB & SB LANES) ON US 77	037104060	\$1,300,000				

2015 Planned Projects - Corpus Christi District

















































DALLAS DISTRICT

County	Highway	From	To	Description	CSJ	Estimated Construction Cost	Improves Safety	Improves Connectivity	Expands Economic Opportunity	Improves Pavement Quality
Collin	CS	ON WINDHAVEN PKWY 200FT WEST GENTLE	WAY TO SPRING CK PKWY IN PLANO	WIDEN FROM 4 TO 6 LANE DIVIDED WEST OF PARKWOOD BLVD;	091824143	\$2,929,094				N/A
Collin	CS	THREE CITIES TRAIL- LIMESTONE QUARRY	PARK TO CUSTER ROAD IN FRISCO	12' WIDE CONCRETE TRAIL; DRAINAGE FEATURES; RETAINING WALLS;	091824204	\$738,360				N/A
Collin	CS	DALLAS PARKWAY FROM WARREN PKWY	LEBANON ROAD	WIDEN NORTHBOUND AND SOUTHBOUND DALLAS PARKWAY FROM 2 LANES	091824206	\$694,400				N/A
Collin	CS	DALLAS PKWY FROM LEBANON RD	ELDORADO PKWY	WIDEN NORTHBOUND AND SOUTHBOUND DALLAS PARKWAY FROM 2 LANES	091824207	\$1,041,600				N/A
Collin	FM 1193	BS 289-D	SH 289	SEAL COAT, PVMT MARKINGS,MAILBOXES	297801006	\$20,736				
Collin	FM 1377	FM 75	FM 545	SEAL COAT, PVMT MARKINGS,MAILBOXES	139101019	\$345,482				
Collin	FM 1378	FM 2514	0.2 MILE SOUTH OF FOREST GROVE RD	BASE REPAIR AND OVERLAY	139201040	\$1,900,000				
Collin	FM 1777	AT SABINE CREEK	.	REPLACE BRIDGE AND APPROACHES	101404013	\$929,432				
Collin	FM 2194	BS 78-E	HUNT CO. LINE	SEAL COAT, PVMT MARKINGS,MAILBOXES	224701010	\$203,509				
Collin	FM 2478	SH 121	STONEBRIDGE DRIVE	WIDEN FOUR LANE DIVIDED URBAN ROADWAY TO SIX LANES	235101020	\$6,350,794				
Collin	FM 2514	WEST OF FM 1378	FM 1378	RECONSTRUCT 2 LANE RURAL TO 4 LANE (ULTIMATE 6 LANE) URBAN 6	267902011	\$700,389				N/A
Collin	FM 2514	FM 1378	EAST OF LAVON PKWY	REALIGN HIGHWAY FROM FM 1378 SOUTHEAST TO NEAR LAVON PARKWAY	267903010	\$3,885,028				N/A
Collin	FM 2551	FM 544	FM 2514 (PARKER ROAD)	LANDSCAPE DEVELOPMENT TO INCLUDE TREE AND SHRUB PLANTING AND	205601048	\$200,000	N/A	N/A		N/A
Collin	FM 2756	0.17 MI W OF CR 569	0.33 MI E OF CR 569	WIDEN PAVED SURFACE WIDTH,HIGH FRICTION SURFACE TREATMENT,	281401006	\$393,168				
Collin	FM 2786	EAST OF ANGEL PKWY IN ALLEN	FM 1378	WIDEN 2 TO 4 LANE DIVIDED (SIX LANE ULTIMATE)	339201009	\$7,107,925				

DALLAS DISTRICT

County	Highway	From	To	Description	CSJ	Estimated Construction Cost	Improves Safety	Improves Connectivity	Expands Economic Opportunity	Improves Pavement Quality
Collin	FM 2786	SH 5	EAST OF ANGEL PARKWAY IN ALLEN	WIDEN 2 TO 4 LANE DIVIDED (SIX LANE ULTIMATE)	339201008	\$8,411,038				
Collin	FM 545	COUNTY ROAD 475	PILOT GROVE CRK (.15 MILE OF 1377)	SEAL COAT, PVMT MARKINGS,MAILBOXES	101202034	\$85,130				
Collin	FM 546	SH 5	CR 324	SEAL COAT,PAVEMENT MARKINGS	101301032	\$194,232				
Collin	FM 6	AT SABINE CREEK	.	REPLACE BRIDGE AND APPROACHES	061901023	\$1,084,338				
Collin	FM 981	AT INDIAN CREEK AND RELIEF #2	.	REPLACE BRIDGE AND APPROACHES	101203017	\$1,707,463				
Collin	US 380	AT S. BRIGEFARMER RD	IN MILLIGAN	REHABILITATION OF TRAFFIC SIGNALS	013503043	\$150,000				
Collin	US 380	WEST OF CR 26 (DENTON COUNTY LINE)	EAST OF SH 289 (CONTROL-SECT BREAK)	WIDEN EXISTING FOUR LANE DIVIDED TO SIX LANE DIVIDED WITH	013511018	\$53,960,886				
Collin	US 380	EAST OF SH 289	CR 73 (LOVERS LANE)	WIDEN EXISTING FOUR LANE DIVIDED TO SIX LANE DIVIDED WITH	013502049	\$5,501,794				
Collin	US 75	PGBT	PARK BLVD	WIDEN D-C FROM PGBT TO NB US 75 & SB US 75 TO PGBT; EXT DART	004706133	\$37,609,528				
Collin	US 75	DALLAS COUNTY LINE	SOUTH OF MCDERMOTT DRIVE	WIDEN PAVEMENT, ADD ENFORCEMENT AREAS AND INSTALL TOLL	004706156	\$6,600,000				
Collin	US 75	US 380	GRAYSON COUNTY LINE	INSTALLATION OF WIRELESS ITS	004714918	\$1,215,500				N/A
Collin	VA	ON-STREET BICYCLE TREATMENTS	CITY OF MCKINNEY-CITY WIDE	ON STREET BICYCLE FACILITIES;SIGNAGE;MARKINGS	091824203	\$250,000				N/A
Dallas	CS	DALLAS CBD STREETCAR CIRCULATOR	OAK CLIFF TO BISHOP ARTS DISTRICT	PH 2 - COLORADO/BECKLEY TO ZANG/DAVIS; CONSTRUCT DALLAS CBD	091847086	\$15,000,000				N/A
Dallas	CS	DALLAS CBD STREETCAR CIRCULATOR	OAK CLIFF TO DOWNTOWN DALLAS	PH 3 - UNION STATION/HOUSTON ST TO YOUNG/INWOOD @ CONVENTION	091847087	\$7,872,531				N/A
Dallas	CS	DALLAS-VARIOUS LOCATIONS	PHASE III, OFF-SYSTEM	CBD SIGNAGE & WAYFINDING	091847093	\$767,480				N/A

DALLAS DISTRICT

County	Highway	From	To	Description	CSJ	Estimated Construction Cost	Improves Safety	Improves Connectivity	Expands Economic Opportunity	Improves Pavement Quality
Dallas	CS	ON KATY TRAIL, FROM ELLSWORTH AVE	WORCOLA STREET IN CITY OF DALLAS	CONSTRUCT ELEVATED PEDESTRIAN BRIDGE AT WINTON STREET AND	091845808	\$6,480,000				N/A
Dallas	CS	RED OAK RD AT TEN MILE CREEK	IN THE CITY OF LANCASTER	REPLACE BRIDGE AND APPROACHES	091845791	\$556,702				N/A
Dallas	CS	ON THIRD ST AT KELLER BRANCH	IN CITY OF LANCASTER	REPLACE BRIDGE AND APPROACHES	091847062	\$398,549				N/A
Dallas	CS	IRVING BLVD CORRIDOR ENHANCEMENTS	FROM IRBY LN E TO N O'CONNOR BLVD	CONSTRUCT HIKE AND BIKE TRAIL	091847073	\$380,000				N/A
Dallas	CS	WESTMORELAND AT CLARENDON	.	IMPROVE TRAFFIC SIGNALS	091847103	\$379,230				N/A
Dallas	CS	W TARRANT ROAD	AT CURVE AT HAWAII DRIVE	INSTALL LED FLASHING CHEVRONS AND HIGH FRICTION SURFACE	091847102	\$117,960				N/A
Dallas	CS	MCKINNEY AT MAPLE	.	IMPROVE TRAFFIC SIGNALS	091847110	\$276,314				N/A
Dallas	CS	JEFFERSON ST AT MERRIFIELD ST	.	INSTALL TRAFFIC SIGNAL	091847101	\$309,210				N/A
Dallas	CS	VELOWAY/SOPAC PHASE 4A- SOUTH OF	NORTHWEST HIGHWAY TO GREENVILLE AVE	BICYCLE AND PEDESTRIAN TRAIL WITH AMENITIES;LANDSCAPING;	091847098	\$7,018,434				N/A
Dallas	CS	ROCK ISLAND BIKE AND PED FACILITY	ALONG TRE RAIL LINE	BIKE AND PEDESTRIAN FACILITY; CONCRETE TRAIL; LIGHTING AND	091847099	\$2,760,000				N/A
Dallas	CS	NEW CLARK RD IN CITY OF CEDAR HILL STATE PARK	CEGAR HILL	HIKE AND BIKE TRAIL,12' SIDEPAH, TRAILHEADS, LANDSCAPING	091847097	\$1,187,500				N/A
Dallas	FM 1382	VICTORIA DRIVE	SKYLINE ROAD	FULL DEPTH REPAIR CONCRETE PAVEMENT AND OVERLAY	104703069	\$1,408,610				
Dallas	IH 20	WEST OF HAYMARKET RD	WEST OF US 175	CONSTRUCT FRONTAGE ROADS AND RAMPS CONNECTING IH 20	237403077	\$5,319,989				N/A
Dallas	IH 20	IH 635	KAUFMAN COUNTY LINE	INSTALLATION OF WIRELESS ITS	009513908	\$485,000				N/A
Dallas	IH 345	IH 30 - NORTHBOUND & SOUTHBOUND	SP 366 OVER IH 30, US 75, & DART RR	REHABILITATE JULIUS SCHEPPS OVERHEAD BRIDGE; REPAIR AND	009214080	\$185,000,000				N/A

DALLAS DISTRICT

County	Highway	From	To	Description	CSJ	Estimated Construction Cost	Improves Safety	Improves Connectivity	Expands Economic Opportunity	Improves Pavement Quality
Dallas	IH 635	WEST OF IH 35E	IH 35E	ITS INSTALLATION	237401172	\$118,002				N/A
Dallas	IH 635	EAST OF SH 121 (TARRANT CO LINE)	WEST OF IH 35E	ITS INSTALLATION	237407066	\$2,754,522				N/A
Dallas	IH 635	AT ELAM ST	.	REHABILITATION OF TRAFFIC SIGNALS	237402137	\$180,094				N/A
Dallas	IH 635	SOUTH OF GROSS RD	US 80 EASTBOUND FRONTAGE RD	CONSTRUCT NORTHBOUND FRONTAGE ROAD TO PROVIDE ACCESS TO	237402126	\$3,510,075				N/A
Dallas	IH 635	CENTERVILLE RD	LA PRADA	CONSTRUCT EASTBOUND SOUNDWALL	237402139	\$3,500,000	N/A	N/A		N/A
Dallas	IH 635	KCS RR	WEST OF IH 30	WIDEN PAVEMENT, ADD ENFORCEMENT AREAS AND INSTALL TOLL	237402142	\$2,000,000				
Dallas	IH 635	WEST OF US 75	KCS RR	WIDEN PAVEMENT, ADD ENFORCEMENT AREAS AND INSTALL TOLL	237401176	\$6,000,000				
Dallas	SH 114	EAST OF INTERNATIONAL PARKWAY	SP 348	E OF INT L PKY TO SH 161:CONSTRUCT 0 TO 1 WB HOV/MANAGED LN;	035304056	\$23,781,816				
Dallas	SH 114	SP 348	EAST OF ROCHELLE BLVD	CONSTRUCT 0 TO 2 CONCURRENT HOV/MANAGED LANES	035306025	\$7,028,761				
Dallas	SH 114	EAST OF ROCHELLE BLVD	SH 183	CONSTRUCT 0 TO 2 CONCURRENT HOV/MANAGED LANES	035306054	\$8,564,545				
Dallas	SH 114	ROCHELLE BLVD	LOOP 12	INSTALLATION OF WIRELESS ITS	035306910	\$1,100,000				N/A
Dallas	SH 183	0.66 MILES WEST OF LP 12	1 MILE EAST OF LP 12	RECONSTRUCT 6 TO 6 GP LNS,0 TO 2 CONCURRENT HOV/MANAGED LNS,	009403116	\$55,500,647				
Dallas	SH 183	WEST OF SH 161	0.66 MILE WEST OF LOOP 12	RECONSTRUCT 6 TO 6 GENERAL PURPOSE LANES,0 TO 2 CONCURRENT	009403065	\$264,687,125				
Dallas	SH 183	WEST END OF ELM FORK TRINITY RV BR	IH 35E	RECONSTRUCT 6 TO 6 GP LANES,0 TO 2 CONCURRENT HOV/MANAGED	009407020	\$44,120,475				
Dallas	SH 183	1.0 MILE EAST OF LOOP 12	WEST END OF ELM FORK TRINITY RV BR	RECONSTRUCT 6 TO 6 GP LNS,0 TO 2 CONCURRENT HOV/MANAGED LNS,	009407015	\$95,205,613				

DALLAS DISTRICT

County	Highway	From	To	Description	CSJ	Estimated Construction Cost	Improves Safety	Improves Connectivity	Expands Economic Opportunity	Improves Pavement Quality
Dallas	SH 289	LOOP 12	ELDERWOOD DRIVE	MILL, CONCRETE FULL DEPTH REPAIR, OVERLAY & PAVEMENT MARKINGS	009106058	\$1,400,000				
Dallas	SH 342	AT PLEASANT RUN	IN LANCASTER	REHABILITATION OF TRAFFIC SIGNALS	004801061	\$119,023				N/A
Dallas	SH 352	CARMACK	PIONEER ROAD	MILL, CONCRETE FULL DEPTH REPAIR, OVERLAY & PAVEMENT MARKINGS	043001058	\$725,000				
Dallas	SH 78	GARLAND RD FROM SOUTH OF TRANQUILLA	SP 244 (NORTHWEST HIGHWAY)	9 INTERSECTION IMPROVEMENTS	000902045	\$4,871,831				
Dallas	SH 78	SHADYSIDE LANE	LOOP 12	MILL, CONCRETE FULL DEPTH REPAIR, OVERLAY & PAVEMENT MARKINGS	000902063	\$1,400,000				
Dallas	SL 12	WEST OF HARRY HINES	WEST OF MIDWAY	INTERSECTION IMPROVEMENTS	035305082	\$4,096,172				
Dallas	SL 12	SOUTH OF SH 183	IH 35E	CONSTRUCT 0 TO 2 CONCURENT HOV/MANAGED LANES	058102128	\$14,311,282				
Dallas	SL 12	ILLINOIS AVENUE AT WEBB CHAPEL EXTENSION	NORTH OF SINGLETON BLVD	FULL DEPTH REPAIR CONCRETE PAVEMENT AND OVERLAY ON FRONTAGE	058102141	\$1,360,440				
Dallas	SL 12	AT WEBB CHAPEL	.	IMPROVE TRAFFIC SIGNALS	035305114	\$311,000				N/A
Dallas	SL 12	AT WEBB CHAPEL	.	IMPROVE TRAFFIC SIGNALS	035305115	\$315,000				N/A
Dallas	SP 348	LOOP 12	EAST OF IH 35E	FULL DEPTH REPAIR CONCRETE PAVEMENT	058102142	\$252,100				
Dallas	SP 348	SH 114	LOOP 12	FULL DEPTH REPAIR CONCRETE PAVEMENT	035304098	\$721,200				
Dallas	US 175	SH 310	KAUFMAN COUNTY LINE	INSTALL PROTECTION	019702116	\$1,118,151				N/A
Dallas	US 67	AT BELT LINE	IN CEDAR HILL	REHABILITATION OF TRAFFIC SIGNALS	026102075	\$180,094				N/A
Dallas	US 75	IH 635	COLLIN COUNTY LINE	WIDEN PAVEMENT, ADD ENFORCEMENT AREAS AND INSTALL TOLL	004707225	\$5,400,000				

DALLAS DISTRICT

County	Highway	From	To	Description	CSJ	Estimated Construction Cost	Improves Safety	Improves Connectivity	Expands Economic Opportunity	Improves Pavement Quality
Dallas	US 80	IH 30	TOWN EAST BLVD	CONCRETE FULL DEPTH REPAIR ON JUGHANDLES AND FRONTAGE ROADS	009510053	\$1,054,427				
Dallas	US 80	TOWN EAST BLVD	IH 635	CONCRETE FULL DEPTH REPAIR ON JUGHANDLES AND FRONTAGE ROADS	009502110	\$984,456				
Dallas	US 80	WEST OF GUS THOMASSON RD/GROSS RD	GALLOWAY AVE	ADD EB OFF-RAMP AT DC & ELIMINATE EXISTING RAMP TO GALLOWAY	009502102	\$1,130,088				
Dallas	US 80	EAST OF TOWN EAST BLVD	KAUFMAN COUNTY LINE	INSTALL PROTECTION	009502114	\$241,838				N/A
Dallas	US 80	IH 635	KAUFMAN COUNTY LINE	INSTALLATION OF WIRELESS ITS	009502911	\$455,000				N/A
Dallas	VA	RAIL VEHICLE PURCHASE	.	RAIL VEHICLE PURCHASE	091847088	\$8,000,000				N/A
Dallas	VA	REGIONAL M&O PROGRAMS (FY 2015)	D/FW METROPLEX	REGIONAL TRIP REDUCTION PROGRAM, VANPOOL PGM, BIKE/PEDESTRIAN	091800214	\$2,108,648				N/A
Dallas	VA	NCTCOG-511 TRAVELER INFORMATION	SYSTEM IN DALLAS	NCTCOG-511 TRAVELER INFORMATION SYSTEM; DEVELOP 511 SYSTEM	091800237	\$625,000				N/A
Dallas	VA	MOBILITY ASSISTANCE PATROL	FY 2015	PROVIDE ASSISTANCE TO STRANDED MOTORISTS OR NON INJURY	091800213	\$3,300,000				N/A
Dallas	VA	DALLAS-VARIOUS LOCATIONS	PHASE III, ON-SYSTEM	CBD SIGNAGE & WAYFINDING	091847092	\$66,000				N/A
Dallas	VA	M&O PROGRAM OVERSIGHT COORDINATION	FY 2015	DEPARTMENTAL STREAMLINING POLICIES AND PROCEDURES	091800211	\$450,000				N/A
Dallas	VA	REGIONAL CONGESTION MGMT PLANNING &	DATA COLLECITON (FY 2015)	REGIONAL CONGESTION MANAGEMENT PLANNING & DATA COLLECTION -	091800233	\$668,021				N/A
Dallas	VA	M&O ENVIRONMENTAL JUSTICE STUDY FOR	TOLLROADS (FY 2014)	CONDUCT STATED PREFERENCE SURVEY TO ASSESS POTENTIAL	091800208	\$300,000				N/A
Dallas	VA	REGIONAL TRAVEL SURVEY	FY 2015	TRAVEL SURVEY AND DATA COLLECTION EFFORT FOR PROJECTS IN MPO	091800239	\$1,500,000				N/A
Dallas	VA	CITY OF DALLAS SAFETY PROGRAM	.	ASSESSMENT AND IMPLEMENTATION OF DALLAS SAFETY PROGRAM	091845820	\$513,800				N/A

DALLAS DISTRICT

County	Highway	From	To	Description	CSJ	Estimated Construction Cost	Improves Safety	Improves Connectivity	Expands Economic Opportunity	Improves Pavement Quality
Dallas	VA	VARIOUS LOCATIONS CITYWIDE	IN THE CITY OF DALLAS	INSTALL NEW ATMS COMMUNICATIONS NETWORK	091845888	\$2,000,000				N/A
Dallas	VA	AT VARIOUS LOCATIONS	.	NON-SITE SPECIFIC SIGNAL CONTRACT ON NEW LOCATIONS	091800187	\$1,425,000				N/A
Dallas	VA	AT VARIOUS LOCATIONS	.	REFURBISH ITS EQUIPMENT	091800183	\$300,000				N/A
Dallas	VA	AT VARIOUS LOCATIONS	IN DALLAS DISTRICT	NON-SITE SPECIFIC INSTALLATION OF GUIDE SIGNS ON NEW	091800226	\$400,000				N/A
Dallas	VA	CENTRAL TRAIL RESTLAND	FROM BUCKINGHAM RD TO RESTLAND BLVD	HIKE AND BIKE TRAIL ALONG DART LRT CORRIDOR AND WITHIN	091847081	\$900,000				N/A
Dallas	VA	NCTCOG - SUSTAINABILITY FOR TRANSIT	.	NCTCOG - SUSTAINABILITY FOR TRANSIT; TRANSIT OPERATIONS	091800193	\$1,448,000				N/A
Dallas	VA	VARIOUS LOCATIONS ON STATE HIGHWAYS	IN DALLAS COUNTY	CONSTRUCT CURB RAMPS ALONG IH 20, IH 45, SL 12, SL 310,	091847100	\$2,000,000				N/A
Dallas	VA	VARIOUS HIGHWAYS	IN DALLAS DISTRICT	RE-STRIPE FY 2014 SEAL COAT ROADWAYS	091800245	\$800,000				N/A
Denton	CS	TOWN OF LITTLE ELM:TOWN CENTER/	BEARD PARK TO WITT ROAD	BICYCLE AND PEDESTRIAN FACILITY; CONCRETE TRAIL; BRIDGE; ADA	091846271	\$1,795,204				N/A
Denton	CS	PHASE 3 A-TRAIN RAIL TRAIL-SWISHER	RD IN LAKE DALLAS TO KELTON RD	BICYCLE AND PEDESTRIAN FACILITY-10'WIDE CONCRETE PATH WITH	091846272	\$2,481,125				N/A
Denton	CS	EVERS PARK BRIDGE & TRAIL:	NORTHWEST DENTON TRAIL LOOP	BICYCLE AND PEDESTRIAN FACILITY; PEDESTRIAN BRIDGE; CONCRETE	091846273	\$1,677,021				N/A
Denton	FM 1171	ON CORPS OF ENGINEERS PROPERTY	NEAR WHITE'S BRANCH	MITIGATION FOR FM 1171 WIDENING PROJECT; LANDSCAPING ON	131101906	\$250,000				N/A
Denton	FM 156	SH 114	12TH ST IN JUSTIN	WIDEN 2 LANE RURAL TO 4 LANE DIVIDED URBAN CROSS SECTION	071801064	\$24,052,197				
Denton	FM 407	0.25 MILE WEST OF BRIARHILL	IH 35E	FULL-DEPTH CONCRETE PAVEMENT REPAIR	195001036	\$2,740,000				
Denton	FM 407	FM 156	FM 1830	SEAL COAT, PAVEMENT MARKINGS	131001041	\$312,384				

























































DALLAS DISTRICT

County	Highway	From	To	Description	CSJ	Estimated Construction Cost	Improves Safety	Improves Connectivity	Expands Economic Opportunity	Improves Pavement Quality
Denton	FM 407	WISE COUNTY LINE	FM 156	SEAL COAT, PAVEMENT MARKINGS	156802011	\$204,736				
Denton	FM 455	BS 377-E	COLLIN CO. LINE	SEAL COAT, PVMT MARKINGS,MAILBOXES	081603017	\$203,609				
Denton	FM 51	AT BLOCKER CREEK AND RELIEF	.	REPLACE BRIDGE AND APPROACHES	031202016	\$2,014,408				
Denton	FM 51	WISE C/L	COOKE C/L	SEAL COAT FY 15 MAIN LANES	031202017	\$153,167				
Denton	IH 35	LP 288	DENTON/COOKE COUNTY LINE	INSTALL GUIDE SIGNS	019502065	\$105,411				N/A
Denton	IH 35	IH 35E/IH 35W INTERCHANGE	LP 288 NORTH OF DENTON	INSTALL GUIDE SIGNS	019503083	\$50,212				N/A
Denton	IH 35E	GARDEN RIDGE	FM 2181 / SWISHER RD	HIKE & BIKE TRAILS; MITIGATION FOR PARKS AND CORPS PROPERTY	019602123	\$2,383,260				N/A
Denton	IH 35W	DENTON/TARRANT COUNTY LINE	IH 35	INSTALL GUIDE SIGNS	008113051	\$133,069				N/A
Denton	SH 114	AT FM 156	.	CONSTRUCT INTERCHANGE	035302063	\$27,345,876				
Denton	SH 114	LOIS LANE	BU 114K	LANDSCAPE DEVELOPMENT TO INCLUDE TREE & SHRUB PLANTING AND	035309001	\$100,000				N/A
Denton	SH 114	BU 114K	TARRANT COUNTY LINE	LANDSCAPE DEVELOPMENT TO INCLUDE TREE & SHRUB PLANTING AND	035302076	\$600,000				N/A
Denton	US 377	FM 455E (ZIPPER RD)	FM 455E (E. LIBERTY ST)	REHABILITATION OF TRAFFIC SIGNALS	008106036	\$250,000				N/A
Denton	US 377	AT HIGHMEADOW RD	IN AUBREY	INSTALL TRAFFIC SIGNAL	008106038	\$143,610				N/A
Denton	US 377	AT FM 428 / SPRING HILL RD	IN AUBREY	TRAFFIC SIGNAL IMPROVEMENTS	008106037	\$157,598				N/A
Denton	US 377	AT FISH TRAP / MOSELEY RD	.	TRAFFIC SIGNAL INSTALLATION	013510053	\$150,000				N/A

DALLAS DISTRICT

County	Highway	From	To	Description	CSJ	Estimated Construction Cost	Improves Safety	Improves Connectivity	Expands Economic Opportunity	Improves Pavement Quality
Ellis	BU 287R	US 287W	0.1 MILE E OF ASH DR (MPT 589.447)	SEAL COAT, PAVEMENT MARKINGS	017211012	\$337,314				
Ellis	BU 287R	0.1 MILE E OF ASH DR (MPT 589.447)	US 287E	SEAL COAT, PAVEMENT MARKINGS	292101007	\$13,913				
Ellis	BU 287S	SPUR 437	MCKINNEY ST	INSTALL CONTINUOUS LEFT TURN LANE	017212005	\$315,300				
Ellis	CR	RICHLAND BEND ROAD	AT RICHLAND CREEK	REPLACE BRIDGE AND APPROACHES	091822086	\$419,254				N/A
Ellis	CR	FOREST BROOK DR AT RED OAK CREEK	CITY OF OAK LEAF	REPLACE BRIDGE AND APPROACHES	091822141	\$690,818				N/A
Ellis	CR	WHISKERS RD. AT RICHLAND CREEK TRIB	.	REPLACE BRIDGE AND APPROACHES	091822113	\$350,327				N/A
Ellis	CS	YELLOWJACKET TRAIL:FM 660 FROM IH45	NB FRONTAGE TO FERRIS JUNIOR HIGH	BIKE AND PEDESTRIAN TRAIL; 10'WIDE TRAIL; WITH 2'SHOULDERS	091822152	\$510,531				N/A
Ellis	FM 1387	BS 287-Q	FM 664	SEAL COAT, PVMT MARKINGS,MAILBOXES	139402025	\$194,806				
Ellis	FM 308	AT DRAW, 1.4 MI NW OF IH 35E	.	REPLACE BRIDGE AND APPROACHES	139301014	\$430,570				
Ellis	FM 55	AT LITTLE ONION CREEK AND	AT TRIBUTARY OF LITTLE ONION CREEK	REPLACE BRIDGES AND APPROACHES	145101020	\$2,110,942				
Ellis	FM 55	0.14 MILE SOUTH OF NASH HOWARD RD	US 77	PROVIDE ADDITIONAL PAVED SURFACE WIDTH	145101023	\$3,575,000				
Ellis	FM 66	AT EAST FK WEAKLY BR AND	WEST FK WEAKLY BR	REPLACE BRIDGES AND APPROACHES	059602037	\$2,168,676				
Ellis	FM 66	AT OAK BRANCH	.	REPLACE BRIDGE AND APPROACHES	059602038	\$1,589,836				
Ellis	FM 66	AT W FK GREATHOUSE BRANCH	AND E FK GREATHOUSE BRANCH	REPLACE BRIDGES AND APPROACHES	059602039	\$1,432,875				
Ellis	FM 66	AT GRANDE CASA	.	ADD LEFT TURN LANE	059602044	\$148,909				

DALLAS DISTRICT

County	Highway	From	To	Description	CSJ	Estimated Construction Cost	Improves Safety	Improves Connectivity	Expands Economic Opportunity	Improves Pavement Quality
Ellis	FM 66	0.475 MI W OF GREATHOUSE RD	0.375 MI E OF GREATHOUSE RD	ADD LEFT TURN LANE	059602042	\$148,909				
Ellis	FM 664	NORTH OF BU 287R	SOUTH OF RED OAK CREEK IN OVILLA & AT TRIBUTARY OF LONE ELM BRANCH	REPAIR, ADD SAFETY SHOULDERS AND RESURFACE ROADWAY	105101042	\$6,200,000				
Ellis	FM 875	AT LONE ELM BRANCH	ELM BRANCH	REPLACE BRIDGES AND APPROACHES	115901023	\$1,967,144				
Ellis	FM 875	AT WAXAHACHIE CREEK	.	REPLACE BRIDGE AND APPROACHES	115901022	\$1,150,317				
Ellis	FM 876	AT BIG ONION CREEK	.	REPLACE BRIDGE AND APPROACHES	105102017	\$1,708,891				
Ellis	FM 879	2.1 MILES WEST OF IKE RD	0.3 MILE WEST OF FM 1722	PROVIDE ADDITIONAL PAVED SURFACE WIDTH	115902032	\$4,766,904				
Ellis	FM 984	AT ONION CREEK RELIEF #1 AND #2	.	REPLACE BRIDGE AND APPROACHES	121101019	\$1,163,199				
Ellis	FM 984	AT DRAW, 1.7 MI SOUTH OF SH 34	.	REPLACE BRIDGE AND APPROACHES	121101018	\$781,449				
Ellis	IH 35E	US 77 S OF WAXAHACHIE	US 77 N OF WAXAHACHIE	INSTALL GUIDE SIGNS	004804086	\$130,000				
Ellis	IH 35E	US 77 SOUTH OF WAXAHACHIE	US 77 NORTH OF WAXAHACHIE	RECONSTRUCT AND WIDEN FROM 4 LANES TO 6 LANES	004804079	\$126,434,000				
Ellis	IH 35E	2 MILES SOUTH OF FM 566 (HILL C/L)	US 77 SOUTH OF WAXAHACHIE	WIDEN 4 LANE RURAL TO 6 LANES	004808049	\$50,000,000				
Ellis	IH 45	FM 879	SOUTH OF SL 561	INSTALL GUIDE SIGNS	009204071	\$150,000				N/A
Ellis	IH 45	SOUTH OF SL 561	DALLAS COUNTY LINE	INSTALL GUIDE SIGNS	009203048	\$350,000				N/A
Ellis	IH 45	SOUTH OF SH 34	BRUSHY CREEK	INSTALLATION OF WIRELESS ITS	009204902	\$425,000				N/A
Ellis	IH 45	BRUSHY CREEK	DALLAS COUNTY LINE	INSTALLATION OF WIRELESS ITS	009203901	\$230,000				N/A

DALLAS DISTRICT

County	Highway	From	To	Description	CSJ	Estimated Construction Cost	Improves Safety	Improves Connectivity	Expands Economic Opportunity	Improves Pavement Quality
Ellis	SH 34	AT LAUREL / WAL-MART	IN ENNIS	REHABILITATION OF TRAFFIC SIGNALS	017301046	\$87,278				N/A
Ellis	SH 34	FM 667	US 287	PROFILE PAVEMENT MARKINGS	056801046	\$379,900				N/A
Ellis	SH 34	IH 45G	KAUFMAN COUNTY LINE	SEAL COAT, PAVEMENT MARKINGS	017301048	\$456,192				
Ellis	SH 34	US 377	IH 45G	SEAL COAT, PAVEMENT MARKINGS	056801048	\$872,729				
Ellis	SH 34	US 77	IH 35E	SEAL COAT, PAVEMENT MARKINGS	298401015	\$34,208				
Ellis	SH 360	US 287	TARRANT COUNTY LINE	WIDEN FROM 4 FRONTAGE RD LANES-CONTINUOUS	226603004	\$84,990,000				N/A
Ellis	US 287	0.2 MIL W OF BACK CHAMP RD (CR 945)	0.6 MIL S OF PARK SCHOOL HOUSE RD	SEAL COAT, PVMT MARKINGS,MAILBOXES	017205113	\$466,058				
Ellis	US 67	NORTH OF US 287	DALLAS COUNTY LINE	INSTALL GUIDE SIGNS	026101044	\$99,000				N/A
Ellis	US 67	JOHNSON COUNTY LINE	NORTH OF US 287	INSTALL GUIDE SIGNS	026002045	\$45,000				N/A
Ellis	US 77	AT SH 342	.	REHABILITATION OF TRAFFIC SIGNALS	004803087	\$155,615				N/A
Kaufman	BU 175D	US 175 IN KEMP	0.3 MI N OF CR 4024	SEAL COAT, PVMT MARKINGS,MAILBOXES	019712006	\$71,838				
Kaufman	BU 175E	US 175 IN MABANK	HENDERSON CO LINE	SEAL COAT, PVMT MARKINGS,MAILBOXES	019713005	\$73,433				
Kaufman	CS	TERRELL PED IMPROVEMENTS	SH 34 AND W GROVE STREET	PEDESTRIAN FACILITIES AND AMENITIES; CONSTRUCT SIDEWALK AND	091811085	\$824,518				N/A
Kaufman	CS	KAUFMAN DOWNTOWN TRANSP IMPRVMT	SH 243- JACKSON ST TO MADISON ST	PEDESTRIAN FACILITY; MULITLEVEL SIDEWALK; ACCESSIBLE CURBS	091811086	\$488,625				N/A
Kaufman	FM 148	FM 3094 SOUTH	FM 3094 NORTH	REHABILITATE EXISTING ROADWAY AND ADD SHOULDERS	314601006	\$2,023,352				

DALLAS DISTRICT

County	Highway	From	To	Description	CSJ	Estimated Construction Cost	Improves Safety	Improves Connectivity	Expands Economic Opportunity	Improves Pavement Quality
Kaufman	FM 148	SOUTH OF US 80	SP 557	WIDEN EXISTING HIGHWAY FROM TWO LANE RURAL	075101046	\$5,505,372				
Kaufman	FM 1565	FM 986	HUNT COUNTY LINE	PROVIDE ADDITIONAL PAVEMENT SURFACE AND OVERLAY	149402008	\$2,130,836				
Kaufman	FM 1836	FM 2515	FM 90	REHABILITATION OF EXISTING ROADWAY	139701030	\$5,500,000				
Kaufman	FM 1836	SH 34	CR 146	SHOULDER WIDENING, PAVEMENT, STRUCTURE, SIGNING AND PAVEMENT	139701031	\$2,056,080				
Kaufman	FM 429	US 80	IH 20	SEAL COAT, PAVEMENT MARKINGS	069703026	\$154,980				
Kaufman	FM 429	SH 243	US 80	TEXTURIZE SHOULDERS (PROFILE PAVEMENT MARKERS), CENTERLINE	069703027	\$133,937				N/A
Kaufman	FM 688	US 80	FM 548	REHABILITATION OF EXISTING ROADWAY	009511008	\$1,311,000				
Kaufman	FM 741	US 175	EAST OF FM 548	PROVIDE ADDITIONAL PAVEMENT SURFACE AND OVERLAY	109201017	\$6,558,622				
Kaufman	FM 90	SH 198	FM 1836	SEAL COAT/PVMT MKGS	069704017	\$260,000				
Kaufman	FM 987	0.33 MI N OF SH 243	FM 148	TEXTURIZE SHOULDERS (PROFILE PAVEMENT MARKERS), CENTERLINE	121702015	\$62,448				N/A
Kaufman	IH 20	FM 2932	SP 557	INSIDE AND OUTSIDE SHOULDERS AND RAMPS	009514023	\$356,000				
Kaufman	IH 20	SP 557	VAN ZANDT C/L	SEAL COAT/PVMT MKGS; MAIN LANES; SHOULDERS; AND RAMPS	049501063	\$622,000				
Kaufman	IH 20	DALLAS COUNTY LINE	ROSEHILL RD	INSTALLATION OF WIRELESS ITS	009514909	\$975,000				N/A
Kaufman	SH 243	US 175	FM 987	MILLING, BASE REPAIR, OVERLAY, PAVEMENT MARKINGS AND SIGNS	019708007	\$2,412,100				
Kaufman	SH 34	JCT US 80	HUNT COUNTY LINE	TEXTURIZE SHOULDERS (PROFILE PAVEMENT MARKERS), CENTERLINE	017305037	\$281,316				

DALLAS DISTRICT

County	Highway	From	To	Description	CSJ	Estimated Construction Cost	Improves Safety	Improves Connectivity	Expands Economic Opportunity	Improves Pavement Quality
Kaufman	SH 34	3.0 MI. S. OF THE HUNT COUNTY LINE	HUNT COUNTY LINE	MILLING, BASE REPAIR, OVERLAY, PAVEMENT MARKINGS AND SIGNS	017305038	\$3,429,100				
Kaufman	SH 34	FM 2578 INTERSECTION	US 80	REHABILITATION OF EXISTING FOUR LANE DIVIDED ROADWAY	017304047	\$3,028,046				
Kaufman	SP 557	LAS LOMAS PARKWAY (CR 305)	FM 148	CONSTRUCT PHASE 1(4-LANES) OF ULTIMATE 8 LANE BRIDGE PLUS	049501060	\$4,793,744				N/A
Kaufman	SP 87	US 80	TERRELL STATE HOSPITAL	MILLING, LEVEL UP, OVERLAY AND PAVEMENT MARKERS	009512002	\$225,000				
Kaufman	US 175	FM 1390	FM 2860	SEAL COAT, PVMT MARKINGS,MAILBOXES	019704077	\$617,236				
Kaufman	US 175	DALLAS CO LINE	FM 1390	SEAL COAT, PVMT MARKINGS,MAILBOXES	019703069	\$582,321				
Kaufman	US 175	AT FM 148	.	SLOPE FAILURE REPAIR	019703070	\$450,000				N/A
Kaufman	US 80	0.2 MILES W OF FM 548	0.2 MILES E OF FM 548	LANDSCAPE DEVELOPMENT TO INCLUDE TREE & SHRUB PLANTING AND	009503090	\$200,000				N/A
Kaufman	US 80	0.4 MI EAST OF FM 548	0.692 MI EAST OF FM 148	INSTALLATION OF WIRELESS ITS	009504913	\$625,000				N/A
Kaufman	US 80	DALLAS COUNTY LINE	0.4 MI EAST OF FM 548	INSTALLATION OF WIRELESS ITS	009503904	\$375,000				N/A
Navarro	FM 55	SH 22	ELLIS CO LINE	SEAL COAT, PVMT MARKINGS,MAILBOXES	145103014	\$128,226				
Navarro	FM 639	FM 744	SH 22	SEAL COAT, PVMT MKGS, MAILBOXES	099701042	\$190,000				
Navarro	FM 744	FM 1126	SH 22	SEAL COAT, PVTM MARKINGS,MAILBOXES	166304011	\$153,482				
Navarro	IH 45	FM 739	15TH STREET IN CORSICANA	CONSTRUCT PHASE 1 INTERCHANGE AT NEW LOCATION-SH 31 BYPASS	009301093	\$40,000,000				
Navarro	IH 45	FREESTONE COUNTY LINE	0.2 MILES NORTH OF FM 1394	WIDEN FREEWAY CONSISTING OF GRADING, STRUCTURES, FLEXIBLE	016601900	\$60,000,000				

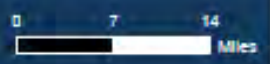
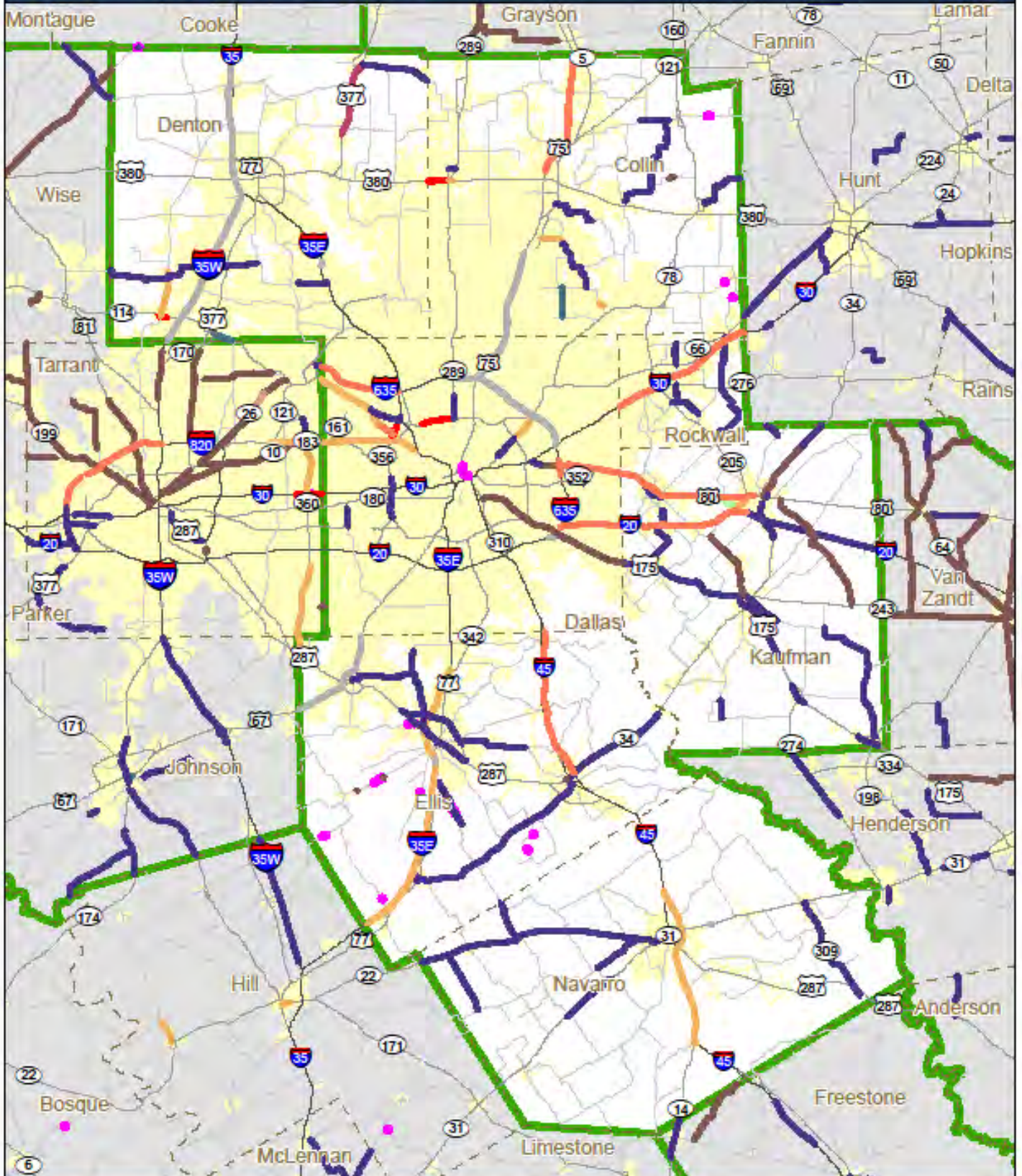
DALLAS DISTRICT

County	Highway	From	To	Description	CSJ	Estimated Construction Cost	Improves Safety	Improves Connectivity	Expands Economic Opportunity	Improves Pavement Quality
Navarro	IH 45	NORTH OF BUS 287	I-45 BUSINESS NORTH IN CORSICANA	WIDEN FROM 4 TO 6 LANES	009206101	\$45,600,000				
Navarro	IH 45	SOUTH OF SH 14	NORTH OF BUS 287 IN CORSICANA	WIDEN FROM 4 TO 6 LANES	009301096	\$106,700,000				
Navarro	SH 22	NW CO RD 2060/1190	N. 37TH ST IN CORSICANA	SEAL COAT, PAVEMENT MARKINGS	012105049	\$404,480				
Navarro	SH 22	HILL COUNTY LINE	NW CO RD 1190/2060	SEAL COAT, PAVEMENT MARKINGS	012104025	\$857,846				
Navarro	SH 309	END OF STATE MAINTENANCE	SH 31	SEAL COAT, PVMT MARKINGS,MAILBOXES	057401030	\$345,127				
Navarro	SH 31	3.2 MILES WEST OF FM 2555	3.7 MILES EAST OF IH 45	CONSTRUCT NEW LOCATION RELIEF ROUTE; ULTIMATE FOUR LANE	016211001	\$38,000,000				N/A
Navarro	SH 31	BI 45-F	IH 45 IN CORSICANA	FULL DEPTH CONCRETE REPAIR, LEVEL-UP AND OVERLAY	016301063	\$1,372,978				
Navarro	SH 31	34TH STREET	28TH STREET IN CORSICANA	FULL DEPTH CONCRETE REPAIR, LEVEL-UP AND OVERLAY	016204055	\$412,371				
Navarro	SH 31	FM 55 NORTH	0.5 MILES E OF FM 1126	FULL DEPTH CONCRETE REPAIR, LEVEL-UP AND OVERLAY;	016204054	\$3,449,140				
Navarro	SH 31	2.9 MILES EAST OF IH 45	SE CR 0070	ADD DECELERATION LANE	016301064	\$200,000				
Rockwall	FM 1139	FM 550	FM 549	PROVIDE ADDITIONAL PAVEMENT SURFACE AND OVERLAY	101502015	\$2,411,500				
Rockwall	FM 3549	SH 66	FM 552	REHABILITATE EXISTING ROADWAY	101501022	\$3,063,400				
Rockwall	FM 548	SH 276	SH 66	PROVIDE ADDITIONAL PAVED SURFACE WIDTH AND OVERLAY	101402041	\$7,037,566				
Rockwall	FM 548	SH 205	SH 276	PROVIDE ADDITIONAL PAVED SURFACE WIDTH AND OVERLAY	101604019	\$9,758,225				
Rockwall	FM 549	AT FM 3097	.	REHABILITATION OF TRAFFIC SIGNALS	109104026	\$150,000				N/A

DALLAS DISTRICT

County	Highway	From	To	Description	CSJ	Estimated Construction Cost	Improves Safety	Improves Connectivity	Expands Economic Opportunity	Improves Pavement Quality
Rockwall	FM 549	SH 205	SH 276	PROVIDE ADDITIONAL PAVEMENT SURFACE AND OVERLAY	101501025	\$2,411,500				
Rockwall	IH 30	1/2 MILE WEST OF HORIZON RD	1/2 MILE EAST OF SH 205	INSTALLATION OF SAFETY LIGHTING	000912209	\$540,000				N/A
Rockwall	IH 30	AT FM 3549	.	RECONSTRUCT INTERCHANGE AT FM 3549 INCLUDING FRONTAGE ROADS	000912072	\$25,460,872				
Rockwall	IH 30	DALLAS COUNTY LINE	HUNT COUNTY LINE	INSTALLATION OF WIRELESS ITS	000912912	\$1,325,000				N/A
Rockwall	SH 276	AT FM 549	.	REHABILITATION OF TRAFFIC SIGNALS	129003025	\$160,000				N/A

2015 Planned Projects - Dallas District



EL PASO DISTRICT

County	Highway	From	To	Description	CSJ	Estimated Construction Cost	Improves Safety	Improves Connectivity	Expands Economic Opportunity	Improves Pavement Quality
Culberson	RM 652	US 62	RM 1108	OVERLAY MAINLANES	131401013	\$1,924,385				
Culberson	RM 652	RM 1108	RM 1165	OVERLAY MAINLANES	131402013	\$1,656,140				
Culberson	RM 652	RM 1165	3.258 MI W OF FM 3541	OVERLAY MAINLANES	245102011	\$3,619,475				
Culberson	US 62	SH 54	0.1 MI W OF PINE CANYON DR	TEXTURIZE SHOULDERS (PROFILE PAVEMENT MARKERS), CENTERLINE T	023302026	\$222,000				N/A
Culberson	US 90	3.950 MI N OF FM 1523	CULBERSON/JEFF DAVIS COUNTY LINE	ROADWAY REHABILITATION	002002018	\$7,896,212				
El Paso	BU 54-A	0.072 MI E GATEWAY SOUTH	NEW MEXICO STATE LINE	TEXTURIZE SHOULDERS (PROFILE PAVEMENT MARKERS), CENTERLINE T	016702053	\$112,310				N/A
El Paso	FM 1110	I-10	SH 20(ALAMEDA)	CONSTRUCT AND UPGRADE TO 4 LANE DIVIDED ARTERIAL	128102007	\$35,000,000				
El Paso	FM 1281	FM 76	IH 10	MILL AND INLAY	345101030	\$598,624				
El Paso	FM 2529	FM 3255 (MLK)	BU 54 (DYER STREET)	TEXTURIZE SHOULDERS (PROFILE PAVEMENT MARKERS), CENTERLINE T	232601024	\$130,047				N/A
El Paso	FM 2529	US 54	LP 375	THIN OVERLAY	232601023	\$1,197,249				
El Paso	FM 258	SH 20 (ALAMEDA) NORTH	SH 20 (ALAMEDA) SOUTH	TEXTURIZE SHOULDERS (PROFILE PAVEMENT MARKERS), CENTERLINE T	000214038	\$392,499				N/A
El Paso	FM 258	2.52 MI W OF FM 258/SH 20 INTERSECT	2.39 MI E OF FM 258/SH 20 INTERSECT	REPLACE STRUCTURE	000214042	\$255,000				
El Paso	FM 659	@ SAUL KLEINFELD	.	IMPROVE TRAFFIC SIGNAL	104601027	\$254,374				N/A
El Paso	FM 659	FM 76 (NORTH LOOP)	US 62/180 (MONTANA)	TEXTURIZE SHOULDERS (PROFILE PAVEMENT MARKERS), CENTERLINE T	104601028	\$296,189				N/A
El Paso	FM 76	SH 20 N (ALAMEDA)	SH 20 S (MAIN)	TEXTURIZE SHOULDERS (PROFILE PAVEMENT MARKERS), CENTERLINE T	067401066	\$397,737				N/A

EL PASO DISTRICT

County	Highway	From	To	Description	CSJ	Estimated Construction Cost	Improves Safety	Improves Connectivity	Expands Economic Opportunity	Improves Pavement Quality
El Paso	FM 793	300 FT N OF IH-10 WB RAMP	FM 76	MILL AND INLAY	248901010	\$511,552				
El Paso	IH 10	AIRWAY BLVD	VISCOUNT BLVD	RAMP IMPROVEMENTS	212103154	\$12,000,000				
El Paso	IH 10	MESA PARK INTERCHANGE	EXECUTIVE CENTER INTERCHANGE	MESA PARK INTERCHANGE AND FRONTAGE ROADS	212102150	\$25,000,000				
El Paso	IH 10	@ MESA	.	IMPROVE TRAFFIC SIGNAL	212101087	\$434,755				N/A
El Paso	IH 10	FM 659 (ZARAGOZA)	FM 793 (FABENS RD)	TEXTURIZE SHOULDERS (PROFILE PAVEMENT MARKERS)	212104090	\$533,008				N/A
El Paso	IH 10	US 62/180 (PAISANO)	FM 659 (ZARAGOZA)	TEXTURIZE SHOULDERS (PROFILE PAVEMENT MARKERS)	212103152	\$262,899				N/A
El Paso	IH 10	SH 20 (MESA)	US 62/180 (PAISANO)	TEXTURIZE SHOULDERS (PROFILE PAVEMENT MARKERS)	212102145	\$378,156				N/A
El Paso	IH 10	NEW MEXICO STATE LINE	SH 20 (MESA)	TEXTURIZE SHOULDERS (PROFILE PAVEMENT MARKERS)	212101086	\$490,220				N/A
El Paso	IH 10	0.48 MI E OF SUNLAND PARK DR	0.45 MI E OF EXECUTIVE CENTER	DIAMOND GRIND CONCRETE PAVEMENT AND REPAIR LONGITUDINAL	212102132	\$2,000,000				
El Paso	IH 10	MESA STREET	EXECUTIVE CENTER	COLLECTOR DISTRIBUTOR LANES AND CONSTRUCT INTERCHANGE @	212102137	\$150,000,000				
El Paso	IH 10	WESTWAY	LP 375	REHAB AND OPERATIONAL IMPROVEMENTS	212101088	\$6,457,359				
El Paso	SH 20	LINDEN ST	IVEY DR	TEXTURIZE SHOULDERS (PROFILE PAVEMENT MARKERS), CENTERLINE T	000201091	\$186,235				N/A
El Paso	SH 20	SH 20 (DONIPHAN)	0.2 MI S OF RIM RD	TEXTURIZE SHOULDERS (PROFILE PAVEMENT MARKERS), CENTERLINE T	000102056	\$69,835				N/A
El Paso	SH 20	PADRES	LOOP 375	RECONSTRUCTION OF ROADWAY	000201055	\$8,100,000				
El Paso	SL 375	0.2 MI E OF US 54	SANTA FE ST	TESTURIZE SHOULDERS (PROFILE PAVEMENT MARKERS), CENTERLINE T	255204043	\$118,896				N/A

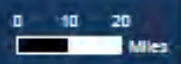
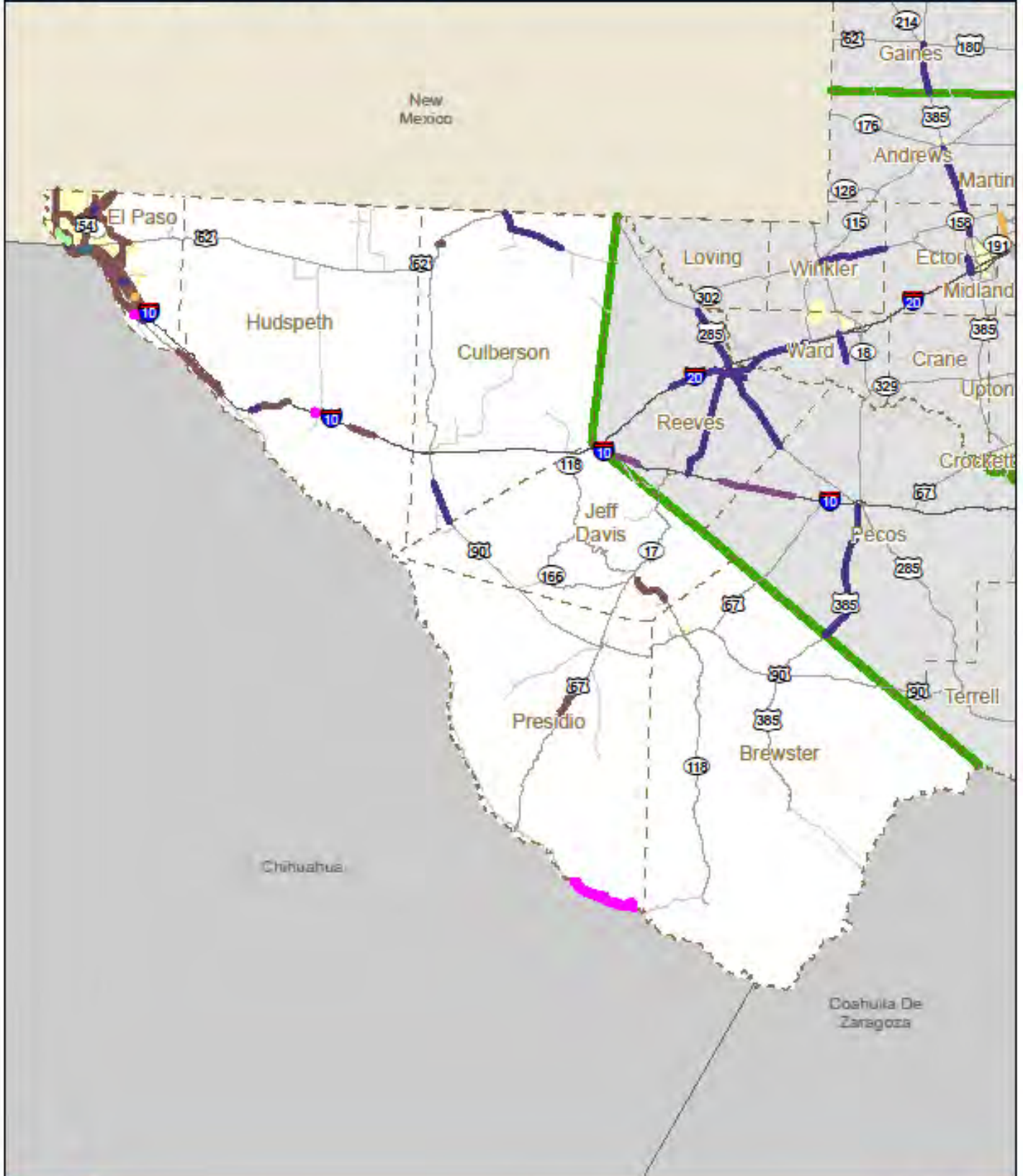
EL PASO DISTRICT

County	Highway	From	To	Description	CSJ	Estimated Construction Cost	Improves Safety	Improves Connectivity	Expands Economic Opportunity	Improves Pavement Quality
El Paso	SL 375	US 62/180 (MONTANA)	0.3 MI W OF ZARAGOZA	TEXTURIZE SHOULDERS (PROFILE PAVEMENT MARKERS), CENTERLINE T	255203053	\$384,312				N/A
El Paso	SL 375	SH 20	MCCOMBS ST	TEXTURIZE SHOULDERS (PROFILE PAVEMENT MARKERS), CENTERLINE T	255201056	\$319,611				N/A
El Paso	SL 375	MCCOMBS ST	US 62/180 (MONTANA)	TEXTURIZE SHOULDERS (PROFILE PAVEMENT MARKERS), CENTERLINE T	255202026	\$361,038				N/A
El Paso	SL 375	RACETRACK DRIVE	US 54	LP 375 EXTENSION TO CONSTRUCT EXPRESSWAY	255204027	\$508,144,000				
El Paso	SL 478	SH 20 (ALAMEDA AVE)	GATEWAY SOUTH	TEXTURIZE SHOULDERS (PROFILE PAVEMENT MARKERS), CENTERLINE T	016702054	\$107,481				N/A
El Paso	SS 6	AT WILDCAT DRIVE	.	WILDCAT DRIVE COMMUNITY LIGHTING AND SIDEWALK IMPROVEMENTS	357201003	\$209,257				
El Paso	SS 601	AT LP 375/SPUR 601	.	INTERSECTION IMPROVEMENTS	104603006	\$1,000,000				
El Paso	US 54	0.8 MI S OF SH 20 (ALAMEDA)	TEXAS/NEW MEXICO STATE LINE	SAFETY LIGHTING AT INTERSECTION, TEXTURIZE SHOULDERS (PROFIL	016701110	\$1,061,445				N/A
El Paso	US 62	@ LP 375	.	IMPROVE TRAFFIC SIGNAL	037402095	\$423,760				N/A
El Paso	US 62	SH 20 (ALAMEDA)	US 62/180 (MONTANA)	TEXTURIZE SHOULDERS (PROFILE PAVEMENT MARKERS), CENTERLINE T	000212022	\$22,400				N/A
El Paso	US 62	650 FT W OF EUCALYPTUS ST	BARCELONA DR	VEGETATION LANDSCAPE	000104094	\$381,800	N/A	N/A		N/A
El Paso	US 62	EL PASO DR	US 62/180 (MONTANA AVE)	VEGETATION LANDSCAPE	000212024	\$212,000	N/A	N/A		N/A
El Paso	US 85	0.22 MI E OF MCNUTT RD	DURANGO ST	TEXTURIZE SHOULDERS (PROFILE PAVEMENT MARKERS), CENTERLINE T	000104093	\$109,258				N/A
El Paso	VA	AT VARIOUS LOCATIONS IN EL PASO CO	.	CONSTRUCT CURB RAMPS AT VARIOUS LOCATIONS IN EL PASO, HORIZO	092406449	\$1,500,000				N/A
El Paso	VA	0.35 MI S OF SH 20	IH 10	BUILD 2-LANES UNDIVIDED W/ GRADE SEPERATED OVERPASS	092406311	\$17,233,091				

EL PASO DISTRICT

County	Highway	From	To	Description	CSJ	Estimated Construction Cost	Improves Safety	Improves Connectivity	Expands Economic Opportunity	Improves Pavement Quality
El Paso	VA	DISTRICTWIDE	.	FY 2015 STRIPING PROJECT	092400081	\$2,136,363				N/A
El Paso	VA	DISTRICTWIDE	.	BRIDGE MAINTENANCE PROGRAM FY 2015	092400083	\$1,000,000				N/A
El Paso	VA	CITYWIDE	.	CONSTRUCTION/REHAB SIDEWALKS FY2015	092406412	\$250,000				N/A
Hudspeth	IH 10	0.14 MI E OF STONE RD	3.2 W OF GUEST RANCH RD	TEXTURIZE SHOULDERS (PROFILE PAVEMENT MARKERS)	000209037	\$196,427				N/A
Hudspeth	IH 10	0.8 MI E OF FM 34	0.54 MI E OF LASCA RD	TEXTURIZE SHOULDERS (PROFILE PAVEMENT MARKERS)	000206053	\$260,384				N/A
Hudspeth	IH 10	0.437 MI E OF FM 34	2.441 MI E OF FM 34	MAINLANE 2" MILL AND INLAY	000206049	\$1,250,000				
Hudspeth	RM 1111	0.5 MI N OF FM 1111/BI-10 INTERSEC	FM 1111/BI-10 INTERSECTION	REPLACE STRUCTURE	128202018	\$580,000				
Hudspeth	SH 20	EL PASO/HUDSPETH COUNTYLINE	IH 10	TEXTURIZE SHOULDERS (PROFILE PAVEMENT MARKERS), CENTERLINE T	000204030	\$255,665				N/A
Jeff Davis	SH 118	SH 17	JEFF DAVIS/BREWSTER COUNTY LINE	TEXTURIZE SHOULDERS (PROFILE PAVEMENT MARKERS), CENTERLINE T	035801026	\$267,948				N/A
Jeff Davis	SP 78	AT SH 78/SPUR 77 JUNCTION	.	INTERSECTION IMPROVEMENTS (UT AUSTIN WILL PURCHASE MATERIAL	041505015	\$6,000				
Presidio	FM 170	7.86 MI E OF REDFORD	3.33 MI W OF PRESIDIO/BREWSTER CL	REPLACE FOUR NARROW BRIDGES	095709018	\$3,964,000				
Presidio	RL SO	RAIL BRIDGE AT PRESIDIO	.	RECONSTRUCTION OF INTERNATIONAL RAIL BRIDGE AT PRESIDIO	712401001	\$7,224,000				N/A
Presidio	US 67	7 MI S OF RANCH RD 169	17.117 MI S OF RANCH RD 169	TEXTURIZE SHOULDERS (PROFILE PAVEMENT MARKERS), CENTERLINE T	010407021	\$264,188				N/A

2015 Planned Projects - El Paso District





























FORT WORTH DISTRICT

County	Highway	From	To	Description	CSJ	Estimated Construction Cost	Improves Safety	Improves Connectivity	Expands Economic Opportunity	Improves Pavement Quality
Erath	FM 847	CR 253	FM 914	CENTERLINE TEXTURING	159702017	\$18,802		N/A	N/A	
Erath	SH 6	FM 914	US 281	TEXTURIZE SHOULDERS	025802053	\$81,806		N/A	N/A	
Erath	US 281	PALO PINTO COUNTY LINE	FM 8	TEXTURIZE SHOULDERS	025003045	\$202,199		N/A	N/A	
Erath	US 281	SH 108	FM 1824	TEXTURIZE SHOULDERS	025004045	\$122,243		N/A	N/A	
Erath	US 281	BU 377J	SH 108	FLEX BASE REPAIR AND HMAC OVERLAY	025004044	\$741,150		N/A	N/A	
Erath	US 281	FM 8	BU 377J	FLEX BASE REPAIR AND HMAC OVERLAY	025003044	\$437,209		N/A	N/A	
Erath	US 377	1.167 MILES N OF TIMBER GATE RD	FM 205	TEXTURIZE SHOULDERS	008001051	\$73,348		N/A	N/A	
Erath	US 67	CR 336	COMMANCHE COUNTY LINE	CENTERLINE TEXTURING	007904048	\$20,193		N/A	N/A	
Hood	FM 167	FM 4	END OF FM 167	CENTERLINE TEXTURING	151301017	\$22,227		N/A	N/A	
Hood	FM 167	FM 4	END OF FM 167	TEXTURIZE SHOULDERS	151301016	\$44,452		N/A	N/A	
Hood	FM 51	PARKER COUNTY LINE	0.72 MILES NORTH OF SL 567	TEXTURIZE SHOULDERS	031308028	\$71,887		N/A	N/A	
Hood	SH 144	FM 2425 (N INTERSECTION)	SOMERVELL COUNTY LINE	CENTERLINE TEXTURING	038504042	\$18,525		N/A	N/A	
Hood	US 377	FM 167 (FALL CREEK HWY)	OLD FM 4 (ACTON HWY)	HMAC OVERLAY	008004095	\$2,114,724		N/A	N/A	
Jack	SH 199	US 281	WISE COUNTY LINE	TEXTURIZE SHOULDERS (ROLLED IN OR MILLED IN) AND CENTERLINE	017101031	\$200,000		N/A	N/A	
Jack	SH 199	US 281	WISE COUNTY LINE	SEAL COAT MAIN LANE AND SHOULDERS	017101032	\$654,623	N/A	N/A	N/A	

FORT WORTH DISTRICT

County	Highway	From	To	Description	CSJ	Estimated Construction Cost	Improves Safety	Improves Connectivity	Expands Economic Opportunity	Improves Pavement Quality
Jack	US 281	ARCHER COUNTY LINE	SH 114	TEXTURIZE SHOULDERS (ROLLED IN OR MILLED IN) AND CENTERLINE	024905028	\$322,350		N/A	N/A	
Jack	US 380	YOUNG COUNTY LINE	JACKSBORO CITY LIMITS	TEXTURIZE SHOULDERS (ROLLED IN OR MILLED IN) AND CENTERLINE	013404035	\$252,225		N/A	N/A	
Johnson	BI 35-V	MERGE W/ IH 35 W S	MERGE W/ IH 35 W N	MICROSURFACING AND PAVEMENT MARKERS	001413005	\$172,526		N/A	N/A	
Johnson	FM 1434	RETREAT BLVD	FM 200	SEAL COAT MAINLANES	185301045	\$323,224	N/A	N/A	N/A	
Johnson	FM 3136	FM-4	5.213 MILES EAST FM-4	SEAL COAT MAINLANES	320701010	\$160,210	N/A	N/A	N/A	
Johnson	FM 916	END OF ROAD	SH 174	SEAL COAT FY 2015 MAIN LANES	159904011	\$254,428	N/A	N/A	N/A	
Johnson	IH 35W	FM 3136	TARRANT C/L	SEAL COAT FRONTAGE ROADS	001403093	\$992,819	N/A	N/A	N/A	
Johnson	SH 171	SH-174	HILL COUNTY LINE	SEAL COAT MAINLANES AND SHOULDERS	001902032	\$694,766	N/A	N/A	N/A	
Johnson	SH 174	HILL COUNTY LINE	FOX RUN	HMAC OVERLAY-2.5"	051901028	\$2,440,885		N/A	N/A	
Johnson	SH 174	VAUGHN RD	FM 1718	MICROSURFACING AND PAVEMENT MARKERS	001901141	\$484,930		N/A	N/A	
Johnson	US 377	HOOD COUNTY LINE	APPROX. 1.1 MI NORTH OF SH 171	CONSTRUCT NEW LOCATION 4 LANE FACILITY AS ALTERNATE ROUTE IN	008012001	\$10,237,537				
Johnson	US 67	EB @ CORNER OF N ROBINSON ST	CITY OF CLEBURNE	LANDSCAPING	025905072	\$210,000	N/A	N/A	N/A	N/A
Johnson	VA	HARLIN DR; ON NOLAN RIVER RD	COUNTRY CLUB RD	CONSTRUCT BICYCLE/PEDESTRIAN PATH	090250113	\$856,250		N/A	N/A	N/A
Palo Pinto	FM 1821	US 180	FM 1195	SEAL COAT MAIN LANES AND SHOULDERS	228802011	\$110,123	N/A	N/A	N/A	
Palo Pinto	FM 3028	FM 1195	PARKER COUNTY LINE	SEAL COAT MAIN LANES	293001018	\$12,075	N/A	N/A	N/A	

FORT WORTH DISTRICT

County	Highway	From	To	Description	CSJ	Estimated Construction Cost	Improves Safety	Improves Connectivity	Expands Economic Opportunity	Improves Pavement Quality
Palo Pinto	SH 108	SH 16	ERATH COUNTY LINE	TEXTURIZE SHOULDERS	034301036	\$89,712		N/A	N/A	
Palo Pinto	SH 16	BRAZOS RIVER	US 180	SEAL COAT MAIN LANE AND SHOULDERS	036202026	\$526,605	N/A	N/A	N/A	
Palo Pinto	SH 16	RR TRACK, IN STRAWN	EASTLAND COUNTY LINE	SEAL COAT MAIN LANES AND SHOULDERS	000707025	\$155,558	N/A	N/A	N/A	
Palo Pinto	SH 16	US 180	APPROX. 0.04 MI S WATSON PL	SEAL COAT MAIN LANES AND SHOULDERS	000708027	\$615,026	N/A	N/A	N/A	
Palo Pinto	US 180	1.62 MILES E OF FM 919	SH 337	TEXTURIZE SHOULDERS	000710057	\$153,791		N/A	N/A	
Palo Pinto	US 180	POLLARD CREEK	SH 337	MICROSURFACING AND PAVEMENT MARKERS	000710060	\$117,987		N/A	N/A	
Palo Pinto	US 281	JACK COUNTY LINE	US 180	TEXTURIZE SHOULDERS	024908040	\$169,596		N/A	N/A	
Palo Pinto	US 281	9.2 MILES S OF MINERAL WELLS	ERATH COUNTY LINE	TEXTURIZE SHOULDERS	025002048	\$145,329		N/A	N/A	
Parker	CR	GARNER ADELL RD AT BRANCH OF DRY CR	(STR #3) IN PRECINCT 1	REPLACE BRIDGE AND APPROACHES	090238078	\$688,002		N/A	N/A	
Parker	CR	EARP RD AT TRIB TO WALNUT CREEK	.	REPLACE BRIDGE AND APPROACHES	090238076	\$476,002		N/A	N/A	
Parker	CR	BUCKNER AT KICKAPOO CREEK (PCT 3)	.	REPLACE BRIDGE AND APPROACHES	090238077	\$935,002		N/A	N/A	
Parker	CS	AT US 180/IH20; ON LAKESHORE DRIVE	IN HUDSON OAKS	INTERSEC.IMPROVE. AT LAKESHORE DR,US 180,& IH 20 FR RD;CONS.	090238075	\$5,770,900		N/A		N/A
Parker	FM 1542	SH 199	TARRANT COUNTY LINE	TEXTURIZE SHOULDERS	146701016	\$63,367		N/A	N/A	
Parker	FM 1885	FM 113	FM 920	SEAL COAT FY 15 MAIN LANES	064902033	\$374,016	N/A	N/A	N/A	
Parker	FM 3028	PALO PINTO COUNTY LINE	FM 113	TEXTURIZE SHOULDERS	293002013	\$44,421		N/A	N/A	

FORT WORTH DISTRICT

County	Highway	From	To	Description	CSJ	Estimated Construction Cost	Improves Safety	Improves Connectivity	Expands Economic Opportunity	Improves Pavement Quality
Parker	FM 3028	FM 3028 AT ROCKY CREEK		REPLACE BRIDGE AND APPROACHES	293002011	\$659,250		N/A	N/A	
Parker	FM 5	BEAR CREEK ROAD	FM 1187	TEXTURIZE SHOULDERS	000809034	\$77,517		N/A	N/A	
Parker	FM 51	SH 171	HOOD COUNTY LINE	TEXTURIZE SHOULDERS	031307018	\$126,874		N/A	N/A	
Parker	FM 51	WISE COUNTY LINE	WEATHERFORD CITY LIMIT	TEXTURIZE SHOULDERS	031302054	\$165,790		N/A	N/A	
Parker	FM 920	FM-1885	RIC WILLIAMSON MEMORIAL HIGHWAY	MICROSURFACING	117902035	\$180,862		N/A	N/A	
Parker	FM 920	WISE COUNTY LINE	FM 51	CENTERLINE TEXTURING	117902034	\$212,947		N/A	N/A	
Parker	IH 20	PALO PINTO COUNTY LINE	OLD DENNIS ROAD	SEAL COAT FRONTAGE ROADS	031401081	\$2,171,059	N/A	N/A	N/A	
Parker	IH 20	IH20 WB FR AT PATRICK CREEK		REPLACE BRIDGE	031401077	\$1,449,280		N/A	N/A	
Parker	SH 171	AIRPORT ROAD	HOOD COUNTY LINE	TEXTURIZE SHOULDERS	036501045	\$165,785		N/A	N/A	
Parker	SH 199	WISE COUNTY LINE	1.0 MILE W OF FM 51	CENTERLINE TEXTURING	017103065	\$114,291		N/A	N/A	
Parker	US 180	SP 312	PALO PINTO C/L	MICROSURFACING AND PAVEMENT MARKERS	000802072	\$1,851,368		N/A	N/A	
Somervell	FM 203	US 67	BOSQUE COUNTY LINE	CENTERLINE TEXTURING	077901012	\$32,911		N/A	N/A	
Somervell	FM 51	HOOD COUNTY LINE	US 67	CENTERLINE TEXTURING	078001016	\$35,206		N/A	N/A	
Somervell	FM 56	SH 144	FM 202	SEAL COAT MAIN LANES	077704025	\$99,870	N/A	N/A	N/A	
Somervell	FM 56	FM 202	BOSQUE COUNTY LINE	SEAL COAT MAIN LANES	185201012	\$61,550	N/A	N/A	N/A	

FORT WORTH DISTRICT

County	Highway	From	To	Description	CSJ	Estimated Construction Cost	Improves Safety	Improves Connectivity	Expands Economic Opportunity	Improves Pavement Quality
Somervell	SH 144	HOOD COUNTY LINE	US 67	CENTERLINE TEXTURING	038505025	\$25,059		N/A	N/A	
Somervell	SH 144	HOOD COUNTY LINE	US 67	TEXTURIZE SHOULDERS	038505026	\$50,118		N/A	N/A	
Somervell	US 67	0.126 MILES SW OF FM 205	ERATH COUNTY LINE	TEXTURIZE SHOULDERS	025902047	\$103,959		N/A	N/A	
Somervell	US 67	JOHNSON COUNTY LINE	0.428 MILES NE OF SH 144	TEXTURIZE SHOULDERS	025903052	\$70,254		N/A	N/A	
Somervell	US 67	JOHNSON COUNTY LINE	SH 144	CENTERLINE TEXTURING	025903053	\$36,799		N/A	N/A	
Tarrant	BU 287P	FM 156	IH 30	TEXTURIZE SHOULDERS	001401023	\$76,846		N/A	N/A	
Tarrant	BU 287P	600 FT N OF HICKS FIELD RD	FM 156	TEXTURIZE SHOULDERS	001310081	\$88,462		N/A	N/A	
Tarrant	BU 287P	AT FM 718 (AVONDALE HASLET ROAD)	IN NORTH TARRANT COUNTY	INSTALLATION OF A FULL TRAFFIC ACTUATED TRAFFIC SIGNAL AND	001310070	\$700,001		N/A	N/A	N/A
Tarrant	CS	BEACH STREET ON EAST 1ST STREET	OAKLAND BLVD; IN FORT WORTH	WIDEN ROADWAY FROM 2 LANE TO 4 LANES	090248622	\$6,180,549				
Tarrant	CS	FOREST HILL DR. AT TRIB. OF VILLAGE	CREEK IN FOREST HILL.	REPLACE BRIDGES AND APPROACHES	090248659	\$1,650,000		N/A	N/A	
Tarrant	CS	MID-CITIES BLVD ON RUFÉ SNOW DRIVE	0.02 MILE SOUTH OF RIDGETOP ROAD	WIDEN FROM 4 TO 6 LANES W/ CONT CENTER LEFT TURN LANE & ADDT	090248577	\$13,070,000				
Tarrant	CS	EAST FIRST ST AT W FORK OF TRINITY	FORT WORTH	REPLACE BRIDGE	090248502	\$12,120,000		N/A	N/A	
Tarrant	CS	SILVER CREEK RD AT LIVE OAK CREEK	IN FT WORTH	REPLACE BRIDGE AND APPROACHES	090248743	\$758,000		N/A	N/A	
Tarrant	CS	BOGART DRIVE; ON PLEASANT RUN ROAD	MAIN STREET IN COLLEYVILLE	BIKE/PEDESTRIAN PLEASANT RUN PATHWAY CONNECTION	090248865	\$174,800			N/A	N/A
Tarrant	FM 1187	US 377	FM 1902	SEAL COAT MAIN LANES AND SHOULDERS	133001064	\$445,550	N/A	N/A	N/A	




















FORT WORTH DISTRICT

County	Highway	From	To	Description	CSJ	Estimated Construction Cost	Improves Safety	Improves Connectivity	Expands Economic Opportunity	Improves Pavement Quality
Tarrant	FM 1220	0.435 MI N OF BOAT CLUB ROAD	GREENFIELD ROAD	CENTERLINE TEXTURING	207901040	\$84,977		N/A	N/A	
Tarrant	FM 156	0.429 MILES NE OF NANCE	BU 287P	TEXTURIZE SHOULDERS	071802064	\$158,158		N/A	N/A	
Tarrant	FM 1709	900 FEET W OF PATE ORR	1800 FEET W OF SH 114	TEXTURIZE SHOULDERS	160303035	\$88,462		N/A	N/A	
Tarrant	FM 1886	PARKER COUNTY LINE	0.104 MILES W OF AQUILLA	TEXTURIZE SHOULDERS	160502021	\$41,998		N/A	N/A	
Tarrant	FM 730	WISE COUNTY LINE	FM 1542	CENTERLINE TEXTURING	031205029	\$53,811		N/A	N/A	
Tarrant	FM 730	WISE COUNTY LINE	SH 199	TEXTURIZE SHOULDERS	031205030	\$88,462		N/A	N/A	
Tarrant	IH 20	AT IH 20	ON BRYANT IRVIN ROAD	ADD 2 LEFT TURN LANES TO BRIDGE OVER IH 20	000816036	\$4,500,000				
Tarrant	IH 20	TRINITY RIVER	PARKER C/L	SEAL COAT FY 15 SHOULDERS	000816040	\$280,544	N/A	N/A	N/A	
Tarrant	IH 30	AT SIX FLAGS DRIVE	.	RECONSTRUCT BRIDGE AND PROVIDE TEMPORARY APPROACHES TO BRIDG	106802104	\$4,449,860		N/A	N/A	
Tarrant	IH 30	1.0 MI W OF SH 360	GREAT SOUTHWEST PKWY	CONST DIR CONN INTCHG AT SH 360 & TRAFFIC MANAGEMENT SYSTEM	106802076	\$202,556,000				N/A
Tarrant	IH 30	LAS VEGAS TRAIL	CAMP BOWIE BLVD	MILL AND OVERLAY EASTBOUND AND WESTBOUND LANES	106801203	\$7,145,125		N/A	N/A	
Tarrant	IH 30	2.5 MILES WEST OF FM 157	2.4 MILES WEST OF FM 157	INSTALLATION OF CITY OF ARLINGTON GATEWAY MONUMENT AND	106802144	\$310,000		N/A	N/A	N/A
Tarrant	IH 35W	450' EAST OF IH 35W NB FRONTAGE RD	450' WEST OF IH 35W SB FRONTAGE RD	ADD WESTBOUND PARALLEL STRUCTURE AND RETROFIT EXISTING	001402049	\$6,281,000		N/A	N/A	
Tarrant	IH 35W	1 MILE N OF US 287	WESTPORT PARKWAY	TEXTURIZE SHOULDERS	008112046	\$65,230		N/A	N/A	
Tarrant	IH 635	SH-121	TARRANT / DALLAS COUNTY LINE	MILL, BASE REPAIR, HMAC OVERLAY SH 121 CONNECTIONS	237406005	\$1,686,040		N/A	N/A	

FORT WORTH DISTRICT

County	Highway	From	To	Description	CSJ	Estimated Construction Cost	Improves Safety	Improves Connectivity	Expands Economic Opportunity	Improves Pavement Quality
Tarrant	IH 820	IH 30	LAKE WORTH BRIDGE	INSTALL ITS FIBER, DETECTION, & DMS	000815049	\$1,515,000		N/A	N/A	N/A
Tarrant	IH 820	LAKE WORTH BRIDGE	MARK IV PARKWAY	INSTALL ITS FIBER, DETECTION, & DMS	000814116	\$1,515,000		N/A	N/A	N/A
Tarrant	IH 820	NEAR SUN VALLEY DRIVE	US 287/IH 820 SPLIT, N INT	CONVERT MEDIAN BARRIER	000813229	\$271,385		N/A	N/A	N/A
Tarrant	IH 820	IH 20	WEST POINT BLVD	SEAL COAT FY 15 SHOULDERS	000815048	\$211,714	N/A	N/A	N/A	
Tarrant	SH 121	IH 820	IH 35W MP	TEXTURIZE SHOULDERS	036303050	\$100,078		N/A	N/A	
Tarrant	SH 183	SH 26 RAMP	DALLAS COUNTY LINE	TEXTURIZE SHOULDERS	009402122	\$158,158		N/A	N/A	
Tarrant	SH 183	0.4 MI W OF SH 360	DALLAS C/L	RECONST FRWY TO 6 GP LANES, ADD 2 HOV/MANAGED LANES-C, 4 CD	009402077	\$80,910,581				
Tarrant	SH 183	SH 121 IN BEDFORD	SH 10, IN EULESS	RECONST FRWY TO 6 GP LANES, ADD 2 HOV/MANAGED -C, 4/8 FRTG-C	036405025	\$102,977,104				
Tarrant	SH 199	PARKER COUNTY LINE	LAKE WORTH BRIDGE	TEXTURIZE SHOULDERS	017104074	\$111,694		N/A	N/A	
Tarrant	SH 199	0.279 MILES SE OF LOVE CIRCLE	LANCASTER AV	TEXURIZE SHOULDERS	017105091	\$111,694		N/A	N/A	
Tarrant	SH 26	SH 183	SH 114	TEXTURIZE SHOULDERS	036301141	\$158,158		N/A	N/A	
Tarrant	SH 26	JOHN MCCAIN	HALL-JOHNSON ROAD	RECONSTRUCT 4 LANE UNDIVIDED TO 4 LANE DIVIDED W/ MEDIAN;	036301114	\$14,400,000				
Tarrant	SH 26	HALL-JOHNSON ROAD	BROWN TRAIL	RECONSTRUCT 4 LANE UNDIVIDED TO 4 LANE DIVIDED W/ MEDIAN;	036301139	\$15,248,898				
Tarrant	SH 360	SOUTH OF RIVERSIDE PKWY	NORTH OF LAMAR STREET	MILL, BASE REPAIR, HMAC OVERLAY FRONTAGE ROADS	226602140	\$2,654,197		N/A	N/A	
Tarrant	SH 360	ABRAM STREET	IH 20	WIDEN 6 TO 8 LANES	226602086	\$39,404,000				

FORT WORTH DISTRICT

County	Highway	From	To	Description	CSJ	Estimated Construction Cost	Improves Safety	Improves Connectivity	Expands Economic Opportunity	Improves Pavement Quality
Tarrant	SH 360	SUBLETT/CAMP WISDOM ROAD	ELLIS COUNTY LINE	CONSTRUCT 4 TOLL LNS FR SUBLETT/CAMP WIS. TO BROAD ST; 2 TO	226602136	\$215,010,000	N/A			
Tarrant	SP 580	IH 820	WELLINGTON ROAD	HMAC OVERLAY	000804046	\$4,238,492		N/A	N/A	
Tarrant	US 287	ROSEDALE ST	IH 820	SEAL COAT FY 15 SHOULDERS	017206091	\$195,586	N/A	N/A	N/A	
Tarrant	US 377	RM-2871	TIGER TRAIL	REPAIR FAILURES, OVERLAY, AND BACKFILL PAVEMENT EDGES	008007092	\$2,852,202		N/A	N/A	
Tarrant	US 377	SH 183	IH 35W	TEXTURIZE SHOULDERS	008101047	\$53,614		N/A	N/A	
Tarrant	US 377	1 MILE S OF DENTON COUNTY LINE	SH 183	TEXTURIZE SHOULDERS	008102067	\$158,158		N/A	N/A	
Tarrant	US 81	AT FM 156 (BLUE MOUND RD)	IN FORT WORTH	INSTALL TRAFFIC SIGNAL	001415039	\$216,194		N/A	N/A	N/A
Tarrant	VA	VARIOUS LOCATIONS	IN CENTRAL AND NORTH BURLESON	CONSTRUCT BICYCLE/PEDESTRIAN PATH	090200141	\$1,111,559		N/A	N/A	N/A
Tarrant	VA	ROSEDALE STREET FROM IH 30	MILLER ROAD	REAL TIME TRAVELER INFORMATION WITH HIGH SPEED COMMUNICATION	090248929	\$918,324		N/A	N/A	N/A
Tarrant	VA	PLANNING OVERSIGHT/ADMINISTRATI	REGIONAL TRACKING PROGRAM	MOB ASST, SUST DEVEL, ITS & OTHER IMPLEM INIT/DEVEL AND	090248923	\$2,367,817	N/A	N/A	N/A	N/A
Tarrant	VA	VARIOUS LOCATIONS	IN TARRANT COUNTY	CONSTRUCT CURB RAMPS_FM1709,SH114,IH30,FM157	090248058	\$1,500,000		N/A	N/A	N/A
Tarrant	VA	STREAMLINE PROJ DELIVERY/PLANNING	STUDIES WITHIN MPA	PROVIDE MPO PLAN. SUPPORT & TECH ASST FOR SURF TRAN PROJ	090248887	\$510,632	N/A	N/A	N/A	N/A
Tarrant	VA	REGIONAL MOBILITY ASSISTANCE	VARIOUST LOCATIONS FY 15	MOBILITY ASST PATROL THAT PROVIDES ASST TO STRANDED MOTORIST	090248896	\$1,980,000	N/A	N/A	N/A	N/A
Tarrant	VA	TEXRAIL CORRIDOR	RAIL LINE PROJECT	NEW COMMUTER RAIL	090248986	\$3,127,571	N/A			N/A
Tarrant	VA	VARIOUS LOCATIONS	NCTCOG	WRONG WAY DRIVING, TECHNOLOGY AND SHOULDERS UTILIZATION	090200138	\$620,000		N/A	N/A	N/A










FORT WORTH DISTRICT

County	Highway	From	To	Description	CSJ	Estimated Construction Cost	Improves Safety	Improves Connectivity	Expands Economic Opportunity	Improves Pavement Quality
Tarrant	VA	REGIONAL DATA & VIDEO COMM. SYSTEM	AID FLOW IN ITS INFORMATION	TRANS. MANAGEMENT SYS. INCLUDING HARD AND SOFTWARE FOR INDIV	090248862	\$743,304	N/A		N/A	N/A
Tarrant	VA	DFW INTERNATIONAL MISTLETOE HEIGHTS CONNECTION;	COTTONBELT RAILWAY QUANAH PARKER PARK CONNECTION	CONSTRUCT NEW RAIL CONNECTION; CONSTRUCT 2 PEDESTRIAN AND BICYCLE CONNECTIONS TO TRINITY	090248884	\$6,424,845	N/A			N/A
Tarrant	VA	NCTCOG (REGIONAL) HOV 2/3+ SUBSIDY	FOR NORTH TARRANT EXPRESS (NTE)	SUBSIDY FOR TRANSIT AND CARPOOLS WITH 2/3+ PERSONS PER	090290001	\$2,088,723		N/A	N/A	N/A
Tarrant	VA	VARIOUS LOCATIONS	CONCRETE PAVEMENT REPAIR	FY15 CONCRETE PAVEMENT REPAIR VARIOUS LOCATIONS; SPOT REPAIR	090248891	\$6,850,000	N/A	N/A	N/A	
Tarrant	VA	VARIOUS LOCATIONS	DISTRICTWIDE	PAVEMENT MARKINGS FOR FY 14 SEAL COATS	090200131	\$1,545,667	N/A	N/A	N/A	
Tarrant	VA	DISTRICTWIDE	VARIOUS LOCATIONS	NON-SITE SPECIFIC TRAFFIC SIGNAL INSTALLATION	090200132	\$987,953		N/A	N/A	N/A
Tarrant	VA	VARIOUS LOCATIONS IN FORT WORTH	HEMPHILL/BERRY	FORT WORTH URBAN VILLAGES AND COMMERCIAL CORRIDORS	090200137	\$900,000		N/A	N/A	N/A
Tarrant	VA	SH 121 WEST ROW; ON SYCAMORE SCHOOL	TO SUMMER CREEK STATION DR;	CONSTRUCT BIKE TRAIL & WIDEN SYCAMORE SCHOOL RD 2 TO 4 LNS;	090248829	\$483,096	N/A	N/A	N/A	N/A
Tarrant	VA	VARIOUS LOCATIONS	ON US 287 & IH 20	DEPLOY 5 DMS ON US 287 & IH 20; INSTALL CCTV CAMERA AT FM 51	090248833	\$2,566,120		N/A		
Tarrant	VA	VARIOUS LOCATIONS	DISTRICTWIDE	SCHOOL BUS, CLEAN TECHNOLOGY REVOLVING LOAN PROGRAM,	090248907	\$770,000		N/A	N/A	N/A
Tarrant	VA	VARIOUS LOCATIONS	DISTRICTWIDE; ON-SYSTEM	ON-SYSTEM FRONTAGE ROAD SIGNAL IMPROVEMENTS FOR INCIDENT	090200901	\$2,720,000	N/A	N/A	N/A	N/A
Tarrant	VA	PURCHASE OF TRANSIT VEHICLES	.	TRANSIT BUS PURCHASES FOR TARRANT COUNTY	090200152	\$2,038,936		N/A	N/A	N/A
Tarrant	VA	VARIOUS LOCATIONS	DISTRICTWIDE; OFF-SYSTEM	OFF-SYSTEM FRONTAGE ROAD SIGNAL IMPROVEMENTS FOR INCIDENT	090290915	\$1,360,000	N/A	N/A	N/A	N/A
Tarrant	VA	VARIOUS LOCATIONS	DFW CONNECTOR	DFW CONNECTOR COMPREHENSIVE MAINTENANCE AGREEMENT FY15	090200153	\$406,264		N/A	N/A	N/A
Tarrant	VA	VARIOUS LOCATIONS	DFW CONNECTOR	DFW CONNECTOR COMPREHENSIVE MAINTENANCE AGREEMENT FY15	090248871	\$3,308,863	N/A	N/A	N/A	N/A

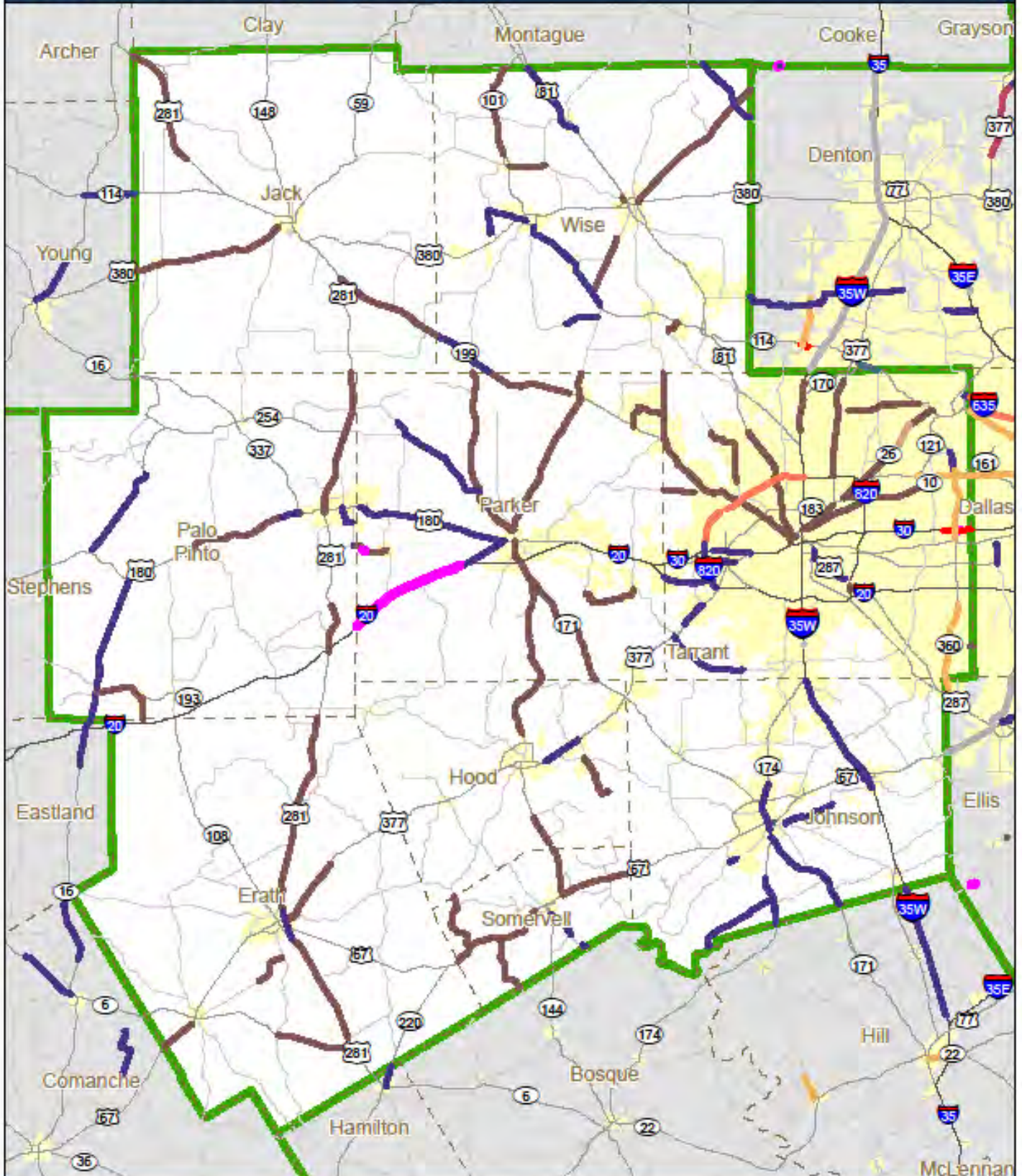
FORT WORTH DISTRICT

County	Highway	From	To	Description	CSJ	Estimated Construction Cost	Improves Safety	Improves Connectivity	Expands Economic Opportunity	Improves Pavement Quality
Tarrant	VA	MISTLETOE HEIGHTS NEIGHBORHOOD	PARKVIEW AVENUE; ALONG THE RIVER	CONSTRUCT BIKE/PED PATH FOR TRINITY TRAILS CLEAR FORT-EAST	090248869	\$2,621,757		N/A	N/A	N/A
Wise	CR	CR 2372 AT BRANCH OF BLACK CREEK	.	REPLACE BRIDGE AND APPROACHES	090220098	\$464,000		N/A	N/A	
Wise	FM 1658	US 380 W	US 380 E	SEAL COAT MAIN LANES AND SHOULDERS	160601033	\$296,888	N/A	N/A	N/A	
Wise	FM 1810	SH 101	FM 1655	TEXTURIZE SHOULDERS (ROLLED IN OR MILLED IN)	175101025	\$121,500		N/A	N/A	
Wise	FM 2123	CR 3585	FM 51	WIDEN SHOULDER; 32' TOTAL WIDTH	160602019	\$3,263,513		N/A	N/A	
Wise	FM 455	FM-51	DENTON COUNTY LINE	SEAL COAT MAINLANES	081601013	\$75,563	N/A	N/A	N/A	
Wise	FM 455	COOK COUNTY LINE	FM-51	SEAL COAT MAINLANES	135204013	\$186,376	N/A	N/A	N/A	
Wise	FM 51	DENTON COUNTY LINE	DECATUR CITY LIMITS	TEXTURIZE SHOULDERS	031203029	\$132,700		N/A	N/A	
Wise	FM 51	TRAVIS ROAD	SH 114	TEXTURIZE SHOULDERS	031301052	\$62,000		N/A	N/A	
Wise	FM 718	SH 114	1.53 MILES S OF SH 114	TEXTURIZE SHOULDERS (ROLLED IN OR MILLED IN)	109801024	\$63,000		N/A	N/A	
Wise	SH 101	MONTAGUE COUNTY LINE	BUS 101 N OF CHICO	TEXTURIZE SHOULDERS (ROLLED IN OR MILLED IN) AND CENTERLINE	035102022	\$195,170		N/A	N/A	
Wise	SH 114	LP 373	FM 51	2" OVERLAY	035201060	\$4,465,000		N/A	N/A	
Wise	SH 199	PARKER COUNTY LINE	JACK COUNTY LINE	SEAL COAT MAIN LANES AND SHOULDERS	017102027	\$434,340	N/A	N/A	N/A	
Wise	US 81	FM 1655	BU 81C RAMP	2" HMAC OVERLAY NB LANES, 2 CST SHOULDERS, SPOT REPAIR SHLDR	001307077	\$687,806		N/A	N/A	
Wise	US 81	BU 81C NORTH	FM 1655	2" HMAC OVERLAY NB LANES, 2 CST SHOULDERS, SPOT REPAIR SHLDR	001306043	\$842,813		N/A	N/A	

FORT WORTH DISTRICT

County	Highway	From	To	Description	CSJ	Estimated Construction Cost	Improves Safety	Improves Connectivity	Expands Economic Opportunity	Improves Pavement Quality
Wise	US 81	FM 1655	BU 81C RAMP	2" HMAC OVERLAY SB LANES, 2 CST SHOULDERS, SPOT SHLDR REPAIR	001307078	\$763,000		N/A	N/A	
Wise	US 81	MONTAGUE COUNTY LINE	FM1655	2" HMAC OVERLAY SB LANES, 2 CST SHOULDERS, SPOT SHLDR REPAIR	001306042	\$2,492,925		N/A	N/A	
Wise	US 81	0.6 MILES NORTH OF BU 380-F	0.3 MILES NORTH OF BU 380-F	HIGH FRICTION SURFACE TREATMENT; TEXTURIZE SHOULDERS AND	001307080	\$165,968		N/A	N/A	
Wise	VA	VARIOUS LOCATIONS	ON US81/287 IN WISE COUNTY	CONSTRUCT DECEL/ACCEL LANES; INTERSECTION IMPROVEMENTS	090220109	\$4,000,000			N/A	

2015 Planned Projects - Fort Worth District



0 7 14 Miles

HOUSTON DISTRICT

County	Highway	From	To	Description	CSJ	Estimated Construction Cost	Improves Safety	Improves Connectivity	Expands Economic Opportunity	Improves Pavement Quality
Brazoria	CR	CR 48, FM 518	CR 894	WIDEN FROM 2 TO 4-LANE DIVIDED RURAL SECTION WITH 10-FOOT	091231294	\$13,682,738				N/A
Brazoria	CR	MAX ROAD FROM HUGHES RANCH ROAD	NORTH OF FM 518	WIDEN FROM 2 TO 4-LANES DIVIDED WITH CURB AND GUTTER	091231273	\$6,450,617				N/A
Brazoria	CS	BAILEY RD: VETERANS DR	FM 1128	WIDENING TO 4 LANES DIVIDED WITH RAISED MEDIAN	091231289	\$27,244,344				N/A
Brazoria	CS	FITE ROAD; MCLEAN ROAD	VETERANS DRIVE	CONSTRUCT 4-LANE UNDIVIDED ROAD	091231272	\$4,420,196				N/A
Brazoria	FM 1128	SH 6	FM 518	PAVEMENT REPAIR, BASE REPAIR AND 1.5" ACP OVERLAY	168401021	\$1,945,000	N/A	N/A	N/A	
Brazoria	FM 1495	AT OLD BRAZOS RIVER/E 2ND/RR	.	REPLACE BRIDGE AND APPROACHES (NBI# 12020058701003)	058701060	\$19,700,000		N/A	N/A	
Brazoria	FM 2004	AT CHOCOLATE BAYOU	.	BRIDGE JOINT REPAIR	252302067	\$316,741		N/A	N/A	
Brazoria	FM 523	FM 2004	SH 332	BASE REPAIR, ONE COURSE SURFACE TREATMENT & 1.5" ACP OVERLAY	100301092	\$3,000,000	N/A	N/A	N/A	
Brazoria	FM 523	SH 35	FM 2004	ONE COURSE SURFACE TREATMENT, RICH BOTTOM LAYER AND 1.5" ACP	100301091	\$3,250,000	N/A	N/A	N/A	
Brazoria	SH 288	HARRIS COUNTY LINE	CR 58	CONSTRUCT 4 TOLL LANES	059802092	\$130,507,000				N/A
Brazoria	SH 288	CR 56	.	CONSTRUCT SOUTHBOUND ON-RAMP, NORTHBOUND OFF-RAMP AND REPAIR	059802106	\$1,700,000				
Brazoria	SH 288	AT COUNTY ROAD 56	.	CONSTRUCT GRADE SEPARATION	059802099	\$5,600,000			N/A	N/A
Brazoria	SH 332	1.4 MI E OF FM 521	FM 2004	PAVEMENT REPAIR, MILLING, BASE REPAIR, 1.5" ACP OVERLAY AND	152401078	\$1,705,000	N/A	N/A	N/A	
Brazoria	SH 35	AT FM 528	.	IMPROVE TRAFFIC SIGNALS AT INTERSECTION	017802087	\$285,915			N/A	N/A
Brazoria	SH 35	SOUTH OF FM 1462	FM 2403	ADD AUXILIARY LANE	017803152	\$1,750,000			N/A	N/A

HOUSTON DISTRICT

County	Highway	From	To	Description	CSJ	Estimated Construction Cost	Improves Safety	Improves Connectivity	Expands Economic Opportunity	Improves Pavement Quality
Brazoria	SH 35	AT FM 1459	.	IMPROVE TRAFFIC SIGNALS AT INTERSECTION	017903033	\$313,580			N/A	N/A
Brazoria	SH 36	SH 35	2000' S OF SH 35	GS OVER NEW SH 35, OVERLAY AND RESTRIPE PAVEMENT FROM 2 TO 4	018804050	\$4,243,000				
Brazoria	SH 36	200' NORTH OF CR 467/HOGG RANCH RD	SH 35	GS OVER NEW SH 35, OVERLAY AND RESTRIPE PAVEMENT FROM 2 TO 4	018803022	\$7,707,000				
Brazoria	SH 6	AT NORTH GORDON ST (BUS 35)	.	LANDSCAPE DEVELOPMENT	019202049	\$109,000	N/A	N/A	N/A	N/A
Brazoria	SH 6	W OF SH 288	GALVESTON C/L	CONSTRUCT ACCESS MANAGEMENT IMPROVEMENTS (MEDIAN,	019202050	\$1,250,000		N/A	N/A	N/A
Brazoria	VA	VARIOUS LOCATIONS BRAZORIA COUNTY	.	SPALL REPAIR (NON-SITE SPECIFIC)	091231281	\$500,000		N/A	N/A	
Brazoria	VA	VARIOUS LOCATIONS BRAZORIA COUNTY	(ON-SYSTEM)	LANDSCAPE DEVELOPMENT	091231266	\$270,000	N/A	N/A	N/A	N/A
Fort Bend	CR	BRAXTON ROAD AT BROOKS BRANCH	.	REPLACE BRIDGE	091234154	\$324,000		N/A	N/A	
Fort Bend	CR	MEYER ROAD AT SNAKE CREEK	.	REPLACE BRIDGE AND APPROACHES (NBI# 12080AA0970001)	091234177	\$626,000		N/A	N/A	
Fort Bend	CR	MEYER ROAD AT SNAKE CREEK TRIBUTARY	.	REPLACE BRIDGE AND APPROACHES (NBI# 12080AA0970002)	091234176	\$343,000		N/A	N/A	
Fort Bend	CR	HURTA ROAD; AT BUFFALO CREEK	.	REPLACE BRIDGE AND APPROACHES (NBI# 12080AA0790001)	091234180	\$845,000		N/A	N/A	
Fort Bend	CS	ON HURRICANE LANE/LAKE OLYMPIA;FROM	TRAMMEL FRESNO RD TO FT BEND PKWY	CONSTRUCT 2 LANE CONCRETE ROADWAYS TO EXISTING INTERCHANGE	091234182	\$4,910,641				N/A
Fort Bend	CS	ON TRAMMEL FRESNO RD, FROM VICKSBURG	FT BEND PKWY	CONSTRUCT 4 LANES CONCRETE DIVIDED, STORM SEWERS, ESPLANADE,	091234143	\$1,680,000				N/A
Fort Bend	CS	HILCRERST DR AT RABBS BAYOU	.	REPLACE BRIDGE AND APPROACHES (NBI# 12080D00340001)	091234179	\$366,000		N/A	N/A	
Fort Bend	CS	TRAMMEL FRESNO RD, FORT BEND PKWY	FM 521	WIDEN FROM 2 TO 4 LANES RURAL ROAD	091234144	\$17,467,559				N/A





















HOUSTON DISTRICT

County	Highway	From	To	Description	CSJ	Estimated Construction Cost	Improves Safety	Improves Connectivity	Expands Economic Opportunity	Improves Pavement Quality
Fort Bend	FM 1093	FM 1463/FM 359	2400' E OF FM 1463/FM 359	CONSTRUCT TWO 2-LANE FRONTAGE ROADS	125803044	\$4,842,269				N/A
Fort Bend	FM 1093	FM 1463/359	WEST OF KATY-GASTON ROAD	4 TOLL LNS FROM W OF SPRING GREEN TO W OF KATY-GASTON & TWO	125803043	\$43,733,444				N/A
Fort Bend	FM 1093	WEST OF KATY-GASTON ROAD	WEST OF SH 99	CONSTRUCT 4 TOLL LANES WITH TWO 2-LANE FRONTAGE ROADS	125803042	\$39,542,463				N/A
Fort Bend	FM 1093	JAMES LANE	FM 1093/FM 359	WIDEN TO 4 LANES ARTERIAL, NON TOLL	125802034	\$4,898,197				N/A
Fort Bend	FM 1640	GEORGE STREET	MILLIE STREET	EB ONE-WAY PAIR, INTERSECTIONS AND 1.5" OVERLAY	168301037	\$1,262,212		N/A		
Fort Bend	FM 1640	MILLIE ST	FM 2218	BASE REPAIR, 2" ACP O/L AND PAVEMENT MARKINGS	168301038	\$608,000	N/A	N/A	N/A	
Fort Bend	FM 2234	AT UPRR	.	CONSTRUCT GRADE SEPARATION (DOT# 447 968S)	210501048	\$10,191,292			N/A	N/A
Fort Bend	FM 359	AT US 90A AND UPRR	.	RAILROAD GRADE SEPARATION (ELEVATED T)	054302055	\$31,000,000			N/A	N/A
Fort Bend	FM 359	WEST OF CROSS CREEK RANCH BLVD	FM 1093/FM 359	WIDEN TO 4 LANES ARTERIAL, NON TOLL	054302065	\$13,638,662				N/A
Fort Bend	FM 359	FM 1463/FM 359	WEST OF CROSS CREEK RANCH BLVD	CONSTRUCT TWO 2-LANE FRONTAGE ROADS	054302063	\$12,860,766				N/A
Fort Bend	FM 361	FM 361	AT FAIRCHILDS CREEK	REPLACE BRIDGE AND APPROACHES (NBI#12080083803014)	083803023	\$1,135,000		N/A	N/A	
Fort Bend	FM 521	HARRIS COUNTY LINE	SOUTH OF FM 2234	WIDEN TO 4-LANE DIVIDED SECTION	011103031	\$2,257,467				N/A
Fort Bend	FM 521	3.452 MI N OF SH 6	SH 6	BASE REPAIR, 1.5" ACP O/L, JOINT CLEANING AND PAVEMENT	011103058	\$665,000	N/A	N/A	N/A	
Fort Bend	SH 99	AT HARLEM EASTBOUND AND WESTBOUND	.	ADD MEDIAN LANES AND REBUILD TRAFFIC SIGNALS	351004053	\$600,000			N/A	N/A
Fort Bend	US 90A	WHARTON COUNTY LINE	FM 1952	ADD 10-FOOT SHOULDERS AND OVERLAY	002706052	\$6,200,000		N/A	N/A	

HOUSTON DISTRICT

County	Highway	From	To	Description	CSJ	Estimated Construction Cost	Improves Safety	Improves Connectivity	Expands Economic Opportunity	Improves Pavement Quality
Fort Bend	US 90A	FM 1952	SP 10	ADD 10-FOOT SHOULDERS, OVERLAY AND REPLACE CULVERTS	002706051	\$10,400,000		N/A	N/A	N/A
Fort Bend	US 90A	SPUR 529	MILLIE ST	WB ONE-WAY PAIR, CRISS-CROSS, INTERSECTIONS AND 1.5" OVERLAY	002706056	\$2,906,407		N/A		
Fort Bend	US 90A	MILLIE ST	BRAZOS RIVER	BASE REPAIR, 1.5" ACP O/L AND PAVEMENT MARKINGS	002707041	\$1,001,000	N/A	N/A	N/A	
Fort Bend	US 90A	FM 359	BRAZOS RIVER	BASE REPAIR, 1.5" ACP O/L AND PAVEMENT MARKINGS	002708170	\$504,000	N/A	N/A	N/A	
Fort Bend	VA	VARIOUS LOCATIONS ALONG: US 59,	SH 6, AND US 90A	INSTALLATION OF DYNAMIC MESSAGE SIGNS	091234187	\$1,200,000			N/A	N/A
Fort Bend	VA	VARIOUS LOCATIONS	IN CITY OF SUGAR LAND TOWN CENTER	CONSTRUCT SIDEWALKS AND TRAILS FOR IMPROVEMENT IN SUGAR LAND	091234162	\$2,938,101		N/A	N/A	N/A
Galveston	CS	FM 270	SOUTH SHORE BOULEVARD & FM 518	10-FOOT WIDE SHARED USE PATH ADJ. TO HOT WATER CANAL WITH A	091273179	\$3,645,643		N/A	N/A	N/A
Galveston	CS	SEAWALL BLVD; 39TH ST	FERRY RD	MILLING OF 4 INCHES AND 2 INCHES OF ASPHALT OVERLAY	091273182	\$2,163,200	N/A	N/A	N/A	
Galveston	FM 1765	AT 33RD STREET S	.	INSTALL INTERSECTION FLASHING BEACON AND ADD LEFT TURN LANE	068601046	\$666,381			N/A	N/A
Galveston	FM 270	HARRIS COUNTY LINE	S. OF HOT WATER CANAL	BICYCLE/PEDESTRIAN IMPROVEMENTS	331202012	\$905,301		N/A	N/A	N/A
Galveston	FM 270	FM 518	FM 270	REALIGN ROADWAY	331202014	\$5,000,000			N/A	N/A
Galveston	FM 517	WEST OF ALGOA FRIENDSWOOD RD	EAST OF DICKINSON BAYOU	CONVERT OPEN DITCH SECTION TO A CLOSED SECTION W/ STORM	100202021	\$2,100,000		N/A	N/A	N/A
Galveston	FM 646	CURVE AT 25TH STREET	.	INSTALL ADVANCED WARNING SIGNALS (CURVE)	252303011	\$58,104		N/A	N/A	N/A
Galveston	IH 45	FM 518	FM 517	AR-BINDER SEAL COAT, 1" CAM & 1.5" ACP O/L	050004126	\$3,235,000	N/A	N/A	N/A	
Galveston	IH 45	0.1 MI S OF FM 1765	CENTURY BLVD (NB FRTG RD ONLY)	AR-BINDER SEAL COAT, 1" CAM & 1.5" ACP O/L	050004128	\$475,000	N/A	N/A	N/A	

HOUSTON DISTRICT

County	Highway	From	To	Description	CSJ	Estimated Construction Cost	Improves Safety	Improves Connectivity	Expands Economic Opportunity	Improves Pavement Quality
Galveston	IH 45	TEXAS CITY WYE	FM 1765 (NB ML ONLY)	AR-BINDER SEAL COAT, 1" CAM & 1.5" ACP O/L	050004127	\$2,282,000	N/A	N/A	N/A	
Galveston	IH 45	FM 1764	TEXAS CITY WYE (SB ML AND FRTG RD)	AR-BINDER SEAL COAT, 1" CAM & 1.5" ACP O/L	050004129	\$2,857,000	N/A	N/A	N/A	
Galveston	IH 45	AT SPUR 342	.	IMPROVE TRAFFIC SIGNALS AT INTERSECTION	050001143	\$338,319			N/A	N/A
Galveston	SH 146	AT FM 646	.	IMPROVE TRAFFIC SIGNAL	038906103	\$206,037			N/A	N/A
Galveston	SH 146	AT FM 519	.	IMPROVE TRAFFIC SIGNALS AT INTERSECTION	038907037	\$209,920			N/A	N/A
Galveston	SH 3	FM 517	OLEANDER ST	FLEXIBLE BASE REPAIR, 1.5" PLANING AND 1.5" ACP O/L	005103103	\$207,000	N/A	N/A	N/A	
Galveston	SH 3	AT FM 1765/OAK STREET	.	IMPROVE TRAFFIC SIGNALS AT INTERSECTION	005103108	\$430,065			N/A	N/A
Galveston	SH 3	AT SH 96	.	IMPROVE TRAFFIC SIGNALS AT INTERSECTION	005103106	\$262,665			N/A	N/A
Galveston	SH 3	AT FM 1764	.	INSTALL INTERSECTION FLASHING BEACON	005103107	\$260,619			N/A	N/A
Galveston	SH 87	WEST OF SH 124/SH 87 INTERSECTION	.	REALIGN ROAD (ESTIMATE, WORK AND LPAFA PENDING)	036702075	\$1,000,000			N/A	N/A
Galveston	VA	DOWNTOWN KEMAH	.	ROW ACQUISITION FOR KEMAH MULTIMODAL TERMINAL	091273196	\$261,414	N/A	N/A	N/A	N/A
Galveston	VA	VARIOUS LOCATIONS	.	PREVENTATIVE MAINTENANCE IN CITY OF GALVESTON (YEAR 2)	091273185	\$625,000	N/A	N/A	N/A	N/A
Galveston	VA	DOWNTOWN KEMAH	.	KEMAH TROLLEY CIRCULATOR PROGRAM	091273188	\$1,000,000	N/A	N/A	N/A	N/A
Harris	BS 249B	0.28 MI N OF FM 2920	1.1 MI S OF FM 2920	BASE REPAIR, MILL, SEAL COAT INTERLAYER AND 2.0" ACP OVERLAY	072003129	\$1,300,000	N/A	N/A	N/A	
Harris	CR	ON FAIRMONT PKWY AT UNDERWOOD ROAD	.	IMPROVE TRAFFIC SIGNAL AT INTERSECTION	091270086	\$206,037			N/A	N/A

HOUSTON DISTRICT

County	Highway	From	To	Description	CSJ	Estimated Construction Cost	Improves Safety	Improves Connectivity	Expands Economic Opportunity	Improves Pavement Quality
Harris	CR	BRAYS BAYOU, FROM MACGREGOR PARK	UNIVERISTY OF HOUSTON (WHEELER AVE)	CONSTRUCT UNIVERSITY CONNECTION BIKE/PED PATH	091270104	\$3,353,918		N/A	N/A	N/A
Harris	CR	MASON PARK PED/BIKE BRG, FROM TIPPS	ST AT EVERGREEN DR TO 75TH ST	CONSTRUCT PEDESTRIAN AND BIKE BRIDGE OVER BRAYS BAYOU AND	091270103	\$4,430,724		N/A	N/A	N/A
Harris	CR	US 59 S, FROM HAZARD STREET	MONTROSE BLVD	INSTALL LED BRIDGE LIGHTING ON US 59 ARCH BRIDGES AND	091270105	\$1,785,619		N/A	N/A	N/A
Harris	CS	ON WESTHEIMER FROM BUFFALO SPEEDWAY	KIRBY	TRANSIT ACCESS IMPROVEMENTS AND PEDESTRIAN ENHANCEMENTS	091272312	\$2,576,940		N/A	N/A	N/A
Harris	CS	ON AIRLINE DRIVE AT GOODSON DRIVE	.	IMPROVE TRAFFIC SIGNAL AT INTERSECTION	091270089	\$206,037			N/A	N/A
Harris	CS	BUFFALO SPEEDWAY; WILLOWBEND BLVD	S OF HOLMES RD	CONSTRUCT 4-LANE GRADE SEPARATION OVER HOLMES RD AND UPRR	091272311	\$5,000,000			N/A	N/A
Harris	CS	GREENS ROAD, JFK	US 59	WIDEN TO 4 LANE DIVIDED	091271836	\$16,000,000				N/A
Harris	CS	ALMEDA ROAD, MACGREGOR	O.S.T.	RECONSTRUCT & WIDEN TO 6 LANES INCLUDING 10 FT SHARED-USE	091272072	\$10,200,000				
Harris	CS	MEMORIAL DRIVE, KIRKWOOD	ELDRIDGE	RECONSTRUCT AND WIDEN TO 4-LANES DIVIDED WITH INTERSECTION	091270082	\$16,500,000				
Harris	CS	MEMORIAL DR AT DRAINAGE DITCH	.	REPLACE BRIDGE AND APPROACHES (NBI# 12102S44185001)	091272285	\$439,000		N/A	N/A	
Harris	CS	AT BRINGHURST IN HOUSTON	.	CONSTRUCTING A PEDESTRIAN BRIDGE AT BRINGHURST STREET IN	091272289	\$1,100,000		N/A	N/A	N/A
Harris	CS	POST OAK BLVD; IH 610	RICHMOND AVE	DESIGN AND RECONSTRUCT ROADWAY WITH TRANSITWAY (YEAR 2)	091272322	\$13,500,000			N/A	N/A
Harris	FM 1093	AT BW 8	.	IMPROVE TRAFFIC SIGNAL	125804060	\$524,864			N/A	N/A
Harris	FM 1942	US 90	CROSBY LYNCHBURG RD	WIDEN ROADWAY FROM 2 TO 4 LANES TO MATCH HARRIS COUNTY	106205009	\$1,200,000				N/A
Harris	FM 1942	AT N MAIN STREET	.	CONSTRUCT LEFT TURN LANE	181201021	\$1,000,000			N/A	N/A

HOUSTON DISTRICT

County	Highway	From	To	Description	CSJ	Estimated Construction Cost	Improves Safety	Improves Connectivity	Expands Economic Opportunity	Improves Pavement Quality
Harris	FM 1942	AT GULF PUMP DRAINAGE OUTFALL DITCH	.	INSTALL RIPRAP & REPAIR SHOULDER	181201020	\$150,000		N/A	N/A	
Harris	FM 270	HENDERSON ST	HARRIS COUNTY LINE	BICYCLE/PEDESTRIAN IMPROVEMENTS	331201008	\$900,109		N/A	N/A	N/A
Harris	FM 2920	BUS 249	HOWARD ST	BASE REPAIR, MILL, SEAL COAT INTERLAYER, 2.0" ACP OVERLAY &	294102050	\$1,200,000	N/A	N/A	N/A	
Harris	FM 2920	SH 249 NB FRONTAGE ROAD	BUS 249	BASE REPAIR, MILL, SEAL COAT INTERLAYER, 2.0" ACP OVERLAY &	294101023	\$230,000	N/A	N/A	N/A	
Harris	FM 521	BW 8	FORT BEND C/L	WIDEN TO 4-LANE DIVIDED SECTION AND CONSTRUCT GRADE	011101067	\$16,990,768				N/A
Harris	IH 10	KIRKWOOD	SH 6	INTERSECTION ENHANCEMENTS AT 6 LOCATIONS (PED RAMPS,	027107309	\$1,304,704			N/A	N/A
Harris	IH 10	AT THOMPSON RD	.	REPLACE EXIT RAMP ACP WITH CONCRETE PAVEMENT	050801338	\$960,000		N/A	N/A	
Harris	IH 10	BW 8	WEST OF SH 6	INTERSECTION IMPROVEMENTS AND RESTRIPING FOR OPERATIONAL	027107305	\$3,000,000				N/A
Harris	IH 10	SH 6	BARKER CYPRESS	INTERSECTION ENHANCEMENTS AT 6 LOCATIONS (PED RAMPS,	027106121	\$1,304,704			N/A	N/A
Harris	IH 45	AT FM 525	.	IMPROVE TRAFFIC SIGNAL	011006136	\$296,000			N/A	N/A
Harris	IH 45	MONTGOMERY/HARRIS COUNTY LINE	FM 1960	RECONFIGURE TO CREATE 2 MANAGED LANES	011005119	\$750,000				N/A
Harris	IH 45	.112 MI N OF DIXIE FARM RD	1.04 MI S OF FM 2351	INSTALL HIGH MAST LIGHTING	050003575	\$1,386,847		N/A	N/A	N/A
Harris	IH 610	AT CAMBRIDGE ST	.	EXTEND CAMBRIDGE STREET OVER IH 610 WITH BELL CONNECTORS	027116136	\$11,029,000				N/A
Harris	IH 610	IH 10	HOUSTON SHIP CHANNEL	PAVEMENT MARKINGS	027115087	\$500,000		N/A	N/A	N/A
Harris	IH 610	IH 10 CONNECTORS	MANAGED LANES	CONSTRUCT 2 DIRECT CONNECTORS WITH ENTRANCE AND EXIT RAMPS	027114229	\$24,000,000				N/A

HOUSTON DISTRICT

County	Highway	From	To	Description	CSJ	Estimated Construction Cost	Improves Safety	Improves Connectivity	Expands Economic Opportunity	Improves Pavement Quality
Harris	IH 610	AT IH 10 (E) INTERCHANGE		ASPHALT OVERLAY OF FRTG RDS AND CONNECTORS, ASPHALT SHOULDER	027115086	\$3,848,000		N/A	N/A	
Harris	SH 146	VARIOUS LOCATIONS		LANDSCAPE DEVELOPMENT	038905123	\$375,000	N/A	N/A	N/A	N/A
Harris	SH 146	AT SPUR 330		LANDSCAPE DEVELOPMENT	038913059	\$500,000	N/A	N/A	N/A	N/A
Harris	SH 146	VARIOUS LOCATIONS		LANDSCAPE DEVELOPMENT	038912089	\$375,000	N/A	N/A	N/A	N/A
Harris	SH 146	0.19 MILES SOUTH OF WEST MAIN	0.37 MILES SOUTH OF WEST TEXAS	1 MILLING, 1 ACP OVERLAY OF SHOULDERS/GORE AREAS AND	038913057	\$163,172	N/A	N/A	N/A	
Harris	SH 225	AT BW 8		IMPROVE TRAFFIC SIGNAL	050201209	\$524,864			N/A	N/A
Harris	SH 225	BW 8	SH 146 (MAINLANES & FRONTAGE ROADS)	PAVEMENT MARKINGS	050201211	\$630,000		N/A	N/A	N/A
Harris	SH 288	AT TEXAS MEDICAL CENTER		CONSTRUCT NB AND SB DIRECT CONNECTORS	059801095	\$12,100,000				N/A
Harris	SH 288	US 59	IH 610	CONSTRUCT 4 TOLL LANES	059801090	\$237,570,000				N/A
Harris	SH 288	IH 610	BW 8	CONSTRUCT 4 TOLL LANES	059801092	\$127,920,000				N/A
Harris	SH 288	BW 8 INTERCHANGE		CONSTRUCT 4 DCS AT BW 8 INTERCHANGE	059801096	\$78,996,000				N/A
Harris	SH 3	S RICHEY	COLLEGE AVE	DRAINAGE IMPROVEMENTS	005102088	\$617,884		N/A	N/A	N/A
Harris	SH 3	WINKLER DR.	S RICHEY	DRAINAGE IMPROVEMENTS	005106013	\$190,804		N/A	N/A	N/A
Harris	SH 99	MORTON ROAD	CLAY ROAD	CONSTRUCT SB FRONTAGE ROAD AND U-TURNS	351005036	\$2,473,320				N/A
Harris	SL 8	AT HAMMERLY BLVD		IMPROVE TRAFFIC SIGNAL	325601102	\$285,915			N/A	N/A

HOUSTON DISTRICT

County	Highway	From	To	Description	CSJ	Estimated Construction Cost	Improves Safety	Improves Connectivity	Expands Economic Opportunity	Improves Pavement Quality
Harris	SL 8	AT KEMPWOOD DRIVE	.	IMPROVE TRAFFIC SIGNAL	325601103	\$285,915			N/A	N/A
Harris	SL 8	SH 288	IH 45 (S)	WIDEN FROM 4 TO 8 MAIN LANES IN SECTIONS	325601089	\$150,258,781				N/A
Harris	SP 330	AT SAN JACINTO AVE/ROLLINGBROOK ST	.	LEFT TURN LANE IMPROVEMENTS AT VARIOUS LOCATIONS ON THE	050807286	\$1,900,000			N/A	N/A
Harris	US 290	WEST OF BAUER ROAD	WEST OF MASON ROAD (SEGMENT 10B)	WIDEN TO 8 MAIN LANES WITH AUXILIARY LANES AND TWO 2-LANE	005006086	\$31,000,000				
Harris	US 59	VARIOUS LOCATIONS ON US 59	.	SEAL BRIDGE DECK CRACKING	017711150	\$2,600,000		N/A	N/A	
Harris	VA	UPTOWN INTERMODAL TERMINAL	POST OAK BLVD AT WESTPARK DR	DESIGN AND CONSTRUCT MULTIMODAL TRANSIT CENTER/ PARK & RIDE	091272327	\$971,500	N/A		N/A	N/A
Harris	VA	VARIOUS LOCATIONS IN HARRIS COUNTY	.	CONSTRUCT CURB RAMPS AT VARIOUS LOCATIONS IN HARRIS COUNTY	091270100	\$1,500,000		N/A	N/A	N/A
Harris	VA	HALLS BAYOU TRAIL; JENSEN TO HIRSH	AND BRETSHIRE TO TIDWELL/WAYSIDE	CONSTRUCT MULTI-USE PATH	091272314	\$3,978,230		N/A	N/A	N/A
Harris	VA	VARIOUS LOCATIONS	.	REGIONAL FREIGHT WAYFINDING PLAN	091200493	\$1,000,000	N/A	N/A	N/A	N/A
Harris	VA	AT HERMANN PARK/BRAYS BAYOU TRAIL	FROM ALMEDA RD TO HOLCOMBE BLVD	CONSTRUCT MULTI-USE PATH CONNECTORS/MISSING SEGMENTS	091272319	\$747,178		N/A	N/A	N/A
Harris	VA	VARIOUS LOCATIONS ON PATTERSON AND	LEELAND	INSTALL FIBER CABLE AND COMMUNICATIONS EQUIPMENT (CENTER TO	091272310	\$1,500,000	N/A		N/A	N/A
Harris	VA	HUNTING BAYOU TRAIL SAYERS RD	HUTCHESON PARK	CONSTRUCT MULTI-USE PATH	091272315	\$759,288		N/A	N/A	N/A
Harris	VA	VARIOUS LOCATIONS DISTRICTWIDE	.	COMMUTE SOLUTIONS STAFF AND OUTREACH (C.S. FUNDING INCLUDING	091200499	\$1,380,000	N/A	N/A	N/A	N/A
Harris	VA	VARIOUS LOCATIONS DISTRICTWIDE	.	DEVELOPING TRANSIT MARKET FLEET EXPANSION PROGRAM (YEAR 2)	091200506	\$6,000,000	N/A	N/A	N/A	N/A
Harris	VA	VARIOUS LOCATIONS DISTRICTWIDE	.	METRO STAR VANPOOL PROGRAM (FY 2015)	091200503	\$3,750,000	N/A	N/A	N/A	N/A

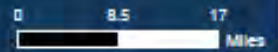
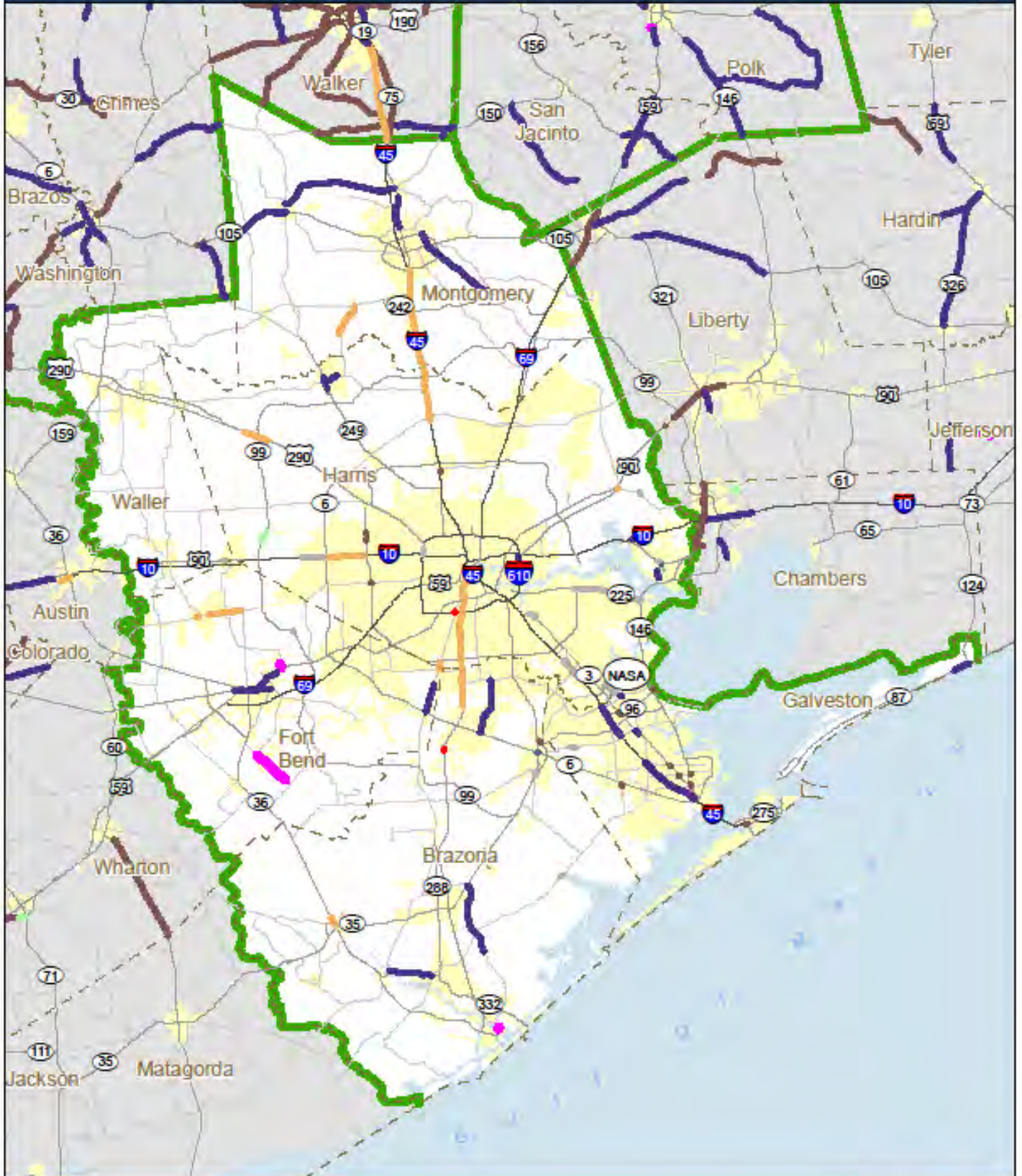
HOUSTON DISTRICT

County	Highway	From	To	Description	CSJ	Estimated Construction Cost	Improves Safety	Improves Connectivity	Expands Economic Opportunity	Improves Pavement Quality
Harris	VA	VARIOUS LOCATIONS	.	REGIONAL FREEWAY INCIDENT MANAGEMENT (YEAR 2)	091200487	\$6,250,000	N/A	N/A	N/A	N/A
Harris	VA	NASA RD 1	W NASA RD BLVD TO KOBAYASHI	CONSTRUCT 10' SHARED USE PATH	091272303	\$1,450,445		N/A	N/A	N/A
Harris	VA	ON FM 270 FROM HENDERSON RD	NASA 1	CONSTRUCT 10' SHARED USE PATH	091272302	\$924,006		N/A	N/A	N/A
Harris	VA	EXISTING MKT TRAIL	HERITAGE WEST TRAIL	MISSOURI KANSAS TEXAS TRAIL SPUR CONNECTOR	091272299	\$1,130,600		N/A	N/A	N/A
Harris	VA	VARIOUS LOCATIONS IN PASADENA	.	CITY OF PASADENA SIGNAL PROGRAM	091272132	\$2,536,832			N/A	N/A
Harris	VA	VARIOUS LOCATIONS DISTRICTWIDE	.	METRO STAR VANPOOL PROGRAM (FY 2015)	091200501	\$1,600,000	N/A	N/A	N/A	N/A
Harris	VA	VARIOUS LOCATIONS DISTRICTWIDE	.	CLEAN AIR ACTION PROGRAM DEVELOPMENT, IMPLEMENTATION AND	091200474	\$1,952,500	N/A	N/A	N/A	N/A
Harris	VA	VARIOUS LOCATIONS DISTRICTWIDE	.	UPGRADE/RECONSTRUCT TRAFFIC SIGNALS	091200440	\$1,400,000			N/A	N/A
Harris	VA	VARIOUS LOCATIONS DISTRICTWIDE	.	COMMUTE SOLUTIONS PROGRAM IMPLEMENTATION (COMMUTER AND	091200460	\$2,500,000	N/A	N/A	N/A	N/A
Harris	VA	VARIOUS LOCATIONS WITHIN CENTRAL	HOUSTON AREA	O/L BRIDGE DECK, REP BRIDGE CONC STRUCTURES, INSTALL CFRP,	091270094	\$2,770,000		N/A	N/A	
Harris	VA	OLD KATY RD, FROM IH 10	NORTH POST OAK	CONSTRUCT OLD KATY BIKEWAY (SHARE USE PATH)	091272301	\$1,658,000		N/A	N/A	N/A
Harris	VA	VARIOUS LOCATIONS DISTRICTWIDE	.	REHAB 10 DMS BOARDS	091200472	\$500,000	N/A		N/A	N/A
Harris	VA	VARIOUS LOCATIONS IN MISSOURI CITY	.	UPGRADE CONTROLLER COMMUNICATIONS HARDWARE, INSTALL WIRELESS	091200488	\$1,650,000			N/A	N/A
Harris	VA	IN GREATER EAST END MANAGEMENT DIST	.	DESIGN AND CONST NEW SIDEWALKS TO ENHANCE PEDESTRIAN SAFETY,	091272331	\$4,530,900		N/A	N/A	N/A
Harris	VA	VARIOUS LOCATIONS DISTRICTWIDE	.	REPAIR BRIDGE APPROACH SLABS	091200509	\$3,455,363		N/A	N/A	

HOUSTON DISTRICT

County	Highway	From	To	Description	CSJ	Estimated Construction Cost	Improves Safety	Improves Connectivity	Expands Economic Opportunity	Improves Pavement Quality
Montgomery	CR	DACUS JOHNSON RD AT LAKE CREEK	.	REPLACE BRIDGE AND APPROACHES (NBI# 12170AA0150001)	091237221	\$557,522		N/A	N/A	
Montgomery	FM 1097	IH 45	SH 75	WIDEN FOR CLTL AND 2" OVERLAY	125901036	\$3,200,000		N/A	N/A	
Montgomery	FM 1097	FM 149	IH 45	BASE REPAIR AND 1.5" ACP O/L	125901039	\$3,200,000	N/A	N/A	N/A	
Montgomery	FM 2978	S OF DRY CREEK	FM 1488	WIDEN FROM 2 TO 4 LANES	305002024	\$12,483,000				N/A
Montgomery	FM 3083	LP 336	SH 105	BASE REPAIR AND 1.5" ACP O/L	315801037	\$500,000	N/A	N/A	N/A	
Montgomery	FM 3083	SH 105	FM 1485	BASE REPAIR AND 1.5" ACP O/L	315801038	\$2,800,000	N/A	N/A	N/A	
Montgomery	IH 45	HARRIS/MONTGOMERY COUNTY LINE	LP 336 SOUTH	RECONFIGURE TO CREATE 2 MANAGED LANES	011004188	\$1,250,000				N/A
Montgomery	SH 105	0.25 MI W OF GRIMES C/L	PLANTERSVILLE RD	BASE REPAIR AND 1.5" ACP O/L	033802041	\$2,306,705	N/A	N/A	N/A	
Montgomery	SH 75	0.21 MI S OF FM 2432	LEAGUE LINE ROAD	BASE REPAIR AND 1.5" ACP O/L	011003053	\$1,513,409	N/A	N/A	N/A	
Waller	CR	CLEMONS SWITCH RD AT BESSIES CREEK	.	REPLACE BRIDGE AND APPROACHES (NBI# 12237AA0110002)	091256050	\$392,000		N/A	N/A	
Waller	CR	DOUBLE CULVERT RD AT DONAHOE CREEK	.	REPLACE BRIDGE AND APPROACHES (NBI# 12237AA0266002)	091256049	\$315,000		N/A	N/A	
Waller	FM 529	FM 362	BRAZOS RIVER	BASE REPAIR, SEAL COAT AND PAVEMENT MARKINGS	304702010	\$800,000	N/A	N/A	N/A	
Waller	US 90	AT CANE ISLAND PARKWAY	.	CONSTRUCT NEW INTERSECTION, BRIDGE WIDENING, SIGNALS AND A	027109022	\$1,900,000			N/A	N/A

2015 Planned Projects - Houston District



LAREDO DISTRICT

County	Highway	From	To	Description	CSJ	Estimated Construction Cost	Improves Safety	Improves Connectivity	Expands Economic Opportunity	Improves Pavement Quality
Dimit	FM 133	US 83	LA SALLE/DIMMIT COUNTY LINE	RESURFACE OF AN EXISTING ROADWAY	023707012	\$489,739	N/A	N/A	\$	\$
Dimit	FM 133	US 83	DIMMIT COUNTY LINE	TEXTURIZE SHOULDERS ROLLED IN OR MILLED IN CENTERLINE TEXTUR	023707011	\$43,313		N/A	N/A	N/A
Dimit	FM 1433	2.75 MILES NORTH OF US 83	1.974 MILES NORTH OF US 83	INSTALL ADVANCE WARNING SIGNALS & SIGNS	142402014	\$13,605		N/A	N/A	N/A
Dimit	FM 1557	FM 190	US 83_(SOUTH INT)	SEALCOAT	148402005	\$1,170	N/A	N/A	\$	\$
Dimit	FM 190	FM 1557	13TH STREET	SEALCOAT	096301030	\$40,514	N/A	N/A	\$	\$
Dimit	SH 85	1.20 MI WEST OF FM 1867	FM 468	SEALCOAT	030102045	\$173,137	N/A	N/A	\$	\$
Dimit	SH 85	FM 468	FRIO COUNTY LINE	SEALCOAT	030102046	\$286,078	N/A	N/A	\$	\$
Dimit	SH 85	FM 1556	FM 190	SEALCOAT	030101075	\$470,605	N/A	N/A	\$	\$
Dimit	SH 85	FM 190 (BRUNDAGE)	1.20 MI WEST OF FM 1867	SEALCOAT	030101076	\$245,856	N/A	N/A	\$	\$
Dimit	US 277	SL 517	US 83	OVERLAY	030003065	\$954,225		N/A	\$	
Dimit	US 83	SL 517	US 85	MILL AND OVERLAY	003705049	\$1,600,000		N/A	\$	
Dimit	US 83	ZAVALA / DIMMIT COUNTY LINE	SL 517	FOR THE CONSTRUCTION OF AN OVERLAY TYPE OF WORK	003705050	\$3,061,425		N/A	\$	
Dimit	US 83	US 277	.	IMPROVE TRAFFIC SIGNALS	003706092	\$70,875		N/A	N/A	N/A
Duval	FM 1329	FM 716_EAST	BROOKS CO LINE	FOR THE CONSTRUCTION OF SEALCOAT TYPE OF WORK	198202010	\$219,710	N/A	N/A	\$	\$
Duval	FM 2295	SH 359	JIM WELLS COUNTY LINE	SEAL COAT	217001013	\$352,346	N/A	N/A	\$	\$

LAREDO DISTRICT

County	Highway	From	To	Description	CSJ	Estimated Construction Cost	Improves Safety	Improves Connectivity	Expands Economic Opportunity	Improves Pavement Quality
Duval	FM 716	SH 339	FM 1329	SEALCOAT	108302016	\$320,736	N/A	N/A	\$	🚧
Duval	SH 16	FM 2295	5.838 MI S OF FM 2295	FOR THE CONSTRUCTION OF SEAL COAT TYPE WORK	051709016	\$221,675	N/A	N/A	\$	🚧
Duval	SH 16	SH 339	FM 2295	FOR THE CONSTRUCTION OF SEAL COAT TYPE WORK	051708017	\$694,867	N/A	N/A	\$	🚧
Duval	SH 16	1.69 MI SOUTH OF US 59	SH 339	FOR THE CONSTRUCTION OF SEAL COAT TYPE WORK	051704057	\$102,769	N/A	N/A	\$	🚧
Duval	SH 359	FM 1329	SAN DIEGO CREEK BRIDGE	SEALCOAT	008610048	\$29,678	N/A	N/A	\$	🚧
Duval	SH 44	2.427 MI WEST OF SH 359	SH 359	SEALCOAT	023706044	\$100,000	N/A	N/A	\$	🚧
Duval	US 59	SH 16	0.510 MILE EAST_OF SH 16	OVERLAY	023705038	\$187,494	🚧	N/A	\$	🚧
Duval	US 59	SH 44	0.510 MILE EAST_OF SH 16	SEALCOAT	023705037	\$65,626	N/A	N/A	\$	🚧
Duval	US 59	SH 16	0.316 MI W OF SH 16	OVERLAY	054203034	\$128,770	🚧	N/A	\$	🚧
Kinney	RM 674	11 MI SOUTH OF EDWARDS COUNTY LINE	FM 334	SEAL COAT	037506022	\$225,497	N/A	N/A	\$	🚧
Kinney	US 277	VAL VERDE COUNTY LINE	FM 693	SEAL COAT	029902035	\$305,179	N/A	N/A	\$	🚧
Kinney	US 277	FM 693	KINNEY/MAVERICK COUNTY LINE	FOR THE CONSTRUCTION OF SEAL COAT TYPE OF WORK	029902034	\$276,481	N/A	N/A	\$	🚧
Kinney	US 277	VAL VERDE COUNTY LINE	MAVERICK COUNTY LINE	TEXTURIZE SHOULDERS ROLLED IN OR MILLED IN CENTERLINE TEXTUR	029902033	\$62,865	🚧	N/A	N/A	N/A
Kinney	US 90	4.318 MI E OF BRACKETVILLE	UVALDE COUNTY LINE	TEXTUREZE SHOULDERS ROLLED IN OR MILLED IN CENTERLINE TEXTUR	002304062	\$70,290	🚧	N/A	N/A	N/A
La Salle	BI 35-B	SH 44	LA SALLE/WEBB COUNTY LINE	SEALCOAT	001810008	\$62,057	N/A	N/A	\$	🚧

LAREDO DISTRICT

County	Highway	From	To	Description	CSJ	Estimated Construction Cost	Improves Safety	Improves Connectivity	Expands Economic Opportunity	Improves Pavement Quality
La Salle	BI 35-C	SOUTHEND NUECES RIVER BR/COTULLA CL	IH35/BI35 INT (SOUTH)	MILL & INLAY	001809009	\$580,645		N/A		
La Salle	BI 35-C	NORTHEND NUECES RIVER IH35/BI35 INT (NORTH)	BR/COTULLA CL	MILL/INLAY (1.5 OVERLAY)	001717010	\$1,467,491		N/A		
La Salle	FM 133	DIMMIT COUNTY LINE	IH 35	TEXTURIZE SHOULDERS ROLLED IN OR MILLED IN CENTERLINE TEXTUR	023701019	\$43,312		N/A	N/A	N/A
La Salle	FM 468	FM 469	DIMMIT COUNTY LINE	MILL, WIDEN, OVERLAY, STRUCTURES, PAV MARKINGS AND SIGNS	154502021	\$5,000,000				
La Salle	FM 468	FM 469	IH 35 WEST FRONTAGE ROAD	REHABILITATION	065204057	\$506,491				
La Salle	IH 35	FM 133	2.6 MI SOUTH OF FM 133	FOR THE CONSTRUCTION OF AN OVERLAY TYPE OF WORK	001802079	\$803,091		N/A		
La Salle	IH 35	WEBB COUNTY LINE	SH 44	SEALCOAT	001802076	\$39,200	N/A	N/A		
La Salle	IH 35	NUECES RIVER_EAST FRONTAGE ROAD	IH-35/BI 35 NORTH INT.EAST FR.ROAD	FOR THE REHABILITATION OF EXISTING ROADWAY	001708093	\$1,578,000				
La Salle	IH 35	FM 133 (EAST FRONTAGE ROAD)	FM 3408	FOR THE REHABILITATION OF EXISTING ROADWAY	001801082	\$2,338,158				
La Salle	IH 35	8.5 MI SOUTH OF FRIO CL (NBML)	FRIO COUNTY LINE	FOR THE CONSTRUCTION OF AN OVERLAY TYPE OF WORK	001708092	\$1,424,783		N/A		
La Salle	IH 35	0.243 MI S OF FM 133 (EFR)	FM 133	REHAB	001802075	\$71,198				
La Salle	SH 44	IH 35	WEBB/LASALLE E COUNTY LINE	TEXTURIZE SHOULDERS ROLLED IN OR MILLED IN CENTERLINE TEXTUR	023702017	\$74,498		N/A	N/A	N/A
La Salle	SH 97	REPLACE 3 BRIDGES FRIO RIVER TO	CANYON SLOUGH CREEK	FOR THE CONSTRUCTION OF THE REPLACEMENT OF THREE EXISTING	032808022	\$4,996,000		N/A		N/A
Maverick	FM 1021	0.54 MI W OF FM 375 (ADOLPHUS ST.)	FM 3443	HOT RUBBERIZED UNDERSEAL/THIN OVERLAY MIXTURE	122901062	\$544,903		N/A		
Maverick	FM 375	US 57	FM 1021	HOTMIX RUBBERIZED UNDERSEAL AND THIN OVERLAY MIXTURE	122904012	\$384,149		N/A		

LAREDO DISTRICT

County	Highway	From	To	Description	CSJ	Estimated Construction Cost	Improves Safety	Improves Connectivity	Expands Economic Opportunity	Improves Pavement Quality
Maverick	US 277	ELM CREEK	BU 277N INTERSECTION	HOT RUBBERIZED UNDERSEAL/THIN OVERLAY MIXTURE	029904066	\$652,568		N/A		
Maverick	US 57	FM 375	FM 3443	HOTMIX RUBBERIZED UNDERSEAL AND THIN OVERLAY MIXTURE	030001086	\$198,680		N/A		
Maverick	US 57	FM 3443	US 277 EAST	THIN OVERLAY MIXTURE	030001087	\$250,248		N/A		
Maverick	VA	INTERATIONAL BRIDGE II AT CITY OF DEL RIO	EAGLE PASS	UPGRADE INTERNATIONAL BRIDGE II FACILITY	092210029	\$4,785,000		N/A		N/A
Val Verde	CS	INTERNATIONAL	BRIDGE AT THE PORT OF ENTRY	REPLACE TOLL BOOTHS GATES & ITS SYSTEM FOR THE CONSTRUCTION OF A NEW LOCATION 2	092211033	\$3,720,000				N/A
Val Verde	CS	QUALIA DRIVE	SPUR 239 & ALDERETE LANE	FOR THE CONSTRUCTION OF A NEW LOCATION 2 LANE ROADWAY	092211031	\$2,785,000		N/A		N/A
Val Verde	SP 317	DEL RIO OUTER LOOP	LAUGHLIN AIRFORCE W GATE ENTRANCE	EROSION CONTROL AND VEGETATION	029912010	\$500,000	N/A	N/A	N/A	N/A
Val Verde	UP 277	GARFIELD	SAN FELIPE CREEK	HOT RUBERIZED UNDERSEAL & THIN OVERLAY MIXTURE	029901066	\$232,478		N/A		
Val Verde	US 90	VETERANS/GIBBS INTERSECTION	DE LA ROSA	IMPROVE TRAFFIC SIGNALS INTERCONNECT SIGNALS	002301086	\$124,500		N/A	N/A	N/A
Val Verde	US 90	KINGS WAY	VETERANS/GIBBS INTERSECTION	IMPROVE TRAFFIC SIGNALS INTERCONNECT SIGNALS	002210060	\$124,500		N/A	N/A	N/A
Webb	BI 35-A	0.133 MI N OF CALTON RD	US 83 (SAN BERNARDO AVENUE)	MILL & INLAY	001808024	\$1,051,438		N/A		
Webb	CR	AT BECERRA CK ON BECERRA ROAD	20.20 MI EAST OF IH 35	FOR THE CONSTRUCTION OF THE REPLACEMENT OF AN EXISTING	092233080	\$501,000		N/A		N/A
Webb	CR	ON LINCOLN RD AT BECERRA CREEK	17.60 MI N OF US 59	FOR THE CONSTRUCTION OF THE REPLACEMENT OF AN EXISTING	092233113	\$568,000		N/A		N/A
Webb	CS	INTERSECTION OF FM 1472 AND FLECHA	0.174 MILES EAST OF FM 1472	REALIGNMENT OF FLECHA LN/LAS CRUCES ALONG FM1472	092233076	\$1,810,434		N/A		N/A
Webb	FM 1472	@ SL 20	.	IMPROVE TRAFFIC SIGNAL, INTERCONNECT SIGNALS, INSTALL OVER	215004057	\$77,074		N/A	N/A	N/A




LAREDO DISTRICT

County	Highway	From	To	Description	CSJ	Estimated Construction Cost	Improves Safety	Improves Connectivity	Expands Economic Opportunity	Improves Pavement Quality
Webb	FM 1472	SH 255	1.321 MI SOUTH OF SH 255	OVERLAY	215003024	\$330,447		N/A		
Webb	FM 1472	1.321 MI SOUTH OF SH 255 (NB)	0.226 N OF PAN AMERICAN BLVD (NB)	OVERLAY	215004062	\$3,256,061		N/A		
Webb	FM 1472	0.199 MI SOUTH OF INTERAMERICA	0.226 MI NORTH OF PAN AMERICAN BLVD	CONCRETE PAVEMENT	215004061	\$865,920				
Webb	FM 1472	KILLAM INDUSTRIAL BLVD	PELLEGRINO	INSTALL RAISED MEDIAN	215004060	\$128,438		N/A	N/A	N/A
Webb	FM 649	SH 359	1.785 MI SOUTH OF SH 359	SEALCOAT	032903020	\$65,659	N/A	N/A		
Webb	IH 35	1.190 MI S OF CARRIERS DR (EFR)	0.287 MI N OF UNIROYAL DR (EFR)	SEALCOAT	001805087	\$62,552		N/A		
Webb	IH 35	@ US 59 INTERSECTION	.	IMPROVE TRAFFIC SIGNAL ON FRONTAGE ROAD	001806168	\$81,702		N/A	N/A	N/A
Webb	IH 35	1.190 MI S OF CARRIERS DR (WFR)	0.173 MI N OF UNIROYAL DR (WFR)	MILL AND OVERLAY	001805083	\$715,603		N/A		
Webb	IH 35	0.42 MI NORTH OF SL20/IH35 WEST FR	0.779 MI NORTH OF TRES EQUIS BR WFR	MILL AND OVERLAY	001806176	\$380,705		N/A		
Webb	IH 35	0.945 MI NORTH OF CALLAGHAN INTCHG	WEBB/LA SALLE COUNTY LINE	RESURFACE OF EXISTING HIGHWAY	001803051	\$203,054	N/A	N/A		
Webb	IH 35	8.161 MI NORTH OF CALLAGHAN INTCHG	WEBB/LA SALLE COUNTY LINE_(SBML)	HOT RUBBERIZED UNDERSEAL/HOTMIX OVERLAY MIXTURE	001803052	\$729,883		N/A		
Webb	IH 35	0.28 MI NORTH OF SL20/IH35 EAST FR	TRES EQUIS BRIDGE	SEALCOAT	001806177	\$28,023	N/A	N/A		
Webb	IH 35	1.1 MI NORTH OF US 83 (NBML)	9.9 MI S OF LA SALLE/WEBB CO. LINE	HOT RUBBERIZED UNDERSEAL WITH THIN OVERLAY HOTMIX	001804051	\$1,616,043		N/A		
Webb	IH 35	0.779 MI NORTH OF TRES EQUIS BR WFR	1.351 MI SOUTH OF CARRIER RD (WFR)	SEALCOAT	001806178	\$92,672	N/A	N/A		
Webb	SH 44	LA SALLE COUNTY LINE SOUTH	DUVAL COUNTY LINE	TEXTURIZE SHOULDERS ROLLED IN OR MILLED IN CENTERLINE TEXTUR	023703029	\$74,497		N/A	N/A	N/A

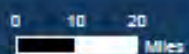
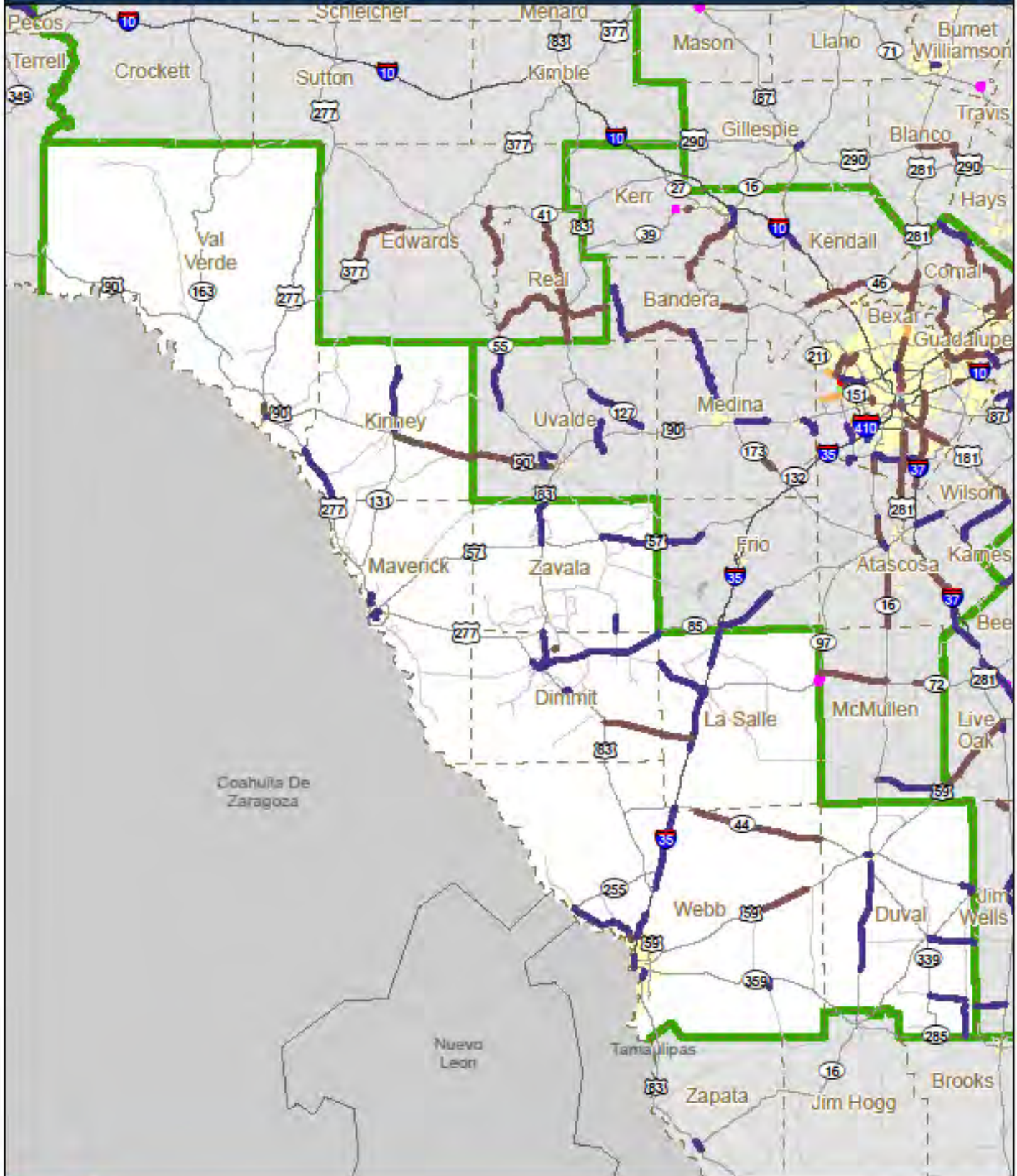
LAREDO DISTRICT

County	Highway	From	To	Description	CSJ	Estimated Construction Cost	Improves Safety	Improves Connectivity	Expands Economic Opportunity	Improves Pavement Quality
Webb	SL 20	SOUTHERN END OF CHACON CREEK BRIDGE	SPUR 400	WIDEN EXISTING BRIDGE	008614061	\$15,729,601			High	N/A
Webb	US 59	IH 35	ARKANSAS	IMPROVE TRAFFIC SIGNALS, INTERCONNECT SIGNALS	054201079	\$123,750		N/A	N/A	N/A
Webb	US 59	FM 2895	FM 2050	TEXTURIZE SHOULDERS ROLLED IN OR MILLED IN CENTERLINE TEXTUR	054202036	\$147,218		N/A	N/A	N/A
Webb	US 83	CHACON CREEK BRIDGE (SB)	PALO BLANCO STREET	OVERLAY	003801080	\$433,189		N/A		
Webb	US 83	PALO BLANCO	SH 359	IMPROVE TRAFFIC SIGNALS INTERCONNECT SIGNALS	003801076	\$109,625		N/A	N/A	N/A
Webb	US 83	IH 35	SH 359	IMPROVE TRAFFIC SIGNALS INTERCONNECT SIGNALS	008601077	\$153,562		N/A	N/A	N/A
Webb	US 83	IH 35	3.4 MILES SOUTH OF SH 44	TEXTURIZE SHOULDERS ROLLED IN OR MILLED IN CENTERLINE TEXTUR	003710034	\$75,638		N/A	N/A	N/A
Webb	US 83	3.4 MILES SOUTH OF SH 44	SH 44	TEXTURIZE SHOULDERS ROLLED IN OR MILLED IN CENTERLINE TEXTUR	003709031	\$15,492		N/A	N/A	N/A
Webb	US 83	DIMMIT COUNTY LINE	SH 44 INTERSECTION	TEXTURIZE SHOULDERS ROLLED IN OR MILLED IN CENTERLINE TEXTUR	003709030	\$103,505		N/A	N/A	N/A
Webb	US 83	CIELITO LINDO	PALO BLANCO	IMPROVE TRAFFIC SIGNALS INTERCONNECT SIGNALS	003801077	\$131,375		N/A	N/A	N/A
Webb	VA	AT VARIOUS LOCATIONS IN KINNEY	MAVERICK AND VAL VERDE COUNTIES	CONSTRUCT RAMPS AT VARIOUS LOCATION IN BRACKETVILLE,	092200062	\$1,000,000		N/A	N/A	N/A
Webb	VA	DISTRICTWIDE	.	UPGRADE BRIDGE RAIL AND MBGF	092200060	\$2,500,000		N/A	N/A	N/A
Zavala	FM 1867	3.667 MI NORTH OF DIMMIT CO LINE	DIMMIT CO LINE	FOR THE CONSTRUCTION OF OVERLAY TYPE OF WORK	179901016	\$558,079		N/A		
Zavala	US 57	0.933 MILES EAST OF FM 1866	0.264 MILES WEST OF ZAVALA/FRIO CL	TEXTURIZE SHOULDERS (ROLLED IN OR MILLED IN)	027605024	\$47,189		N/A	N/A	N/A
Zavala	US 57	FM 117	FRIO COUNTY LINE	FOR THE CONSTRUCTION OF OVERLAY TYPE OF WORK	027605026	\$3,426,996		N/A		

LAREDO DISTRICT

County	Highway	From	To	Description	CSJ	Estimated Construction Cost	Improves Safety	Improves Connectivity	Expands Economic Opportunity	Improves Pavement Quality
Zavala	US 83	US 57	ZAVALA/UVALDE COUNTY LINE	FOR THE CONSTRUCTION OF AN OVERLAY TYPE OF WORK	003702056	\$2,642,111		N/A		

2015 Planned Projects - Laredo District



LUBBOCK DISTRICT

County	Highway	From	To	Description	CSJ	Estimated Construction Cost	Improves Safety	Improves Connectivity	Expands Economic Opportunity	Improves Pavement Quality
Bailey	US 70	Railroad Tracks in Muleshoe	Lamb County Line	SEAL COAT	014501030	\$258,754	N/A	N/A	N/A	
Castro	US 385	DEAF SMITH C/L	DIMMITT	TEXTURIZE SHOULDERS AND CENTERLINE	022606033	\$59,042		N/A	N/A	N/A
Crosby	FM 651	US 82	FM 40	SEAL COAT	080603018	\$203,280	N/A	N/A	N/A	
Crosby	FM 651	FLOYD COUNTY LINE	US 82	SEAL COAT	080602020	\$381,427	N/A	N/A	N/A	
Crosby	US 62	US 62	Floyd County Line	Overlay	045302018	\$8,200,000	N/A	N/A	N/A	
Dawson	US 180	Gaines County Line	Weaver Road in Lamesa	SEAL COAT	029403026	\$349,904	N/A	N/A	N/A	
Dawson	US 87	0.08 Mile South of FM 179	North Y in Lamesa	SEAL COAT	006804036	\$51,576	N/A	N/A	N/A	
Dawson	US 87	North Y in Lamesa	South Y in Lamesa	SEAL COAT	006812010	\$74,544	N/A	N/A	N/A	
Floyd	SH 207	0.4 MI S OF FM 97E	0.5 MI N OF US 62/70	REHABILITATION OF EXISTING ROAD	045308017	\$4,223,276				
Floyd	SH 207	0.5 MI N OF US 62/70	US 62/70	REHABILITATION OF EXISTING ROADWAY	249701011	\$223,484				
Floyd	SH 207	BRISCOE COUNTY LINE	0.4 MI S OF FM 97E	REHABILITATION OF EXISTING ROADWAY	045307013	\$6,002,646				
Floyd	US 62	Crosby County Line	US 70 / US 62	SEAL COAT	045301017	\$602,344	N/A	N/A	N/A	
Gaines	US 385	US 62/180	ANDREWS COUNTY LINE	SEAL COAT	022803031	\$963,240	N/A	N/A	N/A	
Garza	US 84	POST	JUSTICEBURG	SEAL COAT	005305049	\$902,103	N/A	N/A	N/A	
Hale	FM 788	SH 194	FM 400	SEAL COAT	190601009	\$316,177	N/A	N/A	N/A	

LUBBOCK DISTRICT

County	Highway	From	To	Description	CSJ	Estimated Construction Cost	Improves Safety	Improves Connectivity	Expands Economic Opportunity	Improves Pavement Quality
Hale	IH 27	Intersection of IH 27	And SH 294 in Plainview	Traffic Signal Upgrade	006704046	\$94,601		N/A	N/A	N/A
Hale	US 70	LAMB C/L	WESTRIDGE	SEAL COAT	014504037	\$975,744	N/A	N/A	N/A	
Hale	US 70	LAMB C/L	PLAINVIEW	TEXTURIZE SHOULDERS AND CENTERLINE	014504038	\$79,413		N/A	N/A	N/A
Hale	VA	LUBBOCK COUNTY LINE	SWISHER COUNTY LINE	MISCELLANEOUS CONSTRUCTION	090512041	\$300,000		N/A	N/A	N/A
Hockley	FM 301	FM 303	US 385	SEAL COAT	088502010	\$181,387	N/A	N/A	N/A	
Hockley	US 385	County Road Brazil	SH 114	REHABILITATION OF EXISTING ROADWAY	022705021	\$780,282	N/A	N/A	N/A	
Lamb	FM 168	US 70	9TH STREET IN OLTON	SEAL COAT	014510007	\$72,173	N/A	N/A	N/A	
Lamb	FM 168	9TH STREET IN OLTON	FM 54	SEAL COAT	087403013	\$797,659	N/A	N/A	N/A	
Lamb	US 84	WEST CL OF LITTLEFIELD	EAST CL OF LITTLEFIELD	SEAL COAT	005205042	\$638,038	N/A	N/A	N/A	
Lubbock	CS	AMHERST STREET IN LUBBOCK	NORTH UNIVERSITY, FROM US 82	LANDSCAPE AND SCENIC ENHANCEMENT	090506090	\$924,209	N/A	N/A		N/A
Lubbock	FM 1264	SL 289	US 84	SEAL COAT	186701024	\$98,000	N/A	N/A	N/A	
Lubbock	FM 1585	FM 179	US 87	SEAL COAT	150201026	\$444,083	N/A	N/A	N/A	
Lubbock	FM 1730	FM 1585	FM 41	SEAL COAT	134402022	\$146,854	N/A	N/A	N/A	
Lubbock	FM 400	0.25 MILES NORTH OF NFD MF BRAZOS	0.25 MILES SOUTH OF NFD MF BRAZOS	BRIDGE REPLACEMENT	104102039	\$1,500,000		N/A	N/A	
Lubbock	FM 400	FM 40	US 84 Business	SEAL COAT	104102040	\$285,819	N/A	N/A	N/A	

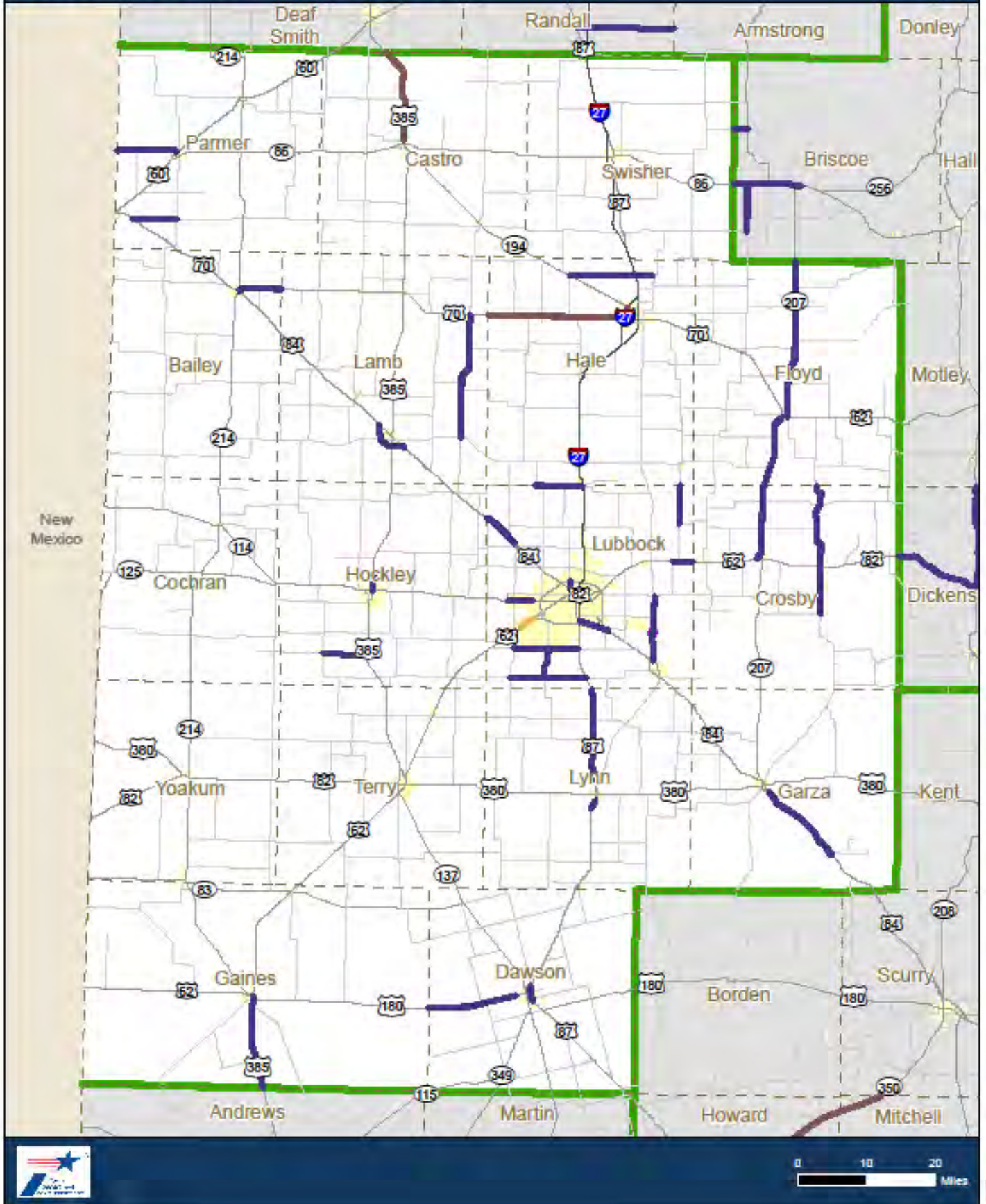
LUBBOCK DISTRICT

County	Highway	From	To	Description	CSJ	Estimated Construction Cost	Improves Safety	Improves Connectivity	Expands Economic Opportunity	Improves Pavement Quality
Lubbock	FM 41	FM 179	US 87	SEAL COAT	064501016	\$282,310	N/A	N/A	N/A	
Lubbock	FM 597	HOCKLEY COUNTY LINE	FM 179	SEAL COAT	204701009	\$147,643	N/A	N/A	N/A	
Lubbock	FM 789	HALE COUNTY LINE	FM 1527	SEAL COAT	112603009	\$281,537	N/A	N/A	N/A	
Lubbock	SH 114	Research Blvd	Milwaukee Ave	SEAL COAT	013005079	\$300,457	N/A	N/A	N/A	
Lubbock	SL 289	INTERSECTION OF 50TH STREET	IN LUBBOCK	MISCELLANEOUS CONSTRUCTION	078301096	\$75,000		N/A	N/A	N/A
Lubbock	US 62	4000' FT W OF LP 193 IN WOLFFORTH	1000' FT W OF FM 179	NEW INTERCHANGE	038001083	\$15,200,000				
Lubbock	US 62	1750 Feet South of 82nd Street	Milwaukee Ave	Convert Non-Freeway to Freeway	038001078	\$34,988,099				
Lubbock	US 62	FM 789 S	Crosby County Line	SEAL COAT	013102039	\$190,215	N/A	N/A	N/A	
Lubbock	US 84	HOCKLEY COUNTY LINE	NORTH SPUR 388 (SHALLOWATER)	SEAL COAT	005207064	\$394,806	N/A	N/A	N/A	
Lubbock	US 84	IH 27	EAST CITY LIMITS OF LUBBOCK	SEAL COAT	005318039	\$393,509	N/A	N/A	N/A	
Lubbock	VA	VARIOUS LOCATIONS IN	THE LUBBOCK DISTRICT	CONSTRUCT CURB RAMPS AT VARIOUS LOCATIONS IN LUBBOCK	090500079	\$1,500,000		N/A	N/A	N/A
Lubbock	VA	VARIOUS LOCATIONS IN	ALONG IH 27	MISCELLANEOUS CONSTRUCTION	090500083	\$1,325,664		N/A	N/A	N/A
Lubbock	VA	VARIOUS LOCATIONS IN	THE LUBBOCK DISTRICT	LANDSCAPE AND SCENIC ENHANCEMENT	090506089	\$340,000	N/A	N/A	N/A	N/A
Lubbock	VA	VARIOUS LOCATIONS IN	THE LUBBOCK DISTRICT	REHABILITATION OF EXISTING ROAD	090500086	\$525,000	N/A	N/A	N/A	
Lubbock	VA	VARIOUS LOCATIONS IN	THE LUBBOCK DISTRICT	MISCELLANEOUS CONSTRUCTION	090500072	\$2,800,000		N/A	N/A	N/A

LUBBOCK DISTRICT

County	Highway	From	To	Description	CSJ	Estimated Construction Cost	Improves Safety	Improves Connectivity	Expands Economic Opportunity	Improves Pavement Quality
Lubbock	VA	VARIOUS LOCATIONS IN	THE LUBBOCK DISTRICT	MISCELLANEOUS CONSTRUCTION	090506093	\$1,800,000		N/A	N/A	N/A
Lynn	US 87	LUBBOCK COUNTY LINE	Tahoka South City Limits	REHABILITATION OF EXISTING ROADWAY	006802047	\$10,786,305	N/A	N/A	N/A	
Lynn	US 87	Tahoka South City Limits	1.26 Miles South of Tahoka	REHABILITATION OF EXISTING ROADWAY	006803032	\$778,261	N/A	N/A	N/A	
Parmer	FM 145	US 84	FM 1731	SEAL COAT	075401008	\$224,730	N/A	N/A	N/A	
Parmer	FM 2290	NEW MEXICO STATE LINE	US 60	SEAL COAT	030206016	\$322,051	N/A	N/A	N/A	
Terry	US 82	YOAKUM COUNTY LINE	BROWNFIELD CITY LIMITS	REHABILITATION OF EXISTING ROAD	029703026	\$5,011,092				
Yoakum	US 380	TEXAS/NEW MEXICO STATE LINE	WEST PLAINS CITY LIMITS	REHABILITATION OF EXISTING ROAD	029701012	\$6,850,000				
Yoakum	US 82	TEXAS/NEW MEXICO STATE LINE	PLAINS CITY LIMIT	REHABILITATION OF EXISTING ROAD	125301015	\$9,200,000				
Yoakum	US 82	CITY OF PLAINS LIMITS	TERRY COUNTY LINE	REHABILITATION OF EXISTING ROAD	029702015	\$4,000,000				

2015 Planned Projects - Lubbock District



LUFKIN DISTRICT

County	Highway	From	To	Description	CSJ	Estimated Construction Cost	Improves Safety	Improves Connectivity	Expands Economic Opportunity	Improves Pavement Quality
Angelina	BU 59-G	AT A&NR RR UNDERPASS		REPLACE RAILROAD UNDERPASS	017602094	\$9,275,000		N/A		
Angelina	BU 69-J	FM 58	US 59/LP 287	RESURFACE WITH SEAL COAT	020001084	\$83,542		N/A		
Angelina	FM 326	US 69 S	6.8 MI S OF US 69	SEAL COAT	089303015	\$224,988		N/A		
Angelina	FM 58	BU 69-J	WHITEHOUSE DRIVE	RESURFACE WITH SEAL COAT	057602064	\$158,406		N/A		
Angelina	FM 706	US 69	SH 103	SAFETY TREAT FIXED OBJECTS	295901009	\$467,382		N/A		N/A
Angelina	FM 841	FM 325	US 69	RESURFACE WITH SEAL COAT	115701016	\$138,645		N/A		
Angelina	SH 103	BU 59-G	0.3 MI E OF PAUL AVENUE	RESURFACE WITH SEAL COAT	033605060	\$218,749		N/A		
Angelina	SP 278	CONN AVENUE	BU 59-G (TIMBERLAND DRIVE)	DRAINAGE IMPROVEMENTS	020013011	\$838,846		N/A		N/A
Angelina	US 69	SH 63	JASPER COUNTY LINE	RESURFACE WITH MICROSURFACING	020003031	\$564,000		N/A		
Angelina	VA	AT VARIOUS LOCATIONS IN LUFKIN DIST		CONSTRUCT CURB RAMPS IN NACOGDOCHES, SAN AUGUSTINE, AND	091100074	\$450,000		N/A		N/A
Angelina	VA	AT VARIOUS LOCATIONS	IN THE CITY OF LUFKIN	CONSTRUCT SIDEWALKS TO PROMOTE PEDESTRIAN TRAFFIC ALONG	091138068	\$1,104,000		N/A		N/A
Angelina	FM 3439	US 59	US 69/SL 287	RECONSTRUCT AND WIDEN PAVEMENT	017613006	\$403,122		N/A		
Houston	CR	CR 3480 AT BIG CREEK TRIBUTARY		REPLACE BRIDGE AND APPROACHES	091128031	\$327,600		N/A		N/A
Houston	CR	CR 3615 (SIMS RD) AT TANTABOGUE CRK	TRIB	REPLACE BRIDGE AND APPROACHES	091128032	\$263,400		N/A		N/A
Houston	FM 227	AT HICKORY CREEK AND RELIEF		REPLACE BRIDGES AND APPROACHES	093703013	\$1,249,400		N/A		N/A

LUFKIN DISTRICT

County	Highway	From	To	Description	CSJ	Estimated Construction Cost	Improves Safety	Improves Connectivity	Expands Economic Opportunity	Improves Pavement Quality
Houston	FM 2712	LP 304	1.8 MI S OF SL 304	RESURFACE WITH SEAL COAT	232401005	\$48,020		N/A		
Houston	SH 7	0.2 MI E OF FM 232	KENNARD	RECONSTRUCT PAVEMENT AND ADD PASSING LANES & SHLDRS	033601046	\$10,700,000				
Houston	SH 21	2.32 MI E OF FM 2967	SH 7	RECONSTRUCT PAVEMENT AND ADD PASSING LANES	011707040	\$10,839,678				
Nacogdoches	BU 59-F	SH 7 IN NACOGDOCHES	LP 224 S IN NACOGDOCHES	RESURFACE WITH SEAL COAT	017601103	\$83,601		N/A		
Nacogdoches	BU 59-F	LP 224 N IN NACOGDOCHES	SH 21 IN NACOGDOCHES	RESURFACE WITH SEAL COAT	017508043	\$247,562		N/A		
Nacogdoches	FM 1275	LP 224	7.6 MI S OF SL 224	RESURFACE WITH SEAL COAT	140701027	\$210,663		N/A		
Nacogdoches	FM 1638	FM 698	LP 224/US 59	RESURFACE WITH SEAL COAT	140702021	\$116,102		N/A		
Nacogdoches	FM 1878	NORTH STREET (BU 59-F)	CLARK BOULEVARD	WIDEN FROM 2 TO 4 LANES AND ADD CURB & GUTTER	181001028	\$1,406,000		N/A		
Nacogdoches	FM 225	CUSHING	SH 21 IN DOUGLASS	RESURFACE WITH SEAL COAT	059404028	\$329,284		N/A		
Nacogdoches	FM 2259	LP 224	FM 226	RESURFACE WITH SEAL COAT	211601019	\$246,747		N/A		
Nacogdoches	FM 2863	SL 224	END OF PAVEMENT	SAFETY TREAT FIXED OBJECTS	289001006	\$280,241		N/A		N/A
Nacogdoches	FM 3314	0.9 MI W OF US 59	US 59 RAMP	PROVIDE ADDITIONAL PAVED SURFACE WIDTH	349001003	\$568,130		N/A		
Nacogdoches	FM 95	AT PARALLEL CREEK	.	REPLACE BRIDGE AND APPROACHES	070603020	\$601,200		N/A		
Nacogdoches	FM 95	AT DOG CREEK	.	REPLACE BRIDGE AND APPROACHES	070603024	\$616,200		N/A		
Nacogdoches	SH 21	W LP 224/US 59	1.04 MI E	RESURFACE WITH SEAL COAT	011806067	\$83,671		N/A		

LUFKIN DISTRICT

County	Highway	From	To	Description	CSJ	Estimated Construction Cost	Improves Safety	Improves Connectivity	Expands Economic Opportunity	Improves Pavement Quality
Nacogdoches	SH 21	SL 34 IN CHIRENO	SAN AUGUSTINE COUNTY LINE	RESURFACE WITH SEAL COAT	011808073	\$106,760		N/A		
Nacogdoches	SH 21	1.04 MI E OF W LP 224/US 59	BU 59-F (NORTH STREET)	RESURFACE WITH SEAL COAT	011808072	\$42,897		N/A		
Nacogdoches	SH 7	BU 59-F IN NACOGDOCHES	SH 21 IN NACOGDOCHES	RESURFACE WITH SEAL COAT	017601102	\$67,018		N/A		
Polk	CR	JACK PATE RD AT TRIB OF MCMANUS CR	.	REPLACE BRIDGE AND APPROACHES	091104061	\$375,000		N/A		N/A
Polk	CR	SODA LP EAST AT BLUFF CREEK	.	REPLACE BRIDGE AND APPROACHES	091104058	\$265,400		N/A		N/A
Polk	CR	DICK SKINNER RD AT TRIB OF NECHES R	.	REPLACE BRIDGE AND APPROACHES	091104059	\$413,700		N/A		N/A
Polk	CR	HOOK RD AT TRIB OF BEAR CREEK	.	REPLACE BRIDGE AND APPROACHES	091104062	\$378,900		N/A		N/A
Polk	CR	HOWELL RD AT PACES CREEK	.	REPLACE BRIDGE AND APPROACHES	091104063	\$405,500		N/A		N/A
Polk	CR	HUBERT CEMETERY RD @ DICKENS BRANCH	.	REPLACE BRIDGE AND APPROACHES	091104057	\$356,000		N/A		N/A
Polk	CR	KELLEY RD OVER MENARD CREEKK	.	REPLACE BRIDGE AND APPROACHES	091104056	\$247,600		N/A		N/A
Polk	CR	EAST CLAMON CO RD AT BEAR CREEK	.	REPLACE BRIDGE AND APPROACHES	091104065	\$343,000		N/A		N/A
Polk	CR	UPPER LEGGETT RD	AT TRIB OF BIG SANDY CREEK	REPLACE BRIDGE AND APPROACHES	091104060	\$236,200		N/A		N/A
Polk	FM 1276	US 190	FM 943	RESURFACE WITH SEAL COAT	140801024	\$444,591		N/A		
Polk	FM 1988	AT LONG KING CREEK	.	REPLACE BRIDGE AND APPROACHES	187601030	\$1,615,000		N/A		
Polk	FM 3126	US 190	FM 2457	RESURFACE WITH SEAL COAT	316003007	\$97,667		N/A		

LUFKIN DISTRICT

County	Highway	From	To	Description	CSJ	Estimated Construction Cost	Improves Safety	Improves Connectivity	Expands Economic Opportunity	Improves Pavement Quality
Polk	FM 943	SH 146	FM 1276	RESURFACE WITH SEAL COAT	119401020	\$423,660		N/A		
Polk	SH 146	FM 1988	LIBERTY COUNTY LINE	RESURFACE WITH MICROSURFACING	038801045	\$895,000		N/A		
Polk	US 190	FROM 0.4 MI W OF FM 2457	FM 350 N	RESURFACE WITH SEAL COAT	021303098	\$355,670		N/A		
Polk	US 59	GRASS MEDIAN S OF LEGGETT	0.47 MI S OF MILTON CREEK	PLANE, SEAL AND RESURFACE WITH PFC (SB LANES ONLY)	017605177	\$1,000,000				
Polk	US 59	0.7 MI S OF UPRR OVERPASS @ CHOATES	JUST N OF KNIGHT STREET	RESURFACE WITH OCST AND PFC (NB LANES ONLY)	017701100	\$545,000				
Sabine	FM 2426	FM 1	SH 87	RESURFACE WITH SEAL COAT	226801016	\$280,733		N/A		
Sabine	US 96	FM 1	JASPER COUNTY LINE	RESURFACE WITH MICROSURFACING	006406052	\$460,000				
San Augustine	FM 1751	US 96	FM 83	RESURFACE WITH SEAL COAT	168003026	\$388,241		N/A		
San Augustine	FM 1751	FM 83	3.8 MI S OF FM 83	RESURFACE WITH SEAL COAT	168004006	\$125,079		N/A		
San Augustine	FM 705	2.49 MI S OF FM 83	12 MI S OF FM 83	SAFETY TREAT FIXED OBJECTS	107902016	\$271,200		N/A		N/A
San Augustine	FM 705	SH 147	2.49 MI S OF FM 83	SAFETY TREAT FIXED OBJECTS	107901031	\$368,328		N/A		N/A
San Augustine	SH 103	ATTOYAC RIVER BRIDGE	FM 1751	RESURFACE WITH SEAL COAT	033607067	\$512,325		N/A		
San Augustine	SH 147	0.15 MI S OF FM 83	ANGELINA RIVER BRIDGE	RESURFACE WITH SEAL COAT	039002047	\$285,782		N/A		
San Augustine	SH 21	AT US 96	.	INTERSECTION IMPROVEMENTS INCLUDING INSTALLATION OF TRAFFIC	011810055	\$2,860,000				
San Augustine	US 96	AT AYISH BAYOU	.	REPLACE BRIDGE AND APPROACHES	080904046	\$2,502,000				

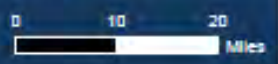
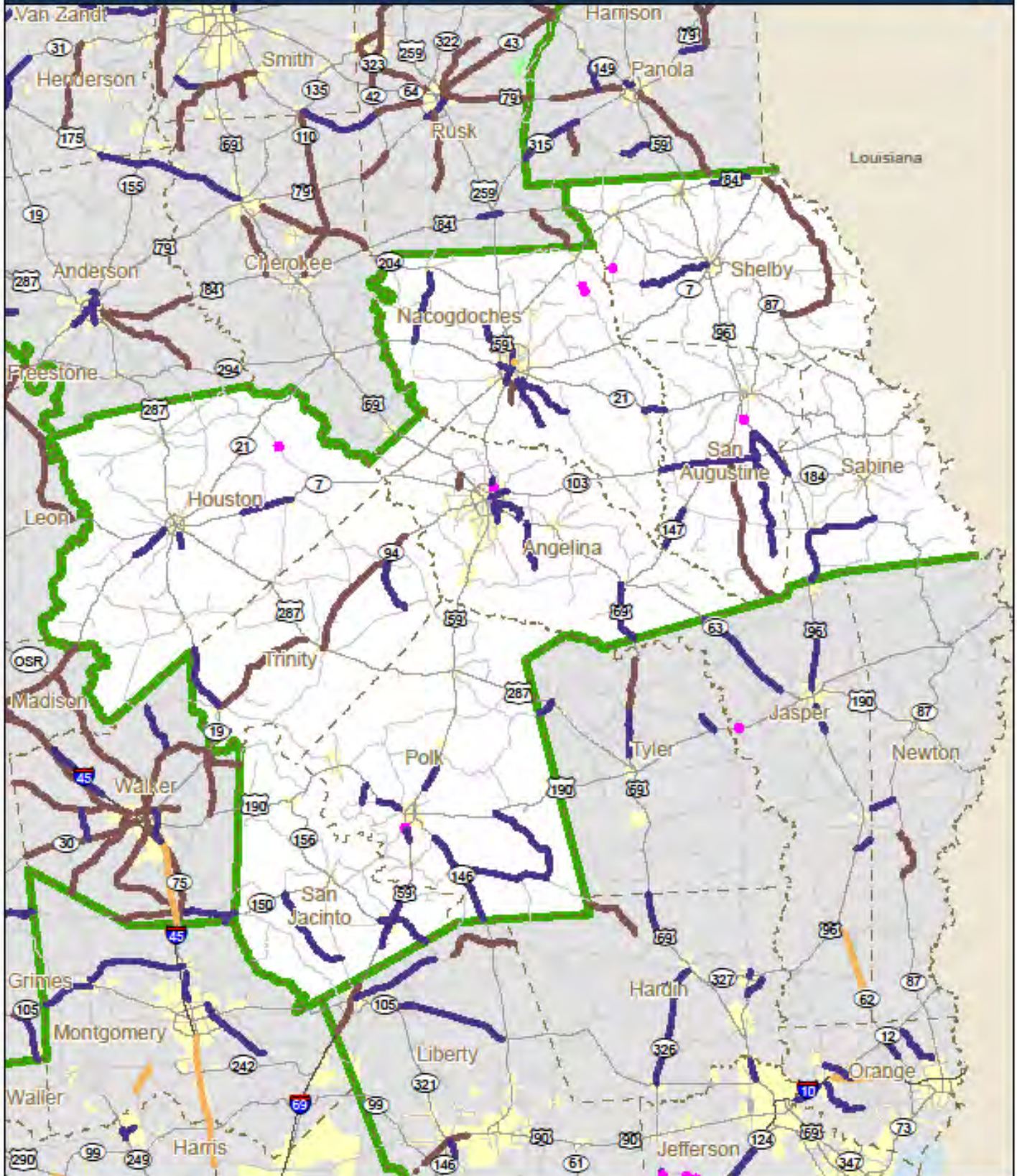
LUFKIN DISTRICT

County	Highway	From	To	Description	CSJ	Estimated Construction Cost	Improves Safety	Improves Connectivity	Expands Economic Opportunity	Improves Pavement Quality
San Augustine	US 96	FM 1751	SH 103	RESURFACE WITH SEAL COAT	080904047	\$164,928		N/A		
San Jacinto	FM 223	LP 424	LIBERTY COUNTY LINE	RESURFACE WITH SEAL COAT	039505022	\$216,094		N/A		
San Jacinto	FM 3460	US 59	FM 2914	RESURFACE WITH SEAL COAT	343701007	\$69,881		N/A		
San Jacinto	FM 945	SH 150	FM 2025	RESURFACE WITH SEAL COAT	075605017	\$436,418		N/A		
San Jacinto	SH 150	FM 2666	US 59 IN SHEPHERD	RESURFACE WITH SEAL COAT	039503038	\$117,894		N/A		
San Jacinto	SL 424	US 59	US 59	RESURFACE WITH SEAL COAT	017713007	\$174,036		N/A		
San Jacinto	US 59	TRINITY RIVER BRIDGE CR 4323 AT FLAT FORK CR	0.2 MI N OF FM 223 (CONCRETE PVMT)	RESURFACE WITH SEAL COAT (NB LANES ONLY)	017702092	\$258,095				
Shelby	CR	RELIEF NO 1	.	REPLACE BRIDGE AND APPROACHES	091139044	\$455,200		N/A		N/A
Shelby	FM 138	FM 1645	US 96	RESURFACE WITH SEAL COAT	074302023	\$261,720		N/A		
Shelby	CR	CR 4323 AT FLAT FORK CREEK	.	REPLACE BRIDGE AND APPROACHES	091139045	\$276,700		N/A		N/A
Shelby	CR	CR 1006 AT MILL CREEK	.	REPLACE BRIDGE AND APPROACHES	091139043	\$293,000		N/A		N/A
Shelby	CR	CR 4323 AT FLAT FORK CR RELIEF NO 2	.	REPLACE BRIDGE AND APPROACHES	091139042	\$501,800		N/A		N/A
Shelby	FM 139	SH 7	SH 87	IMPROVE GUARDRAIL TO DESIGN STANDARDS AND SAFETY TREAT FIXED	074201052	\$1,268,368		N/A		N/A
Shelby	FM 415	AT BEAR BAYOU	.	REPLACE BRIDGE AND APPROACHES	012308010	\$848,200		N/A		
Shelby	US 84	FM 699	MORRIS CREEK	RESURFACE WITH SEAL COAT	017502087	\$188,870		N/A		

LUFKIN DISTRICT

County	Highway	From	To	Description	CSJ	Estimated Construction Cost	Improves Safety	Improves Connectivity	Expands Economic Opportunity	Improves Pavement Quality
Trinity	FM 3453	SH 19	1.5 MI E OF SH 19	RESURFACE WITH SEAL COAT	343801006	\$44,656		N/A		
Trinity	FM 357	SH 94	FM 2262	RESURFACE WITH SEAL COAT	207103011	\$256,280		N/A		
Trinity	SH 19	HOUSTON COUNTY LINE	INT OF SH 94 IN TRINITY	RESURFACE WITH SEAL COAT	010907050	\$521,326		N/A		
Trinity	SH 94	1.659 MI W OF FM 358	2.523 MI W OF ANGELINA COUNTY LINE	SAFETY TREAT FIXED OBJECTS	031903051	\$472,275		N/A		N/A
Trinity	SH 94	US 287	1.659 MI W OF FM 358	SAFETY TREAT FIXED OBJECTS	031902029	\$215,801		N/A		N/A
Trinity	SH 94	SH 19	US 287	SAFETY TREAT FIXED OBJECTS	031901063	\$633,014		N/A		N/A

2015 Planned Projects - Lufkin District



ODESSA DISTRICT

County	Highway	From	To	Description	CSJ	Estimated Construction Cost	Improves Safety	Improves Connectivity	Expands Economic Opportunity	Improves Pavement Quality
Andrews	US 385	0.1 MILE SOUTH OF MUSTANG DR.	ECTOR COUNTY LINE	SEAL COAT	022805065	\$609,341		N/A		
Crane	RL S0	UPTON COUNTY LINE RRMP 843.6	CROCKETT COUNTY LINE RRMP 847.3	REHABILITATION OF SOUTH ORIENT RR TO 25 MPH TRACK SPEEDS	710605001	\$15,000	N/A	N/A	N/A	N/A
Ector	SH 302	42ND STREET IN ODESSA	IH 20 (WEST LOOP 338)	SEAL COAT	222401088	\$414,006		N/A		
Ector	US 385	ANDREWS COUNTY LIHE	4.0 MILES SOUTH OF SH 158	SEAL COAT	022806083	\$226,985		N/A		
Ector	VA	DISTRICTWIDE	.	PAVEMENT MARKINGS	090600141	\$300,000	N/A	N/A	N/A	N/A
Ector	VA	DISTRICTWIDE PROJECT LOCATIONS	.	PAVEMENT MARKINGS	090600152	\$1,000,000	N/A	N/A	N/A	N/A
Martin	FM 846	SH 137	HOWARD COUNTY LINE	ROADWAY REHABILITATION	115501016	\$7,659,523				
Midland	CS	FAIRGROUNDS RD FROM LP 250	EAST PECAN AVE.	WIDEN NON-FREEWAY	090632049	\$4,527,457				
Midland	FM 1788	BI 20-E	CR 140	OPERATIONAL IMPROVEMENTS	171801032	\$1,000,000		N/A		N/A
Midland	FM 1788	SH 191	NORTH OF SH 158	WIDEN TO 4-LANES UNDIVIDED, ADD SAFETY LIGHTING	171807037	\$15,500,000				
Midland	SH 349	BI 20-E	LP 40	OPERATIONAL IMPROVEMENTS	171807039	\$200,000		N/A		N/A
Midland	SL 250	BS 349-C	0.5 MI W OF GARFIELD ST	REHAB MAINLANES AND FRONTAGE ROADS	118802091	\$1,164,000		N/A		
Midland	FM 662	0.3 MILES WEST OF WEST LOOP 250	0.6 MILES WEST OF WEST LOOP 250	INSTALL AT GRADE RAILROAD CROSSING @ DOT440 763A	228301010	\$5,500		N/A		N/A
Midland	BS 349C	AT 0.6 MI NORTH OF SL 250	.	LANDSCAPE DEVELOPMENT	038009084	\$434,003	N/A	N/A	N/A	N/A
Pecos	CR	AT CANAL NO. 2	.	REPLACE BRIDGE	090617007	\$544,800				N/A

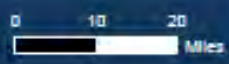
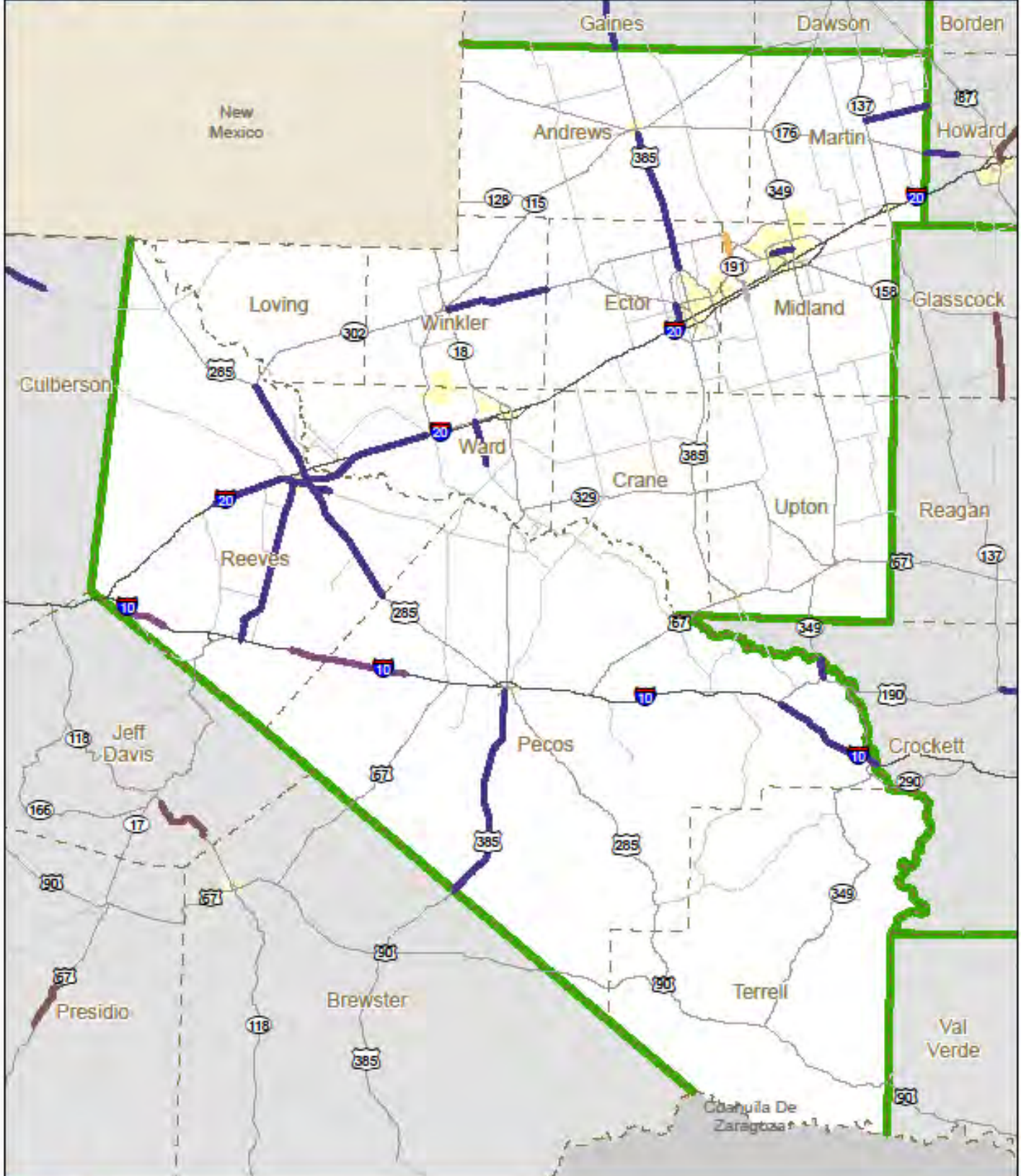
ODESSA DISTRICT

County	Highway	From	To	Description	CSJ	Estimated Construction Cost	Improves Safety	Improves Connectivity	Expands Economic Opportunity	Improves Pavement Quality
Pecos	FM 11	AT PECOS RIVER	.	BRIDGE REPLACEMENT	062903037	\$950,000				N/A
Pecos	IH 10	RECONSTRUCTION OF SRA AT IH10	26 MI WEST OF FT STOCKTON	RECONSTRUCTION OF SAFETY REST AREA	044107062	\$15,000,000		N/A		N/A
Pecos	IH 10	5.6 MILES WEST OF SH 349	PECOS RIVER	SEAL COAT	014006033	\$683,263		N/A		
Pecos	IH 10	0.5 MILES EAST OF US 190	2.1 MILES EAST OF US 190	SEAL COAT	014004043	\$243,285		N/A		
Pecos	IH 10	2.1 MILES EAST OF US 190	5.6 MILES WEST OF SH 349	SEAL COAT	014005025	\$871,761		N/A		
Pecos	IH 10	REEVES COUNTY LINE	13.0 MI EAST OF REEVES COUNTY LINE	FACILITY UPGRADES TO MEET FREEWAY STANDARDS	044107070	\$5,690,115				
Pecos	RL S0	CROCKETT COUNTY LINE RRMP 847.4	DOT CROSSING 18 984 T RRMP 882.84	REHABILITATION OF SOUTH ORIENT RR TO 25 MPH TRACK SPEEDS	710603001	\$15,311,949		N/A		N/A
Pecos	SH 349	CROCKETT COUNTY LINE	INTERSECTION OF US 190	SEAL COAT	055603047	\$139,154		N/A		
Pecos	US 385	2.6 MI SOUTH OF SPUR 194	20.5 MI SOUTH OF SPUR 194	SEAL COAT	086606020	\$698,068		N/A		
Pecos	US 385	20.5 MI SOUTH OF SPUR 194	BREWSTER COUNTY LINE	SEAL COAT	086607014	\$794,400		N/A		
Pecos	US 385	SPUR 194	1.6 MI SOUTH OF SPUR 194	SEAL COAT	086606021	\$78,742		N/A		
Reeves	FM 1450	US 285	3 MI EAST OF US 285	SEAL COAT	163901013	\$135,926		N/A		
Reeves	IH 10	6.4 MILES WEST OF REEVES CO LINE	PECOS COUNTY LINE	FACILITY UPGRADES TO MEET FREEWAY STANDARDS	044106035	\$3,377,885		N/A		
Reeves	IH 20	1.7 MILES WEST OF FM 869	PECOS RIVER	IH 20 CRUMB RUBBER SEAL COAT	000307050	\$2,498,635		N/A		
Reeves	IH 20	2.2 MILES EAST OF TOYAH CITY LIMITS	1.7 MILES WEST OF FM 869	IH 20 CRUMB RUBBER SEAL COAT	000306087	\$1,112,469		N/A		

ODESSA DISTRICT

County	Highway	From	To	Description	CSJ	Estimated Construction Cost	Improves Safety	Improves Connectivity	Expands Economic Opportunity	Improves Pavement Quality
Reeves	SH 17	1 MI SOUTH OF FM 869	IH 10	SEAL COAT	010302032	\$628,982		N/A		
Reeves	SH 17	0.6 MI SOUTH OF IH 20 OVERPASS	1 MI SOUTH OF FM 869	SEAL COAT	010301039	\$579,063		N/A		
Reeves	US 285	5.4 MI NORTH OF FM 2007	PECOS COUNTY LINE	SEAL COAT	013906018	\$560,009		N/A		
Reeves	US 285	IH 20	5.4 MI NORTH OF FM 2007	SEAL COAT	013905041	\$467,066		N/A		
Reeves	US 285	SH 302	BI 20-B	SEAL COAT	013904043	\$694,495		N/A		
Reeves	IH 10	0.6 MI WEST OF FM 3078	5.5 MI EAST OF FM 3078	UPGRADE TO STANDARD FREEWAY	044109044	\$10,000,000		N/A		
Upton	RL S0	REAGAN COUNTY LINE RRMP 810.4	CRANE COUNTY LINE RRMP 843.6	REHABILITATION OF SOUTH ORIENT RR TO 25 MPH TRACK SPEEDS	710606001	\$15,000	N/A	N/A	N/A	N/A
Ward	FM 1219	3.4 MI SOUTH OF IH 20	7.4 MI SOUTH OF IH 20	SEAL COAT	137002021	\$155,688		N/A		
Ward	FM 1219	SPUR 57	3.4 MI SOUTH OF IH 20	SEAL COAT	137002020	\$164,959		N/A		
Ward	IH 20	PECOS RIVER	1.28 MILES WEST OF FM 1927	IH 20 CRUMB RUBBER SEAL COAT	000402057	\$2,455,383		N/A		
WINKLER	SH 302	SH 18	ECTOR COUNTY LINE	PAVEMENT OVERLAY, ADD TURN LANES	046306025	\$7,110,749				

2015 Planned Projects - Odessa District



PARIS DISTRICT

County	Highway	From	To	Description	CSJ	Estimated Construction Cost	Improves Safety	Improves Connectivity	Expands Economic Opportunity	Improves Pavement Quality
Delta	CR	CR 215-3	AT LAKE CREEK	REPLACE BRIDGE AND APPROACHES	090131128	\$292,000		N/A		
Delta	CR	@ DRAW CREEK	CR 170 (AA0170-001)	REPLACE BRIDGE AND APPROACHES	090131118	\$221,000		N/A		
Delta	CR	CR 215-2	AT LAKE CREEK TRIBUTARY	REPLACE BRIDGE AND APPROACHES	090131126	\$221,000				
Delta	FM 1533	FM 128	FM 1530	REHAB EXISTING ROADWAY	074904011	\$2,160,556		N/A		
Delta	FM 71	HUNT COUNTY LINE	HOPKINS COUNTY LINE	SEAL COAT	146602009	\$130,290		N/A		
Delta	SH 19	@ BRUSHY CREEK	.	REPLACE BRIDGE AND APPROACHES	052501020	\$2,208,000		N/A		
Fannin	CR	CR 493-01 (FCR 2810)	AT SHOOTER CREEK	BRIDGE REPLACEMENT	090132080	\$176,800		N/A		
Fannin	CR	CR 451-1 (FCR 2145)	AT MUD BRANCH	REPLACE BRIDGE AND APPROACHES	090132070	\$221,000		N/A		
Fannin	FM 1396	SH 78	CR 2289	SEAL COAT	197901012	\$263,100		N/A		
Fannin	FM 1753	GRAYSON COUNTY LINE	FM 274	SEAL COAT	170902019	\$249,000		N/A		
Fannin	FM 271	SH 78	FM 68	SEAL COAT	069002013	\$270,630		N/A		
Fannin	FM 68	SH 78	SH 34	SEAL COAT	062001016	\$127,290		N/A		
Fannin	US 69	SH 121	HUNT COUNTY LINE	TEXTURIZE SHOULDERS (ROLLED IN OR MILLED IN), CENTERLINE	020203039	\$37,255		N/A		N/A
Fannin	US 82	0.5 MILES WEST OF SH 121	SH 78 (0.478 MI EAST OF	ADD TWO LANES WITH SHOULDERS	004520018	\$6,500,000				
Fannin	US 82	0.478 MI E OF SH 78	FM 100	ADD TWO LANES WITH SHOULDERS	004521011	\$38,000,000				

PARIS DISTRICT

County	Highway	From	To	Description	CSJ	Estimated Construction Cost	Improves Safety	Improves Connectivity	Expands Economic Opportunity	Improves Pavement Quality
Fannin	US 82	FM 100	0.5 MILES EAST OF SH 56	WIDEN FROM 2-LANE TO 4-LANE	004521012	\$5,580,000				
Fannin	US 82	SH 78	LAMAR COUNTY LINE	TEXTURIZE SHOULDERS (ROLLED IN OR MILLED IN), CENTERLINE	004521013	\$72,209		N/A		N/A
Franklin	FM 71	SH 37	1.16 MILES WEST OF TITUS C/L	REHAB EXISTING ROADWAY	054607013	\$3,673,453		N/A		
Franklin	SH 37	RED RIVER COUNTY LINE	BU 37	SEAL COAT	018905047	\$351,240				
Grayson	FM 120	END OF STATE MAINTENANCE	US 289	SEAL COAT	072804010	\$120,000		N/A		
Grayson	FM 121	3.03 MILES E OF SH 289	1.70 MILES W OF FM 3356	IMPROVE ALIGNMENT	072901040	\$1,600,000		N/A		
Grayson	FM 121	JIM JONES ROAD	FM 3356	WIDEN NON-FREEWAY	072901039	\$5,470,000				
Grayson	FM 121	AT WEST FORK OF PILOT GROVE CREEK	.	REPLACE BRIDGE AND APPROACHES	072902026	\$734,400		N/A		
Grayson	FM 121	SH 289	0.906 MI WEST OF US 75	WIDEN ROADWAY	072901037	\$2,470,345		N/A		
Grayson	FM 1417	US 82	TAYLOR STREET	WIDEN NON-FREEWAY	245501031	\$6,220,000				
Grayson	FM 1753	FM 120	FM 1897	SEAL COAT	031603009	\$273,000		N/A		
Grayson	FM 1753	FM 1897	FANNIN COUNTY LINE	SEAL COAT	170901008	\$18,000		N/A		
Grayson	FM 1897	END OF STATE MAINTENANCE	US 69	SEAL COAT	072803013	\$168,000		N/A		
Grayson	FM 902	US 377	SH 289	REHAB EXISTING ROADWAY	051001026	\$6,200,597		N/A		
Grayson	FM 902	SH 5	SH 11	SEAL COAT	051002030	\$240,000		N/A		

PARIS DISTRICT

County	Highway	From	To	Description	CSJ	Estimated Construction Cost	Improves Safety	Improves Connectivity	Expands Economic Opportunity	Improves Pavement Quality
Grayson	SH 289	1.4 MI N OF FM 406	COLLIN COUNTY LINE	TEXTURIZE SHOULDERS (ROLLED IN OR MILLED IN), CENTERLINE	009101047	\$117,570		N/A		N/A
Grayson	SH 56	0.376 MILES EAST OF US 75	FANNIN COUNTY LINE	TEXTURIZE SHOULDERS (ROLLED IN OR MILLED IN), CENTERLINE	004504064	\$47,126		N/A		N/A
Grayson	US 377	FM 902	DENTON COUNTY LINE	CENTERLINE TEXTURING	008107022	\$92,508		N/A		N/A
Grayson	US 75	LOY LAKE ROAD	US 82	ADD WEAVING LANE	004718071	\$500,000				
Grayson	US 75	@ FM 84	.	INSTALL TRAFFIC SIGNAL	004718070	\$175,000		N/A		N/A
Grayson	US 82	COOKE COUNTY LINE	FM 1417	TEXTURIZE SHOULDERS (ROLLED IN OR MILLED IN), CENTERLINE	004518034	\$189,349		N/A		N/A
Hopkins	CR	CR 528-1	AT SULPHUR RIVER TRIBUTARY	REPLACE BRIDGE AND APPROACHES	090128061	\$198,900		N/A		
Hopkins	FM 69	FM 900	IH 30	SEAL COAT	076601028	\$339,000		N/A		
Hopkins	FM 69	AT LITTLE CANEY CREEK	.	REPLACE BRIDGE & APPROACHES	076601021	\$489,600		N/A		
Hopkins	FM 71	DELTA COUNTY LINE	FM 2653	SEAL COAT	146603005	\$60,000		N/A		
Hopkins	FM 71	SH 19	FM 3236	REHAB EXIST ROAD	054606017	\$2,461,090		N/A		
Hopkins	FM 71	SPUR 71	FM 3505	SEAL COAT	054605013	\$92,280		N/A		
Hopkins	FM 71	FM 2653	SPUR 71	SEAL COAT	054604019	\$132,000		N/A		
Hopkins	FM 900	AT W GREENWOOD CREEK	.	REHABILITATE BRIDGE & APPROACHES	068005008	\$489,600		N/A		
Hopkins	IH 30	SH 19	TEXAS AVE IN SULPHUR SPRINGS	TEXTURIZED SHOULDERS (ROLLED IN OR MILLED IN)	000909099	\$99,094		N/A		N/A

PARIS DISTRICT

County	Highway	From	To	Description	CSJ	Estimated Construction Cost	Improves Safety	Improves Connectivity	Expands Economic Opportunity	Improves Pavement Quality
Hopkins	IH 30	TEXAS AVE IN SULPHUR SPRINGS	SL 301	TEXTURIZE SHOULDERS (ROLLED IN OR MILLED IN)	001002091	\$27,324		N/A		N/A
Hopkins	IH 30	ON IH 30, 1 MILE EAST OF CUMBY	.	CONSTRUCTION OF SAFETY REST AREA	000909081	\$15,000,000				
Hopkins	SH 11	0.419 MI SE OF COUNTY LINE	COUNTY ROAD 4737	WIDEN ROADWAY	008302048	\$4,733,622				
Hunt	FM 118	SS 118	FM 512	REHAB EXISTING ROADWAY	172501011	\$3,010,830		N/A		
Hunt	FM 1570	SH 66	SH 34	SEAL COAT	265901009	\$179,280		N/A		
Hunt	FM 2101	FM 1564	FM 2947	SEAL COAT	203501020	\$279,090		N/A		
Hunt	FM 513	US 69	RAINS COUNTY LINE	SEAL COAT	184901010	\$198,000		N/A		
Hunt	FM 513	FM 499	IH 30 SOUTH FRONTAGE ROAD	REHAB EXISTING ROADWAY	076802020	\$650,000		N/A		
Hunt	FM 71	DELTA COUNTY LINE	BU 224B	SEAL COAT	146601009	\$67,950		N/A		
Hunt	IH 30	SH 24 (SFR)	HOPKINS COUNTY LINE	SEAL COAT	000913156	\$225,000				
Hunt	IH 30	FM 513	IH 30 SOUTH FRONTAGE ROAD	REHAB EXISTING ROADWAY	000913158	\$350,000				
Hunt	SH 276	SH 34	RAINS COUNTY LINE	SEAL COAT	064101035	\$211,200				
Hunt	SH 66	COLLIN COUNTY LINE	US 69	SEAL COAT	000906050	\$366,000				
Hunt	US 69	FM 513 N	RAINS COUNTY LINE	OVERLAY	020302043	\$1,210,860				
Lamar	CR	AT CANE CREEK	CR 510-1	REPLACE BRIDGE AND APPROACHES	090129065	\$397,800		N/A		

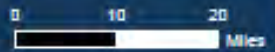
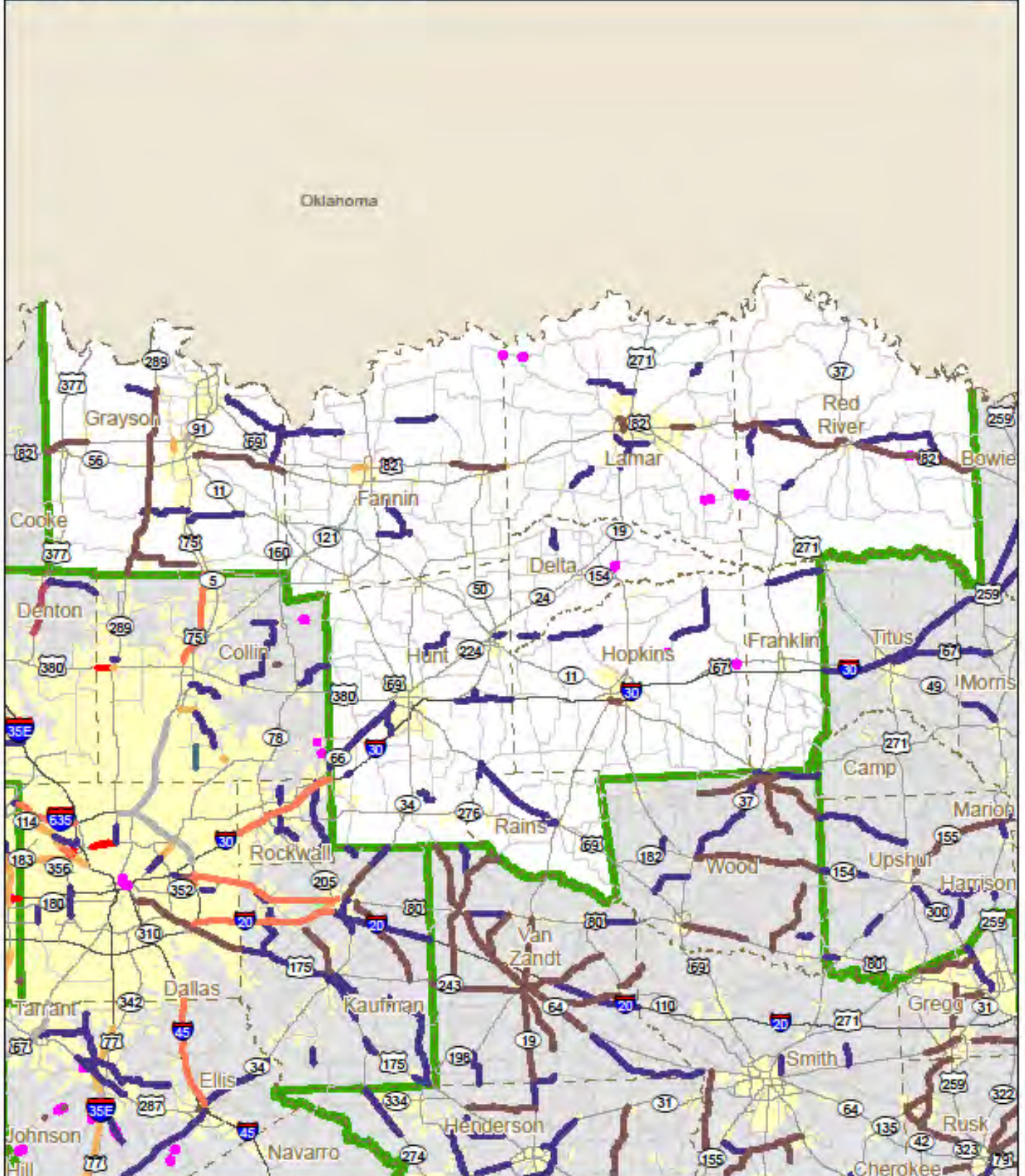
PARIS DISTRICT

County	Highway	From	To	Description	CSJ	Estimated Construction Cost	Improves Safety	Improves Connectivity	Expands Economic Opportunity	Improves Pavement Quality
Lamar	CR	CR 434-1	@ HICKORY CREEK	REPLACE BRIDGE AND APPROACHES	090129077	\$176,800		N/A		
Lamar	CR	CR 541-2	AT TRIBUTARY OF ROWDY CREEK	REPLACE BRIDGE AND APPROACHES	090129078	\$221,000		N/A		
Lamar	CS	CR E055-1	AT CANE CREEK	REPLACE BRIDGE AND APPROACHES	090129056	\$442,000		N/A		
Lamar	FM 1184	@ JUSTISS CREEK	.	REPLACE BRIDGE AND APPROACHES	131901017	\$326,400		N/A		
Lamar	FM 1499	SS 1499	US 271	SEAL COAT	145401020	\$212,100		N/A		
Lamar	FM 1501	@ BRUSHY CREEK	.	REPLACE BRIDGE AND APPROACHES	129201002	\$326,400		N/A		
Lamar	FM 1501	@ WEST BRUSHY CREEK	.	REPLACE BRIDGE AND APPROACHES	129201001	\$326,400		N/A		
Lamar	FM 195	2 MILES SOUTH OF FM 906	FM 906	SEAL COAT	073002050	\$60,000		N/A		
Lamar	FM 197	@ COLLARD CREEK	.	REPLACE BRIDGE AND APPROACHES	076901026	\$326,400		N/A		
Lamar	FM 2122	FM 1506	FM 137	SEAL COAT	200301007	\$147,600		N/A		
Lamar	FM 79	@ E. FORK SLOUGH CREEK	.	REPLACE BRIDGE AND APPROACHES	068802055	\$217,600		N/A		
Lamar	FM 79	FANNIN COUNTY LINE	US 82	TEXTURIZE SHOULDERS AND CENTERLINE	068802056	\$11,078		N/A		N/A
Lamar	SH 19	SL 286	FM 2036	OVERLAY	013606049	\$2,677,752				
Lamar	SL 286	FM 905	TEXAS NORTHEASTERN RAILROAD	OVERLAY EXISTING HIGHWAY	169001112	\$2,409,719				
Lamar	US 271	SL 286	RED RIVER COUNTY LINE	SEAL COAT	022101073	\$425,160				

PARIS DISTRICT

County	Highway	From	To	Description	CSJ	Estimated Construction Cost	Improves Safety	Improves Connectivity	Expands Economic Opportunity	Improves Pavement Quality
Lamar	US 82	MT OLIVE ROAD	DIVISION STREET	TEXTURIZED SHOULDERS	004509099	\$7,293		N/A		N/A
Rains	SH 276	0.17 MI E FM 513	US 69	SEAL COAT	184903020	\$342,000				
Rains	US 69	HUNT COUNTY LINE	FM 3299	HOT MIX OVERLAY	020303042	\$4,025,140				
Red River	CS	ON PECAN STREET IN CLARKSVILLE	@ DELAWARE CREEK	REPLACE BRIDGE AND APPROACHES	090127029	\$435,000		N/A		
Red River	FM 114	US 82	BOWIE COUNTY LINE	SEAL COAT	072201022	\$504,000		N/A		
Red River	FM 1149	FM 1149	AT DRAIN CREEK	BRIDGE REPLACEMENT	129203007	\$652,800		N/A		
Red River	FM 2573	US 82	US 82	SEAL COAT	004510019	\$261,000		N/A		
Red River	FM 410	US 82	FM 411	SEAL COAT	072202037	\$248,160		N/A		
Red River	FM 410	FM 411	US 271	SEAL COAT	077202016	\$105,840		N/A		
Red River	US 82	@ KICKAPOO CREEK	.	REPLACE BRIDGE AND APPROACHES	004601061	\$2,796,800				
Red River	US 82	LAMAR COUNTY LINE	SH 37	TEXTURIZE SHOULDERS & CENTERLINE	004512079	\$61,964		N/A		N/A
Red River	US 82	FM 114	BOWIE COUNTY LINE	CENTERLINE_TEXTURIZING	004601060	\$66,231		N/A		N/A

2015 Planned Projects - Paris District



PHARR DISTRICT

County	Highway	From	To	Description	CSJ	Estimated Construction Cost	Improves Safety	Improves Connectivity	Expands Economic Opportunity	Improves Pavement Quality
Brooks	SH 285	@ FM 1329	.	MODERNIZE INTERSECTION FLASHING BEACON	048202032	\$53,100		N/A		N/A
Brooks	US 281	US 281	448 FT E OF BUS 281	DRAINAGE IMPROVEMENTS	025504085	\$1,571,283		N/A		
Cameron	BU 83-S	FM 800	US 77/83	SEAL COAT	003906042	\$390,948	N/A	N/A		
Cameron	CR	CCWID # 2 CANAL ON LINE 20 ROAD	.5 MI E OF NELSON RD	REPLACE BRDIGE & RECONST APPROACHES	092106249	\$425,185		N/A		
Cameron	CR	STR # AA08-28-001_ DRAINAGE DITCH	KORNEGAY RD	REPLACE BRDIGE & APPROACHES	092106248	\$426,505		N/A		
Cameron	CS	S. PARALLEL CORRIDOR, FM 509	FM 1577 (NEW LOCATION)	CONSRTUCT 2 LANE RURAL	092106252	\$9,565,239	N/A			
Cameron	FM 106	FM 1847 ON GEN BRANT RD, E & S	FM 510	RECONSTRUCT COUNTY ROAD - 2 LANE W/ SHLDRS	224301009	\$17,674,982	N/A	N/A	N/A	N/A
Cameron	FM 1419	FM 3068	FM 511	SEAL COAT	142601045	\$160,641	N/A	N/A		
Cameron	FM 1732	IH 69E	US 281	SEAL COAT	068403018	\$184,740	N/A	N/A		
Cameron	FM 1847	FM 802	SH 48	SEAL COAT	180101048	\$120,184	N/A	N/A		
Cameron	FM 1847	@ EVENTS CENTER	.	INSTALL INTERSECTION FLASHING BEACON, SAFETY LIGHTING AT	180101049	\$54,200		N/A		N/A
Cameron	FM 2519	SH 4	1.693 MI EAST OF SH 4	SEAL COAT	048701011	\$145,850	N/A	N/A		
Cameron	FM 2520	@ TURNER ST.	.	INSTALL INTERSECTION FLASHING BEACON, SAFETY LIGHTING AT	235601023	\$54,200		N/A		N/A
Cameron	FM 3248	IH 69E	FM 1847	SEAL COAT	271701023	\$154,911	N/A	N/A		
Cameron	FM 509	IH 69E	BUS 77	SEAL COAT	236901024	\$84,266	N/A	N/A		

PHARR DISTRICT

County	Highway	From	To	Description	CSJ	Estimated Construction Cost	Improves Safety	Improves Connectivity	Expands Economic Opportunity	Improves Pavement Quality
Cameron	FM 510	SH 100	5.407 MI N OF SH 100	SEAL COAT	077501018	\$233,755	N/A	N/A	\$	
Cameron	FM 510	5.5 MI N OF SH 100	5.407 MI N OF SH 100	SEAL COAT	105703039	\$122,839	N/A	N/A	\$	
Cameron	FM 510	@ GREEN VALLEY DRIVE	.	INSTALL INTERSECTION FLASHING BEACON, SAFETY LIGHTING AT	105703042	\$510,000		N/A	\$	N/A
Cameron	FM 511	@ CALIFORNIA ROAD	.	MODERNIZE INTERSECTION FLASHING BEACON	068402025	\$54,200		N/A	\$	N/A
Cameron	FM 800	BUS 83	TRIMPE LANE	SEAL COAT	113602049	\$80,131	N/A	N/A	\$	
Cameron	FM 800	FM 3067	FM 1479	SEAL COAT	113602050	\$137,722	N/A	N/A	\$	
Cameron	FM 803	IH-69E @ RANCHO VIEJO AVENUE	0.077 MI N OF SH 100	REALIGN & WIDEN TO 4 LANES	113802015	\$12,317,168	N/A	N/A	N/A	N/A
Cameron	FM 803	@ EBONY RD.	.	INSTALL INTERSECTION FLASHING BEACON, SAFETY LIGHTING AT	113801036	\$51,000		N/A	\$	N/A
Cameron	IH 69E	3.0 MI S OF FM 509	0.36 MI S FM 732	SEAL COAT	003908097	\$139,775	N/A	N/A	\$	
Cameron	IH 69E	FM 509	3.0 MI S OF FM 509	SEAL COAT	003907231	\$517,818	N/A	N/A	\$	
Cameron	IH 69E	FM 509	SPUR 54	FY 2015 SEAL COAT PROGRAM	003907235	\$464,142	N/A	N/A	\$	
Cameron	PR 100	@ ESPERANZA ST.	.	INSTALL INTERSECTION FLASHING BEACON, SAFETY LIGHTING AT	033104066	\$54,200		N/A	\$	N/A
Cameron	SH 100	FM 803	FM 1575	OVERLAY	033101041	\$553,468		N/A	\$	
Cameron	SH 100	0.52 MI E OF FM 1847	3.63 MI E OF FM 1847	TEXTURIZE SHOULDERS (PROFILE PAVEMENT MARKERS), CENTERLINE	033101043	\$81,378		N/A	\$	N/A
Cameron	SH 100	IH 69E	FM 803	TEXTURIZE SHOULDERS (PROFILE PAVEMENT MARKERS), CENTERLINE	033101042	\$95,665		N/A	\$	N/A

PHARR DISTRICT

County	Highway	From	To	Description	CSJ	Estimated Construction Cost	Improves Safety	Improves Connectivity	Expands Economic Opportunity	Improves Pavement Quality
Cameron	SH 345	FM 1561	FM 106	SEAL COAT	063001049	\$162,087	N/A	N/A	\$	
Cameron	SH 48	6 MI N OF FM 511	SH 100	SEAL COAT	022007057	\$583,584	N/A	N/A	\$	
Cameron	SL 499	BUS 77	US 77	OVERLAY	113701026	\$484,454		N/A	\$	
Cameron	SL 499	BUS 77	0.9 MI N OF BUS 77	OVERLAY	113702036	\$385,862		N/A	\$	
Cameron	SP 54	BUS 83	US 77	OVERLAY	003920007	\$373,164		N/A	\$	
Cameron	US 281	FM 3248	FM 1421	CONSTRUCT RURAL 4 LANE	022004035	\$12,184,407			\$	
Cameron	US 281	0.05 MI W OF FM 1479	0.24 MI EAST OF FM 506	REHABILITATE AND WIDEN ROADWAY (SUPER 2)	022003028	\$7,536,727			\$	
Cameron	US 281	0.24 MI E OF FM 506	.099 MI E OF HIDALGO/CAMERON CL	REHABILITATE & WIDEN ROADWAY	022003027	\$5,622,786		N/A	\$	
Hidalgo	BU 83-S	FM 2061	US 281	SEAL COAT	003903097	\$213,074	N/A	N/A	\$	
Hidalgo	BU 83-S	HUTTO RD.	FM 88	SEAL COAT	003904119	\$102,221	N/A	N/A	\$	
Hidalgo	BU 83-S	FM 2557	FM 907	SEAL COAT	003904117	\$139,578	N/A	N/A	\$	
Hidalgo	BU 83-S	FM 1423	FM 493	OVERLAY	003904115	\$1,630,717		N/A	\$	
Hidalgo	BU 83-S	US 281	FM 2557	SEAL COAT	003904116	\$176,852	N/A	N/A	\$	
Hidalgo	BU 83-S	FM 88	FM 1015	SEAL COAT	003904120	\$185,949	N/A	N/A	\$	
Hidalgo	BU 83-S	FM 907	FM 1423	SEAL COAT	003904114	\$232,320	N/A	N/A	\$	

PHARR DISTRICT

County	Highway	From	To	Description	CSJ	Estimated Construction Cost	Improves Safety	Improves Connectivity	Expands Economic Opportunity	Improves Pavement Quality
Hidalgo	BU 83-S	@ 7TH ST.	.	INSTALL INTERSECTION FLASHING BEACON, SAFETY LIGHTING AT	003904121	\$54,200		N/A		N/A
Hidalgo	BU 83-S	@ 26TH ST.	.	INSTALL INTERSECTION FLASHING BEACON, SAFETY LIGHTING AT	003903102	\$51,000		N/A		N/A
Hidalgo	CR	STR # AA02-29-002_@ DRAINAGE DITCH	ON MILE 17 1/2 RD	REPLACE BRIDGE & RECONST APPROACHES	092102290	\$374,357		N/A		
Hidalgo	CS	ON INSPIRATION RD., FROM IH 2/US 83	0.15 MILES NORTH OF FM 1924	WIDEN TO 4 LANE DIVIDED - CURB & GUTTER SECTION	092102301	\$11,407,093				
Hidalgo	CS	EDINBURG HIKE & BIKE TRAIL	.	CONSTRUCT EDINBURG HIKE & BIKE TRIAIL	092102316	\$1,608,025		N/A		N/A
Hidalgo	CS	RIO VALLEY SWITCHING CO,DOT 435683W	@ 9TH ST. IN ALAMO	INSTALL FLASHING LIGHT SIGNALS	092102336	\$282,951		N/A		N/A
Hidalgo	FM 1015	@ MILE 13 1/2 N RD.	.	INSTALL INTERSECTION FLASHING BEACON, SAFETY LIGHTING AT	122803040	\$54,200		N/A		N/A
Hidalgo	FM 1423	IH-2	550 FT N OF ELM ST.	SAFETY LIGHTING	142701029	\$71,738		N/A		N/A
Hidalgo	FM 1423	250 FT N OF CURVE RD	650 FT N OF ANDERSON RD. (MILE 15)	SAFETY LIGHTING	142701028	\$79,040		N/A		N/A
Hidalgo	FM 1926	@ HERON AVE.	.	INSTALL INTERSECTION FLASHING BEACON, SAEFTY LIGHTING AT	180401067	\$51,000		N/A		N/A
Hidalgo	FM 1926	@ OXFORD AVENUE	.	INSTALL INTERSECTION FLASHING BEACON, SAFETY LIGHTING AT	180401066	\$51,000		N/A		N/A
Hidalgo	FM 2061	@ JUAN BALLI RD.	.	INSTALL TRAFFIC SIGNAL, SAFETY LIGHTING AT INTERSECTION	193902035	\$150,000		N/A		N/A
Hidalgo	FM 2128	IH 69C	SH 107	SEAL COAT	245001022	\$249,655	N/A	N/A		
Hidalgo	FM 2220	BUS 83	US 83	OVERLAY	209401053	\$463,593		N/A		
Hidalgo	FM 2220	FM 1924	BUS 83	OVERLAY	209401054	\$1,638,391		N/A		

PHARR DISTRICT

County	Highway	From	To	Description	CSJ	Estimated Construction Cost	Improves Safety	Improves Connectivity	Expands Economic Opportunity	Improves Pavement Quality
Hidalgo	FM 2220	@ COVINA AVE.	.	INSTALL INTERSECTION FLASHING BEACON, SAFETY LIGHTING AT	209401057	\$51,000		N/A		N/A
Hidalgo	FM 2221	6.266 MI N OF US 83	FM 492	SEAL COAT	066903019	\$223,466	N/A	N/A		
Hidalgo	FM 2221	US 83	6.266 MI N OF US 83	SEAL COAT	241602005	\$210,755	N/A	N/A		
Hidalgo	FM 2812	FM 493	FM 88	SEAL COAT	283102006	\$99,485	N/A	N/A		
Hidalgo	FM 2812	IH 69C	FM 493	SEAL COAT	283101009	\$232,518	N/A	N/A		
Hidalgo	FM 3071	FM 1925	SH 107	SEAL COAT	309601005	\$81,949	N/A	N/A		
Hidalgo	FM 491	@ MILE 12 N ROAD	.	INSTALL INTERSECTION FLASHING BEACON, SAFETY LIGHTING AT	086101062	\$54,200		N/A		N/A
Hidalgo	FM 492	FM 2221	0.33 MI W OF SH 364 (LA HOMA)	SEAL COAT	086201053	\$48,700	N/A	N/A		
Hidalgo	FM 492	@ 6 MILE ROAD	.	INSTALL INTERSECTION FLASHING BEACON, SAFETY LIGHTING AT	086201054	\$54,200		N/A		N/A
Hidalgo	FM 493	BUS 83	IH 2	SEAL COAT	086301064	\$68,882	N/A	N/A		
Hidalgo	FM 676	SH 107	TAYLOR RD	SEAL COAT	106401033	\$144,701	N/A	N/A		
Hidalgo	FM 907	@ IOWA RD.	.	INSTALL INTERSECTION FLASHING BEACON, SAFETY LIGHTING AT	158601071	\$54,200		N/A		N/A
Hidalgo	FM 907	CURRY RD	250 FT S OF CURVE RD	SAFETY LIGHTING	158601070	\$71,738		N/A		N/A
Hidalgo	IH 2	SH 336	SP 115	REPLACE BRIDGE	003917902	\$3,000,000		N/A		
Hidalgo	IH 2	SH 336, STR# 0039-17-136	SP 115	BRIDGE RAISING	003917901	\$500,000				N/A

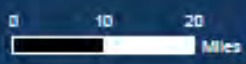
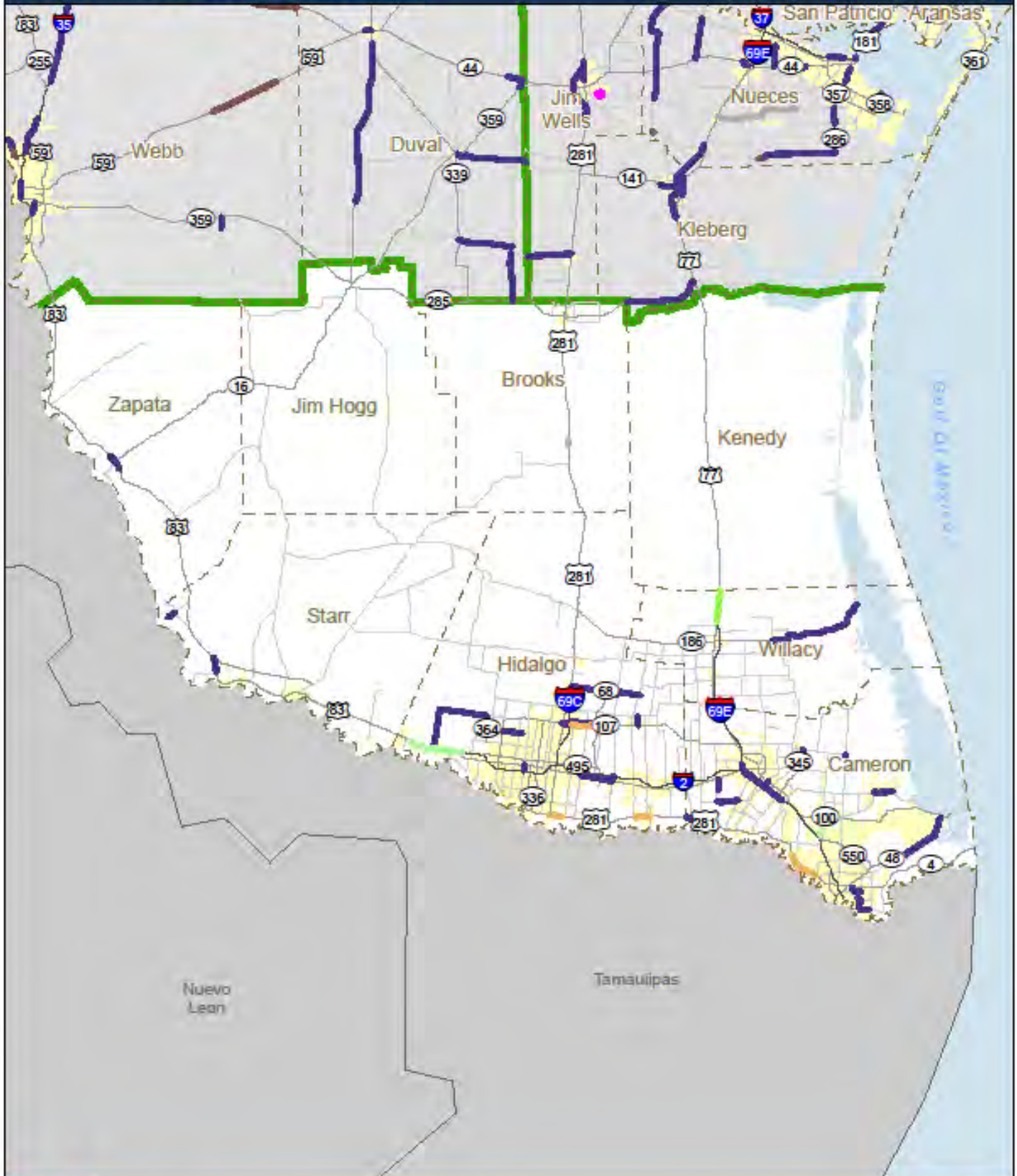
PHARR DISTRICT

County	Highway	From	To	Description	CSJ	Estimated Construction Cost	Improves Safety	Improves Connectivity	Expands Economic Opportunity	Improves Pavement Quality
Hidalgo	IH 2	SH 336, STR# 0039-17-135	SP 115	BRIDGE RAISING	003917900	\$500,000				N/A
Hidalgo	IH 2	@ BENTSEN RD.	.	INSTALL INTERSECTON FLACHING BEACON, SAFETY LIGHTING AT	003917182	\$50,000		N/A		N/A
Hidalgo	IH 2	@ GLASSCOCK RD.	.	INSTALL INTERSECTION FLASHING BEACON, SAFETY LIGHTING AT	003917181	\$50,000		N/A		N/A
Hidalgo	SH 107	BUS 281	US 281	OVERLAY	034201087	\$588,176		N/A		
Hidalgo	SH 107	RAIL ROAD TRACKS	US 281 SQUARE	OVERLAY	052801107	\$134,143		N/A		
Hidalgo	SH 107	EAST OF FM 493	US 281	CONSTRUCT 6 LANE DIVIDED RURAL	034201074	\$16,800,000				
Hidalgo	SH 336	TRENTON RD.	SH 495	OVERLAY	062101101	\$1,488,926		N/A		
Hidalgo	SH 336	SH 495	US 83	OVERLAY	062101102	\$592,467		N/A		
Hidalgo	US 281	FM 88	FM 1015	REHAB AND WIDEN EXISTING ROADWAY	022001025	\$5,522,776				
Hidalgo	US 281	0.45 MI EAST OF SPUR 600	FM 2557 (STEWART RD)	WIDEN TO 4 LANE DIVIDED URBAN WITH OVERPASS AT SH 365	022001023	\$18,024,733				
Hidalgo	US 281	WEST OF 10TH ST	SP 115	FY 2015 OVERLAY PROGRAM	025509092	\$251,967		N/A		
Hidalgo	US 83	0.85 MI E OF FM 886 (EL FARO RD)	232' W OF FM 1427	CONSTRUCT NEW 4 LANE DIVIDED RURAL HIGHWAY FACILITY	003902040	\$42,858,590				
Hidalgo	US 83	232' W OF FM 1427	0.28 MI WEST OF SHOWERS RD	CONSTRUCT NEW 4 LANE DIVIDED RURAL HIGHWAY FACILITY	003917131	\$12,141,410				
Hidalgo	VA	VARIOUS LOCATIONS IN HIDALGO COUNTY	.	CONSTRUCT CURB RAMPS AT VARIOUS LOCATION IN HIDALGO COUNTY	092102318	\$1,500,000		N/A		N/A
Starr	FM 2098	@ CHELE RD	.	INSTALL INTERSECTION FLASHING BEACON, SAFETY LIGHTING AT	194201013	\$51,000		N/A		N/A

PHARR DISTRICT

County	Highway	From	To	Description	CSJ	Estimated Construction Cost	Improves Safety	Improves Connectivity	Expands Economic Opportunity	Improves Pavement Quality
Starr	FM 490	700 FT W OF FM 2844	1200 FT E OF FM 2844	SAFETY LIGHTING	149001014	\$71,738		N/A		N/A
Starr	FM 755	@ LA CARLA LANE	.	INSTALL INTERSECTION FLASHING BEACON, SAFETY LIGHTING AT	110304037	\$51,000		N/A		N/A
Starr	FM 755	FM 755 REALIGNMENT, US 83 N.	FM 755	REALIGNMENT WITH PARTIAL WIDENING TO 4 LANES	110304027	\$13,366,103	N/A	N/A	N/A	N/A
Starr	FS 2098	FM 2098	1.442 MI SOUTH WEST ON FM 2098	SEAL COAT	194202005	\$39,403	N/A	N/A		
Starr	US 83	LOS OLMOS	EAST "Y" SPLIT	OVERLAY	003901083	\$900,272		N/A		
Starr	US 83	FM 650	0.25 MI. S OF LOMA BLANCA (CR 101)	SEAL COAT	003806044	\$264,209	N/A	N/A		
Starr	US 83	@ FRANCISCO CHAPA RD.	.	INSTALL INTERSECTION FLASHING BEACON, SAFETY LIGHTING AT	003901086	\$51,000		N/A		N/A
Starr	US 83	@ GARCENO RD.	.	INSTALL INTERSECTION FLASHING BEACON, SEFETY LIGHTING AT	003807066	\$51,000		N/A		N/A
Starr	US 83	@ EAGLE RD.	.	INSTALL INTERSECTION FLASHING BEACON, SAFETY LIGHTING AT	003807065	\$69,000		N/A		N/A
Willacy	FM 490	@ FM 1425	.	MODERNIZE INTERSECTION FLASHING BEACON	143001024	\$54,200		N/A		N/A
Willacy	SH 186	0.155 MI E OF FM 2209	15.96 MI EAST OF FM 2209	SEAL COAT	043305023	\$477,858	N/A	N/A		
Willacy	SH 186	CR 465	RM 564 + 0.9	TEXTURIZE SHOULDERS, CENTERLINE TEXTURING	043305024	\$178,406		N/A		N/A
Zapata	SH 16	JIM HOGG CL	20TH ST.	TEXTURIZE SHOULDERS, CENTERLINE TEXTURING	051707042	\$314,336		N/A		N/A
Zapata	US 83	CURB & GUTTER	VALENO BRIDGE	OVERLAY	003804030	\$1,170,409		N/A		

2015 Planned Projects - Pharr District



SAN ANGELO DISTRICT

County	Highway	From	To	Description	CSJ	Estimated Construction Cost	Improves Safety	Improves Connectivity	Expands Economic Opportunity	Improves Pavement Quality
Coke	SH 158	STERLING COUNTY LINE	SH 208	CENTERLINE TEXTURING	040602031	\$134,875				
Coke	SH 208	SH 158 13.67 MI W OF	TOM GREEN COUNTY LINE	CENTERLINE TEXTURING	045401046	\$93,000				
Concho	US 87	MCCULLOCH COUNTY LINE	MCCULLOCH COUNTY LINE	CENTERLINE TEXTURING	007005024	\$84,465				
Crockett	US 190	SH 137	SH 163	SEAL COAT	055810035	\$1,811,032				
Crockett	US 190	SH 163	Schleicher County Line	SEAL COAT	055811016	\$1,262,748				
Edwards	RM 335	SH 41	16.3 MI S OF SH 41	CENTERLINE AND SHOULDER TEXTURING	083001018	\$165,641				
Edwards	US 377	30.9 MI N OF VAL VERDE COUNTY LINE	9.6 MI N OF VAL VERDE COUNTY LINE	CENTERLINE AND SHOULDER TEXTURING	020103027	\$216,219				
Glasscock	RM 33	SH 158	REAGAN COUNTY LINE	CENTERLINE AND SHOULDER TEXTURING	055807015	\$149,763				
Glasscock	US 87	HOWARD COUNTY LINE	STERLING COUNTY LINE	SEAL COAT (TRAVEL LANES ONLY)	006902027	\$248,880				
Irion	RL S0	TOM GREEN COUNTY LINE RRMP 735.1	REAGAN COUNTY LINE RRMP 776.9	REHABILITATION OF SOUTH ORIENT RR TO 25 MPH TRACK SPEEDS	710708001	\$15,000				
Irion	US 67	20.6 MI SOUTH OF TOM GREEN CO LINE	30.8 MI SOUTH OF TOM GREEN CO LINE	CENTERLINE TEXTURING	007703029	\$64,000				
Irion	US 67	10.2 MI SOUTH OF TOM GREEN CO LINE	30.8 MI SOUTH OF TOM GREEN CO LINE	CENTERLINE TEXTURING	007705029	\$64,000				
Irion	US 67	30.8 MI SOUTH OF TOM GREEN CO LINE	REAGAN COUNTY LINE	ADD PASSING LANES	007702031	\$7,748,845				
Irion	US 67	20.6 MI SOUTH OF TOM GREEN CO LINE	30.8 MI SOUTH OF TOM GREEN CO LINE	ADD PASSING LANES	007703030	\$7,555,495				
Irion	US 67	10.2 MI SOUTH OF TOM GREEN CO LINE	20.6 MI SOUTH OF TOM GREEN CO LINE	ADD PASSING LANES	007704031	\$5,551,102				

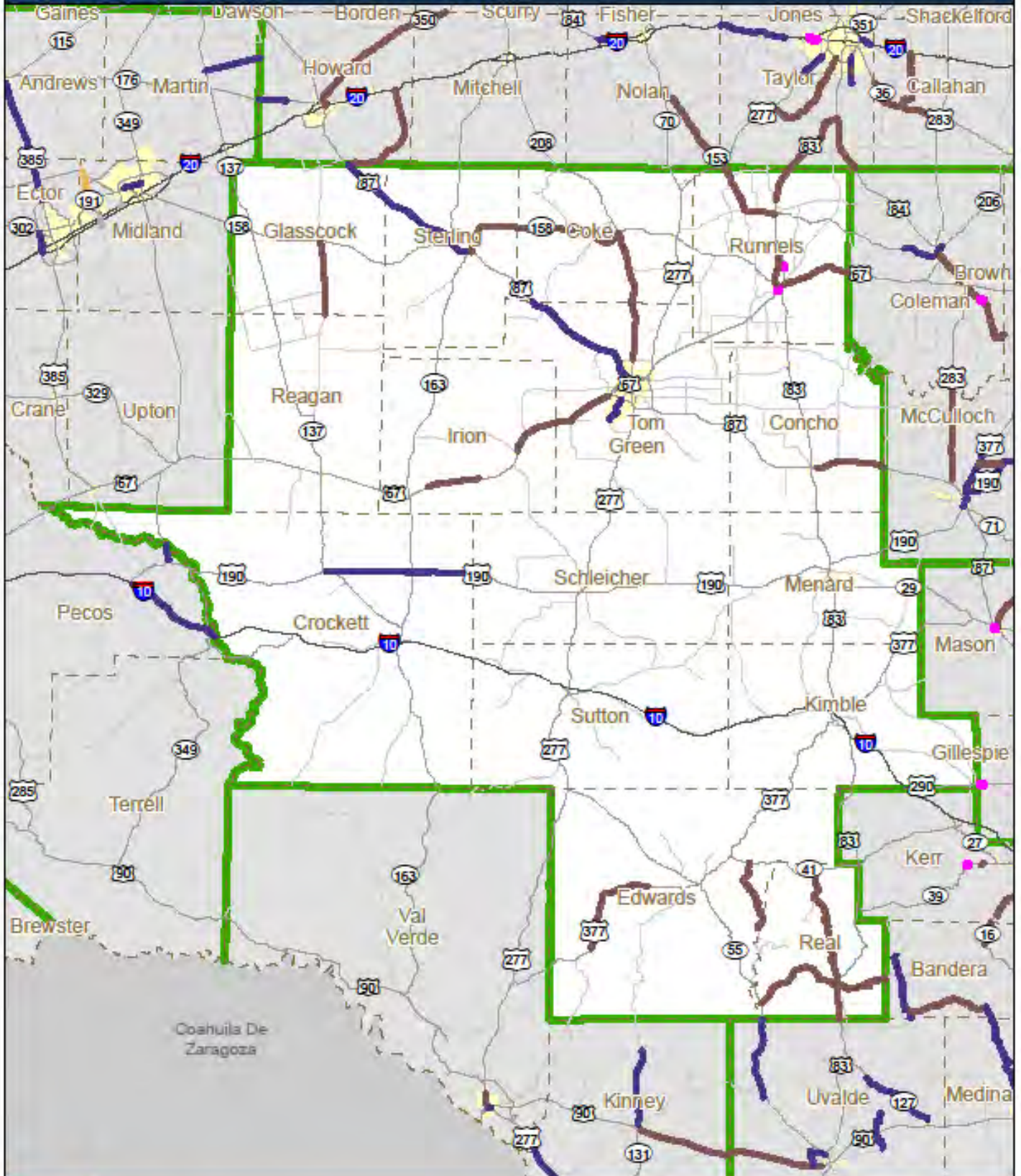
SAN ANGELO DISTRICT

County	Highway	From	To	Description	CSJ	Estimated Construction Cost	Improves Safety	Improves Connectivity	Expands Economic Opportunity	Improves Pavement Quality
Irion	US 67	TOM GREEN COUNTY LINE	10.2 MI SOUTH OF TOM GREEN CO LINE	ADD PASSING LANES	007705030	\$6,306,567				
Reagan	RL S0	IRION COUNTY LINE RRMP 776.9	UPTON COUNTY LINE RRMP 810.4	REHABILITATION OF SOUTH ORIENT RR TO 25 MPH TRACK SPEEDS	710707001	\$15,000				
Real	RM 336	SH 41	US 83	CENTERLINE AND SHOULDER TEXTURING	055401032	\$268,026				
Real	RM 337	0.5 MILES WEST OF US 83	US 83	GRADING, BASE AND SURFACING	079201031	\$600,000				
Real	RM 337	11.4 MI W OF BANDERA COUNTY LINE	BANDERA COUNTY LINE	CENTERLINE AND SHOULDER TEXTURING	079202017	\$120,853				
Real	RM 337	SH 55	US 83	CENTERLINE AND SHOULDER TEXTURING	079201030	\$212,917				
Real	US 83	RM 336	RM 337 IN LEAKEY	GRADING, BASE AND SURFACING	003605033	\$2,410,000				
Real	US 83	RM 337 IN LEAKEY	FM 1120	GRADING, BASE AND SURFACING	003606021	\$1,270,000				
Real	US 83	FM 1120	UVALDE COUNTY LINE	CENTERLINE TEXTURING	003606027	\$38,658				
Runnels	CR	1.25 MI W OF US 83	.	REPLACE BRIDGE AND APPROACHES	090713011	\$550,000				
Runnels	FM 2887	US 83	SH 158	CENTERLINE AND SHOULDER TEXTURING	003406013	\$79,235				
Runnels	SH 153	TAYLOR COUNTY LINE	US 83	CENTERLINE AND SHOULDER TEXTURING	065003029	\$154,873				
Runnels	US 67	AT COLORADO RIVER	.	REPLACE BRIDGE DECK	015801076	\$2,269,657				
Runnels	US 67	COLEMAN COUNTY LINE	12.9 MI S OF COLEMAN COUNTY LINE	CENTERLINE TEXTURING	007801036	\$79,461				
Runnels	US 83	AT ELM CREEK AND AT RAILROAD/FM 382		REPLACE BRIDGE DECKS	003405039	\$8,865,133				

SAN ANGELO DISTRICT

County	Highway	From	To	Description	CSJ	Estimated Construction Cost	Improves Safety	Improves Connectivity	Expands Economic Opportunity	Improves Pavement Quality
Runnels	US 83	TAYLOR COUNTY LINE	6.9 MI S OF TAYLOR COUNTY LINE	CENTERLINE TEXTURING	003403017	\$42,613				
Sterling	CR	0.4 MI S OF US 87	.	REPLACE BRIDGE AND APPROACHES	090711005	\$450,000				
Sterling	SH 158	US 87	COKE COUNTY LINE	CENTERLINE TEXTURING	040601019	\$79,000				
Sterling	US 87	GLASSCOCK COUNTY LINE	SH 163 IN STERLING CITY	SEAL COAT (TRAVEL LANES ONLY)	006903056	\$1,824,824				
Tom Green	RL S0	DOT CROSSING 18 771 H RRMP 721.52	IRION COUNTY LINE RRMP 735.1	REPLACE JOINTED RAIL AND TIES, RECONSTRUCT GRADE CROSSINGS	710709008	\$2,500,000				
Tom Green	RM 584	0.12 MILES SOUTH OF SL 306	5.27 MILES SOUTH OF SL 306	ACP OVERLAY	257401044	\$3,700,000	N/A	N/A	N/A	N/A
Tom Green	SH 208	COKE COUNTY LINE	FM 2105	CENTERLINE AND SHOULDER TEXTURING	045402052	\$119,461				
Tom Green	US 67	0.5 MI S OF FM 2288	IRION COUNTY LINE	CENTERLINE TEXTURING	007706092	\$69,205				
Tom Green	US 87	33RD STREET	US 67	ACP OVERLAY	006907103	\$2,700,001	N/A	N/A	N/A	N/A
Tom Green	US 87	9.8 MI SOUTH OF COKE COUNTY LINE	33RD STREET IN SAN ANGELO	SEAL COAT (TRAVEL LANES AND FRONTAGE ROADS IN GRAPE CREEK)	006907104	\$1,317,257				
Tom Green	US 87	COKE COUNTY LINE	9.8 MI SOUTH OF COKE COUNTY LINE	SEAL COAT (TRAVEL LANES ONLY)	006906033	\$892,977				
Tom Green	VA	VARIOUS ROADWAYS IN SJT DISTRICT	.	UPGRADE SIGNALS AND ILLUMINATION	090700161	\$500,000				
Tom Green	VA	VARIOUS ROADWAYS IN SJT DISTRICT	.	PAVEMENT MARKINGS	090700162	\$900,000				

2015 Planned Projects - San Angelo District



0 10 20 Miles

SAN ANTONIO DISTRICT

County	Highway	From	To	Description	CSJ	Estimated Construction Cost	Improves Safety	Improves Connectivity	Expands Economic Opportunity	Improves Pavement Quality
Atascosa	IH 37	1.1 MI SOUTH OF US 281	0.2 MI NORTH OF SP 199	INSTALL PROTECTION AND WIDEN PAVED SHOULDER	007310051	\$910,375		N/A	\$	N/A
Atascosa	IH 37	0.4 MI SOUTH OF US 281	0.2 MI SOUTH OF FM 541	WIDEN ROADWAY TO ADD SHOULDERS	007305068	\$815,788		N/A	\$	
Atascosa	SH 16	0.2 MI SOUTH OF SP 282	SH 97	RESTORE EXISTING ROADWAY	061302058	\$3,000,001			\$	
Atascosa	SH 16	CR 328	MCMULLEN COUNTY LINE	TEXTURIZE SHOULDERS AND CENTERLINE	051701045	\$353,390		N/A	\$	N/A
Atascosa	SH 97	IH 37	WILSON COUNTY LINE	RESTORE EXISTING ROADWAY	032803034	\$7,000,000			\$	
Atascosa	US 281	BEXAR COUNTY LINE	0.443 MI N OF FM 3006	SAFETY TREAT FIXED OBJECTS	007303063	\$123,068		N/A	\$	N/A
Atascosa	US 281A	IH 37	ATASCOSA/LIVE OAK COUNTY LINE	SEAL COAT AND PAVEMENT MARKINGS	007313010	\$590,000			\$	
Atascosa	US281A	IH 37	FM 1099	RESTORE EXISTING ROADWAY AND OPERATIONAL IMPROVEMENTS AT	007313009	\$2,050,030			\$	
Atascosa	SH 97	0.6 MILES EAST OF BURNETT AVE	SH 16	REHAB AND WIDEN ROADWAY TO PROVIDE PASSING LANES AND	032805037	\$14,046,785			\$	
Atascosa	SH 16	0.951 MI N OF CR 306	0.937 MI S OF FM 3350	PLACE INVERTED PROFILE PAVEMENT MARKINGS ALONG EDGELINES	061302057	\$167,478		N/A	\$	N/A
Bandera	FM 462	FM 470 (TARPLEY)	BANDERA/MEDINA C/L	SEAL COAT AND PAVEMENT MARKINGS	084803013	\$60,000			\$	
Bandera	FM 470	RM 187	0.1 MI. WEST OF FM 462	SEAL COAT AND PAVEMENT MARKINGS	079204046	\$530,000			\$	
Bandera	FM 470	RM 187	FM 462	INSTALL ADVANCE WARNING SIGNS, FLATTEN SIDE SLOPES, MBOF,&	079204045	\$641,308		N/A	\$	N/A
Bandera	RM 187	4 MI N OF RM 337 (LOST MAPLE SNA)	BANDERA/UVALDE COUNTY LINE	SEAL COAT AND PAVEMENT MARKINGS	067802036	\$520,000			\$	
Bandera	SH 16	0.2 MI WEST OF WINANS CROSSING	2.8 MI EAST OF FM 470	SAFETY TREAT FIXED OBJECTS AND WIDEN LANES AND PAVED	029105046	\$2,048,957		N/A	\$	N/A

SAN ANTONIO DISTRICT

County	Highway	From	To	Description	CSJ	Estimated Construction Cost	Improves Safety	Improves Connectivity	Expands Economic Opportunity	Improves Pavement Quality
Bandera	SH 16	KERR COUNTY LINE	0.6 MI S OF MESA VERDE ROAD	SAFETY TREAT FIXED OBJECTS AND WIDEN NARROW BRIDGE	029104025	\$335,821		N/A		N/A
Bandera	SH 16	KERR COUNTY LINE	FM 2107	WIDEN NARROW ROADWAY AND ADD SHOULDERS	029104024	\$2,033,221		N/A		
Bexar	CR	ON BULVERDE RD FROM MARSHALL RD	WILDERNESS OAK	RECONSTRUCT AND WIDEN TO 4 LANES WITH SHOULDER, PEDESTRIAN	091512509	\$8,097,480		N/A		
Bexar	CR	GROSS LANE AT MEDINA RIVER		REHABILITATE BRIDGE AND APPROACHES	091512439	\$534,022		N/A		N/A
Bexar	CS	IN KIRBY IN FRIENDSHIP PARK	FROM OLD SEGUIN RD TO BINZ ENGLEMAN	CONSTRUCTION OF A HIKE & BIKE TRAIL THROUGH FRIENDSHIP PARK	091512518	\$509,196	N/A	N/A		N/A
Bexar	CS	IN LIVE OAK ON LOOKOUT ROAD	FROM TOEPPERWEIN TO LOOP 1604	RECONSTRUCT ROADWAY AND ADD BIKE LANES & DRAINAGE STRUCTURE	091512538	\$1,158,606		N/A		
Bexar	CS	ON CALLAGHAN RD, FROM IH 410	SPUR 421 (BANDERA RD.)	EXPAND FROM 2 TO 4 LANES, INCLUDING TURN LANES, SIDEWALKS &	091512516	\$10,703,426		N/A		
Bexar	CS	IN SAN ANTONIO ON UTSA BLVD	FROM BABCOCK TO EDWARD XIMENES DR.	EXPAND 2 LANES TO 4 LANES WITH LEFT TURN LANES, BIKE LANES &	091512459	\$10,606,000		N/A		
Bexar	CS	SH 16 (BANDERA RD)	RAYMOND RIMKUS PARK (EVERS ROAD)	CONSTRUCTION OF A HIKE AND BIKE TRAIL ALONG HUEBNER CREEK	091512514	\$933,000	N/A	N/A		N/A
Bexar	FM 1560	SH 16	LOOP 1604	EXPAND FROM 2 TO 4 LANES WITH RAISED MEDIANS, BIKE LANES AND	223001013	\$12,100,000				
Bexar	FM 1560	SH 16	FM 471	TEXTURIZE SHOULDERS AND CENTERLINE	223001015	\$129,989		N/A		N/A
Bexar	FM 1957	SH 211	LOOP 1604	EXPAND FROM 2 LANES TO 4 LANE DIVIDED	210402027	\$37,315,146				
Bexar	FM 2790	MEDINA RIVER_BRIDGE	IH 410 FRONTAGE ROAD	SEAL COAT AND PAVEMENT MARKINGS	174102033	\$110,000				
Bexar	FM 2790	FM 476	SOMERSET ROAD	SEAL COAT AND PAVEMENT MARKINGS	174102032	\$47,000				
Bexar	FM 471	FM 1560	OLD FM 471	EXPAND 2 TO 4 LANE DIVIDED WITH BIKE LANES	084901046	\$15,500,000				

SAN ANTONIO DISTRICT

County	Highway	From	To	Description	CSJ	Estimated Construction Cost	Improves Safety	Improves Connectivity	Expands Economic Opportunity	Improves Pavement Quality
Bexar	FM 471	LP 1604	FM 3487	INSTALL RAISED MEDIAN	084901047	\$569,012		N/A		N/A
Bexar	FM 471	0.1 MI NE OF LOST LANE	LP 1604	ULTRA THIN BONDED WEARING COURSE	084901048	\$1,500,000				
Bexar	FM 476	FM 2790	BEXAR/ATASCOSA C/L	SEAL COAT AND PAVEMENT MARKINGS	174001007	\$45,000				
Bexar	FM 78	AT LP 1604	.	IMPROVE TRAFFIC SIGNAL, ADD LEFT AND RIGHT TURN LANES	002509076	\$2,841,208		N/A		N/A
Bexar	IH 10	AT IH 37	.	TEXTURIZE SHOULDERS (PROFILE PAVEMENT MARKERS)	002502203	\$262,048		N/A		N/A
Bexar	IH 10	AT IH 35	.	TEXTURIZE SHOULDERS (PROFILE PAVEMENT MARKERS)	002502202	\$200,896		N/A		N/A
Bexar	IH 10	0.2 MI WEST OF GRAYTOWN	0.2 MI EAST OF PFEIL	SAFETY LIGHTING	002502201	\$223,128		N/A		N/A
Bexar	IH 37	US 181	1.7 MI S OF US 181	INSTALL CABLE BARRIER SYSTEM IN CENTER MEDIAN	007308170	\$60,000		N/A		N/A
Bexar	IH 37	1.7 MI S OF US 181	ATASCOSA COUNTY LINE	INSTALL CABLE BARRIER SYSTEM IN CENTER MEDIAN	007309033	\$412,348		N/A		N/A
Bexar	IH 410	IH 37	IH 10	MILL,SC,OVERLAY,PLACE MBGF & MILLED-IN RUMBLE STRIPS ALONG	052106135	\$5,707,647		N/A		
Bexar	IH 410	FM 1346	IH 37	SAFETY LIGHTING	052106136	\$1,416,600		N/A		N/A
Bexar	LP 1604	AT SH 151	.	CONSTRUCT INTERCHANGE (SH 151 ML'S OVER LP 1604)	245201057	\$30,500,176				
Bexar	SH 151	LOOP 1604	US 90	INSTALL MEDIAN BARRIER, TEXTURIZE SHOULDERS	350801027	\$1,661,103		N/A		N/A
Bexar	SH 16	LP 1604	BEXAR/ATASCOSA C/L	SEAL COAT AND PAVEMENT MARKINGS	061301060	\$356,116				
Bexar	SH 16	SMITH STREET	ATASCOSA COUNTY LINE	INSTALL MEDIAN BARRIER	061301061	\$486,901		N/A		N/A

SAN ANTONIO DISTRICT

County	Highway	From	To	Description	CSJ	Estimated Construction Cost	Improves Safety	Improves Connectivity	Expands Economic Opportunity	Improves Pavement Quality
Bexar	SH 211	MEDINA C/L, 4.5 MI N OF FM 1957, N	MEDINA C/L, 2.0 MI S OF FM 471	CONSTRUCT TWO LANE RURAL HIGHWAY ON NEW LOCATION	354405001	\$2,600,001				N/A
Bexar	SH 211	FM 1957 (POTRANCO RD), N 2.9 MI	MEDINA C/L	CONSTRUCT TWO LANE RURAL HIGHWAY ON NEW LOCATION	354404002	\$7,000,001				N/A
Bexar	SL 1604	FM 1957 (POTRANCO RD)	FM 471 (CULEBRA RD)	EXPAND TO 4 LANE EXPRESSWAY (4 NON-TOLL LANES)	245201056	\$75,200,000				
Bexar	SL 1604	IH 35	2.413 MI N OF IH 35	SEAL COAT AND PAVEMENT MARKINGS	202002030	\$125,000				
Bexar	SL 1604	IH 37	FM 1937	SEAL COAT AND PAVEMENT MARKINGS	225501079	\$130,000				
Bexar	SL 1604	FM 1937	SH 16	SEAL COAT AND PAVEMENT MARKINGS	147901023	\$525,000				
Bexar	SL 1604	2.413 MI N OF IH 35	MEDINA RIVER	SEAL COAT AND PAVEMENT MARKINGS	245201058	\$85,000				
Bexar	SL 1604	SH 16	1.0 MI S OF SH 16	SAFETY LIGHTING	245201060	\$264,063		N/A		N/A
Bexar	SL 1604	SH 16	FM 1560	SAFETY LIGHTING	245202086	\$375,355		N/A		N/A
Bexar	SP 122	LP 13	IH 410	SAFETY TREAT FIXED OBJECTS, SIGNS & DELINEATION	010002061	\$448,975		N/A		N/A
Bexar	SP 537	US 281	IH 410	ULTRA THIN BONDED WEARING COURSE	025304148	\$1,500,000				
Bexar	US 181	1.3 MI E OF IH 37	IH 37	INSTALL CABLE BARRIER SYSTEM IN CENTER MEDIAN & MILLED-IN	007312011	\$91,385		N/A		N/A
Bexar	US 181	LP 1604	1.3 MI E OF IH 37	INSTALL CABLE BARRIER SYSTEM IN CENTER MEDIAN & MILLED-IN	010002062	\$703,424		N/A		N/A
Bexar	US 181	IH 37	LOOP 1604	INSTALL MEDIAN BARRIER, TEXTURIZE SHOULDERS	010002064	\$1,149,272		N/A		N/A
Bexar	US 281	LP 1604	STONE OAK PARKWAY	EXPAND TO 6 LANE EXPRESSWAY (4 NON-TOLL & 2 MANAGED LANES)	025304146	\$228,000,000				High

SAN ANTONIO DISTRICT

County	Highway	From	To	Description	CSJ	Estimated Construction Cost	Improves Safety	Improves Connectivity	Expands Economic Opportunity	Improves Pavement Quality
Bexar	US 281	LP 1604	BEXAR/ATASCOSA C/L	SEAL COAT AND PAVEMENT MARKINGS	007302069	\$490,000				
Bexar	US 281	STONE OAK PARKWAY	BEXAR / COMAL COUNTY	EXPAND TO 4 LANE EXPRESSWAY (CONSTRUCT-4 NEW MANAGED LANES)	025304138	\$230,000,000				
Bexar	US 281	REDLAND ROAD	SP 537	PLACE INVERTED PROFILE PAVEMENT MARKINGS ALONG EDGELINES	025304145	\$80,507		N/A		N/A
Bexar	US 281	SP 537	NEWELL STREET	PLACE INVERTED PROFILE PAVEMENT MARKINGS ALONG EDGELINES	007308171	\$120,760		N/A		N/A
Bexar	US 281	FM 1937	ATASCOSA COUNTY LINE	INSTALL MEDIAN BARRIER, RESURFACING, TEXTURIZE SHOULDERS	007302070	\$6,811,108		N/A		
Bexar	US 281	AT MULBERRY AND AT ST. MARYS	.	UPGRADE EXISTING TRAFFIC SIGNALS	007308179	\$500,000		N/A		N/A
Bexar	VA	DISTRICTWIDE ITS FY 2015	.	DISTRICTWIDE ITS OPERATION AND MAINTENANCE FY 2015	091500177	\$1,000,000		N/A		N/A
Bexar	VA	VARIOUS LOCATIONS IN BEXAR COUNTY	.	CONSTRUCT CURB RAMPS AT VARIOUS LOCATIONS IN BEXAR COUNTY	091512530	\$1,500,000		N/A		N/A
Bexar	VA	BILLY MITCHELL	DUNCAN	EXTEND 36TH ST ALONG EXISTING WAGNER/TINKER RD-EXPAND TO	091512496	\$6,100,000				
Bexar	VA	DISTRICTWIDE GUIDESIGNS FY15	.	DISTRICTWIDE GUIDESIGNS FY15	091500176	\$750,000				N/A
Bexar	VA	DISTRICTWIDE TRAFFIC CNTRL FY 2015	.	DISTRICTWIDE NON-SITE SPECIFIC TRAFFIC SIGNALS-FY 2015	091500165	\$1,500,000		N/A		N/A
Bexar	VA	ALAMO AREA MPO: IN BEXAR, COMAL,	GUADALUPE & PARTIAL KENDALL COUNTY	ALAMO AREA COMMUTE SOLUTION PGM-FY 2015	091512512	\$267,000	N/A	N/A	N/A	N/A
Bexar	VA	CITY OF SAN ANTONIO	.	SAN ANTONIO MUNICIPAL BIKE SHARE B-CYCLE URBAN CORE	091512536	\$1,249,995	N/A	N/A		N/A
Bexar	VA	VARIOUS LOCATIONS AROUND DOWNTOWN	SAN ANTONIO	LOW IMPACT LANDSCAPING AROUND DOWNTOWN SAN ANTONIO FREEWAY	091512534	\$1,251,785	N/A	N/A		N/A
Bexar	VA	IN THE CITY OF HELOTES	.	IMPROVING OLD TOWN HELOTES - BICYCLE AND PEDESTRIAN	091512537	\$1,563,195		N/A		N/A

SAN ANTONIO DISTRICT

County	Highway	From	To	Description	CSJ	Estimated Construction Cost	Improves Safety	Improves Connectivity	Expands Economic Opportunity	Improves Pavement Quality
Bexar	IH 37	S HACKBERRY STREET	E CESAR E CHAVEZ BLVD	LANDSCAPE DEVELOPMENT	007308180	\$925,000	N/A	N/A	\$	N/A
Bexar	IH 35	0.8 MI S OF US 281	0.1 MI S OF US 281	INSTALL MEDIAN BARRIER, PAVEMENT MARKINGS AND SIGNING	001710271	\$1,702,593			\$	N/A
Comal	FM 1102	FM 306	IH 35	MILL-IN RUMBLESTRIPS ALONG CENTERLINE & SHOULDERS, PAVEMENT	127301033	\$229,467		N/A	\$	N/A
Comal	FM 1102	FM 2439	IH 35 FRONTAGE ROAD	SEAL COAT AND PAVEMENT MARKINGS	127301035	\$25,000			\$	
Comal	FM 1103	IH 35	GUADALUPE COUNTY LINE	MILL-IN RUMBLESTRIPS ALONG CENTERLINE & SHOULDERS, PAVEMENT	126801011	\$10,332		N/A	\$	N/A
Comal	FM 1103	IH 35	GUADALUPE/COMAL COUNTY LINE	TEXTURIZE SHOULDERS AND CENTERLINE	126801012	\$7,059		N/A	\$	N/A
Comal	FM 2439	FM 1102	HAYS/COMAL C/L	SEAL COAT AND PAVEMENT MARKINGS	229302006	\$12,000			\$	
Comal	FM 2673	0.050 MI N OF CRANES MILL	FM 306	PLACE INVERTED PROFILE PAVEMENT MARKINGS ON EDGELINES &	265001023	\$237,750		N/A	\$	N/A
Comal	FM 3009	0.119 MI NORTH OF BAT CAVE	FM 2252	SEAL COAT AND PAVEMENT MARKINGS	310701041	\$220,000			\$	
Comal	FM 3009	FM 1863	FM 2252	PLACE INVERTED PROFILE PAVEMENT MARKINGS ON EDGELINES &	310701040	\$172,674		N/A	\$	N/A
Comal	FM 306	JACOBS CREEK PARK ROAD	IH 35	PLACE INVERTED PROFILE PAVEMENT MARKINGS ON EDGELINES &	172802056	\$411,490		N/A	\$	N/A
Comal	FM 306	FM 3424	JACOBS CREEK PARK ROAD	PLACE INVERTED PROFILE PAVEMENT MARKINGS ALONG EDGELINES	085701030	\$79,805		N/A	\$	N/A
Comal	IH 35	KOHLBERG ROAD	COMAL/HAYES COUNTY LINE	SEAL COAT AND PAVEMENT MARKINGS ON FRONTAGE ROADS	001604110	\$409,000			\$	
Comal	IH 35	FM 725	HAYS COUNTY LINE	MILL-IN RUMBLESTRIPS ALONG CENTERLINE & SHOULDERS, PAVEMENT	001604109	\$154,980		N/A	\$	N/A
Comal	RM 32	BLANCO/COMAL COUNTY LINE	FM 3424	SEAL COAT AND PAVEMENT MARKINGS	051102020	\$330,000			\$	

SAN ANTONIO DISTRICT

County	Highway	From	To	Description	CSJ	Estimated Construction Cost	Improves Safety	Improves Connectivity	Expands Economic Opportunity	Improves Pavement Quality
Comal	SH 46	KENDALL/COMAL C/L	0.7 MI W OF US 281	SEAL COAT AND PAVEMENT MARKINGS	021507023	\$500,000				
Comal	SH 46	COMAL / KENDALL COUNTY LINE	US 281	WIDEN ROADWAY TO PROVIDE PASSING LANES	021507022	\$3,400,000				
Comal	SH 46	KENDALL COUNTY LINE	0.7 MI W OF US 281	PLACE INVERTED PROFILE PAVEMENT MARKINGS ALONG EDGELINES	021507020	\$166,295		N/A		N/A
Comal	SH 46	GUADALUPE COUNTY LINE	SH 46/LP 337	MILL-IN RUMBLESTRIPS ALONG SHOULDERS, PAVEMENT MARKINGS	021601050	\$159,008		N/A		N/A
Comal	SH 46	FM 311	FM 3009	MILL-IN RUMBLESTRIPS ALONG CENTERLINE & SHOULDERS, PAVEMENT	021501040	\$121,964		N/A		N/A
Comal	US 281	BEXAR COUNTY LINE	GUADLUPE RIVER	INSTALL CABLE BARRIER SYSTEM IN CENTER MEDIAN	025303069	\$1,328,267		N/A		N/A
Frio	SH 85	IH 35 BUSINESS	FM 1582	SEAL COAT AND PAVEMENT MARKINGS	030106016	\$450,000				
Frio	US 57	ZAVALA/FRIO COUNTY LINE	FM 140	SEAL COAT AND PAVEMENT MARKINGS	027607030	\$530,001				
Frio	FM 1581	FM 117	CR 4440	WIDEN TO PROVIDE CONTINUOUS LEFT TURN LANE & INTERSECTION	149901028	\$1,065,103				
Guadalupe	FM 1103	COMAL COUNTY LINE	FM 78	MILL-IN RUMBLESTRIPS ALONG CENTERLINE & SHOULDERS, PAVEMENT	126802025	\$196,316		N/A		N/A
Guadalupe	FM 1103	COMAL/GUADALUPE COUNTY LINE	FM 78	TEXTURIZE SHOULDERS AND CENTERLINE	126802026	\$250,000		N/A		N/A
Guadalupe	FM 1518	IH 35	FM 78	MILL-IN CENTERLINE RUMBLESTRIP, REPLACE CENTERLINE PAVEMENT	154201018	\$50,600		N/A		N/A
Guadalupe	FM 20	SH 123	2.86 MI E OF SH 123	SEAL COAT AND PAVEMENT MARKINGS	098701034	\$85,000				
Guadalupe	FM 465	FM 78	IH 10 FRONTAGE ROAD	SEAL COAT AND PAVEMENT MARKINGS	085001023	\$95,000				
Guadalupe	FM 467	FM 775	BS 123	SEAL COAT AND PAVEMENT MARKINGS	085101023	\$455,000				

SAN ANTONIO DISTRICT

County	Highway	From	To	Description	CSJ	Estimated Construction Cost	Improves Safety	Improves Connectivity	Expands Economic Opportunity	Improves Pavement Quality
Guadalupe	FM 539	FM 467	GUADALUPE/WILSON COUNTY LINE	SEAL COAT AND PAVEMENT MARKINGS	223302006	\$175,000				
Guadalupe	FM 78	BEXAR COUNTY LINE	FM 1620	MILL-IN RUMBLESTRIPS ALONG SHOULDERS, PAVEMENT MARKINGS & CONSTRUCT FRONTAGE ROADS AND OPERATIONAL IMPROVEMENTS	002510090	\$312,212		N/A		N/A
Guadalupe	IH 10	SH 46	SH 123 B	OPERATIONAL IMPROVEMENTS	053501072	\$27,500,000				N/A
Guadalupe	SH 123	WILSON COUNTY LINE	FM 477	SAFETY TREAT FIXED OBJECT	036603063	\$137,127		N/A		N/A
Guadalupe	SH 123	HAYS COUNTY LINE	IH 10	MILL-IN RUMBLESTRIPS ALONG CENTERLINE & SHOULDERS, PAVEMENT	036602084	\$458,440		N/A		N/A
Guadalupe	SH 123	HAYS COUNTY LINE	IH 10	TEXTURIZE SHOULDERS AND CENTERLINE	036602087	\$552,587		N/A		N/A
Guadalupe	US 90A	0.6 MI EAST OF SH 123	GONZALES COUNTY LINE	TEXTURIZE CENTERLINE	002504049	\$157,474		N/A		N/A
Guadalupe	VA	IN THE CITY OF SEGUIN	.	JEFFERSON STREET SIDEWALK NETWORK EXPANSION	091546041	\$510,880		N/A		N/A
Guadalupe	VA	IN THE CITY OF SEGUIN	.	COLLEGE STREET/CEDAR STREET SIDEWALK NETWORK EXPANSION	091546040	\$534,923		N/A		N/A
Kendall	IH 10	SH 46	0.4 MI WEST OF US 87	RECONFIGURE RAMPS FRONTAGE ROADS AND INTERSECTIONS	007206071	\$4,900,000				
Kendall	IH 10	.31 MI E OF 473	FM 289	SEAL COAT AND PAVEMENT MARKINGS ON FRONTAGE ROADS	007205087	\$110,000				
Kendall	IH 10	.77 MI W OF US 87	.31 MI W OF US 87	SEAL COAT AND PAVEMENT MARKINGS ON FRONTAGE ROADS	014215025	\$25,000				
Kendall	SH 46	US 87	FM 3351	MILL-IN RUMBLESTRIPS ALONG CENTERLINE & SHOULDERS, PAVEMENT	021506032	\$290,244		N/A		N/A
Kendall	SH 46	BANDERA COUNTY LINE	IH 10	TEXTURIZE SHOULDERS AND CENTERLINE	104202020	\$176,482		N/A		N/A
Kerr	LP 534	IH 10 FRONTAGE ROAD	SH 173	SEAL COAT & PAVMENT MARKINGS	336201014	\$311,000				

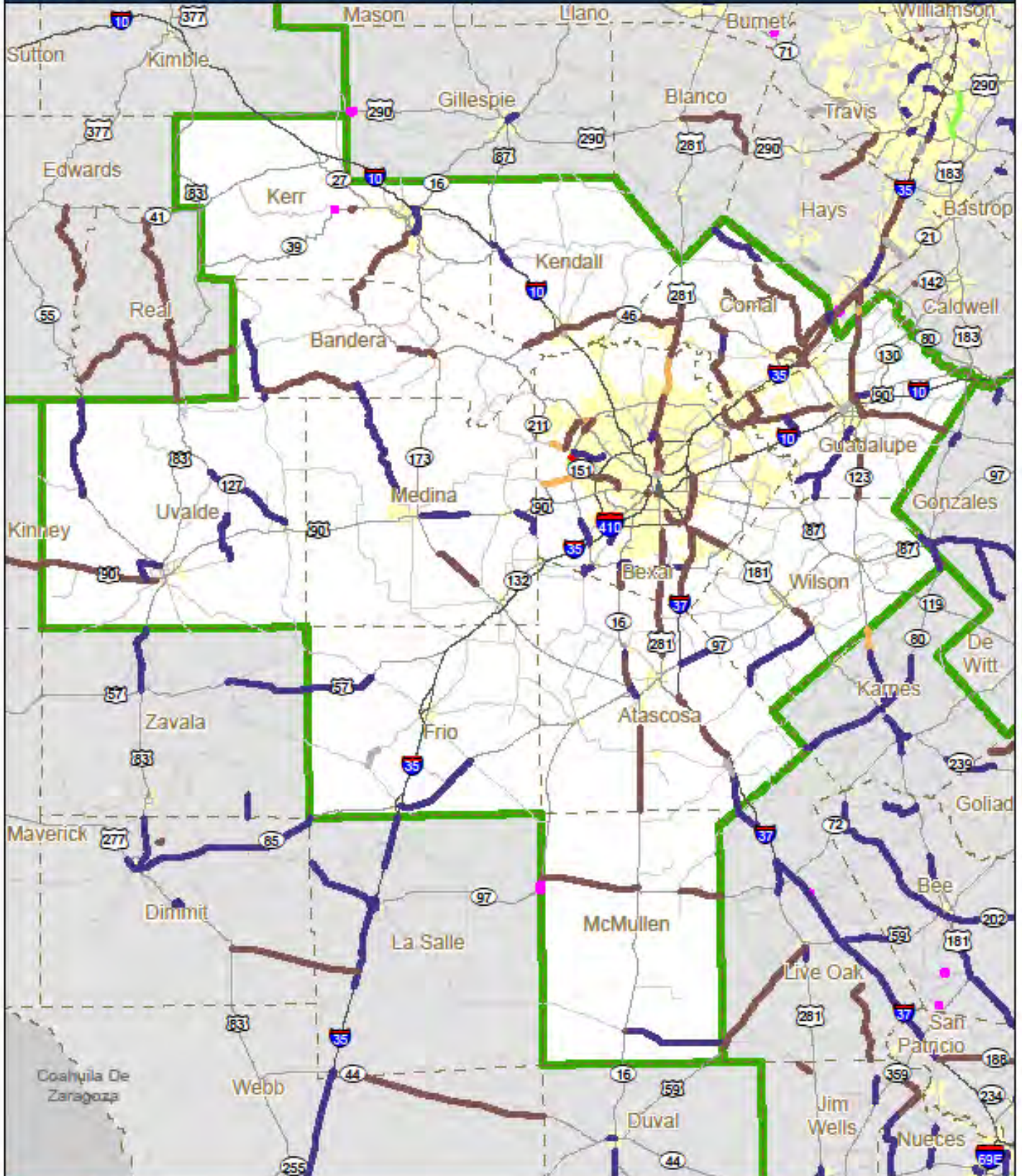
SAN ANTONIO DISTRICT

County	Highway	From	To	Description	CSJ	Estimated Construction Cost	Improves Safety	Improves Connectivity	Expands Economic Opportunity	Improves Pavement Quality
Kerr	SH 16	FM 1273	4 MI S OF FM 1273	WIDEN NARROW RDWY TO PROVIDE SHLDRS, SAFETY TREAT FIXED OBJ	029103065	\$1,359,856		N/A		
Kerr	SH 16	1.36 MI S OF SH 173	FM 1273	MILL-IN RUMBLESTRIPS ALONG SHOULDERS, PAVEMENT MARKINGS &	029103064	\$50,600		N/A		N/A
Kerr	SH 16	GILLESPIE/KERR COUNTY LINE	WOLF CREEK	UPGRADE TO SUPER 2 AND ADD LTLS	029102035	\$478,365				
Kerr	SH 39	2.9 MI EAST OF FM 1340	3.6 MI EAST OF FM 1340	INSTALL ADVANCED WARNING SIGNALS, & PLACE INVERTED PROFILE	019302043	\$54,972		N/A		N/A
Kerr	SH 39	AT HUNT CROSSING	.	REPLACE NARROW BRIDGE & APPROACHES	019302038	\$1,463,877				N/A
Kerr	SH 39	AT FM 1340 (CURVE E)	.	INSTALL ADVANCED WARNING SIGNALS AND TEXTURIZE SHOULDERS	019302044	\$61,578		N/A		N/A
McMullen	FM 624	SH 16	MCMULLEN/LIVE OAK COUNTY LINE	SEAL COAT AND PAVEMENT MARKINGS	237303015	\$510,000				
McMullen	SH 16	AT FM 624	.	INSTALL ADVANCED WARNING SIGNALS AND SIGNS	051703031	\$50,303		N/A		N/A
McMullen	SH 72	SH 97	SH 16	TEXTURIZE SHOULDERS AND CENTERLINE	048302020	\$404,919		N/A		N/A
McMullen	SH 72	FM 99	LIVE OAK COUNTY LINE	TEXTURIZE SHOULDERS AND CENTELINE	048303032	\$174,562		N/A		N/A
Medina	FM 462	BANDERA/MEDINA C/L	CR 433	SEAL COAT AND PAVEMENT MARKINGS	084804047	\$445,000				
Medina	FM 471	US 90	FM 2790	SEAL COAT AND PAVEMENT MARKINGS	154701044	\$196,225				
Medina	SH 173	HONDO CREEK	FM 1343	TEXTURIZE SHOULDERS AND CENTERLINE	042101044	\$206,568		N/A		N/A
Medina	SH 211	BEXAR C/L, 2.9 MI N OF FM 1957, N	BEXAR C/L, 4.5 MI N OF FM 1957	CONSTRUCT TWO LANE RURAL HIGHWAY ON NEW LOCATION	354406001	\$4,100,000				N/A
Medina	SH 211	BEXAR C/L, 2.0 MI S OF FM 471, N	FM 471 (CULEBRA RD)	CONSTRUCT TWO LANE RURAL HIGHWAY ON NEW LOCATION	354403002	\$4,400,000				N/A

SAN ANTONIO DISTRICT

County	Highway	From	To	Description	CSJ	Estimated Construction Cost	Improves Safety	Improves Connectivity	Expands Economic Opportunity	Improves Pavement Quality
Medina	US 90	0.627 MI E OF SH 173	0.176 MI E OF CR 4643	SEAL COAT AND PAVEMENT MARKINGS	002405096	\$714,000				
Uvalde	FM 1049	4.673 MI S OF SH 127	US 90	SEAL COAT AND PAVEMENT MARKINGS	116802016	\$190,000				
Uvalde	FM 1049	US 90 (KNIPPA)	FM 1023	SEAL COAT AND PAVEMENT MARKINGS	116803012	\$115,000				
Uvalde	FM 2369	US 90	FM 1435	SEAL COAT AND PAVEMENT MARKINGS	217501015	\$215,000				
Uvalde	SH 127	0.3 MI N OF FM 2690	RM 187	SEAL COAT AND PAVEMENT MARKINGS	036901038	\$560,000				
Uvalde	SH 55	REAL/UALDE COUNTY LINE	1.5 MI S OF RM 334 (NUECES RIVER)	SEAL COAT AND PAVEMENT MARKINGS	023504028	\$750,000				
Uvalde	US 90	KINNEY COUNTY LINE	FM 481	FLATTEN SIDE SLOPES, SAFETY TREAT FIXED OBJECTS, AND PLACE	002305081	\$561,308		N/A		N/A
Wilson	SH 80	GONZALES C/L	KARNES C/L	ASPHALTIC CONCRETE PAVEMENT	034802013	\$2,350,000				
Wilson	US 181	0.3 MI S OF FM 537	FM 541	MILL-IN RUMBLESTRIPS ALONG CENTERLINE & SHOULDERS, PAVEMENT	010004037	\$238,668		N/A		N/A
Wilson	US 181	FM 537	0.3 MI S OF FM 537	MILL-IN RUMBLESTRIPS ALONG CENTERLINE & SHOULDERS, PAVEMENT	010003072	\$17,964		N/A		N/A
Wilson	FM 541	US 181	ATASCOSA / WILSON COUNTY LINE	REHABILITATE AND WIDEN EXISTING ROADWAY TO ADD SHOULDERS	101101035	\$4,629,993				

2015 Planned Projects - San Antonio District



0 10 20 Miles

TYLER DISTRICT

County	Highway	From	To	Description	CSJ	Estimated Construction Cost	Improves Safety	Improves Connectivity	Expands Economic Opportunity	Improves Pavement Quality
Anderson	CR	CR 1231 AT STILLS CREEK	STR# AA01-22-001	REPLACE BRIDGE AND APPROACHES	091008066	\$310,000				N/A
Anderson	CR	CR 453 AT BEAVER CREEK	STR# AA0349-001	REPLACE BRIDGE AND APPROACHES	091008062	\$310,000				N/A
Anderson	CR	CR 471 AT BOX CREEK	STR # AA04-71-101	REPLACE BRIDGE AND APPROACHES	091008040	\$310,000				N/A
Anderson	CR	CR 4801 AT INDIAN CREEK	STR# AA05-75-001	REPLACE BRIDGE AND APPROACHES	091008065	\$275,000				N/A
Anderson	FM 322	US 84 IN PALESTINE, S	SL 256	SEAL COAT & PAVEMENT MARKINGS	089003024	\$70,000		N/A	N/A	
Anderson	FM 323	US 84 IN PALESTINE, SE	N OF SH 294	INSTALL PROFILE MARKING CENTERLINE RUMBLE STRIPS	089102019	\$275,438		N/A	N/A	N/A
Anderson	FM 3309	FM 315 IN PALESTINE, W & S	SH 155	SEAL COAT & PAVEMENT MARKINGS	089005008	\$64,000		N/A	N/A	
Anderson	FM 3328	BEG ST MAINTENANCE, E	FM 645	SEAL COAT & PAVEMENT MARKINGS	341101005	\$34,000		N/A	N/A	
Anderson	FM 59	HENDERSON C/L, S	US 287 AT CAYUGA	SEAL COAT & PAVEMENT MARKINGS	045802007	\$108,000		N/A	N/A	
Anderson	SH 155	1 MI N OF FM 315, S	US 79 IN PALESTINE	SEAL COAT & PAVEMENT MARKINGS	052008065	\$166,000		N/A	N/A	
Anderson	SH 19	US 79 IN PALESTINE, S	US 84	SEAL COAT & PAVEMENT MARKINGS	010813007	\$33,000		N/A	N/A	
Anderson	SL 127	US 84 IN PALESTINE, NW	SL 256	SEAL COAT & PAVEMENT MARKINGS	020513004	\$87,000		N/A	N/A	
Anderson	US 175	HENDERSON C/L, SE	ANDERSON C/L	SEAL COAT & PAVEMENT MARKINGS	019803033	\$477,000		N/A	N/A	
Anderson	US 79	0.1 MI S OF LP 256(4TH ST)P'STINE,W	1.7 MI S OF SL 256 (TILE FAC RD)	SEAL COAT & PAVEMENT MARKINGS	020507074	\$121,000		N/A	N/A	
Anderson	US 84	US 79, NW	US 287 IN PALESTINE	SEAL COAT & PAVEMENT MARKINGS	020514007	\$60,000		N/A	N/A	

TYLER DISTRICT

County	Highway	From	To	Description	CSJ	Estimated Construction Cost	Improves Safety	Improves Connectivity	Expands Economic Opportunity	Improves Pavement Quality
Anderson	US 84	US 287 (OAK ST) IN P'STINE, E & S	0.2 MI N OF US 287 (REAGAN ST)	SEAL COAT & PAVEMENT MARKINGS EBL & WBL	010901061	\$72,000		N/A	N/A	
Anderson	US 84	W OF FM 1137, E	3.2 MI W OF FM 747 (CHEROKEE C/L)	INSTALL PROFILE MARKING CENTERLINE RUMBLE STRIPS	012301036	\$210,536		N/A	N/A	N/A
Cherokee	FM 13	SMITH C/L, SE & E	CHEROKEE C/L	SEAL COAT & PAVEMENT MARKINGS	059103009	\$218,000		N/A	N/A	
Cherokee	FM 346	FM 855, N	SMITH C/L	INSTALL MILLED CENTERLINE RUMBLE STRIPS	176402007	\$41,205		N/A	N/A	N/A
Cherokee	FM 347	N OF SL 456 IN JACKSONVILLE, S	N OF US 84	INSTALL MILLED CENTERLINE RUMBLE STRIPS	037807029	\$92,928		N/A	N/A	N/A
Cherokee	SH 110	US 79 IN NEW SUMMERFIELD, S	US 84 IN RUSK	INSTALL MILLED CENTERLINE RUMBLE STRIPS	034504022	\$133,344		N/A	N/A	N/A
Cherokee	SH 110	0.2 MI S OF FM 1089 IN TROUP, S	US 79 IN NEW SUMMERFIELD	INSTALL MILLED CENTERLINE RUMBLE STRIPS	034503022	\$109,100		N/A	N/A	N/A
Cherokee	SH 204	SL 456 IN JACKSONVILLE, SW	SH 110 NEAR PONTA	INSTALL PROFILE MARKING CENTERLINE RUMBLE STRIPS	019807013	\$165,689		N/A	N/A	N/A
Cherokee	SH 204	SH 110 NEAR PONTA, SW	1.7 MI S OF FM 235, RUSK C/L	INSTALL PROFILE MARKING CENTERLINE RUMBLE STRIPS	045001012	\$107,699		N/A	N/A	N/A
Cherokee	US 175	ANDERSON C/L, SE	FM 347 IN JACKSONVILLE	SEAL COAT & PAVEMENT MARKINGS	019804039	\$563,000		N/A	N/A	
Gregg	CS	SWANSON ST AT RABBIT CRK TRIBUTARY	IN KILGORE, STR# B012-90-001	REPLACE BRIDGE AND APPROACHES	091007063	\$225,000				N/A
Gregg	FM 2206	SH 42,E	W OF SL 281 IN LONGVIEW	TEXTURIZE SHOULDERS BY ROLLING OR MILLING IN AND	207301011	\$83,052		N/A	N/A	N/A
Gregg	FM 2275	SH 300 IN N LONGVIEW, E	MCCANN RD, 0.1 MI N OF GRAY STONE	CONSTRUCT 4 LANE DIVIDED ROADWAY ON NEW LOCATION (PH 1 OF 3)	215801011	\$12,227,348				
Gregg	FM 2275	US 271 IN GLADEWATER, E	W OF SH 300 IN LONGVIEW	INSTALL PROFILE MARKING CENTERLINE RUMBLE STRIPS	215801018	\$141,525		N/A	N/A	N/A
Gregg	FM 349	W OF FM 2087, IN KILGORE, E	SH 149, IN LAKEPORT	INSTALL PROFILE MARKING CENTERLINE RUMBLE STRIPS	042403025	\$138,023		N/A	N/A	N/A

TYLER DISTRICT

County	Highway	From	To	Description	CSJ	Estimated Construction Cost	Improves Safety	Improves Connectivity	Expands Economic Opportunity	Improves Pavement Quality
Gregg	SH 300	UPSHUR C/L, S	US 80 IN LONGVIEW	SEAL COAT & PAVEMENT MARKINGS	138502022	\$532,000		N/A	N/A	
Gregg	SH 31	FM 2012, E	BU 259G IN KILGORE	INSTALL MILLED CENTERLINE RUMBLE STRIPS	042402043	\$50,422		N/A	N/A	N/A
Gregg	SH 42	US 80 IN WHITE OAK, S	IH 20 IN KILGORE	INSTALL PROFILE MARKING CENTERLINE RUMBLE STRIPS	054504047	\$103,881		N/A	N/A	N/A
Henderson	CS	CARDINAL DR AT LITTLE DUNCAN CRK	STR# S000-20-001, IN MURCHISON	REPLACE BRIDGE AND APPROACHES	091034028	\$225,000				N/A
Henderson	FM 1667	SH 31, S	FM 764 IN TRINIDAD	SEAL COAT & PAVEMENT MARKINGS	247601009	\$39,000		N/A	N/A	
Henderson	FM 2709	FM 316 IN EUSTACE, E	W OF SH 19	INSTALL PROFILE MARKING CENTERLINE RUMBLE STRIPS	274301009	\$163,772		N/A	N/A	N/A
Henderson	FM 607	FM 317 AT LEAGUEVILLE, S	SL 20 AT LA RUE	SEAL COAT & PAVEMENT MARKINGS	074503019	\$213,000		N/A	N/A	
Henderson	FM 607	FM 317, S	SL 60 IN LARUE	INSTALL PROFILE MARKING CENTERLINE RUMBLE STRIPS	074503021	\$147,993		N/A	N/A	N/A
Henderson	FM 607	SH 31 IN BROWNSBORO, S	N OF FM 317	INSTALL PROFILE MARKING CENTERLINE RUMBLE STRIPS	074503020	\$90,738		N/A	N/A	N/A
Henderson	RM 2329	FM 316, S & E	US 175 AT PICKENS	SEAL COAT & PAVEMENT MARKINGS	219601013	\$202,000		N/A	N/A	
Henderson	SH 19	US 175(S), SW	SH 19(S) IN ATHENS	SEAL COAT & PAVEMENT MARKINGS ON LP 7	109905035	\$253,000		N/A	N/A	
Henderson	SH 19	VAN ZANDT C/L, S	0.2 MI S OF FM 2709	SEAL COAT & PAVEMENT MARKINGS	010803038	\$189,000		N/A	N/A	
Henderson	SH 198	1.8 MI S OF FM316(PAYNE SPRG LIM),S	SH 31 IN MALAKOFF	SEAL COAT & PAVEMENT MARKINGS	064605035	\$205,000		N/A	N/A	
Henderson	SH 274	KAUFMAN C/L, S	0.75 MI S OF FM 3225 IN TOOL	SEAL COAT & PAVEMENT MARKINGS	056102036	\$228,000		N/A	N/A	
Henderson	SH 31	.1 MI E OF US 175/SL 7 IN ATHENS, E	.3 MI W OF FM 773(W END C&G) MRCHSN	REPAIR AND RESURFACE ROADWAY	016401069	\$3,500,000				




























TYLER DISTRICT

County	Highway	From	To	Description	CSJ	Estimated Construction Cost	Improves Safety	Improves Connectivity	Expands Economic Opportunity	Improves Pavement Quality
Henderson	SH 31	1.34 MI E OF SH 198 IN MALAKOFF, E	0.1 MI W OF SL 7 IN ATHENS (EBL)	REPAIR AND RESURFACE ROADWAY (EBL)	016304055	\$1,300,000				
Henderson	SL 7	SH 19(S) IN ATHENS, W	E END OF US 59 O/P	SEAL COAT & PAVEMENT MARKINGS	109905034	\$179,000		N/A	N/A	
Henderson	US 175	0.4 MI W OF FM1616(END R/R O/P),E&S	US 175(S) IN ATHENS	SEAL COAT & PAVEMENT MARKINGS ON LP 7	109905036	\$414,000		N/A	N/A	
Henderson	US 175	FM 315 IN POYNER, SE	ANDERSON C/L	SEAL COAT & PAVEMENT MARKINGS	019802034	\$56,000		N/A	N/A	
Rusk	FM 13	CHEROKEE C/L, NE	SH 42	SEAL COAT & PAVEMENT MARKINGS	059102019	\$87,000		N/A	N/A	
Rusk	FM 13	SH 42, E	W OF SL 571 IN HENDERSON	TEXTURIZE SHOULDERS BY ROLLING OR MILLING IN AND	059102020	\$142,058		N/A	N/A	N/A
Rusk	FM 225	US 79 IN HENDERSON, S	FM 1798	INSTALL MILLED CENTERLINE RUMBLE STRIPS	059403027	\$113,900		N/A	N/A	N/A
Rusk	FM 2658	3.47 MI S OF SH 43, S	0.24 MI N OF FM 1251	RELOCATE ROADWAY FOR STRIP MINING	265301012	\$5,687,000				
Rusk	FM 782	US 259 IN HENDERSON, NE	N OF FM 1716	INSTALL PROFILE MARKING CENTERLINE RUMBLE STRIPS	111601022	\$159,437		N/A	N/A	N/A
Rusk	FM 95	S OF US 84, S	0.5 N OF FM 1087 (NACOGDOCHES C/L)	INSTALL PROFILE MARKING CENTERLINE RUMBLE STRIPS	070602021	\$136,757		N/A	N/A	N/A
Rusk	SH 135	SH 42 IN SEXTON CITY, W	0.3 MI N OF FM 850 IN OVERTON	INSTALL PROFILE MARKING CENTERLINE RUMBLE STRIPS	037801031	\$59,128		N/A	N/A	N/A
Rusk	SH 149	N OF FM 782, SE	N OF SH 43 IN TATUM	INSTALL MILLED CENTERLINE RUMBLE STRIPS	039302026	\$56,263		N/A	N/A	N/A
Rusk	SH 204	CHEROKEE C/L,SW 0.173 MI	US 84 IN REKLAW	INSTALL PROFILE MARKING CENTERLINE RUMBLE STRIPS	045002013	\$2,761		N/A	N/A	N/A
Rusk	SH 323	SH 135 IN OVERTON, SE	W OF SL 571 IN HENDERSON	INSTALL PROFILE MARKING CENTERLINE RUMBLE STRIPS	059201015	\$199,231		N/A	N/A	N/A
Rusk	SH 42	SH 135 IN KILGORE, S	FM 850 IN NEW LONDON	INSTALL PROFILE MARKING CENTERLINE RUMBLE STRIPS	054502037	\$134,864		N/A	N/A	N/A

TYLER DISTRICT

County	Highway	From	To	Description	CSJ	Estimated Construction Cost	Improves Safety	Improves Connectivity	Expands Economic Opportunity	Improves Pavement Quality
Rusk	SH 42	W OF BU 259G IN KILGORE, E	SH 135	INSTALL PROFILE MARKING CENTERLINE RUMBLE STRIPS	056401007	\$21,955		N/A	N/A	N/A
Rusk	SH 42	FM 850 IN NEW LONDON, S	N OF SH 64 AT TURNERTOWN	INSTALL PROFILE MARKING CENTERLINE RUMBLE STRIPS	054502038	\$97,275		N/A	N/A	N/A
Rusk	SH 43	2.2 MI S OF FM 2658 (BEG C-S), SW	FM 1716/FM 1251	INSTALL MILLED CENTERLINE RUMBLE STRIPS	020702025	\$80,899		N/A	N/A	N/A
Rusk	SH 43	FM 1716/FM 1251, SW	N OF US 259 IN HENDERSON	INSTALL MILLED CENTERLINE RUMBLE STRIPS	020701019	\$36,772		N/A	N/A	N/A
Rusk	SH 43	N OF FM 3231 IN TATUM, SW	2.2 MI S OF FM 2658 (END C-S)	INSTALL MILLED CENTERLINE RUMBLE STRIPS	020703025	\$66,190		N/A	N/A	N/A
Rusk	US 79	US 259, ECT AT TRAFFIC STAR, S & SW	SL 571 IN HENDERSON	REHABILITATE OUTSIDE LANES, PLANE & RESURFACE REST OF PVTMT	020607057	\$3,400,000		N/A	N/A	N/A
Rusk	US 79	NE OF SH 42, SW	NE OF CHEROKEE C/L	INSTALL MILLED CENTERLINE RUMBLE STRIPS	020606030	\$50,117		N/A	N/A	N/A
Rusk	US 79	PANOLA C/L, W	E OF US 259 IN HENDERSON	INSTALL MILLED CENTERLINE RUMBLE STRIPS	024601035	\$123,893		N/A	N/A	N/A
Rusk	US 84	1.1 MI W OF FM 3055, E	0.2 MI W OF US 259 IN MT ENTERPRISE	PLANE & RESURFACE ROADWAY	012305014	\$585,000				
Rusk	US 84	0.2 MI W OF US 259 IN MT ENTRPRS, E	2 MI E OF US 259	PLANE & RESURFACE ROADWAY	012306029	\$400,000				
Smith	CR	CR 481 AT DUCK CREEK	STR# AA06-54-001	REPLACE BRIDGE AND APPROACHES	091016117	\$325,000				N/A
Smith	CR	CR 452 AT DUCK CRK	STR# AA01-19-002	REPLACE BRIDGE AND APPROACHES	091016118	\$310,000				N/A
Smith	FM 13	SH 135 IN TROUP, S	CHEROKEE C/L	SEAL COAT & PAVEMENT MARKINGS	059101007	\$39,000		N/A	N/A	
Smith	FM 1805	VAN ZANDT C/L, NE 1.8 MI	FM 1253	SEAL COAT & PAVEMENT MARKINGS	074504009	\$47,000		N/A	N/A	
Smith	FM 1805	VAN ZANDT C/L	SW OF FM 1253	INSTALL PROFILE MARKING CENTERLINE RUMBLE STRIPS	074504010	\$30,733		N/A	N/A	N/A

TYLER DISTRICT

County	Highway	From	To	Description	CSJ	Estimated Construction Cost	Improves Safety	Improves Connectivity	Expands Economic Opportunity	Improves Pavement Quality
Smith	FM 2661	SH 64, S	N OF SH 155	INSTALL PROFILE MARKING CENTERLINE RUMBLE STRIPS	265401021	\$224,755		N/A	N/A	N/A
Smith	FM 2868	SH 155, E	FM 346 NEAR FLINT	SEAL COAT & PAVEMENT MARKINGS	088903010	\$92,000		N/A	N/A	
Smith	FM 346	FM 2493 IN FLINT, E	W OF US 69	INSTALL MILLED CENTERLINE RUMBLE STRIPS	088904013	\$18,609		N/A	N/A	N/A
Smith	FM 346	W OF US 69, E	FM 756	INSTALL PROFILE MARKING CENTERLINE RUMBLE STRIPS	088904076	\$57,670		N/A	N/A	N/A
Smith	FM 346	SMITH C/L, NE	FM 2493 IN FLINT	INSTALL MILLED CENTERLINE RUMBLE STRIPS	176401016	\$73,105		N/A	N/A	N/A
Smith	FM 346	FM 756, E	SH 110 IN WHITEHOUSE	INSTALL PROFILE MARKING CENTERLINE RUMBLE STRIPS	049204035	\$43,506		N/A	N/A	N/A
Smith	FM 756	FM 346, S	N OF FM 344 AT WALNUT GROVE	INSTALL PROFILE MARKING CENTERLINE RUMBLE STRIPS	088905007	\$55,955		N/A	N/A	N/A
Smith	FM 757	IH 20, S	SH 31	SEAL COAT & PAVEMENT MARKINGS	067901011	\$162,000		N/A	N/A	
Smith	LP 323	0.5 MI E OF US 271(AMER LEG RD), S	.25 MI N OF FM2767(COMMERCE)IN	REPAIR PAVEMENT & RESURFACE ROADWAY	179002038	\$2,500,000				
Smith	SL 49	US 69, W	FM 2493 IN TYLER	PRELIMINARY DESIGN & ENVIRONMENTAL DOCS FOR 10' BIKE PATH	348701016	\$20,000				
Smith	VA	VARIOUS LOCATIONS IN	THE TYLER DISTRICT	DISTRICT WIDE THERMOPLASTIC PAVEMENT MARKINGS PROGRAM	091000094	\$337,000		N/A	N/A	
Smith	VA	VARIOUS LOCATIONS IN	THE CITY OF TYLER	CONSTRUCT SIDEWALKS AT 7 LOCATIONS IN THE CITY OF TYLER	091016124	\$1,791,654				N/A
Van Zandt	FM 1255	FM 17 IN CANTON, NE	SW OF SH 110 AT JONES	INSTALL PROFILE MARKING CENTERLINE RUMBLE STRIPS	132202015	\$207,346		N/A	N/A	N/A
Van Zandt	FM 1504	US 80 IN EDGEWOOD, S	N OF SH 64 IN MYRTLE SPRINGS	INSTALL PROFILE MARKING CENTERLINE RUMBLE STRIPS	132301009	\$126,561		N/A	N/A	N/A
Van Zandt	FM 16	SH 64, E	IH 20	SEAL COAT & PAVEMENT MARKINGS	052203024	\$156,000		N/A	N/A	







TYLER DISTRICT

County	Highway	From	To	Description	CSJ	Estimated Construction Cost	Improves Safety	Improves Connectivity	Expands Economic Opportunity	Improves Pavement Quality
Van Zandt	FM 16	SH 64, E	W OF SH 110 IN VAN	INSTALL PROFILE MARKING CENTERLINE RUMBLE STRIPS	052203025	\$170,222		N/A	N/A	N/A
Van Zandt	FM 1805	SH 110, NE	1.8 MI W OF FM 1253 (SMITH C/L)	SEAL COAT & PAVEMENT MARKINGS	074505010	\$86,000		N/A	N/A	
Van Zandt	FM 1805	SH 110, N OF VAN, NE	SMITH C/L	INSTALL PROFILE MARKING CENTERLINE RUMBLE STRIPS	074505011	\$59,658		N/A	N/A	N/A
Van Zandt	FM 1861	SH 19 AT WALTON, E	FM 2339	SEAL COAT & PAVEMENT MARKINGS	167302015	\$79,000		N/A	N/A	
Van Zandt	FM 2475	HUNT C/L AT LAKE TAWAKONI ST PK, S	FM 47	SEAL COAT & PAVEMENT MARKINGS	326301007	\$138,000		N/A	N/A	
Van Zandt	FM 279	FM 858 IN BEN WHEELER, E	FM 314 IN EDOM	RESURFACE ROADWAY	024503021	\$1,300,000				
Van Zandt	FM 279	FM 314 IN EDOM, E	SMITH C/L	RESURFACE ROADWAY	024504020	\$1,600,000				
Van Zandt	FM 316	SH 198 AT PHALBA, S	FM 1861 AT HENDERSON C/L (SECTIONS)	SEAL COAT & PAVEMENT MARKINGS	064604009	\$144,000		N/A	N/A	
Van Zandt	FM 47	IH 20, S	SH 243	SEAL COAT & PAVEMENT MARKINGS	064602026	\$145,000		N/A	N/A	
Van Zandt	FM 47	US 80 IN WILLS POINT, S	N OF SH 243	INSTALL PROFILE MARKING CENTERLINE RUMBLE STRIPS	064602027	\$196,994		N/A	N/A	N/A
Van Zandt	FM 47	RAINS C/L, SW	US 80 IN WILLS POINT	INSTALL PROFILE MARKING CENTERLINE RUMBLE STRIPS	064601031	\$67,292		N/A	N/A	N/A
Van Zandt	FM 751	HUNT C/L, S	FM 47 IN WILLS POINT	INSTALL PROFILE MARKING CENTERLINE RUMBLE STRIPS	108901021	\$164,986		N/A	N/A	N/A
Van Zandt	IH 20	1.5 MI E OF FM 1255, E	3.6 MI E OF FM 314 (SMITH C/L)	REPAVE ROADWAY	049503060	\$4,300,000				
Van Zandt	RM 2909	SH 19 IN CANTON, SE	N OF FM 858	INSTALL PROFILE MARKING CENTERLINE RUMBLE STRIPS	295701009	\$55,660		N/A	N/A	N/A
Van Zandt	SH 19	0.2 MI N OF SH 64 IN CANTON, S	N OF FM 1861 AT HENDERSON C/L	TEXTURIZE SHOULDERS BY ROLLING OR MILLING IN AND	010802032	\$307,745		N/A	N/A	N/A

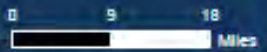
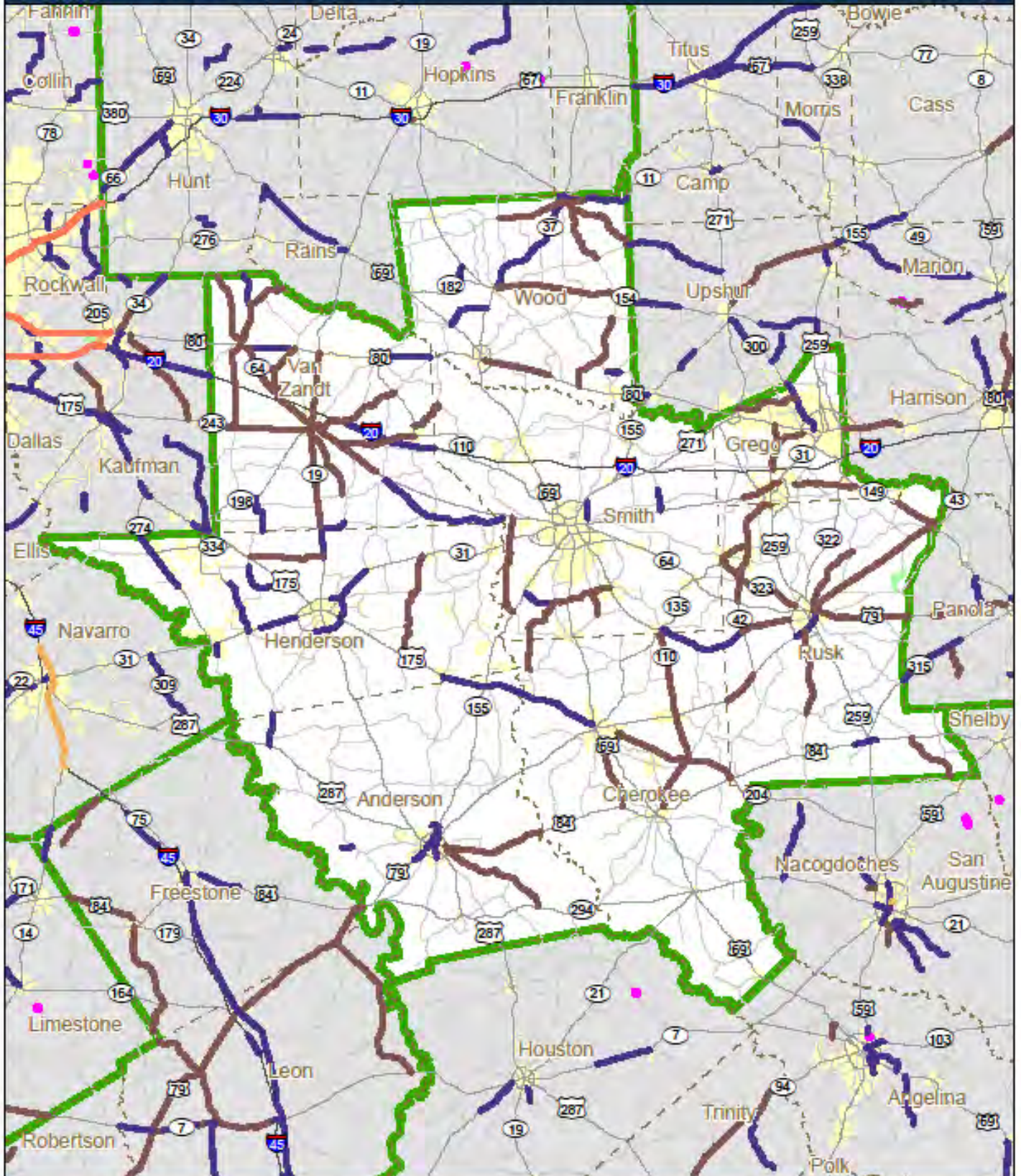
TYLER DISTRICT

County	Highway	From	To	Description	CSJ	Estimated Construction Cost	Improves Safety	Improves Connectivity	Expands Economic Opportunity	Improves Pavement Quality
Van Zandt	SH 19	US 80, S	0.2 MI N OF SH 64 IN CANTON	TEXTURIZE SHOULDERS BY ROLLING OR MILLING IN AND	010801029	\$205,164		N/A	N/A	N/A
Van Zandt	SH 243	KAUFMAN C/L, E	1 MI W OF SH 198, CANTON W CTY LIM	SEAL COAT & PAVEMENT MARKINGS	052202035	\$352,000		N/A	N/A	
Van Zandt	SH 243	KAUFMAN C/L, E	W OF SH 64 IN CANTON	INSTALL PROFILE MARKING CENTERLINE RUMBLE STRIPS	052202036	\$234,829		N/A	N/A	N/A
Van Zandt	SH 64	0.3 MI E OF SH 19 IN CANTON, SE	0.3 MI N OF FM 279 AT BEN WHEELER	TEXTURIZE SHOULDERS WITH PROFILE PAVEMENT MARKERS	024502030	\$135,573		N/A	N/A	N/A
Van Zandt	SH 64	US 80 IN WILLS POINT, SE	W OF SH 19 IN CANTON	INSTALL PROFILE MARKING CENTERLINE RUMBLE STRIPS	024501032	\$225,206		N/A	N/A	N/A
Van Zandt	US 80	FM 857 IN GRAND SALINE, E	FM 1255 AT SMITH C/L	SEAL COAT & PAVEMENT MARKINGS EBL & WBL	009507057	\$492,000		N/A	N/A	
Van Zandt	US 80	.4 MI E OF SH64(BGN DEP MED,WLS PT)	4 MI W OF FM1504(END DEP MED,EDGWD)	SEAL COAT & PAVEMENT MARKINGS EBL & WBL	009506067	\$324,000		N/A	N/A	
Wood	FM 2659	FM 14, E	FM 1795 N OF HAWKINS	SEAL COAT & PAVEMENT MARKINGS	265501008	\$45,000		N/A	N/A	
Wood	FM 2869	FM 49, S	N OF US 80	INSTALL PROFILE MARKING CENTERLINE RUMBLE STRIPS	291801011	\$196,873		N/A	N/A	N/A
Wood	FM 2869	FM 852 S OF WINNSBORO, S	N OF FM 2088	INSTALL PROFILE MARKING CENTERLINE RUMBLE STRIPS	295801012	\$143,051		N/A	N/A	N/A
Wood	FM 288	SH 154, S	SH 182 NEAR LAKE FORK RESERVOIR	SEAL COAT & PAVEMENT MARKINGS	342401001	\$52,000		N/A	N/A	
Wood	FM 515	FM 69 (E) IN COKE, E	W OF SH 11 IN WINNSBORO	INSTALL PROFILE MARKING CENTERLINE RUMBLE STRIPS	065701018	\$193,145		N/A	N/A	N/A
Wood	FM 779	US 69, E	SH 37	SEAL COAT & PAVEMENT MARKINGS	111101012	\$154,000		N/A	N/A	
Wood	FM 852	FM 515 IN WINNSBORO, SE	N OF FM 2088 AT PERRYVILLE	INSTALL PROFILE MARKING CENTERLINE RUMBLE STRIPS	076704006	\$179,187		N/A	N/A	N/A
Wood	SH 11	.2 MI N OF FM 852 IN WINNSBORO, E	0.6 MI E OF FM 1647 (CAMP C/L)	SEAL COAT & PAVEMENT MARKINGS	008306038	\$603,000		N/A	N/A	

TYLER DISTRICT

County	Highway	From	To	Description	CSJ	Estimated Construction Cost	Improves Safety	Improves Connectivity	Expands Economic Opportunity	Improves Pavement Quality
Wood	SH 154	SH 37 IN QUITMAN, E	W OF THE UPSHUR C/L	INSTALL PROFILE MARKING CENTERLINE RUMBLE STRIPS	040103025	\$304,049		N/A	N/A	N/A
Wood	SH 37	0.4 MI N OF SH 11 IN WINNSBORO, S	FM 2088 IN QUITMAN	REPAIR PAVEMENT & RESURFACE ROADWAY	019002038	\$4,200,000				
Wood	US 80	0.1 MI E OF FM 1801 IN MINEOLA, E	FM 3056	TEXTURIZE SHOULDERS WITH PROFILE PAVEMENT MARKERS	009601043	\$180,627		N/A	N/A	N/A

2015 Planned Projects - Tyler District



WACO DISTRICT

County	Highway	From	To	Description	CSJ	Estimated Construction Cost	Improves Safety	Improves Connectivity	Expands Economic Opportunity	Improves Pavement Quality
Bell	CR	ON CR 493 @ SALADO	CREEK (MAP#60)	REPLACE BRIDGE AND APPROACHES	090936137	\$1,795,000		N/A	N/A	
Bell	CS	LP 121 IN BELTON, EAST	UNIVERSITY DR ON UMHB CAMPUS	EXTEND WEST NINTH STREET AND CONSTRUCT BRIDGE OVER NOLAN	090936128	\$322,427				
Bell	CS	LP 121 IN BELTON, EAST	UNIVERSITY DR ON UMHB CAMPUS	CONSTRUCT NEW ROADWAY AND BRIDGE OVER NOLAN CREEK	090936146	\$3,738,263				
Bell	CS	LP 121 IN BELTON, EAST	UNIVERSITY DR ON UMHB CAMPUS	CONSTRUCT ALTERNATE TRANSPORTATION ROUTE CONSISTING OF	090936144	\$1,569,750	N/A	N/A	N/A	N/A
Bell	CS	WATERCREST ROAD	WEST ELMS ROAD	CONSTRUCT ALTERNATE TRANSPORTATION ROUTE CONSISTING OF	090936145	\$1,940,664	N/A	N/A	N/A	N/A
Bell	FM 1670	US 190	FM 2484	SEAL COAT	156501019	\$277,000			N/A	
Bell	FM 3219	FM 439	US 190F	SEAL COAT	269601014	\$69,500			N/A	
Bell	FM 3423	US 190F	US 190	SEAL COAT	269602008	\$49,000			N/A	
Bell	FM 3481	0.16 MI N OF FM 2410	0.50 MI S OF FM 2410	CONSTRUCT LEFT TURN LANE AT WAL-MART IN HARKER HEIGHTS	340901004	\$1,150,000				
Bell	FM 3481	@ PROSPECTOR TRAIL	.	INSTALL TRAFFIC SIGNAL	340901005	\$150,000		N/A	N/A	N/A
Bell	FM 439	RANCIER AVE	US 190F	SEAL COAT	230401010	\$209,300			N/A	
Bell	FM 439	38TH ST	FM 3219	SEAL COAT	083603058	\$224,500			N/A	
Bell	FM 935	MAIN ST FROM IH 35 FRTG RD @ KILLEEN SOUTH CITY	FRONT STREET	STREETSCAPE IMPROVEMENTS TO DOWNTOWN TROY	075203024	\$499,388	N/A	N/A	N/A	N/A
Bell	SH 195	LIMITS	.	LANDSCAPE ENHANCEMENT CONSISTING OF LANDSCAPING AND GATEWAY	083602069	\$290,000	N/A	N/A	N/A	N/A
Bell	SH 195	US 190	FM 3470	MILL/INLAY	083602070	\$1,700,000				

WACO DISTRICT

County	Highway	From	To	Description	CSJ	Estimated Construction Cost	Improves Safety	Improves Connectivity	Expands Economic Opportunity	Improves Pavement Quality
Bell	SH 320	FALLS CO LINE	SH 53	SEAL COAT	059003014	\$60,000			N/A	
Bell	SH 95	@ INDIAN CREEK	(STR #054)	REHABILITATE BRIDGE AND APPROACHES	032002037	\$2,500,000			N/A	N/A
Bell	SH 95	FM 2268 IN HOLLAND	WILLIAMSON CO LINE	WIDEN PAVEMENT TO ADD SHOULDERS, PROVIDE SAFETY UPGRADES AND	032002033	\$5,400,000				
Bell	SL 363	CITY OF TEMPLE	.	LANDSCAPE DEVELOPMENT	018404047	\$60,000	N/A	N/A	N/A	N/A
Bell	SL 363	@ SP 290 (1ST ST) IN TEMPLE	.	CONSTRUCT AT-GRADE INTERSECTION AND ULTIMATE FRONTAGE ROADS	018404046	\$9,640,000				
Bell	US 190	BU 190 W OF HEIDENHEIMER	BU 190 E OF HEIDENHEIMER	SEAL COAT	018501038	\$144,000			N/A	
Bosque	FM 215	FM 217	CORYELL CO LINE	SEAL COAT	287102006	\$54,700			N/A	
Bosque	FM 219	@ CHILDRESS CRK	(STR #014)	REPLACE BRIDGE AND APPROACHES	072402024	\$1,005,000			N/A	
Bosque	FM 219	ALONG 3RD ST FR WADE LEE CITY PARK	CLIFTON STREET	STREETSCAPE IMPROVEMENTS TO DOWNTOWN CRANFILLS GAP	105401008	\$502,205	N/A	N/A	N/A	N/A
Bosque	FM 2602	SH 6	FM 217	SEAL COAT	072403014	\$310,500			N/A	
Coryell	FM 107	FM 1996	MCLENNAN CO LINE	SEAL COAT	056701025	\$300,000			N/A	
Coryell	FM 116	ANDERSON AVE	AVENUE B	REHABILITATE ROADWAY AND ADD CONTINUOUS LEFT TURN LANE	072401049	\$2,344,099				
Coryell	FM 1690	FM 183	LAMPASAS CO LINE	SEAL COAT	287301006	\$242,000			N/A	
Coryell	FM 1783	@ DODDS CREEK	(STR #003)	REPLACE BRIDGE AND APPROACHES	159402012	\$487,000			N/A	
Coryell	FM 182	@ HOG CREEK	(STR #002)	REPLACE BRIDGE AND APPROACHES	121902018	\$460,000			N/A	

WACO DISTRICT

County	Highway	From	To	Description	CSJ	Estimated Construction Cost	Improves Safety	Improves Connectivity	Expands Economic Opportunity	Improves Pavement Quality
Coryell	FM 182	@ SOUTH HOG CREEK	(STR #003)	REPLACE BRIDGE AND APPROACHES	121902017	\$375,000			N/A	
Coryell	FM 215	BOSQUE CO LINE	SH 36	SEAL COAT	287101014	\$453,000			N/A	
Coryell	FM 217	SH 36	FM 182	SEAL COAT	213801013	\$300,000			N/A	
Coryell	US 190	FM 2657	SH 9	MILL/INLAY	023102058	\$2,775,000				
Coryell	US 84	LEON RIVER	SH 36	MILL AND INLAY	005505049	\$1,800,000				
Coryell	US 84	FM 116	LEON RIVER	MILL AND INLAY	005504029	\$1,200,000				
Coryell	US 84	FM 930	DODDS CREEK	SEAL COAT	005504030	\$470,000			N/A	
Coryell	US 84	0.269 MI W OF FM 183 WITHIN CITY OF COPPERAS COVE	FM 930	SEAL COAT	005503026	\$336,000			N/A	
Coryell	VA			LANDSCAPE DEVELOPMENT	090939125	\$210,000	N/A	N/A	N/A	N/A
Coryell	FM 116	US 84	CACTUS LANE	ADD PASSING LANES AND SHOULDERS	072401044	\$13,100,000				
Falls	BS 6-N	SH 6 NORTH	SH 6 SOUTH	SEAL COAT	004905008	\$219,200			N/A	
Falls	CR	ON CR 425 @ BRANCH ON CR 263 @ BIG SANDY CRK	OF N ELM CREEK (MAP #2038)	REPLACE BRIDGE AND APPROACHES	090938052	\$265,000		N/A	N/A	
Falls	CR	CR 578 @ COTTONWOOD CRK	(MAP #26)	REPLACE BRIDGE AND APPROACHES	090938075	\$313,000		N/A	N/A	
Falls	CR	CR 206 @ PIN OAK CRK	(MAP #2057)	REPLACE BRIDGE AND APPROACHES	090938073	\$273,000		N/A	N/A	
Falls	CR	CR 206 @ PIN OAK CRK	(MAP #14)	REPLACE BRIDGE AND APPROACHES	090938074	\$225,000		N/A	N/A	

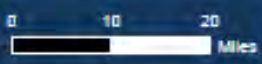
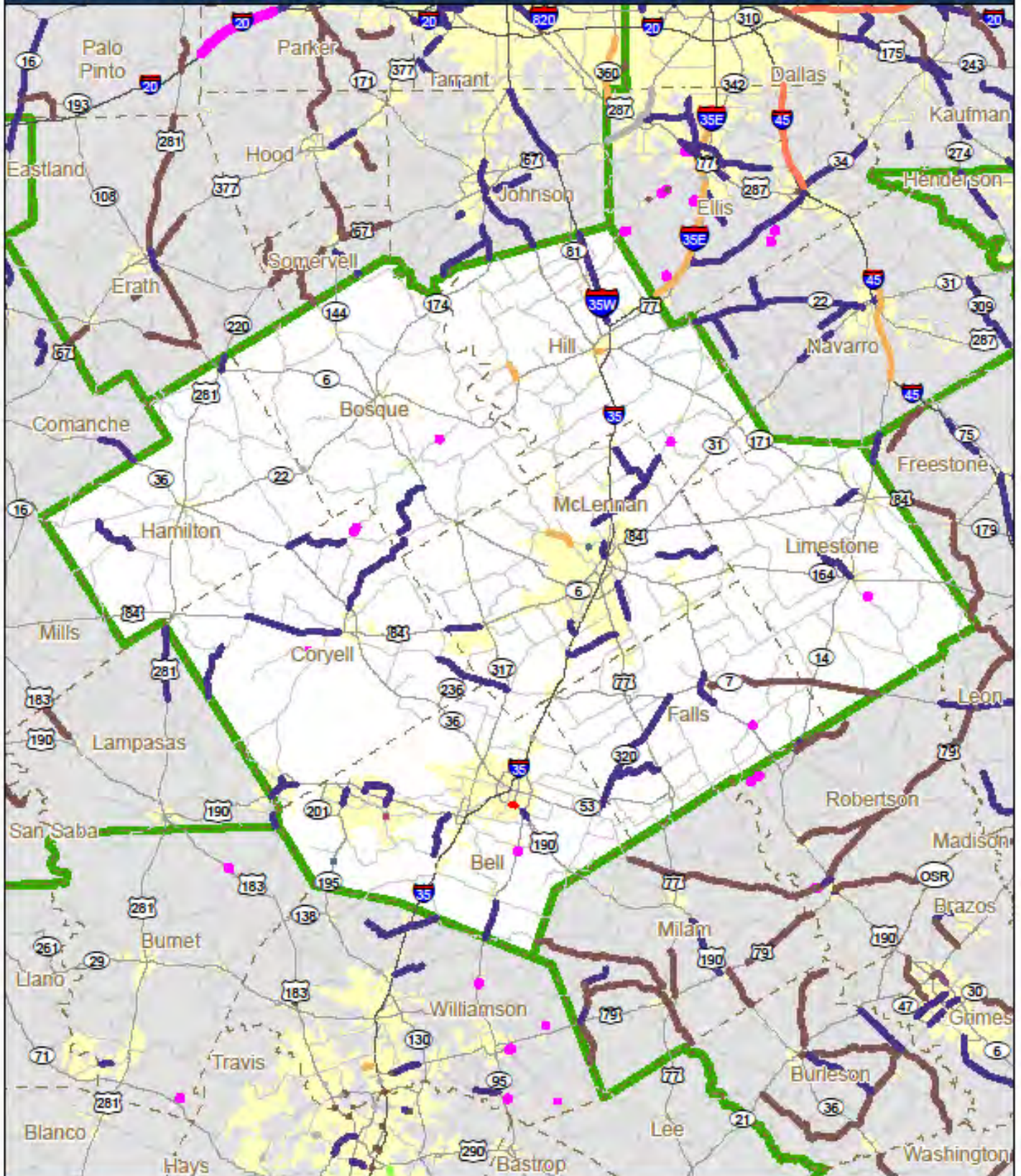
WACO DISTRICT

County	Highway	From	To	Description	CSJ	Estimated Construction Cost	Improves Safety	Improves Connectivity	Expands Economic Opportunity	Improves Pavement Quality
Falls	CR	CR 123 @ BIG SANDY CRK BR	(MAP #40)	REPLACE BRIDGE AND APPROACHES	090938072	\$257,000		N/A	N/A	
Falls	FM 413	@ FISH CREEK	(STR #006)	REPLACE BRIDGE AND APPROACHES	080802012	\$450,000			N/A	
Falls	FM 431	SH 320	US 77	SEAL COAT	081902011	\$255,000			N/A	
Falls	SH 320	US 77	BELL CO LINE	SEAL COAT	059002022	\$519,000			N/A	
Falls	SH 320	SH 7	US 77	SEAL COAT	059001027	\$411,202			N/A	
Falls	SH 7	SH 6	LIMESTONE CO LINE	CENTERLINE TEXTURING	038202035	\$229,264		N/A	N/A	N/A
Hamilton	FM 221	FM 2005	US 281	SEAL COAT	093601022	\$251,200			N/A	
Hamilton	SH 220	ERATH CO LINE ON CR 267 @ WHITE ROCK CR	SH 6	SEAL/INLAY	046701008	\$500,000				
Hill	CR	ON CR 267 @ WHITE ROCK CR	(MAP #71)	REPLACE BRIDGE AND APPROACHES	090937060	\$397,000		N/A	N/A	
Hill	FM 339	@ TEHUACANA CRK	(STR #003)	REPLACE BRIDGE AND APPROACHES	166201015	\$375,000			N/A	
Hill	IH 35W	1.0 MI N OF I-35 E/W SPLIT ON SB ML	JOHNSON CO LINE	REHABILITATE ROADWAY TO INCLUDE MILL AND INLAY	001423034	\$8,000,000				
Hill	SH 22	SH 81 IN HILLSBORO	0.9 MI EAST	WIDEN FROM TWO LANE TO FOUR LANE WITH LEFT TURN LANE	012103054	\$4,200,000				
Hill	FM 933	FM 1714	FM 1244 IN WHITNEY	WIDEN FROM TWO TO FOUR LANES WITH CONTINUOUS LEFT TURN LANE	119001043	\$7,673,871				
Limestone	FM 1245	FM 1633	SH 14	SEAL COAT	119103029	\$221,200			N/A	
Limestone	FM 2838	SH 171	US 84	SEAL COAT	286601008	\$104,000			N/A	

WACO DISTRICT

County	Highway	From	To	Description	CSJ	Estimated Construction Cost	Improves Safety	Improves Connectivity	Expands Economic Opportunity	Improves Pavement Quality
Limestone	FM 937	@ MONTGOMERY CREEK	(STR #013)	REHABILITATE BRIDGE AND APPROACHES	119104022	\$825,000			N/A	N/A
Limestone	SH 7	SH 14	ROBERTSON CO LINE	RECONSTRUCT BASE AND RESURFACE	038203031	\$5,100,000				
Limestone	SH 7	LIMESTONE CO LINE	ROBERTSON CO LINE	CENTERLINE TEXTURING	038203033	\$60,000		N/A	N/A	N/A
McLennan	FM 107	CORYELL CO LINE	SH 317	SEAL COAT	056705018	\$160,000			N/A	
McLennan	FM 1637	FM 3051	0.65 MI W OF FM 2490	RECONSTRUCT AND WIDEN FROM TWO TO FOUR LANES WITH RAISED	083303035	\$16,000,000				
McLennan	FM 1695	.1 MI N OF RITCHIE RD	IH 35	SEAL COAT	250601037	\$232,000			N/A	
McLennan	FM 2311	FM 2114	FM 308	WIDEN PAVEMENT TO ADD SHOULDERS, PROVIDE SAFETY UPGRADES AND	217401016	\$3,600,000				
McLennan	FM 2837	IH 35	US 77	SEAL COAT	286801010	\$308,000			N/A	
McLennan	FM 2957	FM 2491	FM 939	SEAL COAT	303201007	\$311,000			N/A	
McLennan	FM 3051	@ INTERS OF MLK/LAKE BRAZOS PKWY	.	LANDSCAPE ENHANCEMENT CONSISTING OF RETAINING WALLS AND	231101037	\$445,000	N/A	N/A	N/A	N/A
McLennan	FM 308	HILL CO LINE	IH 35	SEAL COAT	083404023	\$440,300			N/A	
McLennan	FM 308	IH 35	FM 933	SEAL COAT	083405007	\$125,000			N/A	
McLennan	FM 3400	FM 434 N	FM 434 S	SEAL COAT	083314008	\$293,500			N/A	
McLennan	FM 933	FM 3051	US 84	SEAL COAT	020907043	\$65,500			N/A	
McLennan	US 84	JOHNSON ST	FM 2188	SEAL COAT	005507060	\$474,000			N/A	

2015 Planned Projects - Waco District



WICHITA FALLS DISTRICT

County	Highway	From	To	Description	CSJ	Estimated Construction Cost	Improves Safety	Improves Connectivity	Expands Economic Opportunity	Improves Pavement Quality
Archer	FM 172	SH 25	CLAY COUNTY LINE	SEAL COAT	082402018	\$208,300		N/A	N/A	
Archer	SH 114	BAYLOR COUNTY LINE	YOUNG COUNTY LINE	SEAL COAT	013307025	\$218,970		N/A	N/A	
Archer	SH 79	FM 1954	1.8 MILES SOUTH OF FM 2224	SEAL COAT	028302032	\$327,700		N/A	N/A	
Archer	SH 79	1.8 MILES SOUTH OF FM 2224	PECAN STREET IN ARCHER CITY	SEAL COAT	028303020	\$431,800		N/A	N/A	
Archer	US 281	FM 172	SH 25	SEAL COAT	024903050	\$168,900		N/A	N/A	
Archer	US 82	BAYLOR COUNTY LINE	1.8 MILES EAST	SEAL COAT	015605055	\$139,900		N/A	N/A	
Baylor	CR	CR 147 (CR 435) AT LAKE CREEK	.	REPLACE BRIDGE AND APPROACHES	090331004	\$246,240		N/A	N/A	N/A
Baylor	SH 114	US 183	NEAR FM 1285	SEAL COAT	013305026	\$473,600		N/A	N/A	
Baylor	US 82	0.63 MILES EAST OF US 183	ARCHER COUNTY LINE	SEAL COAT	015606051	\$831,540		N/A	N/A	
Clay	FM 174	FM 1288 NORTH	MONTAGUE COUNTY LINE	ADD SHOULDERS AND EXTEND STRUCTURES	013711009	\$1,780,689				
Clay	SH 148	SH 79	GILBERT STREET IN HENRIETTA	SEAL COAT	039103030	\$604,500		N/A	N/A	
Clay	SH 148	0.6 MILES SOUTH OF FM 1883	FM 174	SEAL COAT	039105019	\$108,800		N/A	N/A	
Clay	SH 148	FM 1883	0.6 MILES SOUTH	SEAL COAT	039104025	\$14,000		N/A	N/A	
Cooke	CR	CR 145 (CR 411) AT BLACK HOLLOW CRK	.	REPLACE BRIDGE AND APPROACHES	090315081	\$275,000		N/A	N/A	
Cooke	FM 373	AT DRY ELM CREEK	.	REPLACE BRIDGE AND APPROACHES	082301031	\$375,000		N/A	N/A	









WICHITA FALLS DISTRICT

County	Highway	From	To	Description	CSJ	Estimated Construction Cost	Improves Safety	Improves Connectivity	Expands Economic Opportunity	Improves Pavement Quality
Cooke	FM 678	FM 372	FM 3092	THIN OVERLAY (TOM)	078201032	\$500,000		N/A	N/A	
Cooke	IH 35	ON IH 35	AT FM 51 (NB & SB)	PAINTING	019501099	\$150,000	N/A	N/A		N/A
Cooke	IH 35	ON IH 35	AT ELM FORK TRINITY RIVER (NB)	REPLACE BRIDGE DECK	019501098	\$400,000		N/A	N/A	
Cooke	US 82	FM 1199 SOUTH	NEAR IH 35	OVERLAY	004408932	\$2,000,000		N/A	N/A	
Cooke	US 82	ASH STREET	MAPLE STREET	LANDSCAPE	004407068	\$89,684	N/A	N/A		N/A
Montague	CR	CR 479 (HANCOCK RD) AT PANTHER CRK	.	REPLACE BRIDGE AND APPROACHES	090328043	\$150,000		N/A	N/A	
Montague	FM 174	CLAY COUNTY LINE	US 287	ADD SHOULDERS AND EXTEND STRUCTURES	013712015	\$2,082,386				
Throckmorton	SH 222	HASKELL COUNTY LINE	US 380	SEAL COAT	098203015	\$308,600		N/A	N/A	
Throckmorton	US 183	US 380	NEAR THROCKMORTON SOUTY CITY LIMITS	THIN OVERLAY (TOM)	012503930	\$100,000		N/A	N/A	
Wichita	BU 287J	CITY VIEW DRIVE	IH 44 ON RAMP	OVERLAY	004317933	\$1,250,000		N/A	N/A	
Wichita	CR	CR 155 (ENTERPRISE ROAD) AT CHINA	CREEK	REPLACE BRIDGE AND APPROACHES	090303081	\$218,724		N/A	N/A	
Wichita	FM 171	OLD FRIBERG ROAD	CLAY COUNTY LINE	PROVIDE ADDITIONAL PAVED SURFACE WIDTH	068101021	\$3,616,764				
Wichita	FM 369	SH 240	US 287	SEAL COAT	080201028	\$464,100		N/A	N/A	
Wichita	SH 240	AT SINCLAIR ROAD DRAIN	.	REPLACE BRIDGE AND APPROACHES	015603046	\$160,000		N/A	N/A	
Wichita	SH 240	SH 25	FM 368	SEAL COAT	051401040	\$425,900		N/A	N/A	


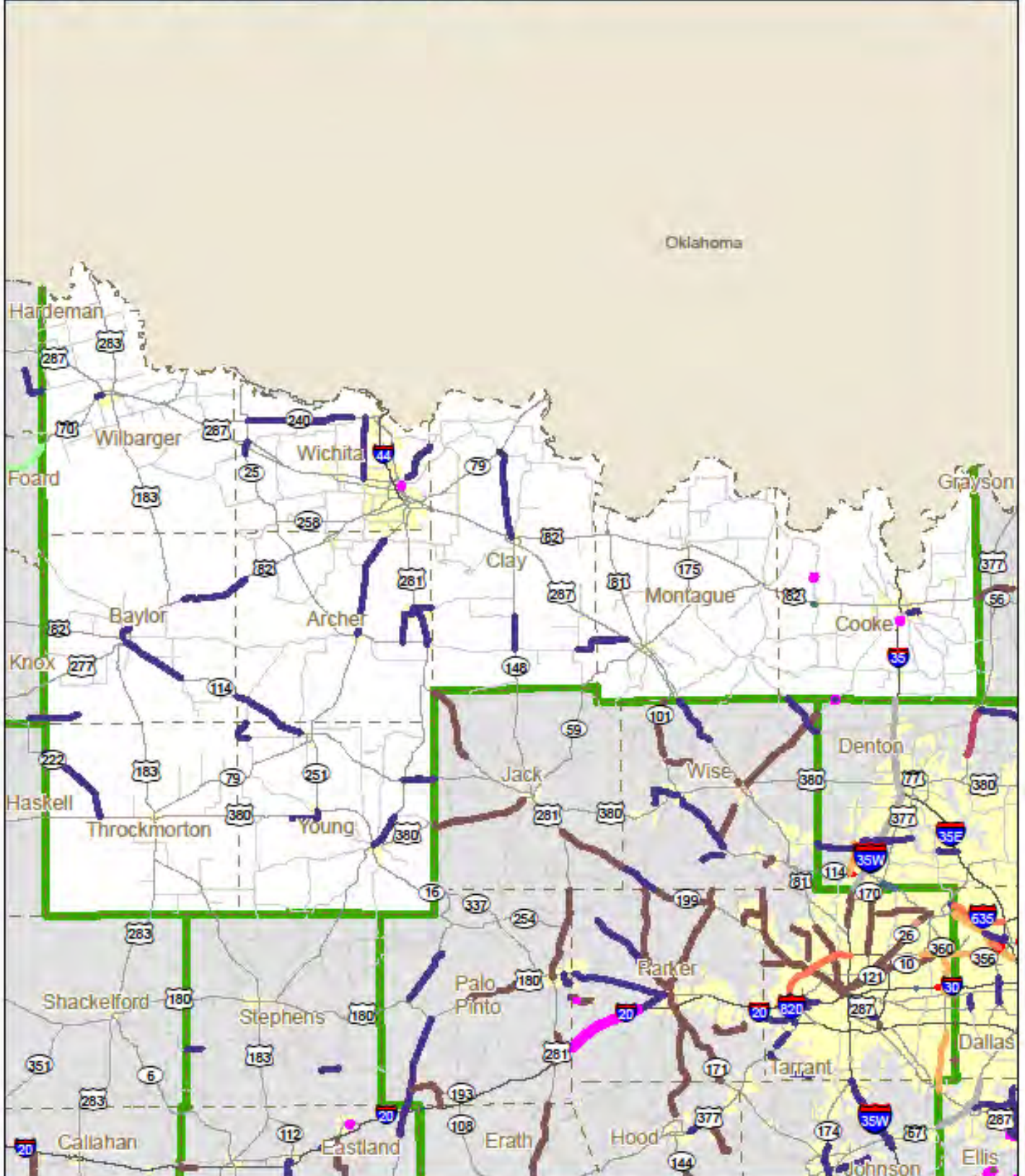
WICHITA FALLS DISTRICT

County	Highway	From	To	Description	CSJ	Estimated Construction Cost	Improves Safety	Improves Connectivity	Expands Economic Opportunity	Improves Pavement Quality
Wichita	SH 25	BU 287H	FM 1811	THIN OVERLAY (TOM)	013703081	\$125,000		N/A	N/A	
Wichita	SH 25	US 287	BU 287H	THIN OVERLAY (TOM)	013702027	\$125,000		N/A	N/A	
Wichita	VA	AT VARIOUS LOCATIONS IN WICHITA	FALLS DISTRICT	CONSTRUCT CURB RAMPS AT VARIOUS LOCATIONS IN CLAY, COOKE AND	090300075	\$2,159,597		N/A		N/A
Wichita	VA	VARIOUS LOCATIONS DISTRICT WIDE	.	SIGNS, SIGNALS AND ILLUMINATION	090300073	\$450,000		N/A	N/A	N/A
Wichita	VA	FM 369 AT SH 240	GRESHAM ROAD AT LP 267	GRADING, STRUCTURES, BASE AND SURFACING	090303071	\$4,150,000				
Wichita	VA	VARIOUS LOCATIONS DISTRICT WIDE	.	THERMOPLASTIC STRIPING	090300080	\$500,000		N/A	N/A	N/A
Wichita	VA	VARIOUS LOCATIONS DISTRICT WIDE	.	DISTRICT WIDE OVERLAY AND REHAB	090300081	\$5,000,000		N/A	N/A	
Wilbarger	CR	CR 339 AT BEAVER CREEK	.	REPLACE BRIDGE AND APPROACHES	090330015	\$431,490		N/A	N/A	
Wilbarger	CR	CR 274 (CR 123) AT ADAMS CREEK	.	REPLACE BRIDGE AND APPROACHES	090330044	\$189,000		N/A	N/A	
Wilbarger	SL 488	US 70	BU 287F	OVERLAY	014609008	\$320,000		N/A	N/A	
Wilbarger	US 283	FM 924	FM 925	OVERLAY	012402931	\$1,500,000		N/A	N/A	
Young	CR	CR 108 (HALL ROAD) AT SALT CREEK	.	REPLACE BRIDGE AND APPROACHES	090327026	\$120,000		N/A	N/A	
Young	CR	CR 306 (STEWART RANCH ROAD) AT PLUM	CREEK	REPLACE BRIDGE AND APPROACHES	090327030	\$175,000		N/A	N/A	
Young	FM 210	ARCHER COUNTY LINE	1.1 MILES WEST OF FM 2898	SEAL COAT	195602011	\$63,400		N/A	N/A	
Young	FM 210	2898	FM 2898	SEAL COAT	044404022	\$24,000		N/A	N/A	

WICHITA FALLS DISTRICT

County	Highway	From	To	Description	CSJ	Estimated Construction Cost	Improves Safety	Improves Connectivity	Expands Economic Opportunity	Improves Pavement Quality
Young	SH 114	SH 16	JACK COUNTY LINE	SEAL COAT	044401038	\$140,900		N/A	N/A	
Young	SH 114	ARCHER COUNTY LINE	FM 2178 SOUTH	SEAL COAT	013308033	\$112,940		N/A	N/A	
Young	SH 16	FM 2075	US 380	SEAL COAT	065501030	\$273,000		N/A	N/A	
Young	US 380	POST OAK CREEK	FM 926	SEAL COAT	036102043	\$250,700		N/A	N/A	

2015 Planned Projects - Wichita Falls District



YOAKUM DISTRICT

County	Highway	From	To	Description	CSJ	Estimated Construction Cost	Improves Safety	Improves Connectivity	Expands Economic Opportunity	Improves Pavement Quality
Austin	CR	AT DRAW	(NELIUS RD) STR # AA03-26-001	REPLACE BRIDGE AND APPROACHES	091320084	\$367,000		N/A	N/A	N/A
Austin	CR	AT SANDY CREEK	(RIPPLE LANE) STR # AA65-40-001	REPLACE BRIDGE AND APPROACHES	091320085	\$350,000		N/A	N/A	N/A
Austin	FM 389	FAYETTE COUNTY LINE	WASHINGTON COUNTY LINE	SEAL COAT	031511010	\$106,068	N/A	N/A	N/A	
Austin	IH 10	SAN BERNARD RIVER	FM 3538 (NORTH & SOUTH FRONT. RDS.)	SEAL COAT	027102059	\$345,900	N/A	N/A	N/A	
Austin	SH 36	CR 380 (MIXVILLE ROAD)	FM 1093	CONSTRUCT AUXILLARY LANES	018704031	\$4,698,000			N/A	
Austin	SH 36	ALLENS CREEK IN SEALY	CR 380 (MIXVILLE ROAD)	CONSTRUCT AUXILLARY LANES	018703064	\$3,250,000			N/A	
Calhoun	CR	AT LITTLE CHOCOLATE BAYOU	WESTLUND GRADE RD STR #AA02-06-002	REPLACE BRIDGE AND APPROACHES	091319027	\$179,000		N/A	N/A	N/A
Calhoun	FM 1289	AT COLOMA CREEK	STR # 1438-01-002	REPLACE BRIDGE AND APPROACHES	143801021	\$3,610,065		N/A	N/A	N/A
Colorado	CR	AT DRAW CR 153	DIETRICH LANE STR # AA-01-53-003	REPLACE BRIDGE AND APPROACHES	091326059	\$201,000		N/A	N/A	N/A
Colorado	FM 109	REDGATE CREEK (STR # 11)	BS 71-F	SEAL COAT	071602039	\$426,606	N/A	N/A	N/A	
Colorado	FM 1093	FM 3013	WHARTON CO. LINE	SEAL COAT	044604015	\$250,000	N/A	N/A	N/A	
Colorado	FM 3013	AUSTIN COUNTY LINE	0.03 MI. SOUTH OF US 90A	SAFETY TREAT FIXED OBJECTS	320502019	\$144,528		N/A	N/A	N/A
Colorado	FM 3013	0.03 MI. SOUTH OF US 90A	SENIOR BRIDGE ROAD	SAFETY TREAT FIXED OBJECTS	320503012	\$22,184		N/A	N/A	N/A
Colorado	FM 950	FM 2614	FM 102	SEAL COAT	089702022	\$200,000	N/A	N/A	N/A	
Colorado	IH 10	FAYETTE C/L	HATTERMANN LANE (EBL)	ASPHALTIC CONCRETE PAVEMENT	053508083	\$4,964,074	N/A	N/A	N/A	
















YOAKUM DISTRICT

County	Highway	From	To	Description	CSJ	Estimated Construction Cost	Improves Safety	Improves Connectivity	Expands Economic Opportunity	Improves Pavement Quality
Colorado	US 90A	LAVACA COUNTY LINE	2.5 MI. WEST OF SH 71	ACP OVERLAY	044602035	\$3,500,000	N/A	N/A	N/A	
DeWitt	SH 72	US 87	US 87 IN CUERO	ACP OVERLAY	027010012	\$1,000,000	N/A	N/A	N/A	
DeWitt	US 183	LAKESIDE DRIVE	US 87 IN CUERO	ACP OVERLAY	026906056	\$1,000,000	N/A	N/A	N/A	
DeWitt	US 87	SH 72	US 183 IN CUERO	ACP OVERLAY	014308089	\$500,000	N/A	N/A	N/A	
DeWitt	US 87	GONZALES C/L	SH 72	SEAL COAT	014308093	\$620,000	N/A	N/A	N/A	
Fayette	FM 153	BASTROP COUNTY LINE	US 77	SAFETY TREAT FIXED OBJECTS	080703032	\$370,350		N/A	N/A	N/A
Fayette	FM 154	SL 543	BUCKNERS CREEK	SEAL COAT	033408034	\$520,000	N/A	N/A	N/A	
Fayette	FM 2145	FM 1291	US 77	SEAL COAT	201701009	\$310,772	N/A	N/A	N/A	
Fayette	IH 10	US 77	COLORADO C/L (EASTBOUND LANES)	ASPHALTIC CONCRETE PAVEMENT	053507048	\$3,172,875	N/A	N/A	N/A	
Fayette	SH 71	BASTROP COUNTY LINE	WEST POINT	SEAL COAT	026507047	\$425,000	N/A	N/A	N/A	
Fayette	US 290	WASHINGTON COUNTY LINE	LEE COUNTY LINE	PAVEMENT REPAIR & ACP OVERLAY	011408034	\$3,500,000	N/A	N/A	N/A	
Fayette	US 77	SCHULENBURG CITY LIMIT	LAVACA COUNTY LINE	ADD SHOULDERS	026901029	\$1,500,000		N/A	N/A	
Gonzales	CR	AT ROCKY CREEK	CR 377 001	REPLACE BRIDGE AND APPROACHES	091322043	\$198,000		N/A	N/A	N/A
Gonzales	CR	AT DENTON CREEK	CR 335 001	REPLACE BRIDGE AND APPROACHES	091322037	\$190,626		N/A	N/A	N/A
Gonzales	CR	AT FULCHUR CREEK	CR 296 001	REPLACE BRIDGE AND APPROACHES	091322044	\$328,000		N/A	N/A	N/A

YOAKUM DISTRICT

County	Highway	From	To	Description	CSJ	Estimated Construction Cost	Improves Safety	Improves Connectivity	Expands Economic Opportunity	Improves Pavement Quality
Gonzales	FM 108	US 87	DEWIT COUNTY LINE	SEAL COAT	071502015	\$326,290	N/A	N/A	N/A	
Gonzales	FM 1681	WILSON COUNTY LINE	RANCHO ROAD IN NIXON	SEAL COAT	021512009	\$39,048	N/A	N/A	N/A	
Gonzales	PR 11	US 183	FM 1586	SEAL COAT	058401001	\$47,356	N/A	N/A	N/A	
Gonzales	SH 80	US 90A	FM 466	SEAL COAT	028703030	\$103,722	N/A	N/A	N/A	
Gonzales	SH 80	US 87	WILSON C/L	ASPHALTIC CONCRETE PAVEMENT	034801013	\$1,050,000	N/A	N/A	N/A	
Gonzales	SH 97	0.09 MI. SOUTH OF SANDY FORK S. REL	US 90	SEAL COAT	002507061	\$252,266	N/A	N/A	N/A	
Gonzales	US 183	CONE STREET IN GONZALES	GUADALUPE RIVER	ACP OVERLAY	015401064	\$1,125,000	N/A	N/A	N/A	
Gonzales	US 183	BU 183 NORTH	CONE STREET IN GONZALES	ACP OVERLAY	015302039	\$250,000	N/A	N/A	N/A	
Gonzales	US 87	EAST NIXON CITY LIMIT	0.036 MI E OF LEE AVE. IN SMILEY	SEAL COAT	014306028	\$380,000	N/A	N/A	N/A	
Gonzales	US 87	0.036 MI E OF LEE AVE. IN SMILEY	DEWITT CO. LINE	SEAL COAT	014307038	\$500,000	N/A	N/A	N/A	
Gonzales	US 87	WILSON COUNTY LINE	FM 77	PAVEMENT REPAIR AND SURFACING	014306029	\$2,000,000	N/A	N/A	N/A	
Jackson	FM 1822	LP 521 IN EDNA	FM 3131	SAFETY TREAT FIXED OBJECTS	194501020	\$347,807		N/A	N/A	N/A
Jackson	FM 3131	FM 1593	SH 172	CENTERLINE TEXTURING	320201007	\$13,543		N/A	N/A	N/A
Jackson	FM 3131	SH 111	FM 1593	CENTERLINE TEXTURING	175601020	\$26,063		N/A	N/A	N/A
Lavaca	CR	AT SMOTHERS CREEK CR 183	(CR 183) STR AA01-02-004	REPLACE BRIDGE AND APPROACHES	091329033	\$629,000		N/A	N/A	N/A

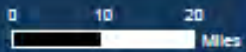
YOAKUM DISTRICT

County	Highway	From	To	Description	CSJ	Estimated Construction Cost	Improves Safety	Improves Connectivity	Expands Economic Opportunity	Improves Pavement Quality
Lavaca	CR	AT SUPPLEJACK CREEK 402	CR (CR 402) STR # AA03-78-001	REPLACE BRIDGE AND APPROACHES	091329045	\$450,286		N/A	N/A	N/A
Lavaca	FM 530	3.0 MI. SOUTH OF FM 2616	FM 2437	SEAL COAT	051504032	\$380,160	N/A	N/A	N/A	
Lavaca	FM 531	AT YELLOW BANK CREEK	STR # 0269-10-027	REPLACE BRIDGE AND APPROACHES	026910023	\$761,000		N/A	N/A	N/A
Lavaca	SH 95	LCR 298	FM 3435 IN SHINER	ACP OVERLAY	032403038	\$900,000	N/A	N/A	N/A	
Lavaca	SH 95	FM 532 IN MOULTON	LCR 298	ACP OVERLAY	032402022	\$1,000,000	N/A	N/A	N/A	
Lavaca	US 77A	MUSTANG CREEK	SH 95	SEAL COAT	026904037	\$297,934	N/A	N/A	N/A	
Lavaca	US 77A	US 90A	MUSTANG CREEK	SEAL COAT	026903034	\$241,942	N/A	N/A	N/A	
Lavaca	US 90A	@ BRUSHY CREEK	STR # 0446-01-016 (LEZAK RD) STR # AA03-15-	REPLACE BRIDGE AND APPROACHES	044601047	\$4,361,000		N/A	N/A	N/A
Matagorda	CR	AT WILLOW CREEK	CR 425 001	REPLACE BRIDGE AND APPROACHES	091321045	\$284,000		N/A	N/A	N/A
Victoria	BU 59-T	AT LP 463	IN CITY OF VICTORIA	CONSTRUCT SIGNAL	008919010	\$250,000		N/A	N/A	N/A
Victoria	CR	AT DRAW	CR 169 (KOHUTEK RD) STR AA01-69-001	REPLACE BRIDGE AND APPROACHES	091327064	\$264,000		N/A	N/A	N/A
Victoria	FM 2615	US 87	FM 1686	SEAL COAT	260101015	\$174,254	N/A	N/A	N/A	
Victoria	SH 185	US 59	FM 1432_(SB ONLY)	SEAL COAT	043202084	\$250,000	N/A	N/A	N/A	
Victoria	US 59	LP 463	US 77	ACP OVERLAY	008805091	\$3,700,000	N/A	N/A	N/A	
Victoria	US 59	0.5 MI. WEST OF SP 91	BU 59-T	SEAL COAT	008805088	\$355,200	N/A	N/A	N/A	

YOAKUM DISTRICT

County	Highway	From	To	Description	CSJ	Estimated Construction Cost	Improves Safety	Improves Connectivity	Expands Economic Opportunity	Improves Pavement Quality
Wharton	CR	AT SANDY BRANCH # 2 CR 324	(CR 207) STR # AA03-24-001	REPLACE BRIDGE AND APPROACHES	091309058	\$340,000		N/A	N/A	N/A
Wharton	CR	AT WILLOW CREEK CR 411	(CR 424) STR # AA04-11-002	REPLACE BRIDGE AND APPROACHES	091309051	\$353,000		N/A	N/A	N/A
Wharton	CR	AT MUD CREEK CR 423	(CR 409) STR # AA04-23-001	REPLACE BRIDGE AND APPROACHES	091309050	\$192,000		N/A	N/A	N/A
Wharton	CR	AT WEST MUSTANG CREEK CR 372	(CR 372) STR # AA06-59-001	REPLACE BRIDGE AND APPROACHES	091309053	\$494,000		N/A	N/A	N/A
Wharton	CR	AT BAUGHMAN SLOUGH CR 231	(WILKE RD) STR # AA02-66-001	REPLACE BRIDGE AND APPROACHES	091309057	\$480,000		N/A	N/A	N/A
Wharton	CR	AT CANEY CREEK CR 299	(CR 263) STR. # AA02-99-001	REPLACE BRIDGE AND APPROACHES	091309061	\$730,000		N/A	N/A	N/A
Wharton	CS	VARIOUS LOCATIONS ALONG MILAM ST.	IN THE CITY OF WHARTON	CONSTRUST SIDEWALKS, CURB RAMPS, STORM DRAIN INLETS & LIGHTI	091309079	\$1,044,200		N/A	N/A	N/A
Wharton	FM 1160	FM 1300	US 59	SAFETY TREAT FIXED OBJECTS	130201022	\$385,834		N/A	N/A	N/A
Wharton	SH 60	FM 442	MATAGORDA COUNTY LINE	ACP OVERLAY	024101047	\$2,500,000	N/A	N/A	N/A	
Wharton	SH 60	WHARTON SOUTH CITY LIMIT	MATAGORDA COUNTY LINE	CENTERLINE TEXTURING	024101045	\$27,731		N/A	N/A	N/A
Wharton	US 59	BU 59 SOUTH OF EL CAMPO	FM 1163	UPGRADE TO RURAL FREWAY	008906081	\$5,900,000				
Wharton	US 59	0.17 MI. WEST OF SH 71	0.12 MI. EAST OF FM 1163	CONSTRUCT FRONTAGE ROAD	008907133	\$5,100,000				

2015 Planned Projects - Yoakum District





Appendix A

Detailed Project Maps

Appendix A: Detailed Projects 2015

District Maps

Abilene.....	3	Dallas.....	104	Pharr.....	178
Amarillo.....	13	El Paso.....	112	San Angelo.....	188
Atlanta.....	31	Fort Worth.....	117	San Antonio.....	195
Austin.....	41	Houston.....	127	Tyler.....	209
Beaumont.....	52	Laredo.....	134	Waco.....	221
Brownwood.....	61	Lubbock.....	141	Wichita Falls.....	230
Bryan.....	71	Lufkin.....	158	Yoakum.....	239
Childress.....	80	Odessa.....	168		
Corpus Christi.....	94	Paris.....	178		

Project Classifications

 Bridge Replacement; Bridge Widening	 New Location Non-Freeway
 Convert Non-Freeway to Freeway	 Overlay; Rehab; Restoration; Seal Coat
 Corridor Traffic Management	 Rail
 Enhancement project	 Right of Way Acquisition
 Feasibility Study	 Safety
 Hazard Elimination and Safety	 Traffic Protection Devices
 Interchange (New or Reconst.)	 Traffic Signal
 Landscape and Scenic Enhancement	 Upgrade to Standards Non-Freeway
 Miscellaneous Construction	 Upgrade to Standards Freeway
 New Location Freeway	 Widen Freeway; Widen Non-Freeway

 TxDOT Roadways

 County

 District

Base Map Layers

 City

 Water Body

0000-00-00 CSJ (Project Number)

Contact Information

Transportation Planning and Programming Division
Statewide Planning and Program Management Section
 P.O. Box 149217 Phone: (512) 486-5053
 Austin, Texas 78714-9217 Fax: (512) 486-5040

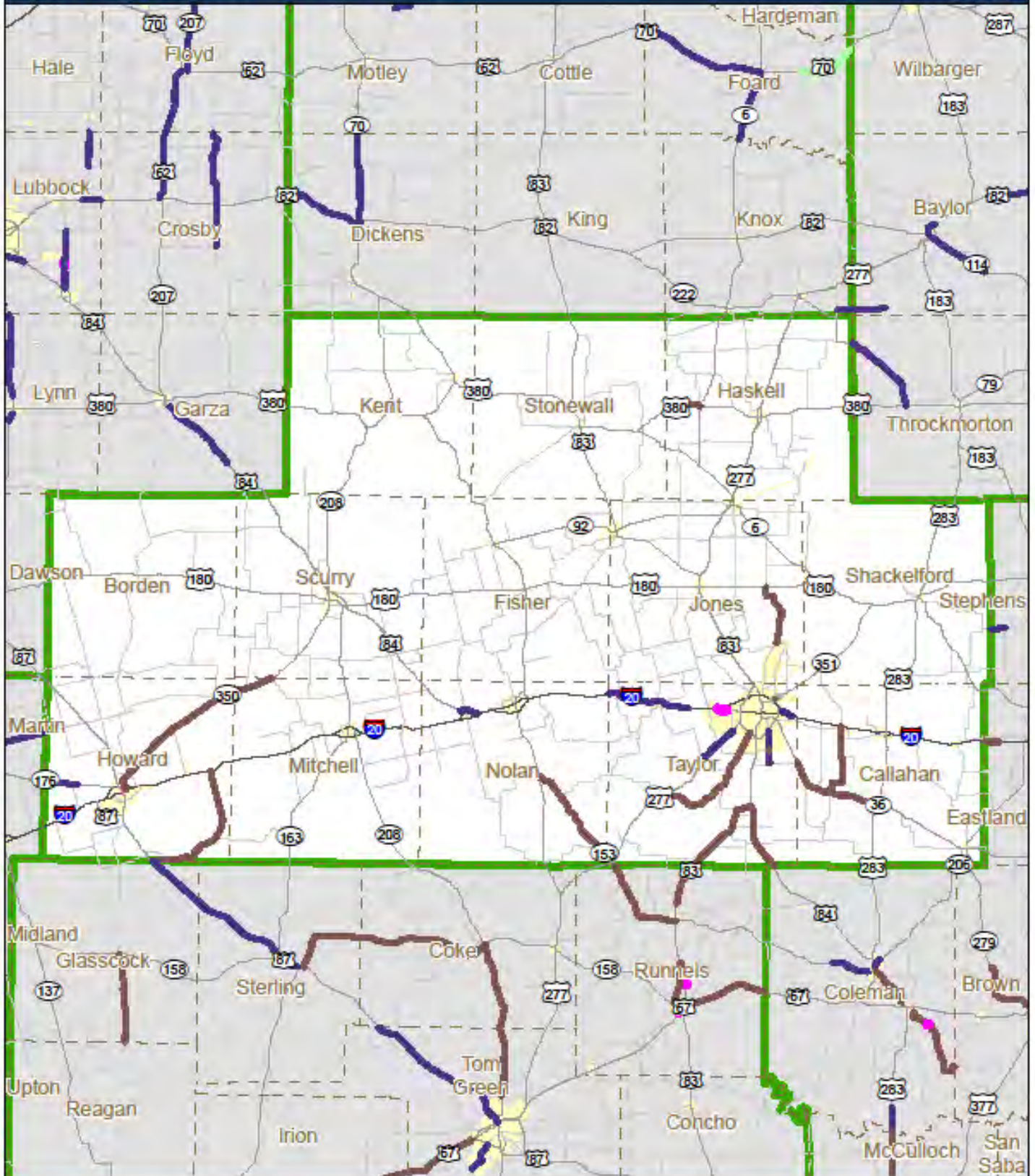
This report was produced by the Texas Department of Transportation for use by and within the Texas Legislature. Accuracy is limited to the validity of available data as of December 31, 2013.

No portion of this report may be reproduced or stored electronically without the express written permission of the Texas Department of Transportation.

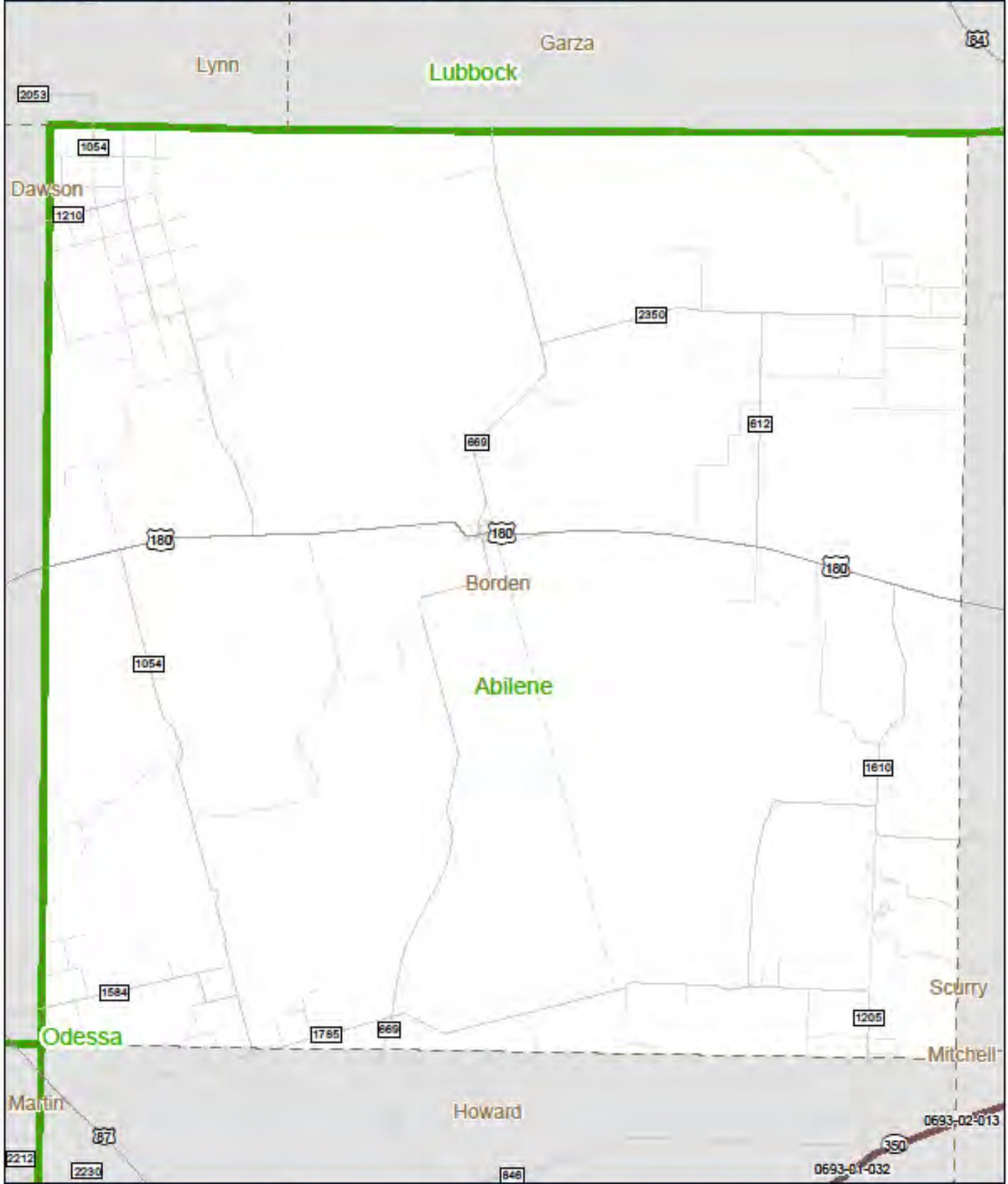
Help keep Texas roadways safe and clean.
 Always buckle up and put litter in its place.



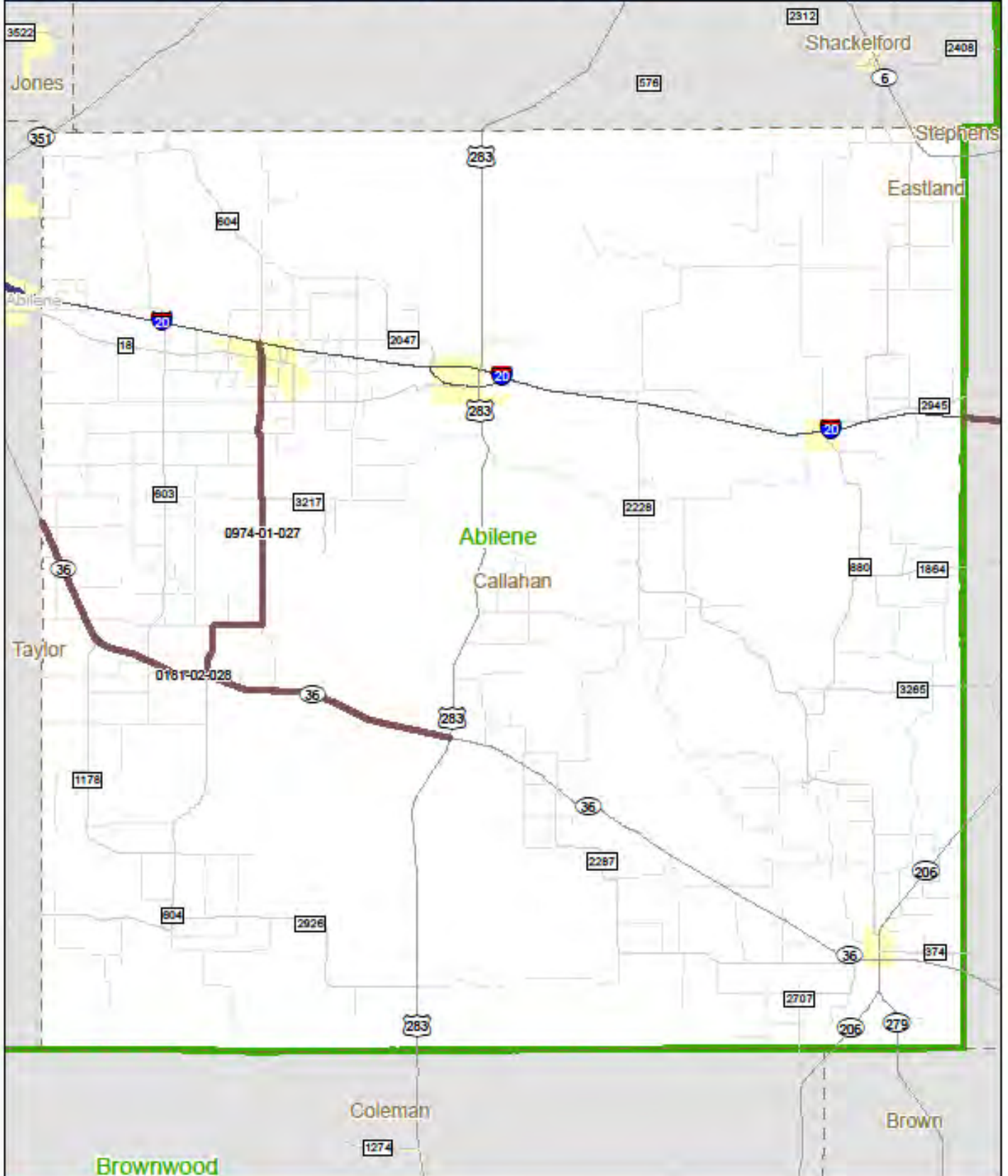
2015 Planned Projects - Abilene District



2015 Planned Projects - Abilene District, Borden County




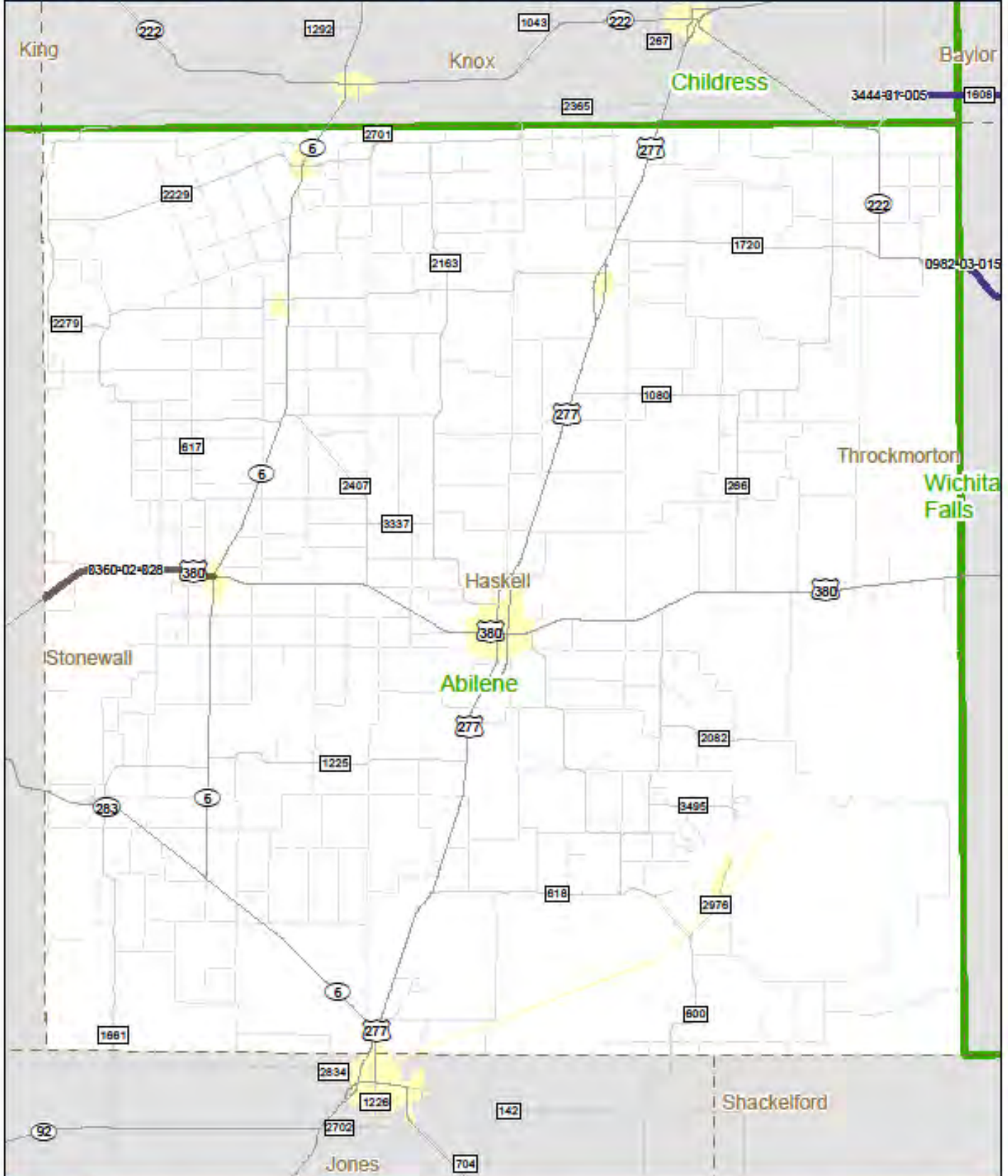
2015 Planned Projects - Abilene District, Callahan County



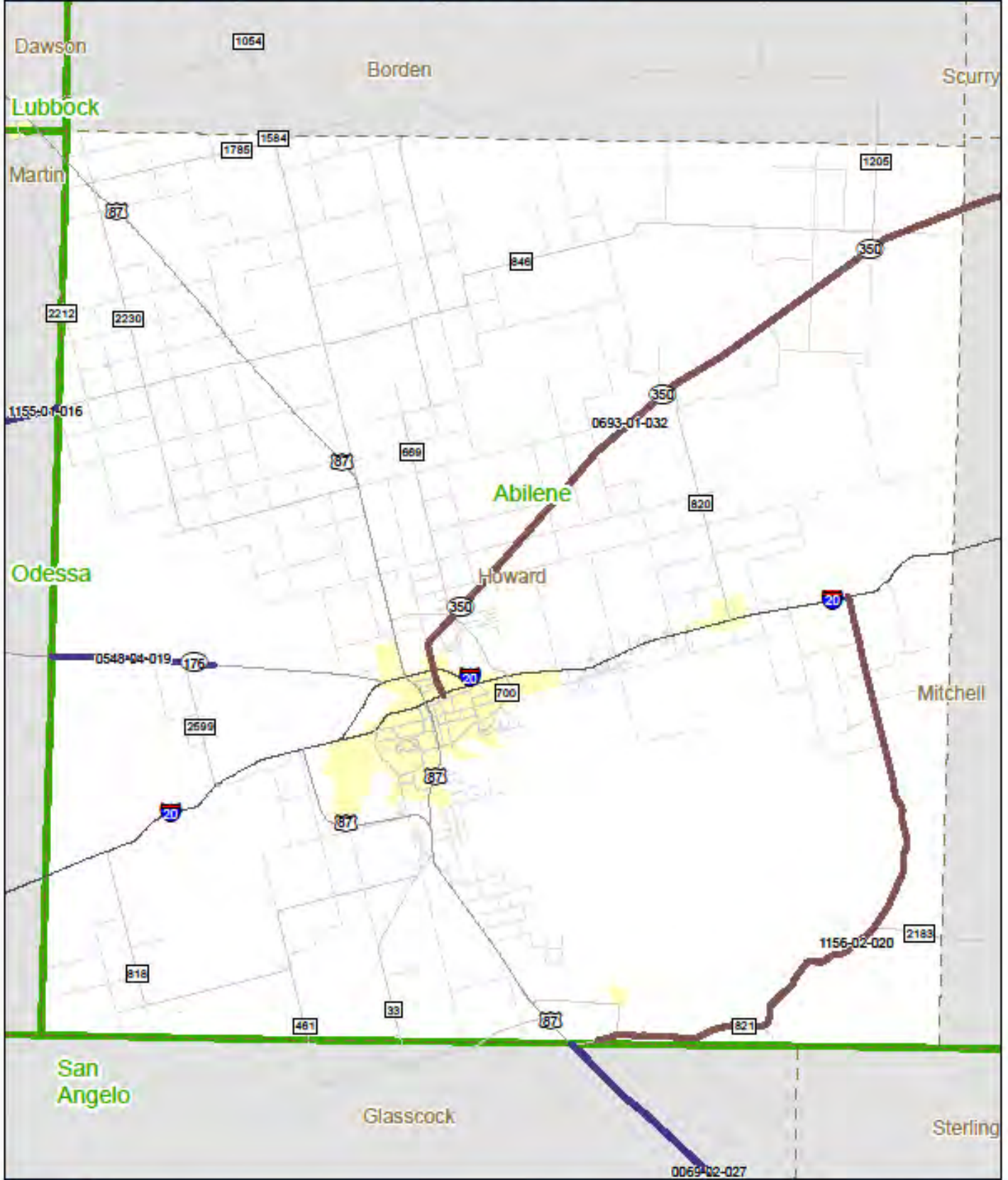
2015 Planned Projects - Abilene District, Fisher County



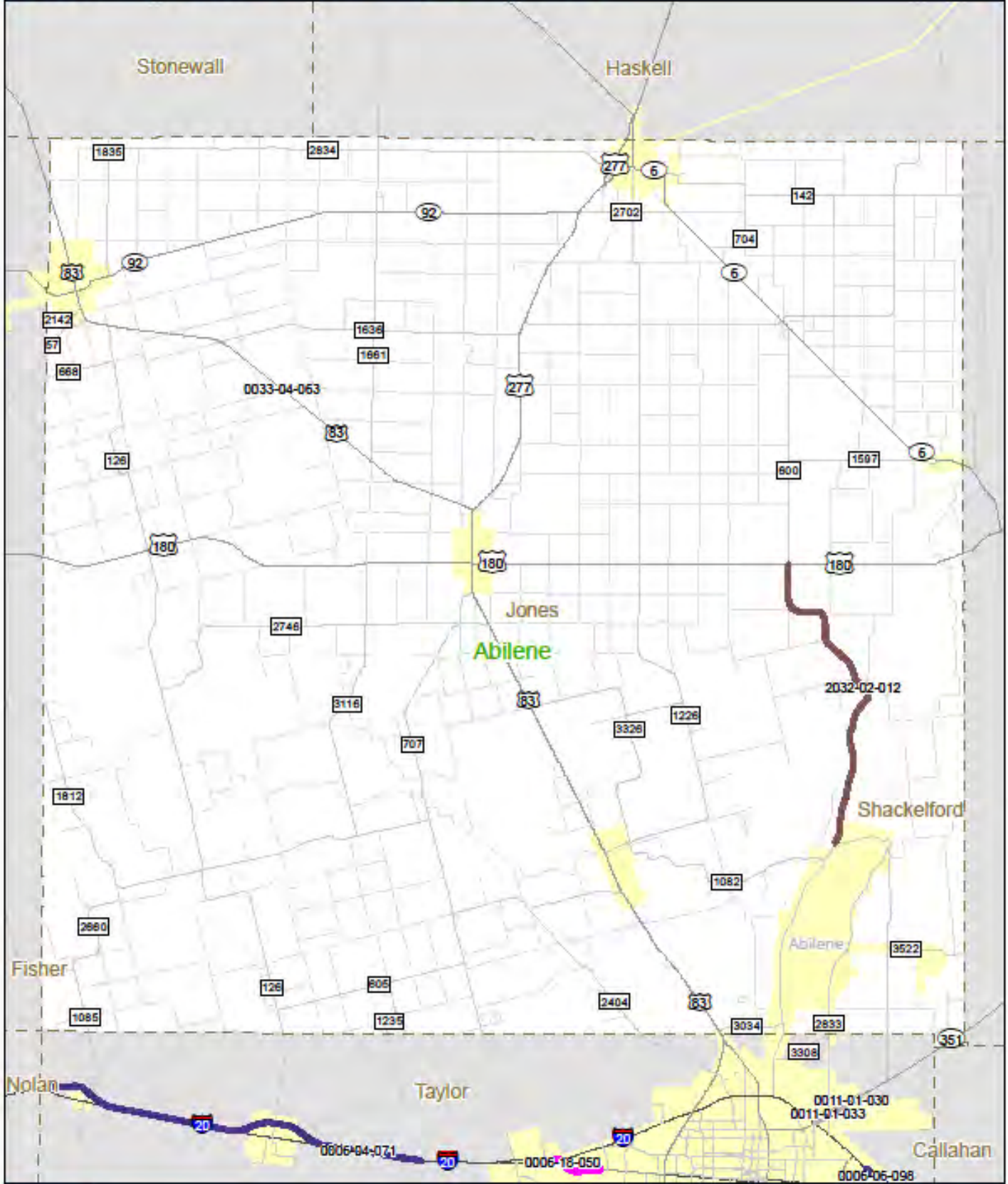
2015 Planned Projects - Abilene District, Haskell County



2015 Planned Projects - Abilene District, Howard County



2015 Planned Projects - Abilene District, Jones County



2015 Planned Projects - Abilene District, Kent County



2015 Planned Projects - Abilene District, Mitchell County

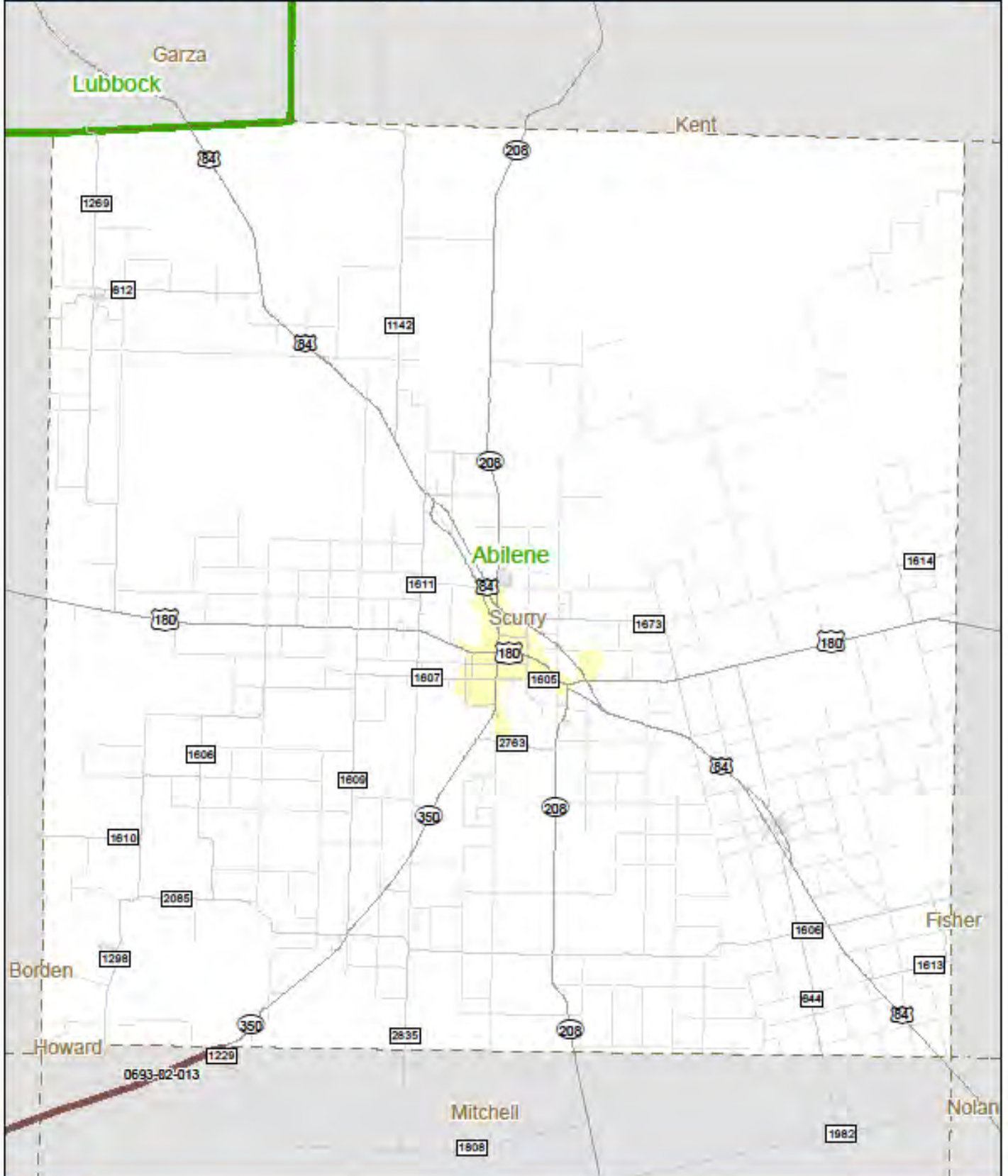


2015 Planned Projects - Abilene District, Nolan County



0 2 4 Miles

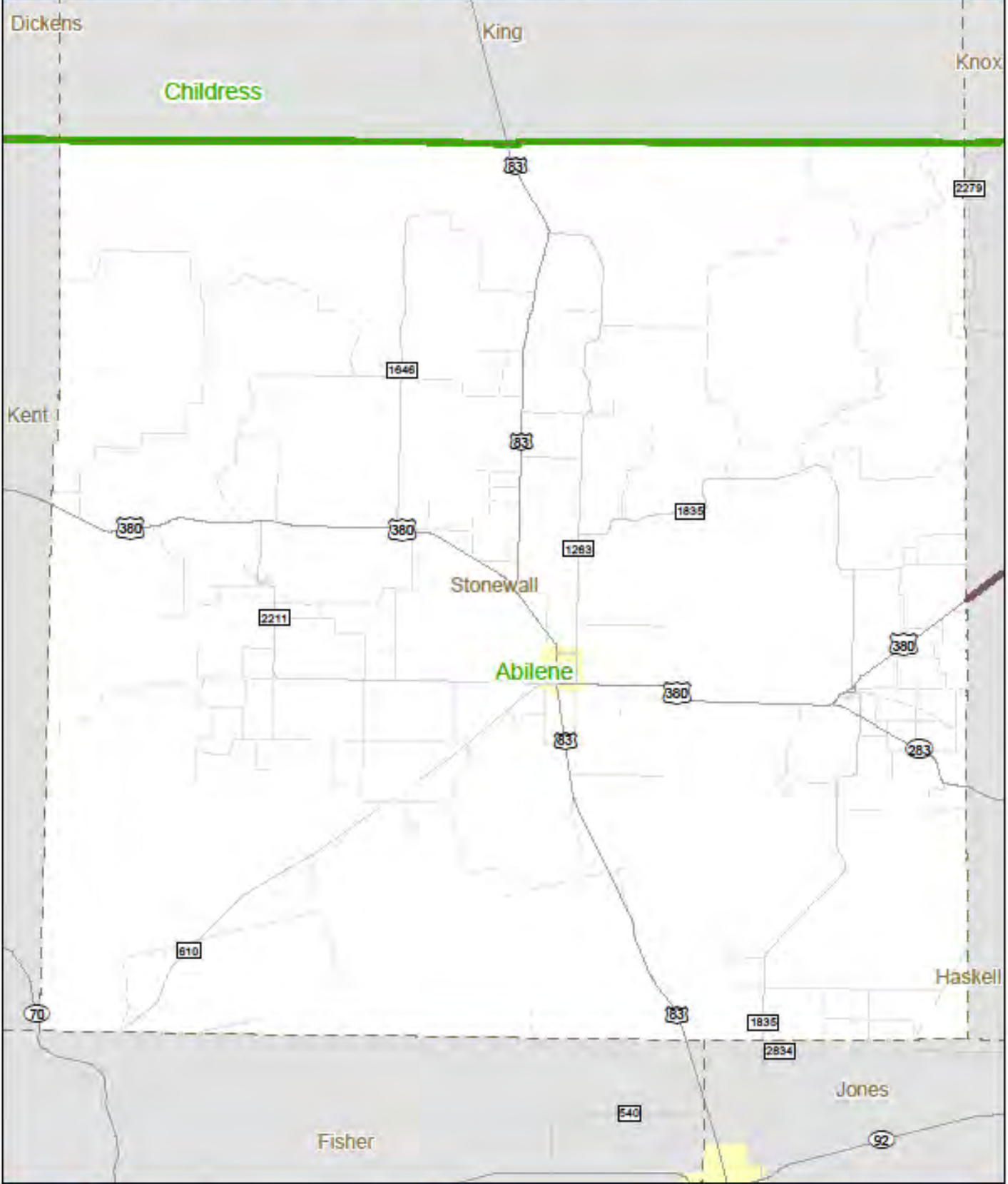
2015 Planned Projects - Abilene District, Scurry County



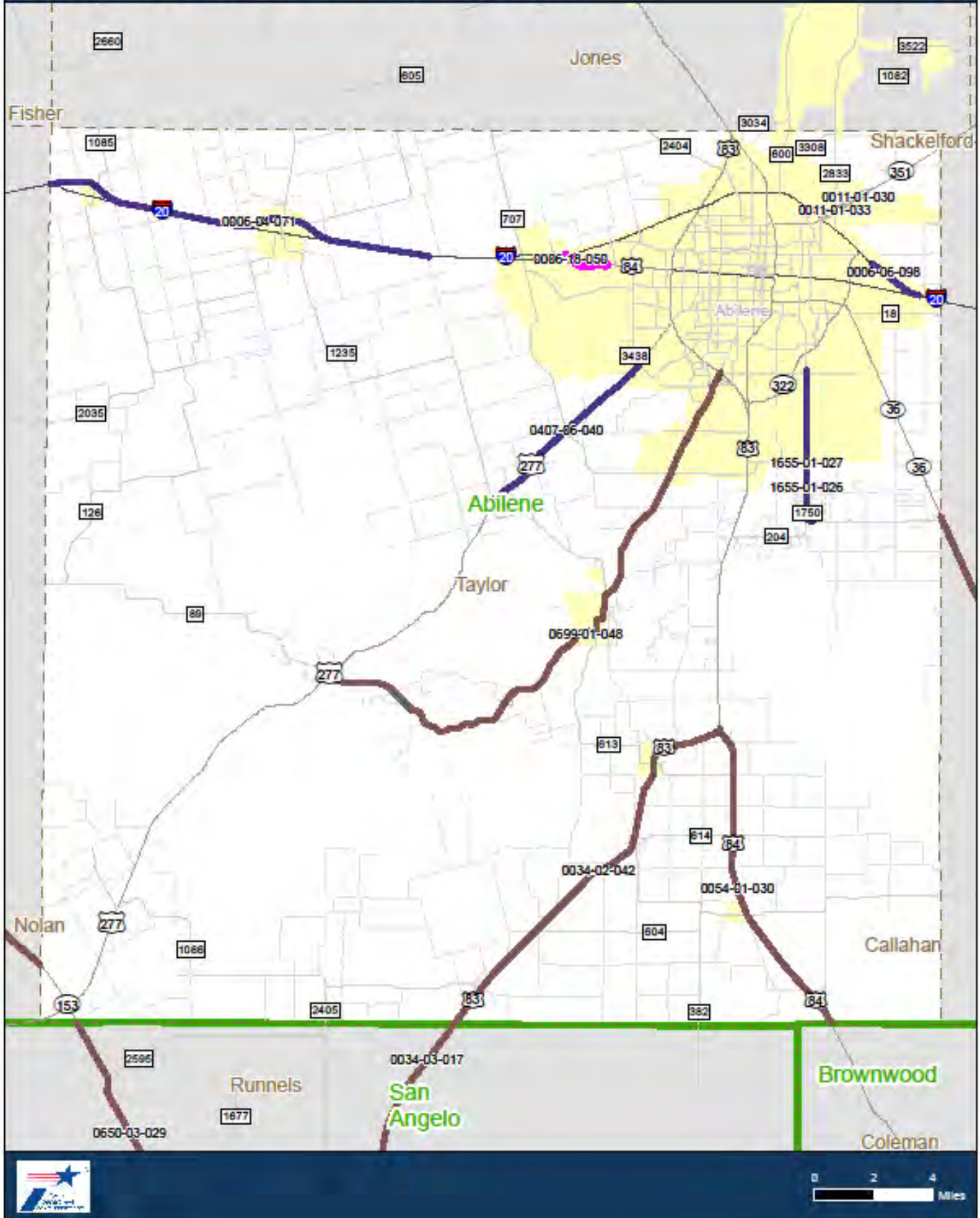
2015 Planned Projects - Abilene District, Shackelford County



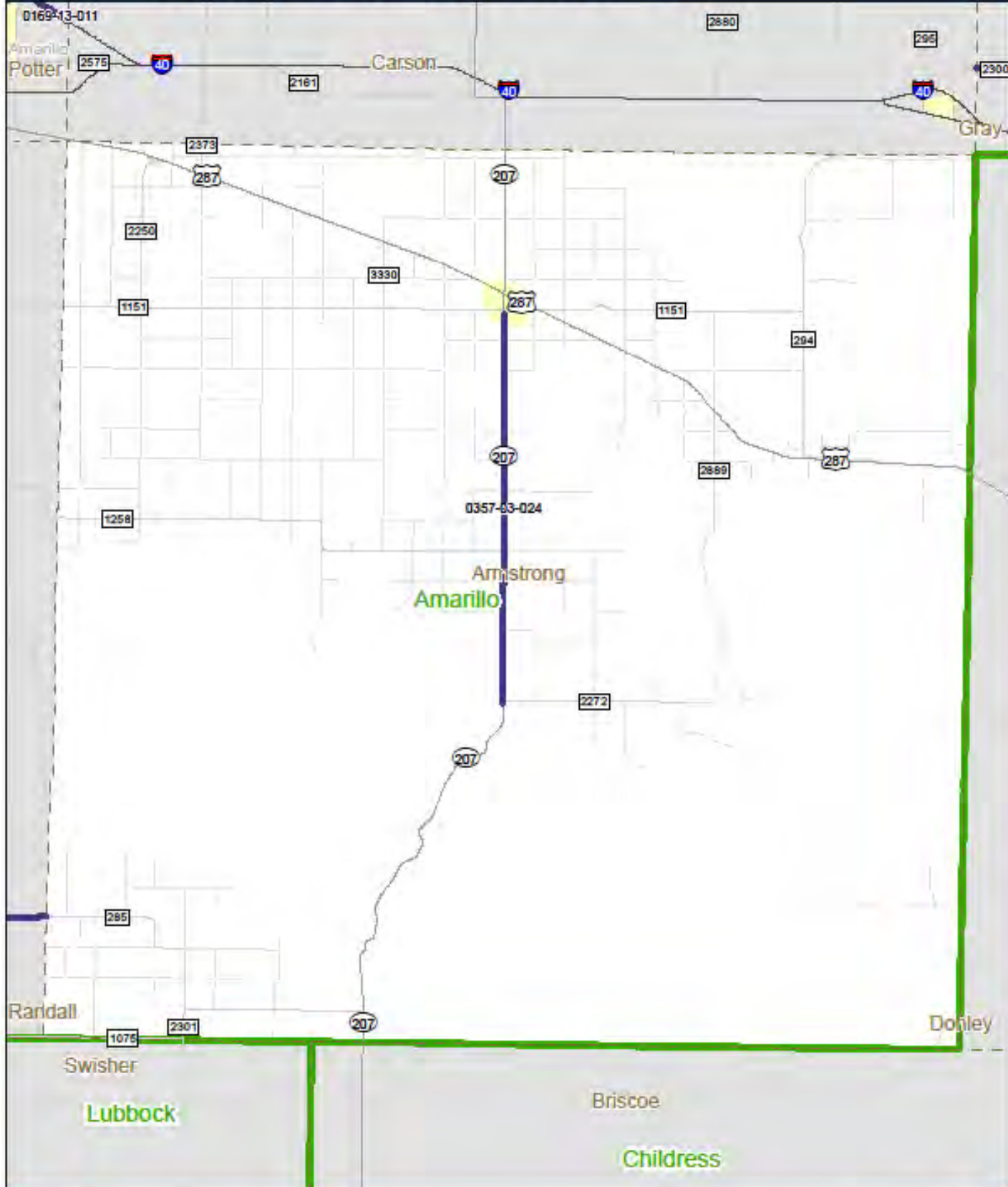
2015 Planned Projects - Abilene District, Stonewall County



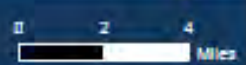
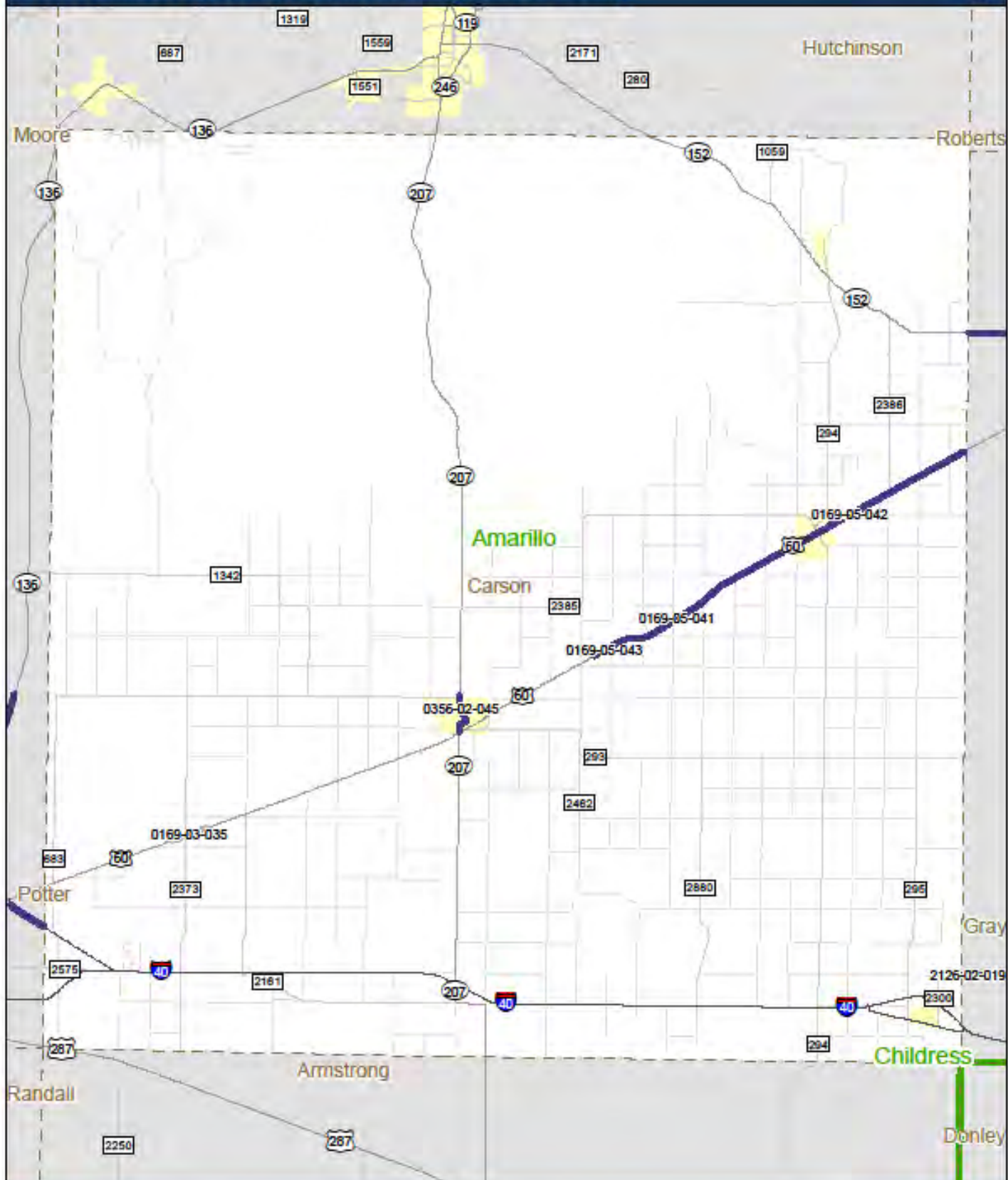
2015 Planned Projects - Abilene District, Taylor County



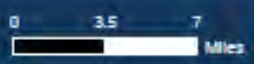
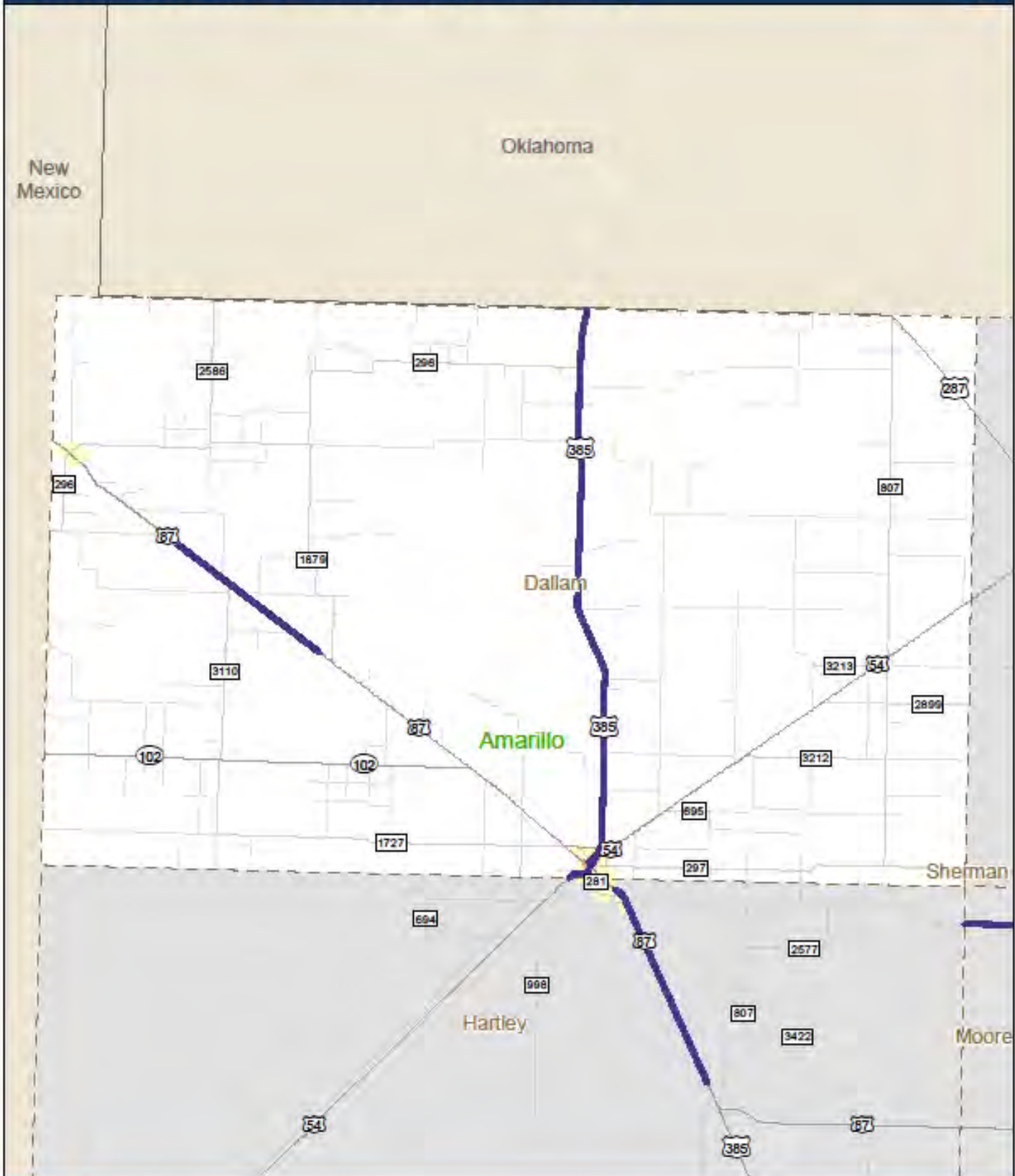
2015 Planned Projects - Amarillo District, Armstrong County



2015 Planned Projects - Amarillo District, Carson County



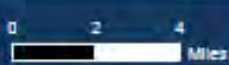
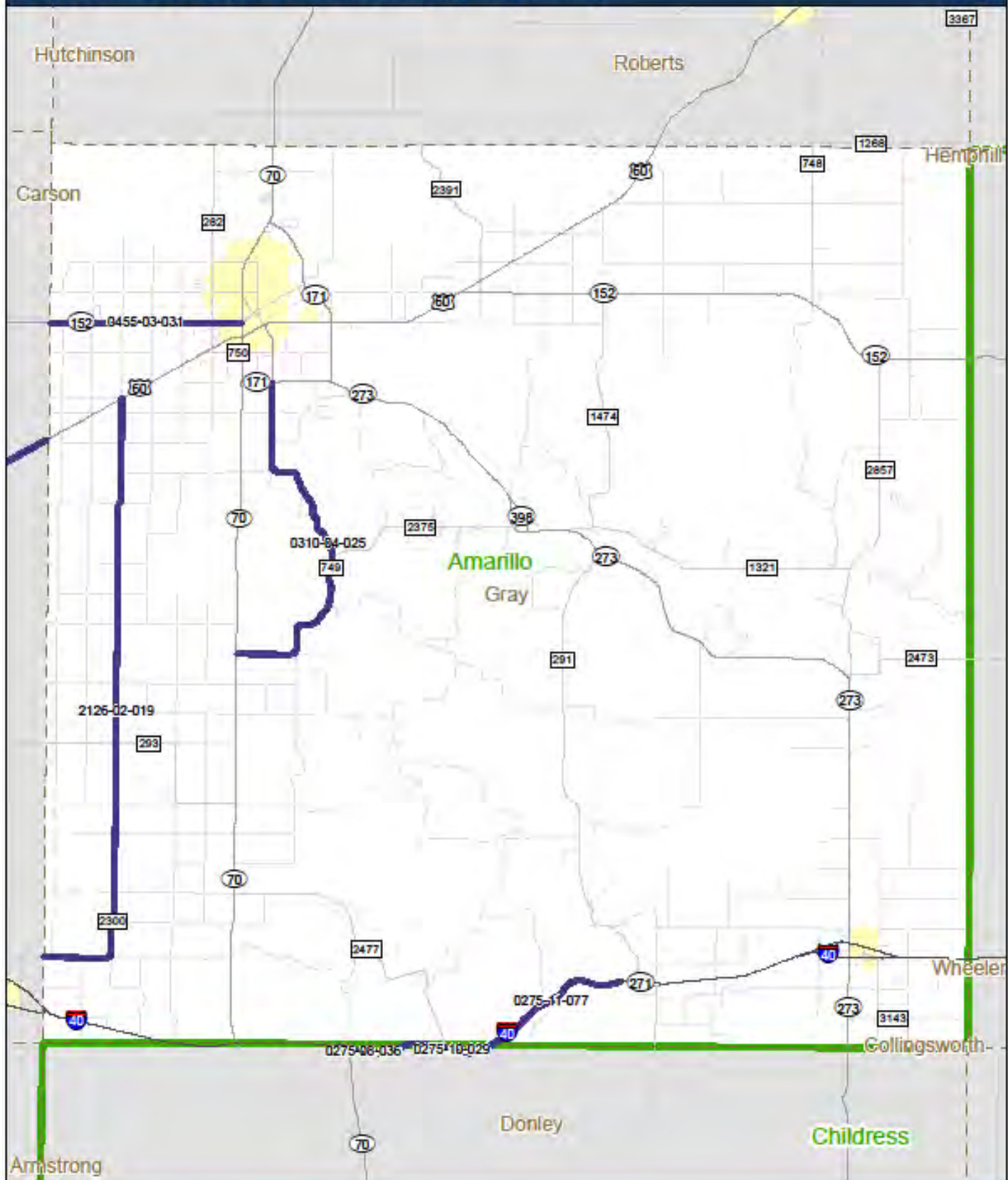
2015 Planned Projects - Amarillo District, Dallam County



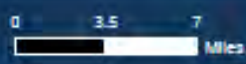
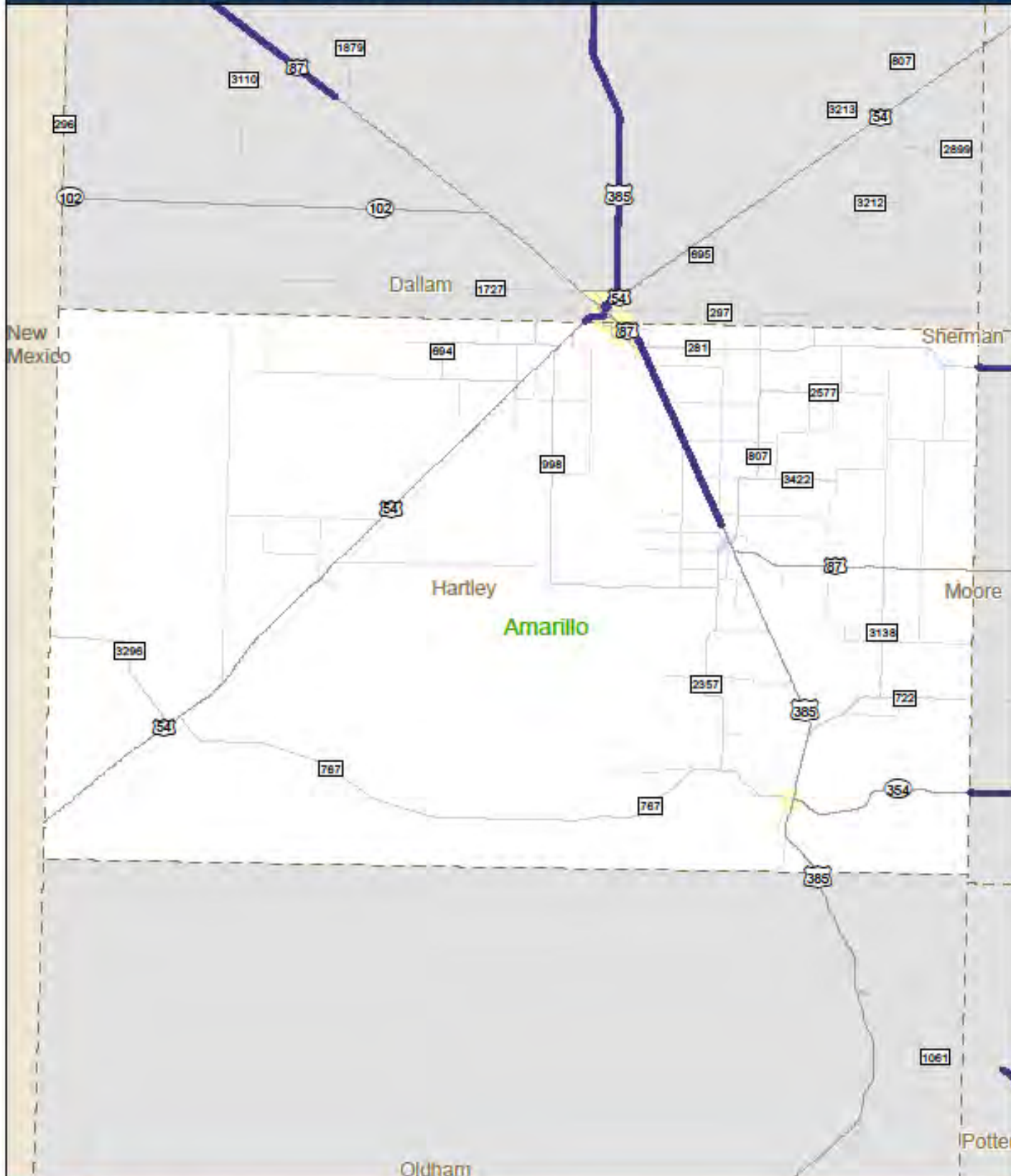
2015 Planned Projects - Amarillo District, Deaf Smith County




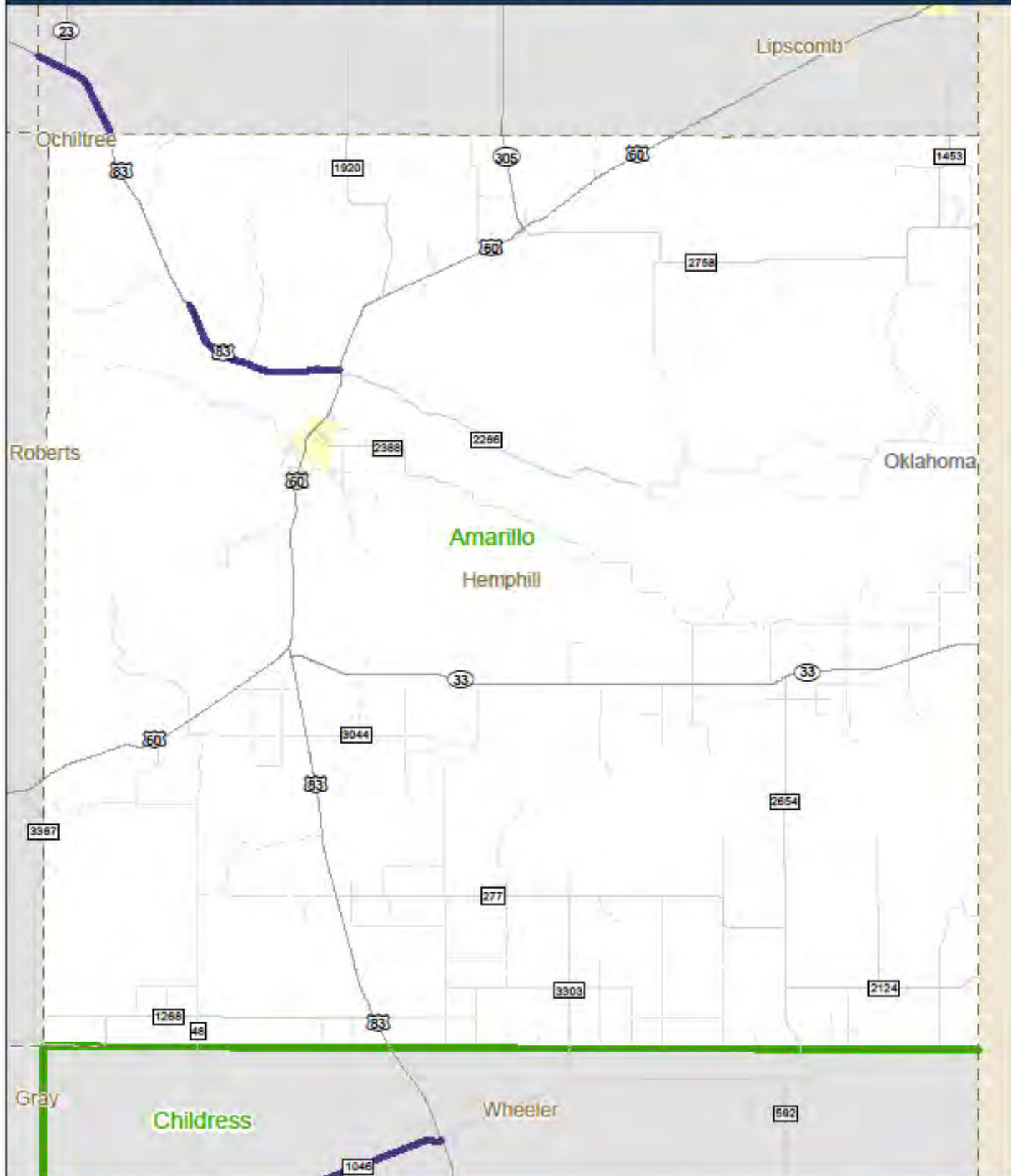
2015 Planned Projects - Amarillo District, Gray County



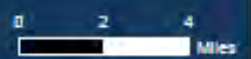
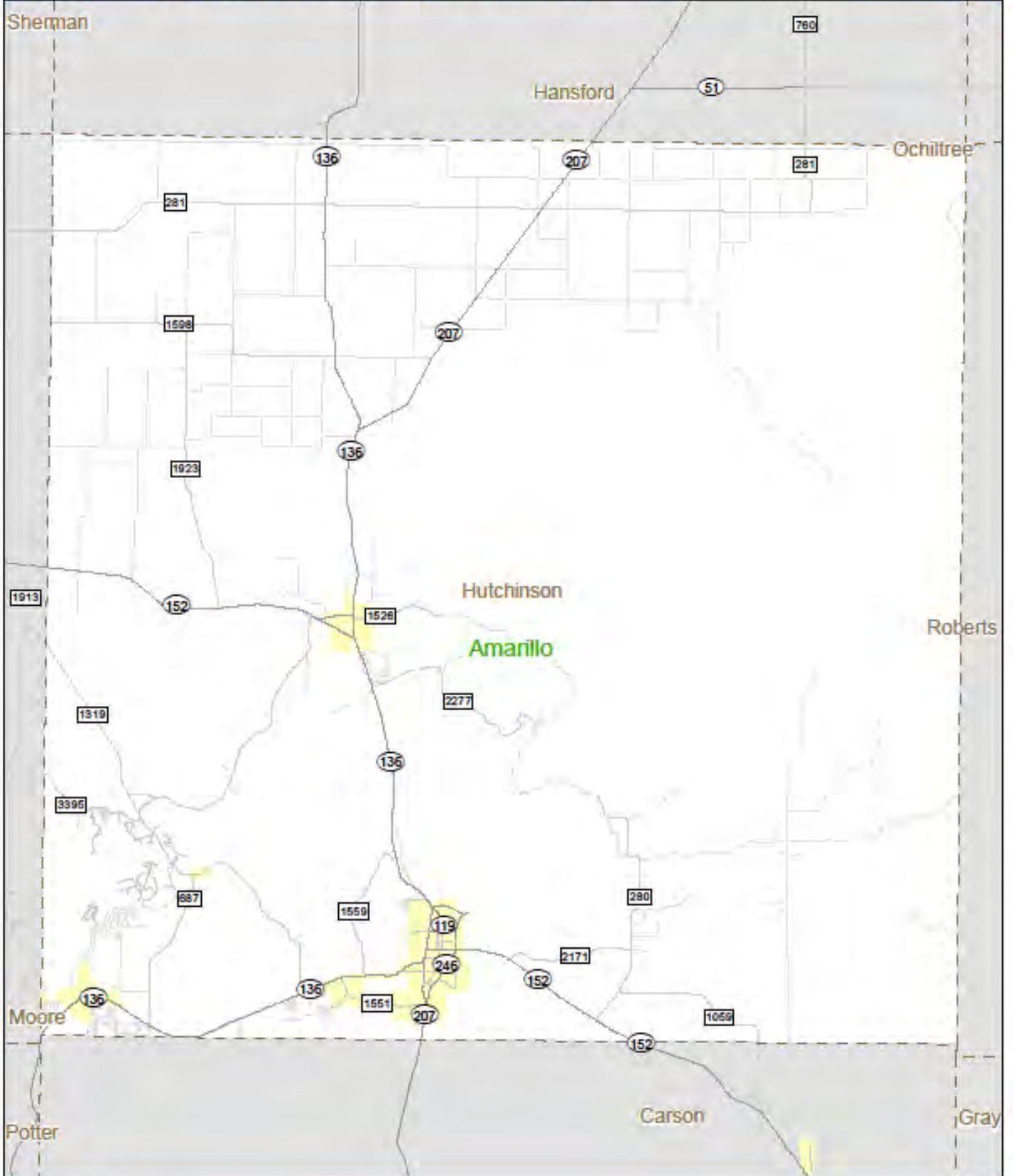
2015 Planned Projects - Amarillo District, Hartley County




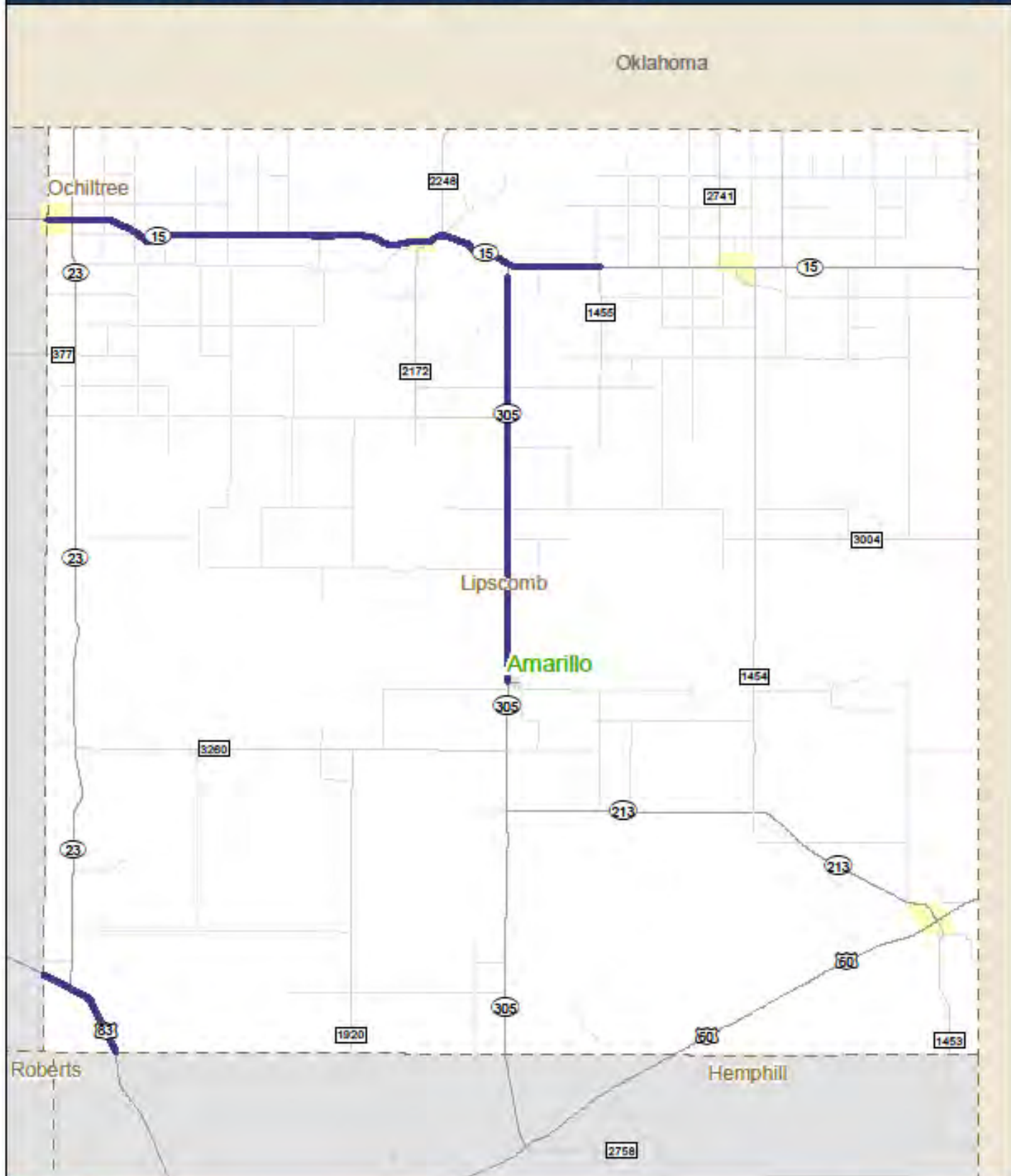
2015 Planned Projects - Amarillo District, Hemphill County



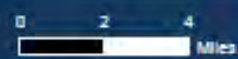
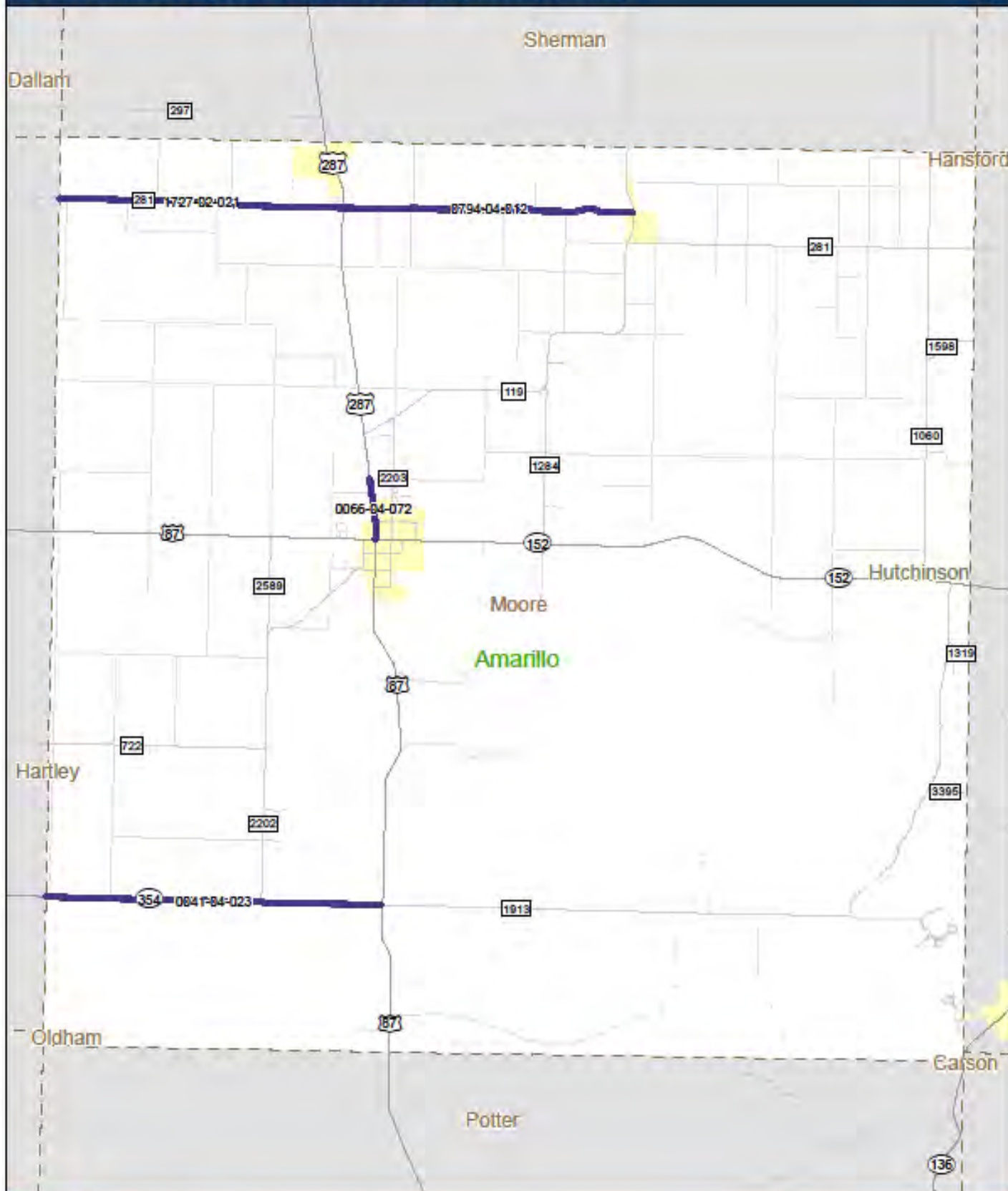
2015 Planned Projects - Amarillo District, Hutchinson County



2015 Planned Projects - Amarillo District, Lipscomb County




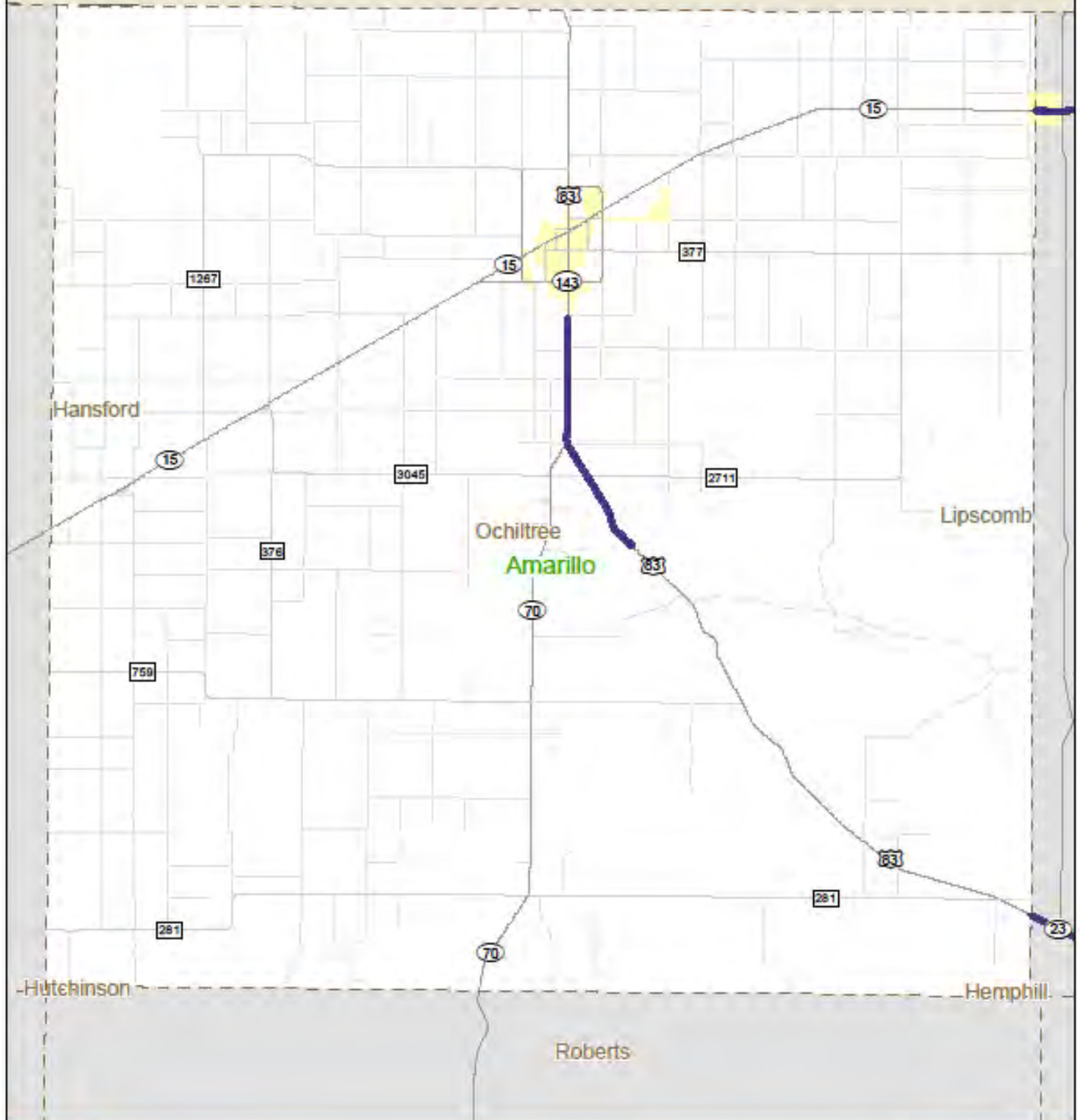
2015 Planned Projects - Amarillo District, Moore County



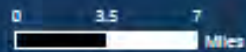
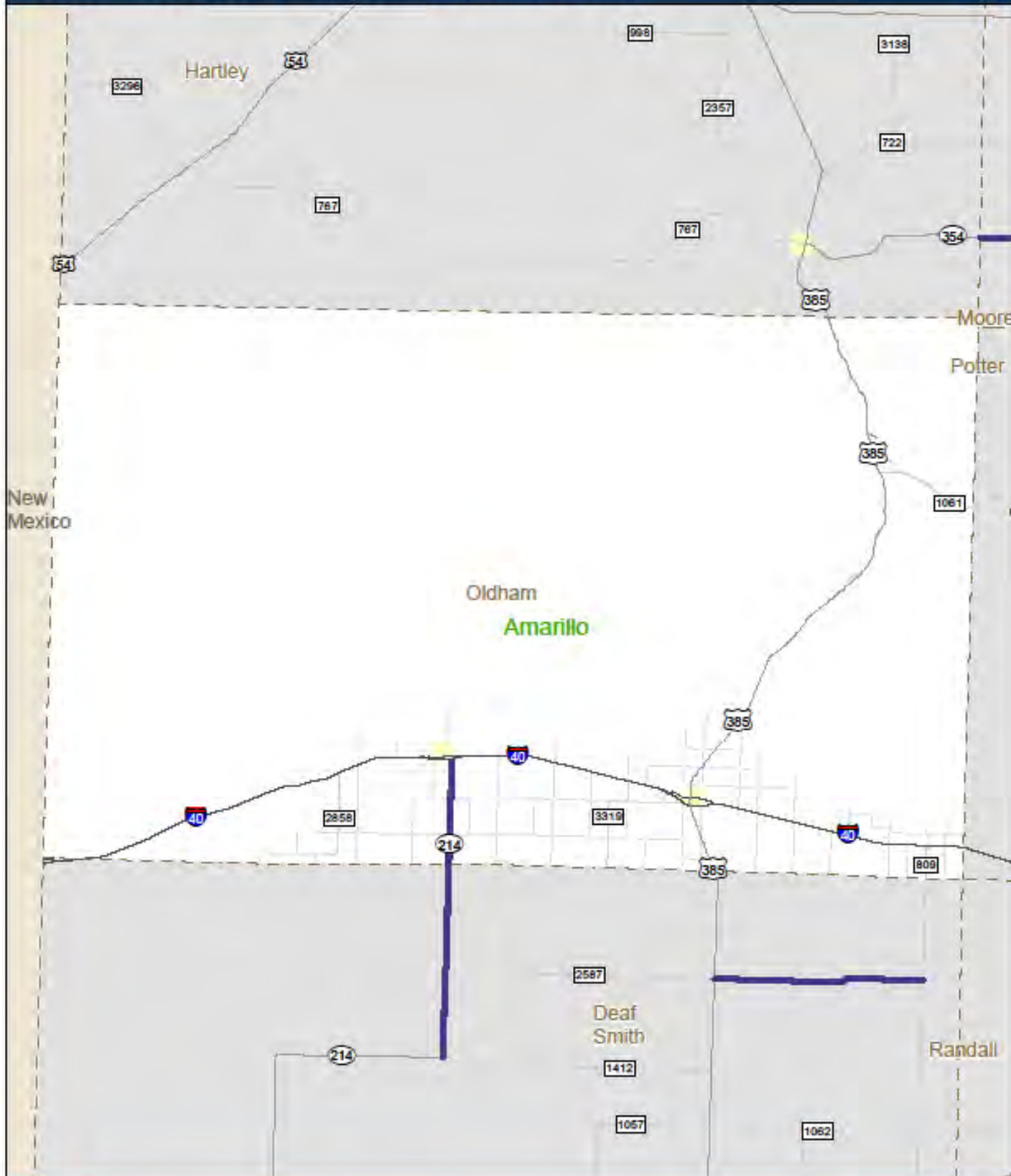
2015 Planned Projects - Amarillo District, Ochiltree County




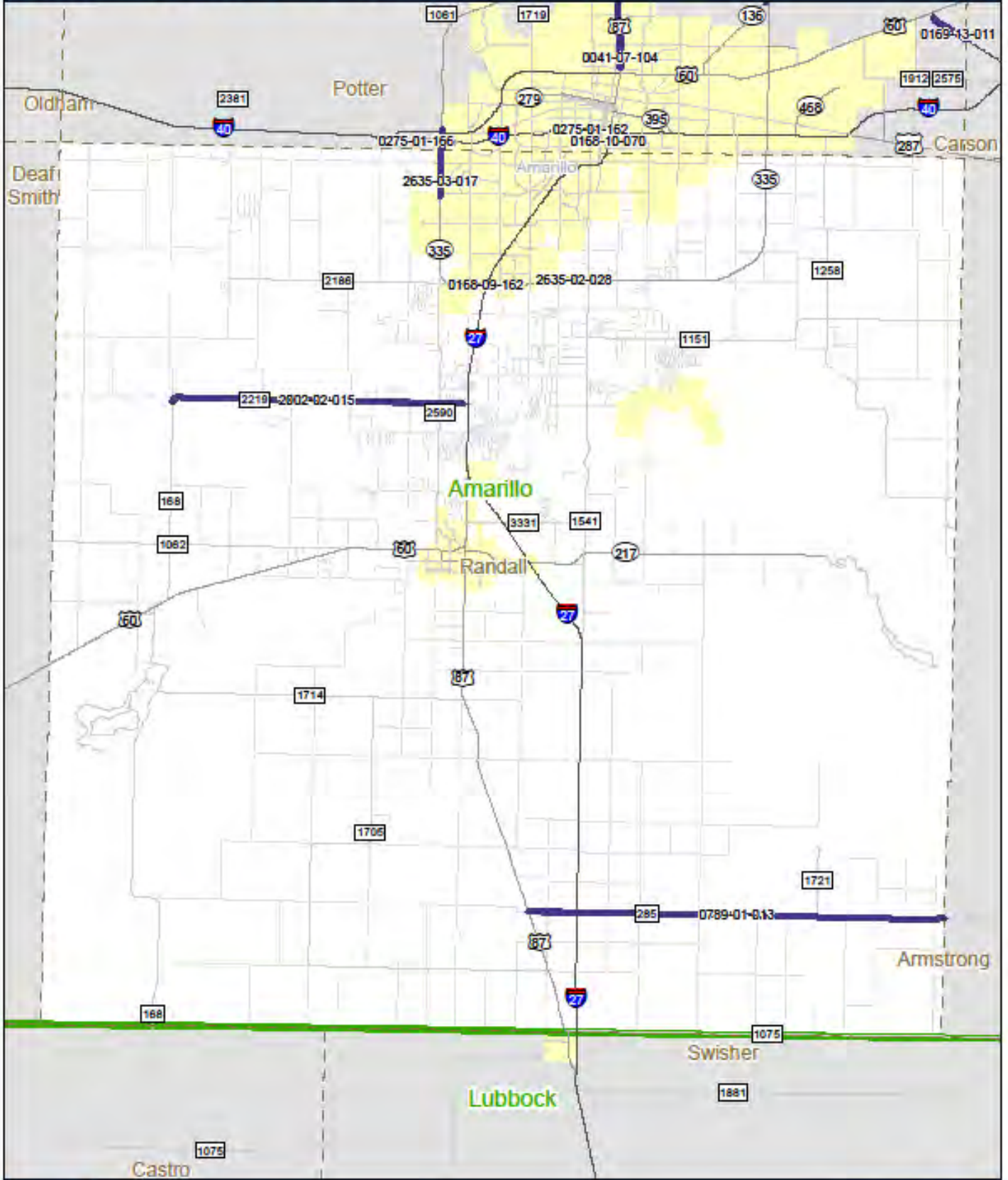
Oklahoma




2015 Planned Projects - Amarillo District, Oldham County



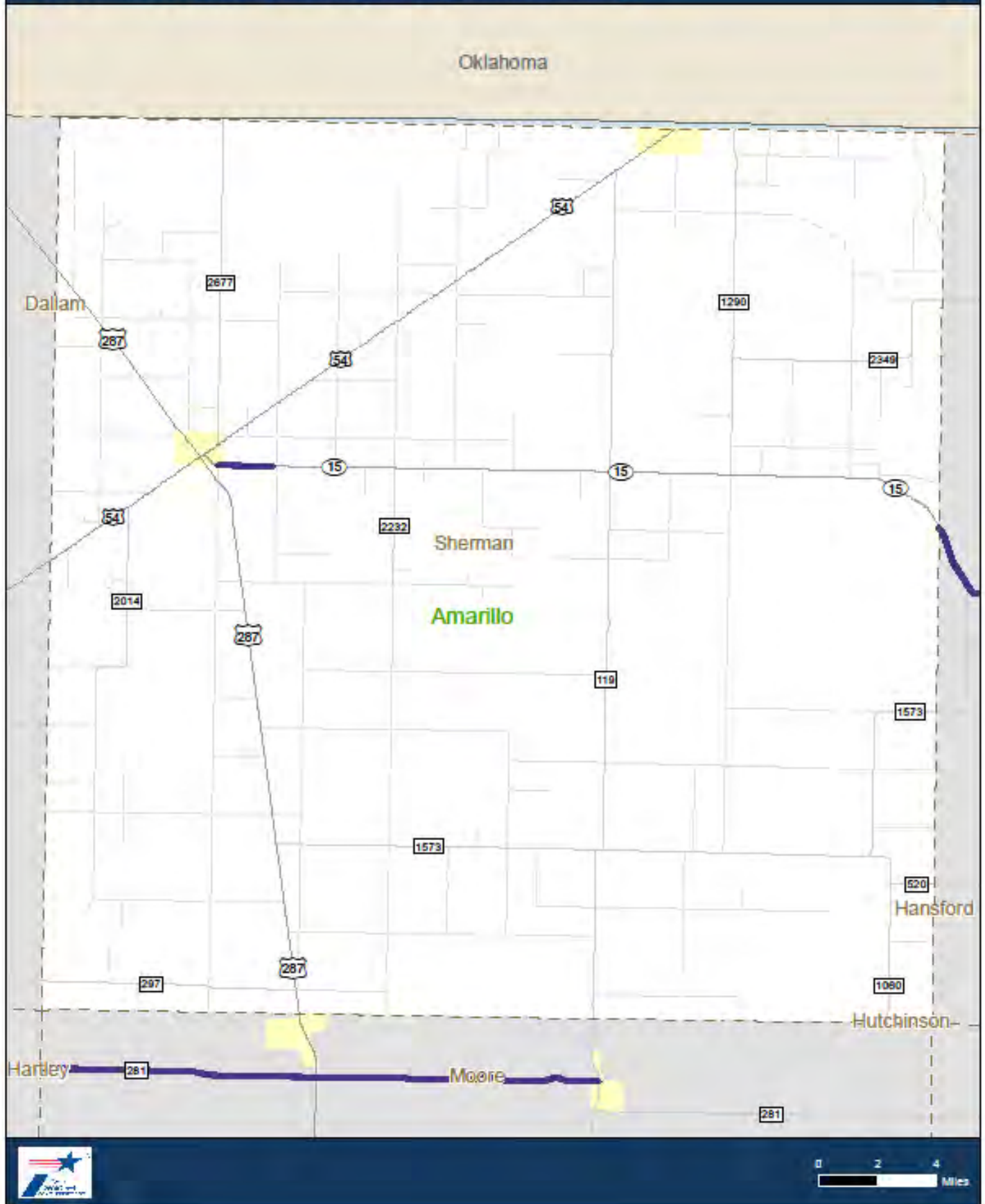
2015 Planned Projects - Amarillo District, Randall County



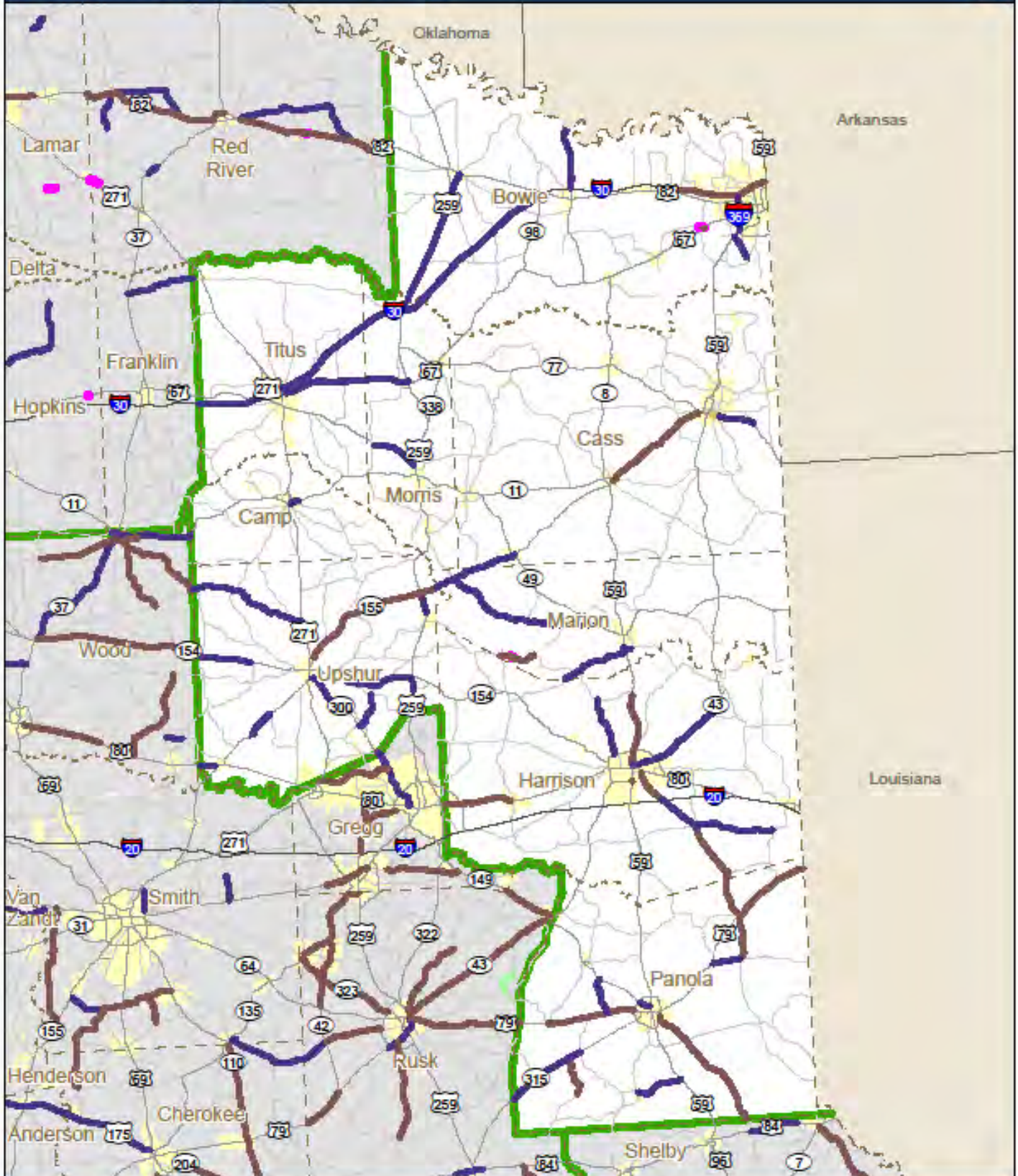
2015 Planned Projects - Amarillo District, Roberts County



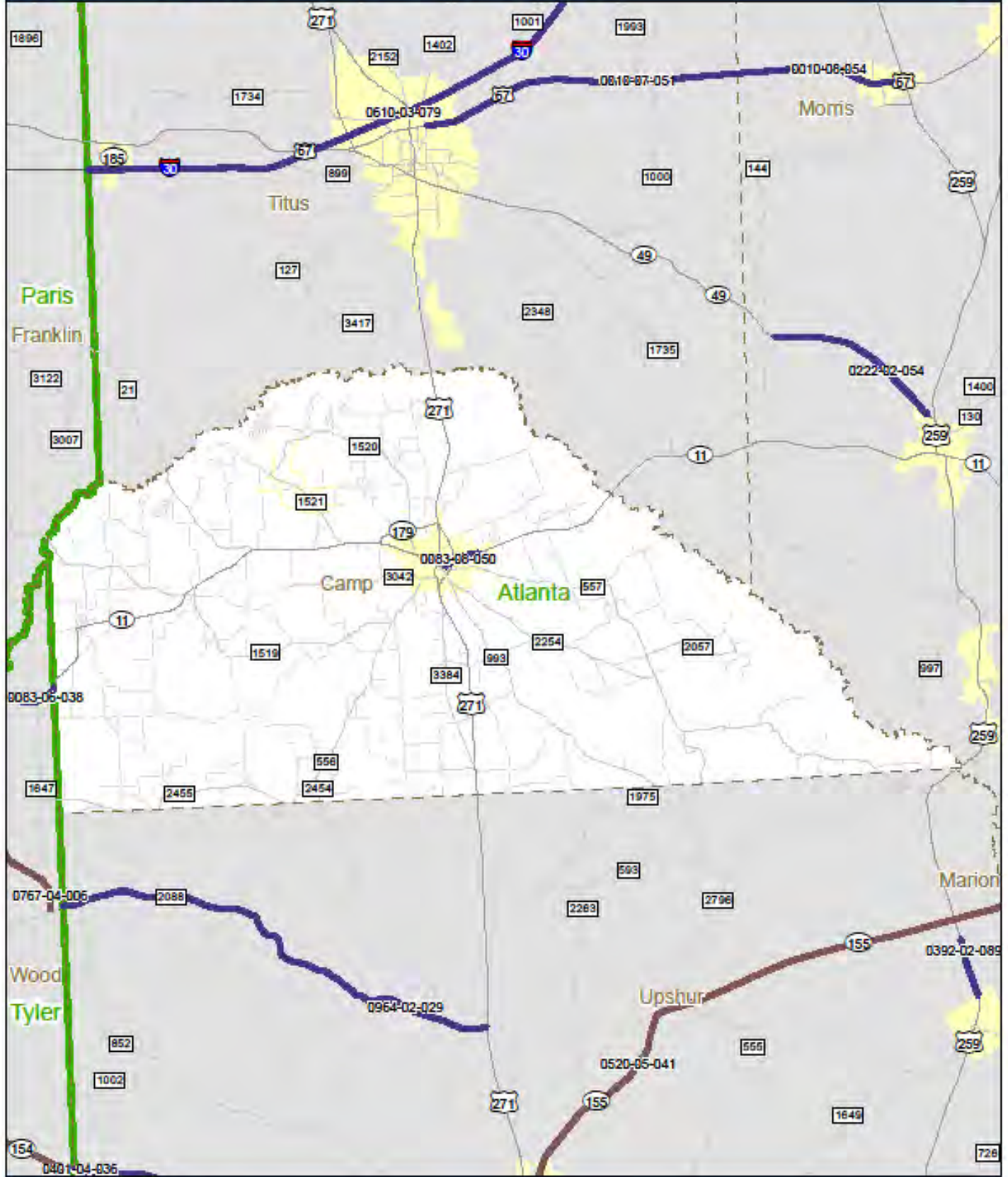
2015 Planned Projects - Amarillo District, Sherman County




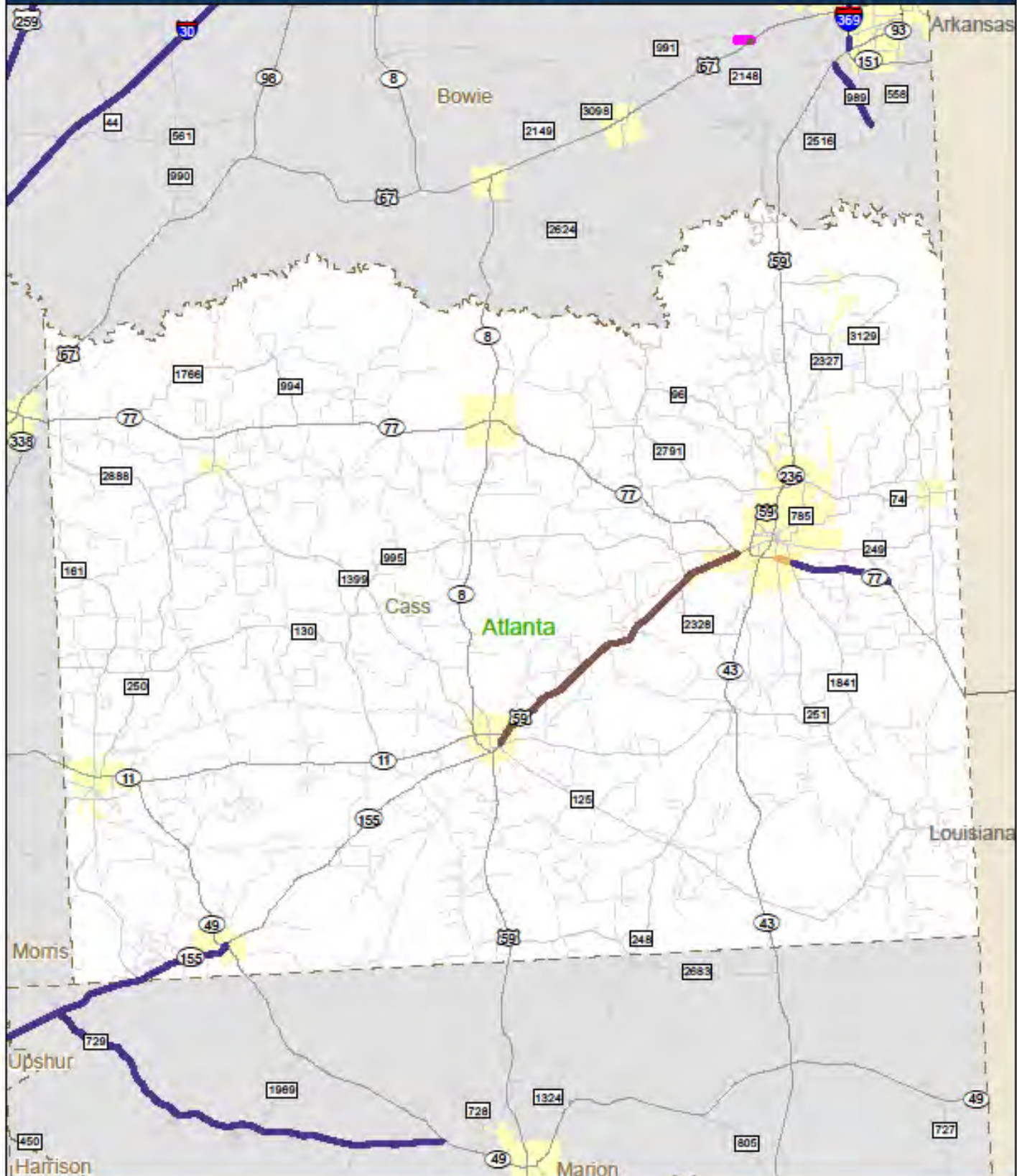
2015 Planned Projects - Atlanta District



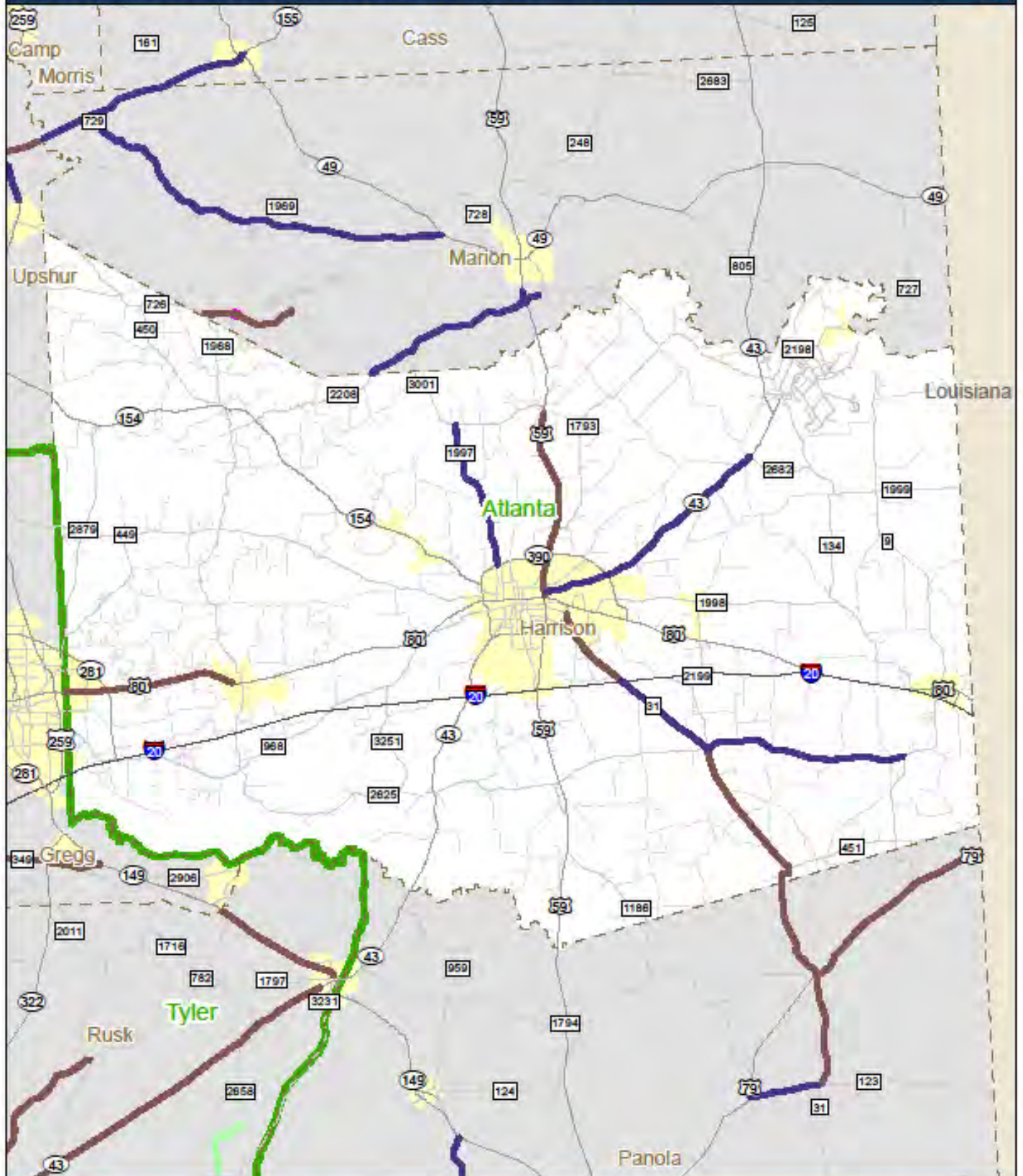
2015 Planned Projects - Atlanta District, Camp County




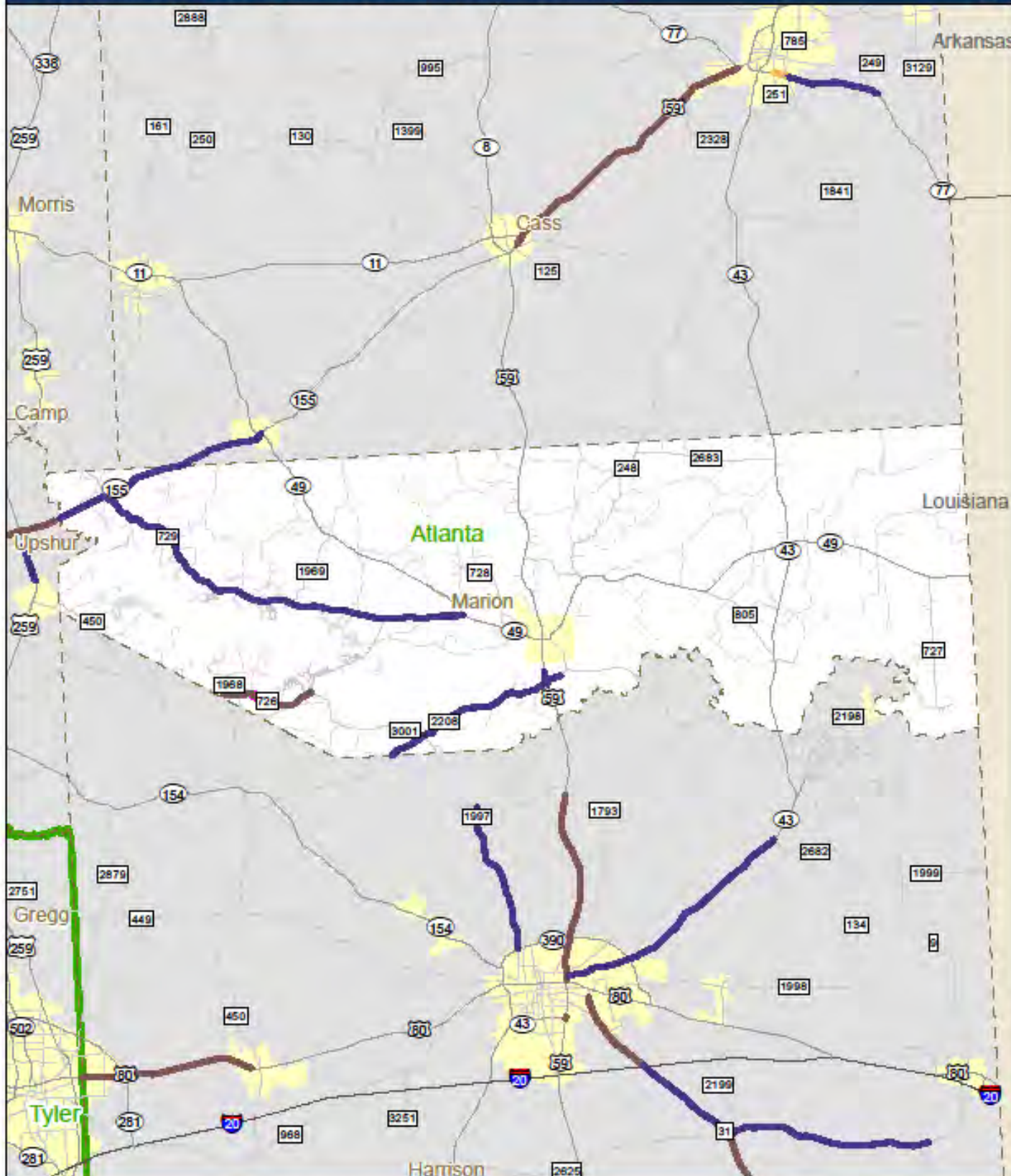
2015 Planned Projects - Atlanta District, Cass County



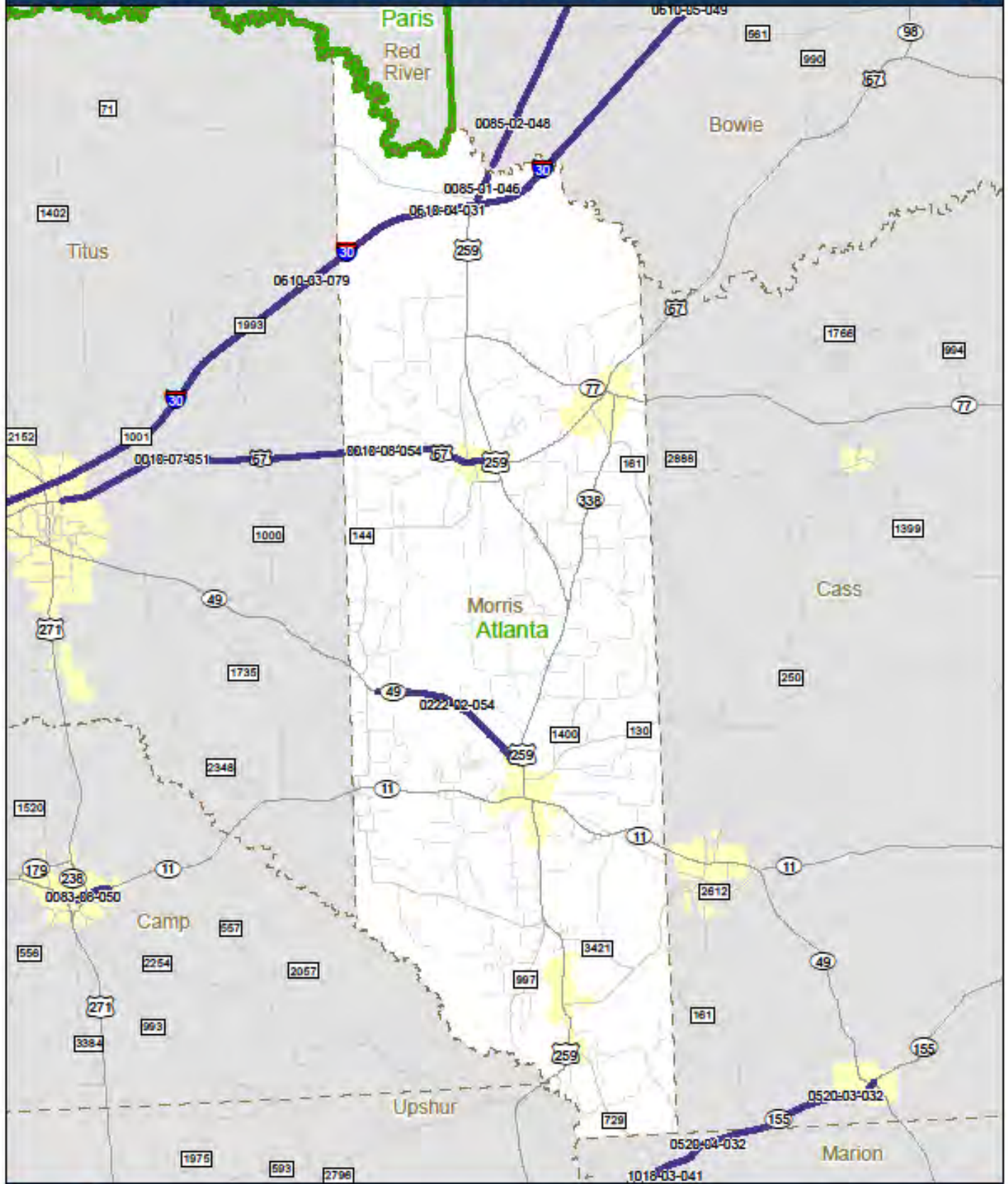
2015 Planned Projects - Atlanta District, Harrison County




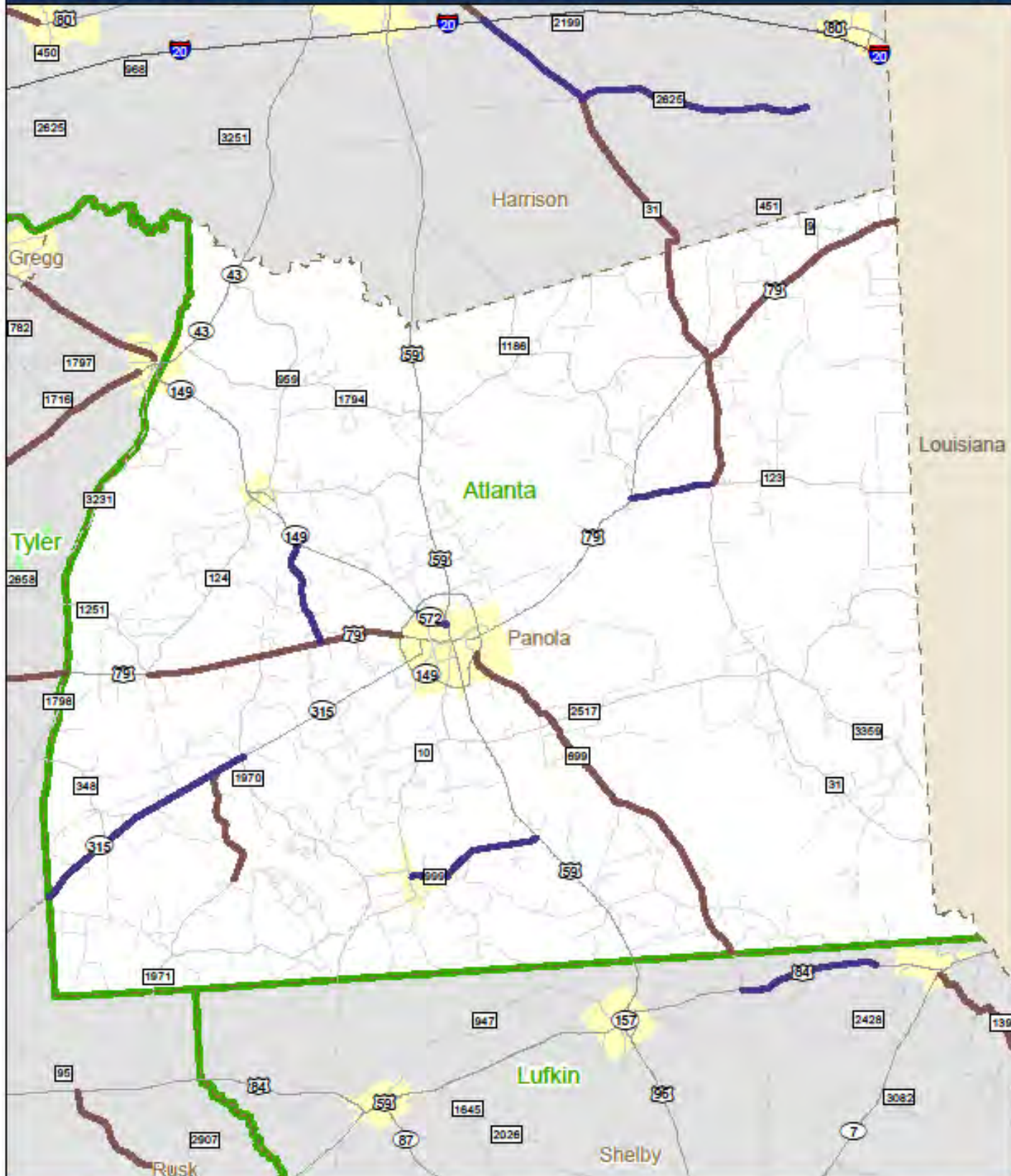
2015 Planned Projects - Atlanta District, Marion County



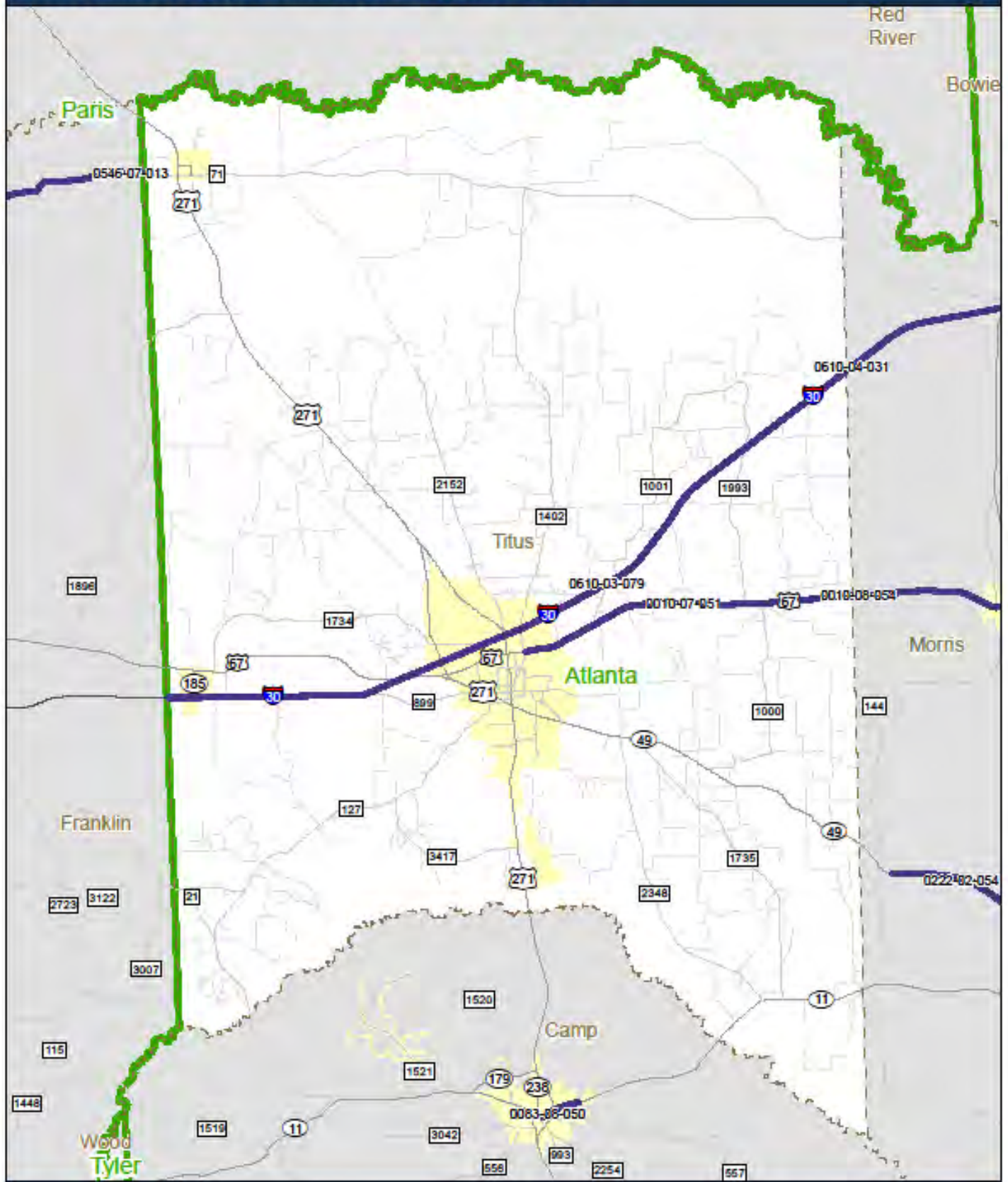
2015 Planned Projects - Atlanta District, Morris County



2015 Planned Projects - Atlanta District, Panola County

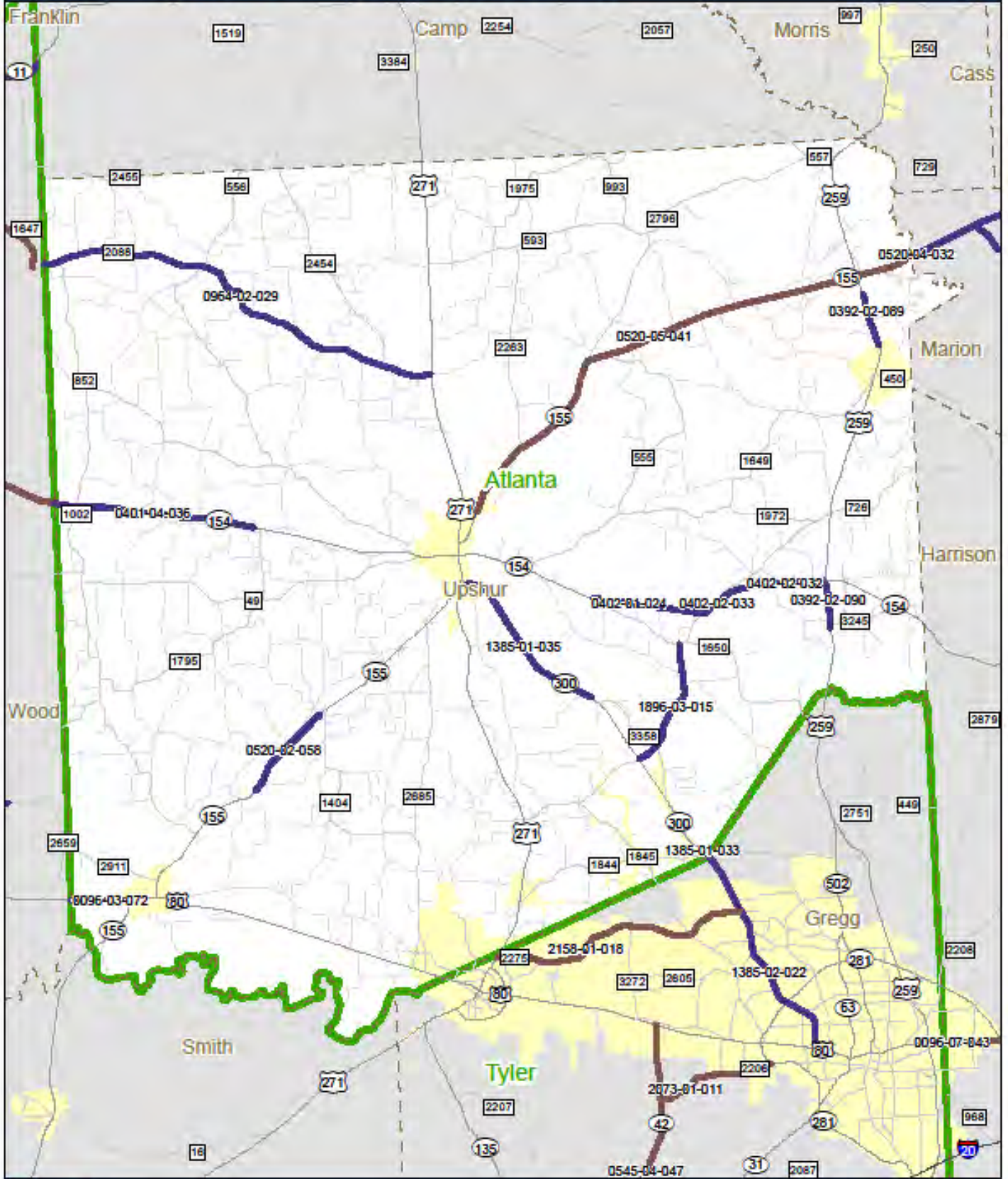


2015 Planned Projects - Atlanta District, Titus County



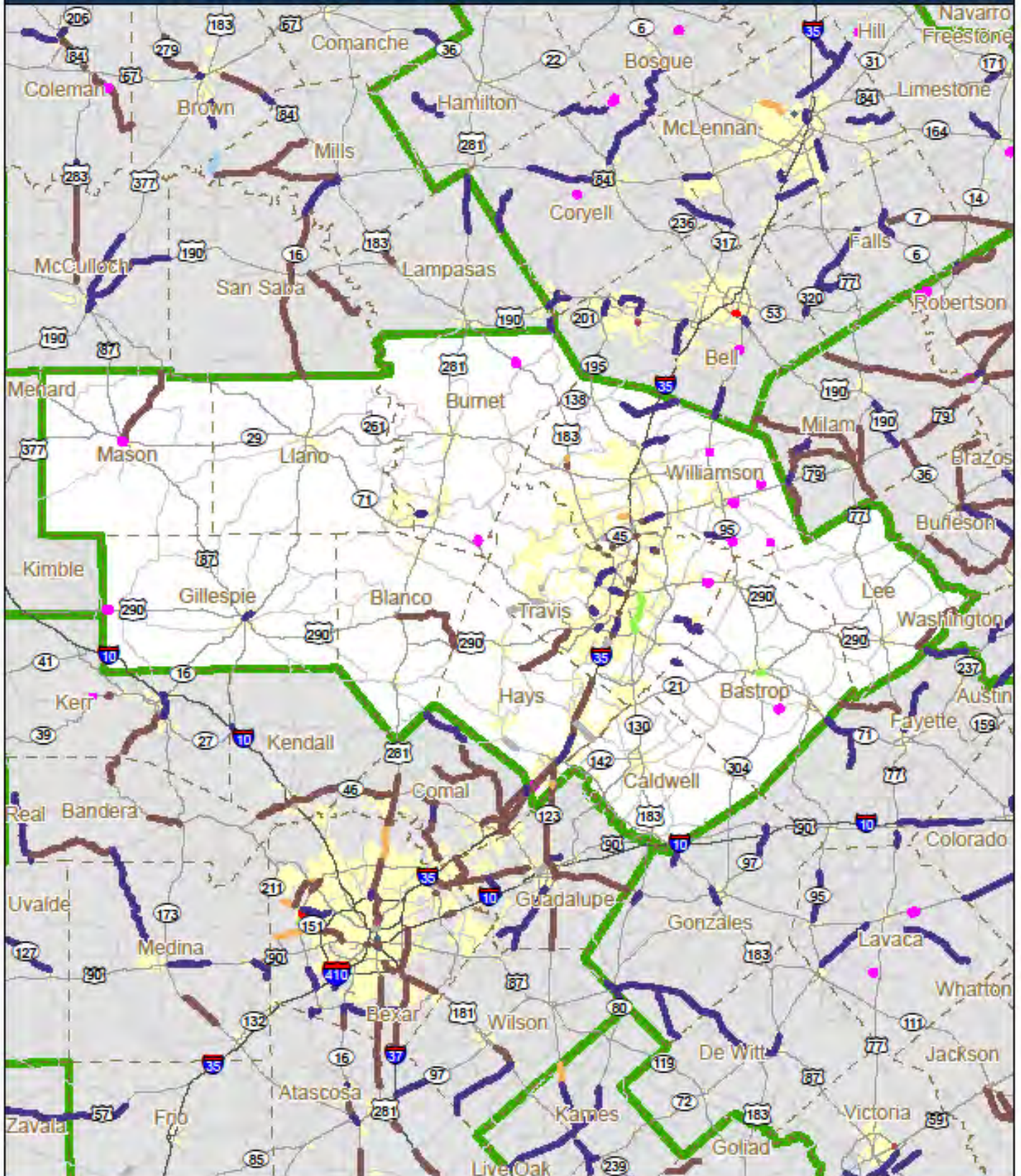
0 1.5 3 Miles

2015 Planned Projects - Atlanta District, Upshur County

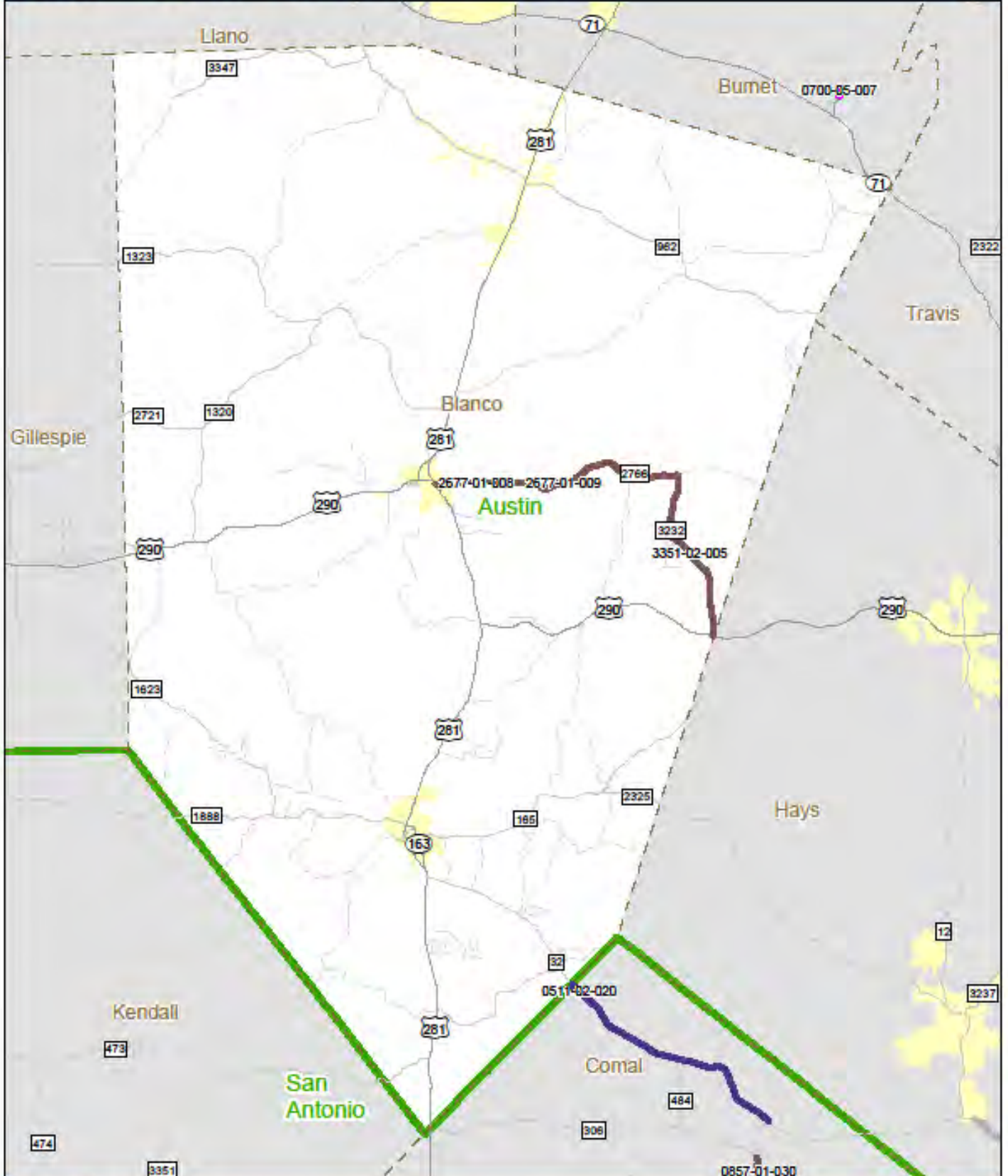


0 2 4 Miles

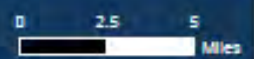
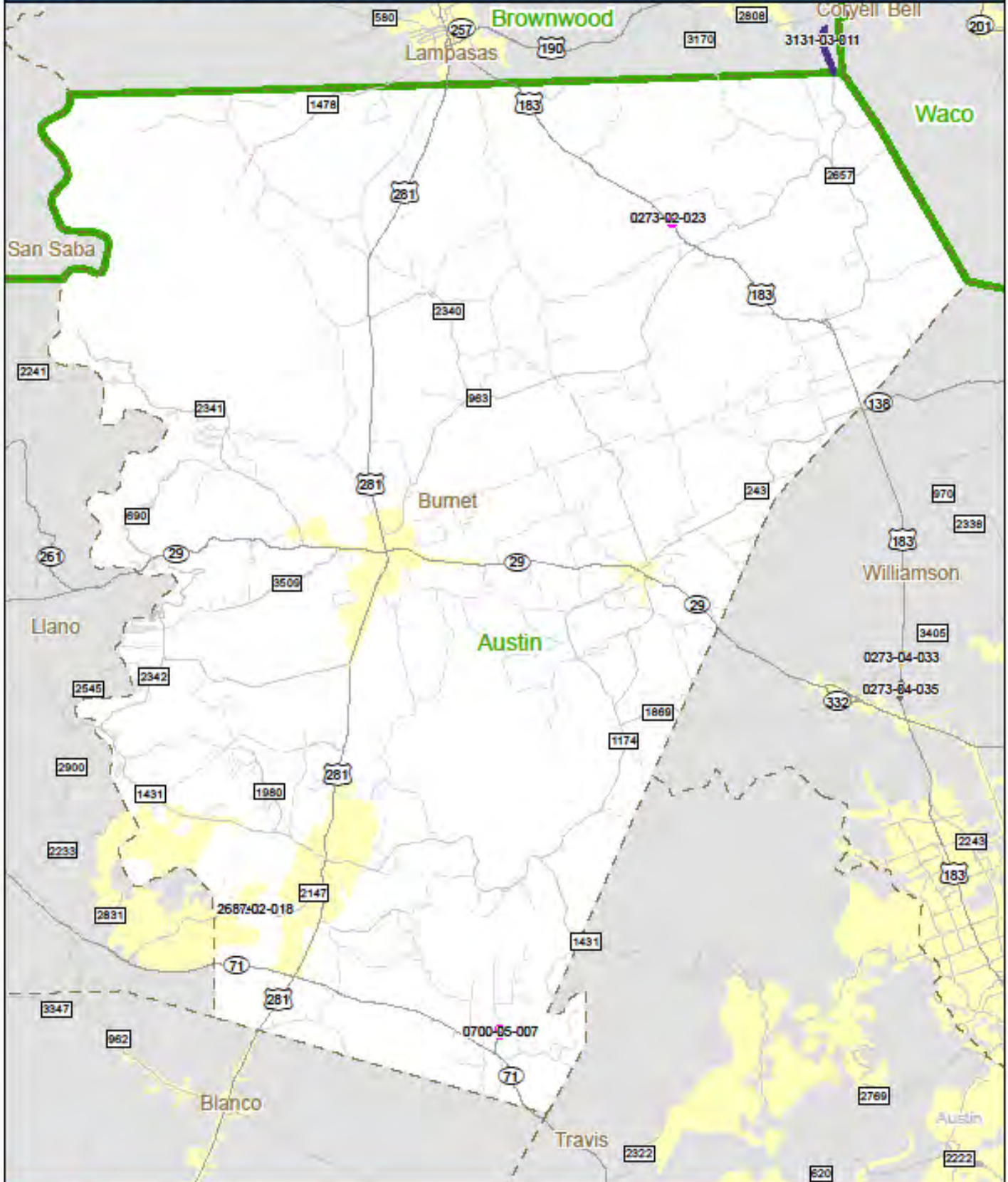
2015 Planned Projects - Austin District



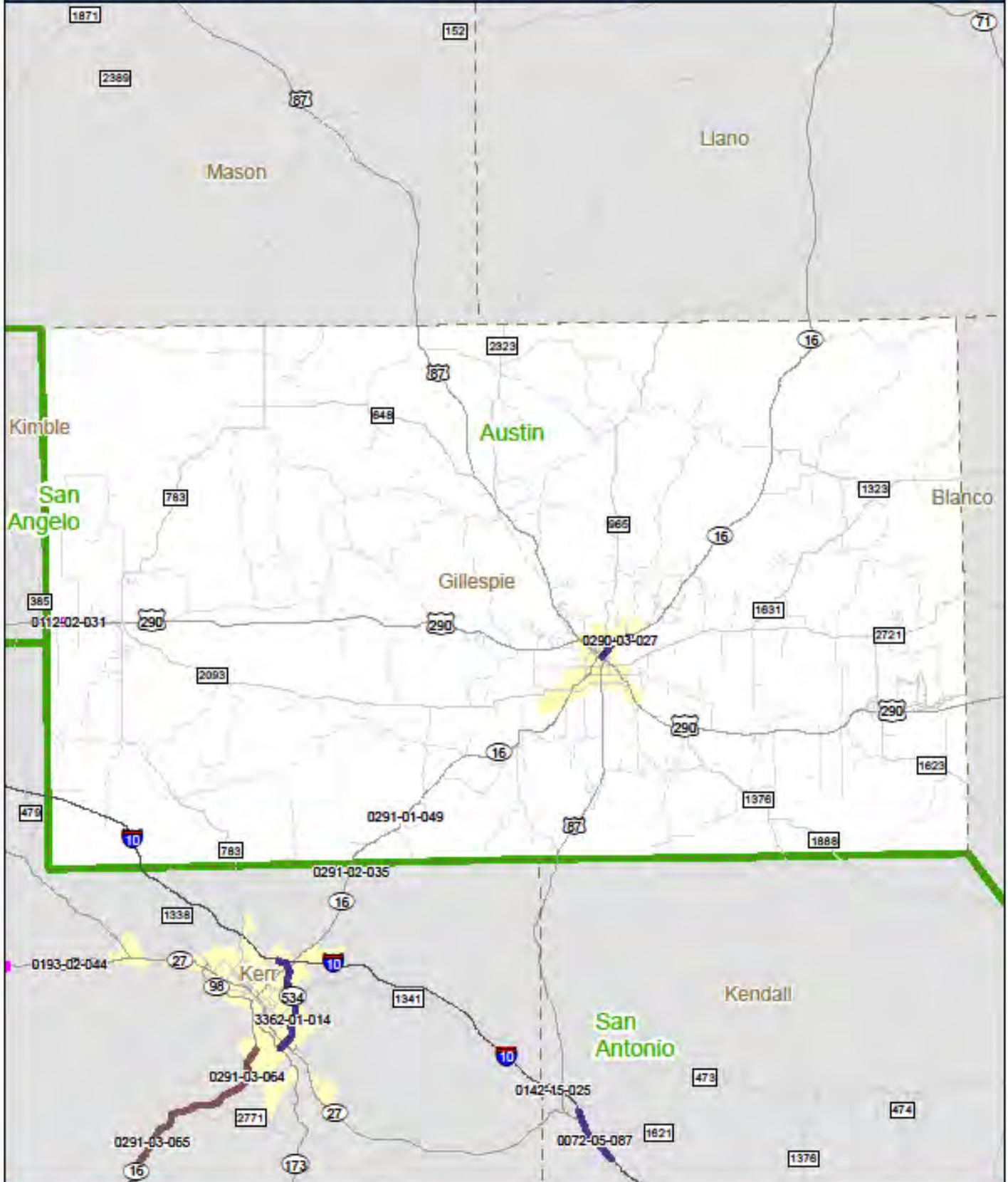
2015 Planned Projects - Austin District, Blanco County



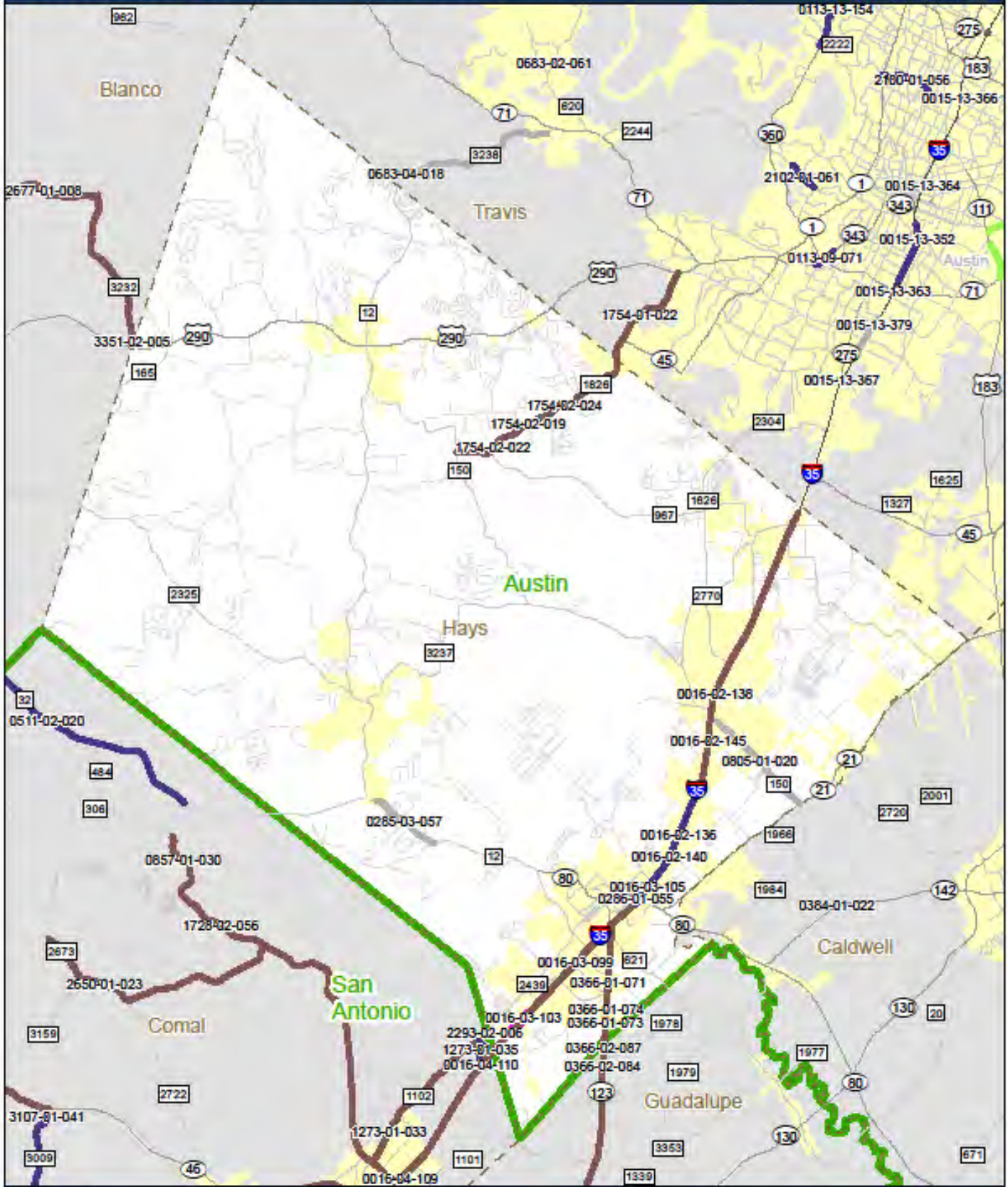
2015 Planned Projects - Austin District, Burnet County



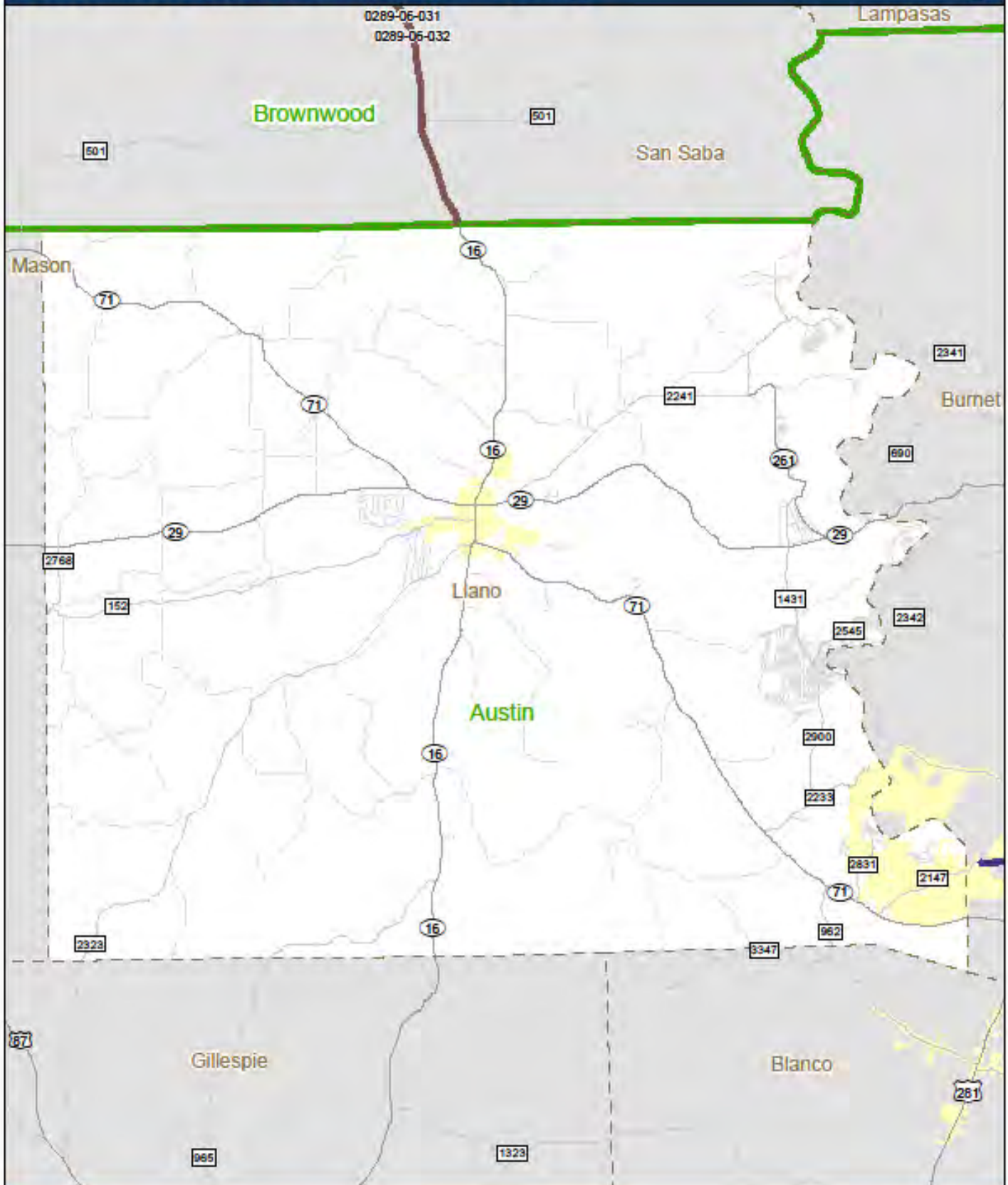
2015 Planned Projects - Austin District, Gillespie County



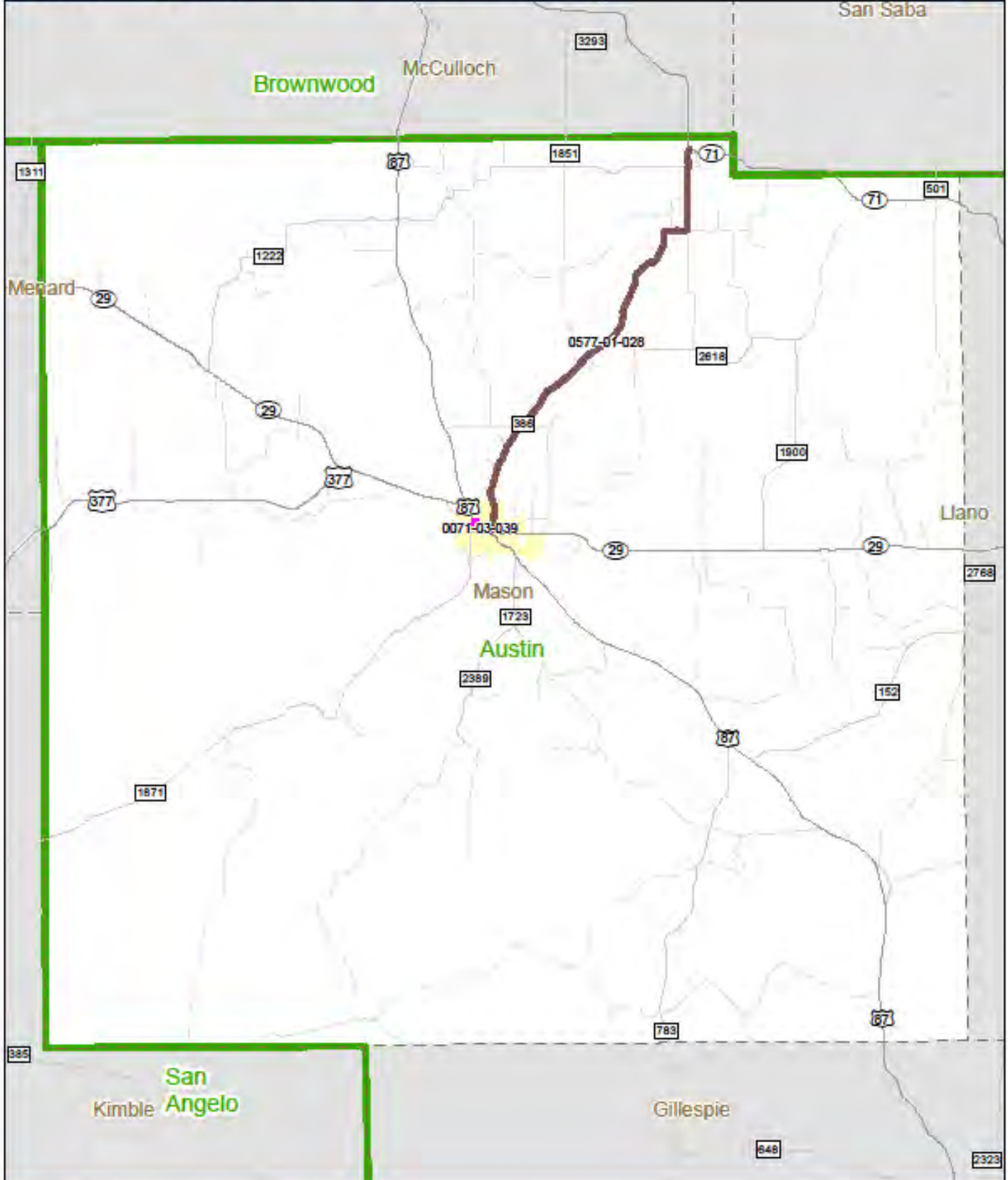
2015 Planned Projects - Austin District, Hays County



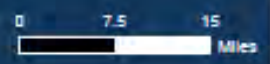
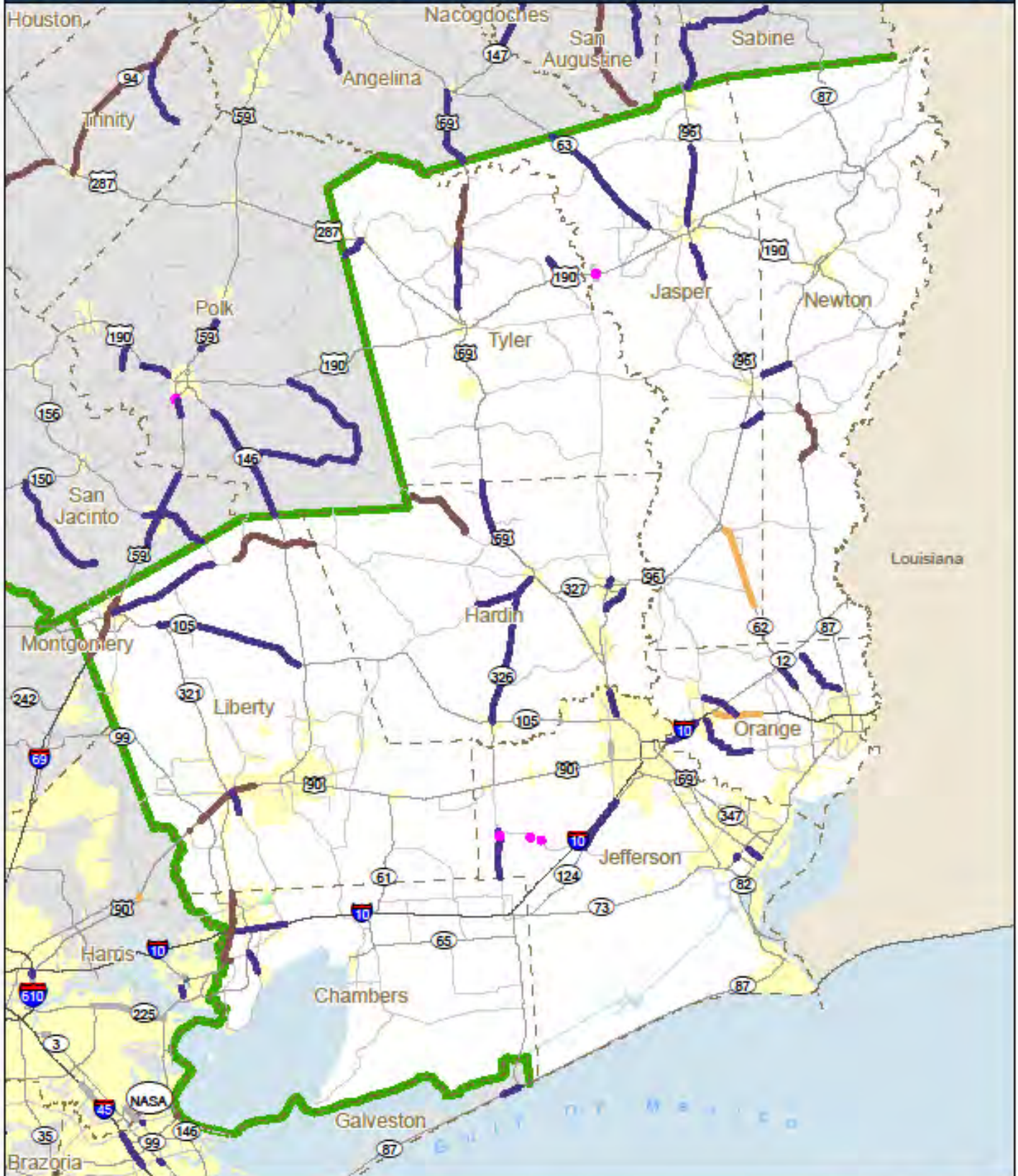
2015 Planned Projects - Austin District, Llano County



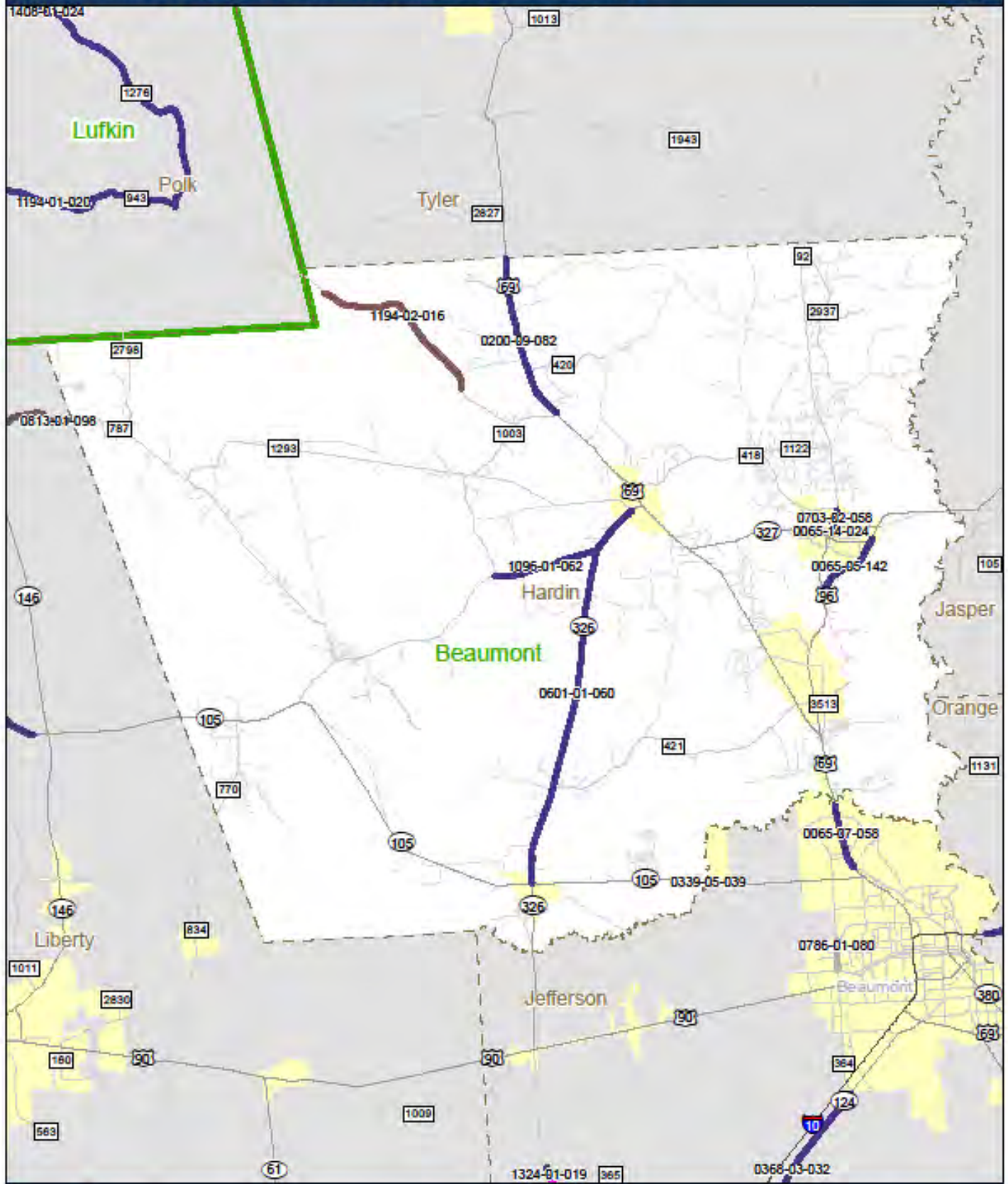
2015 Planned Projects - Austin District, Mason County



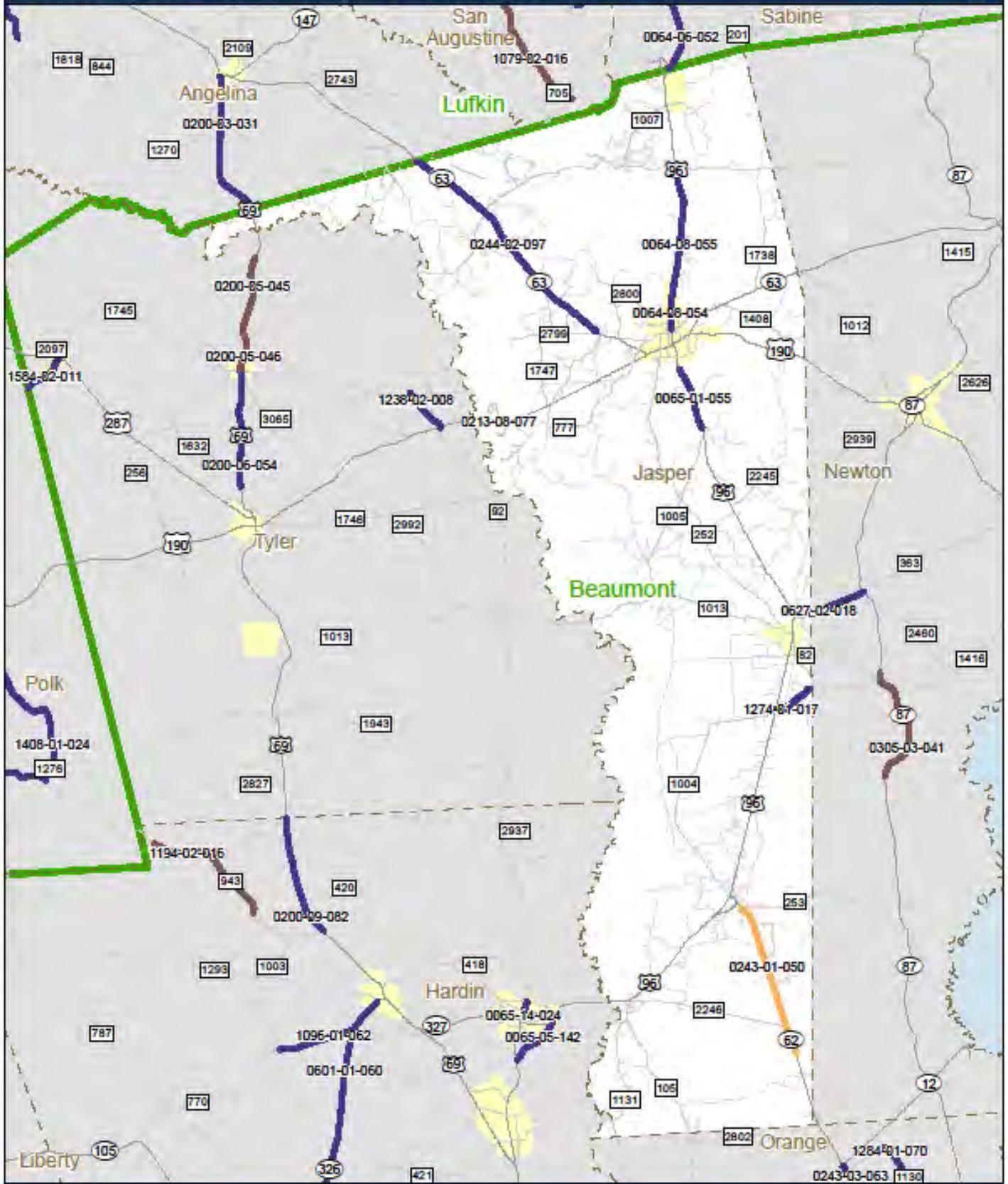
2015 Planned Projects - Beaumont District



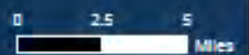
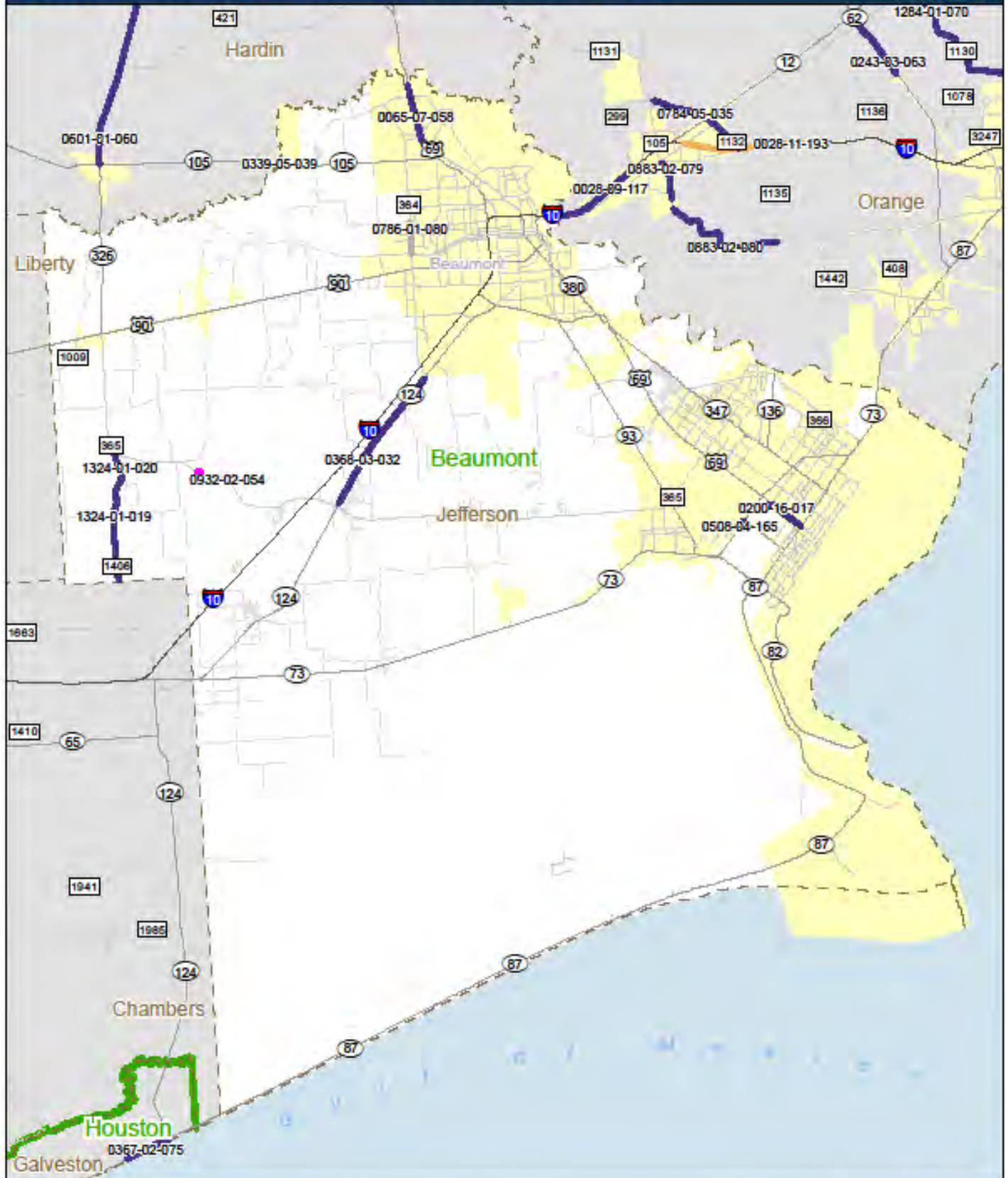
2015 Planned Projects - Beaumont District, Hardin County




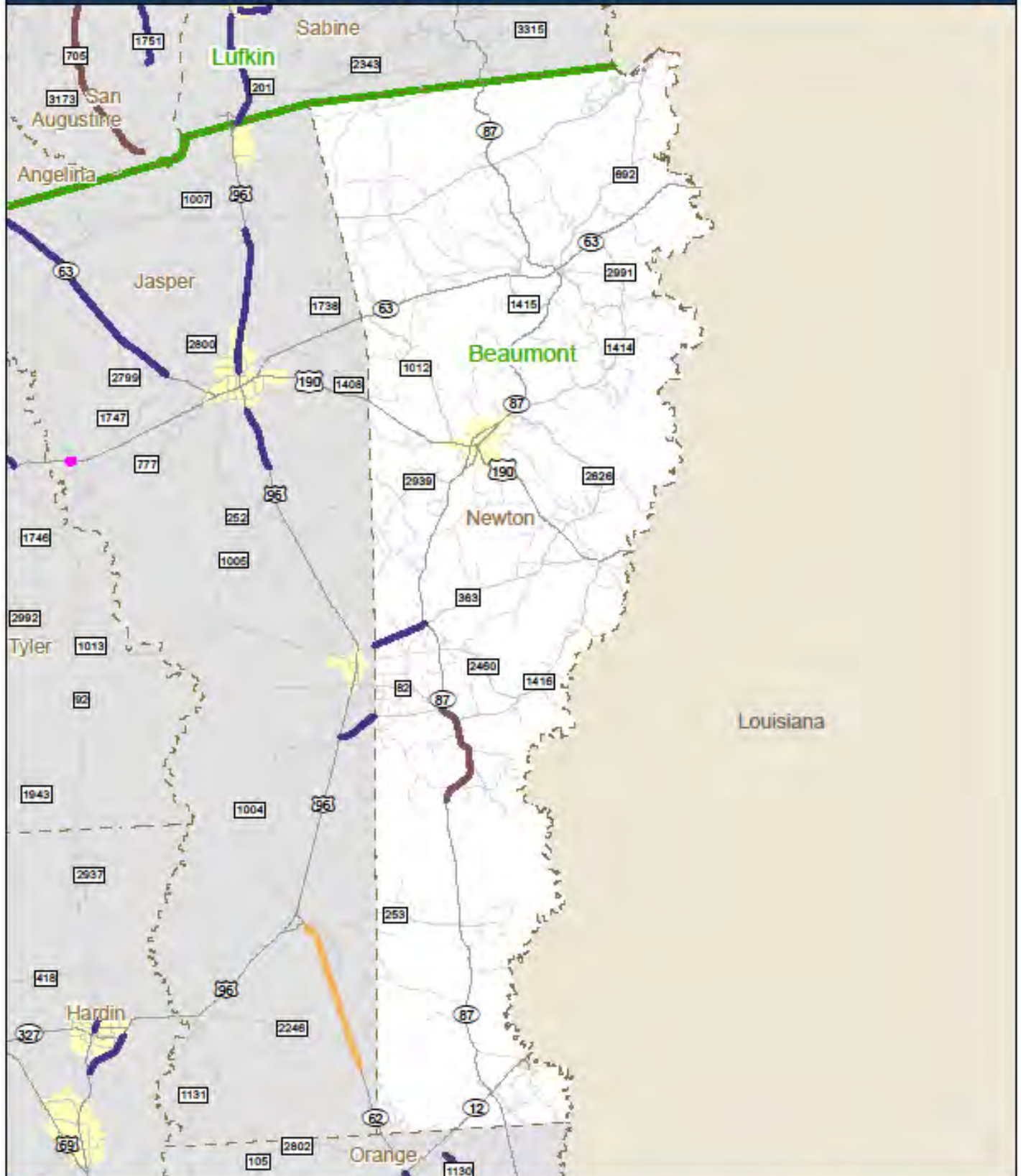
2015 Planned Projects - Beaumont District, Jasper County




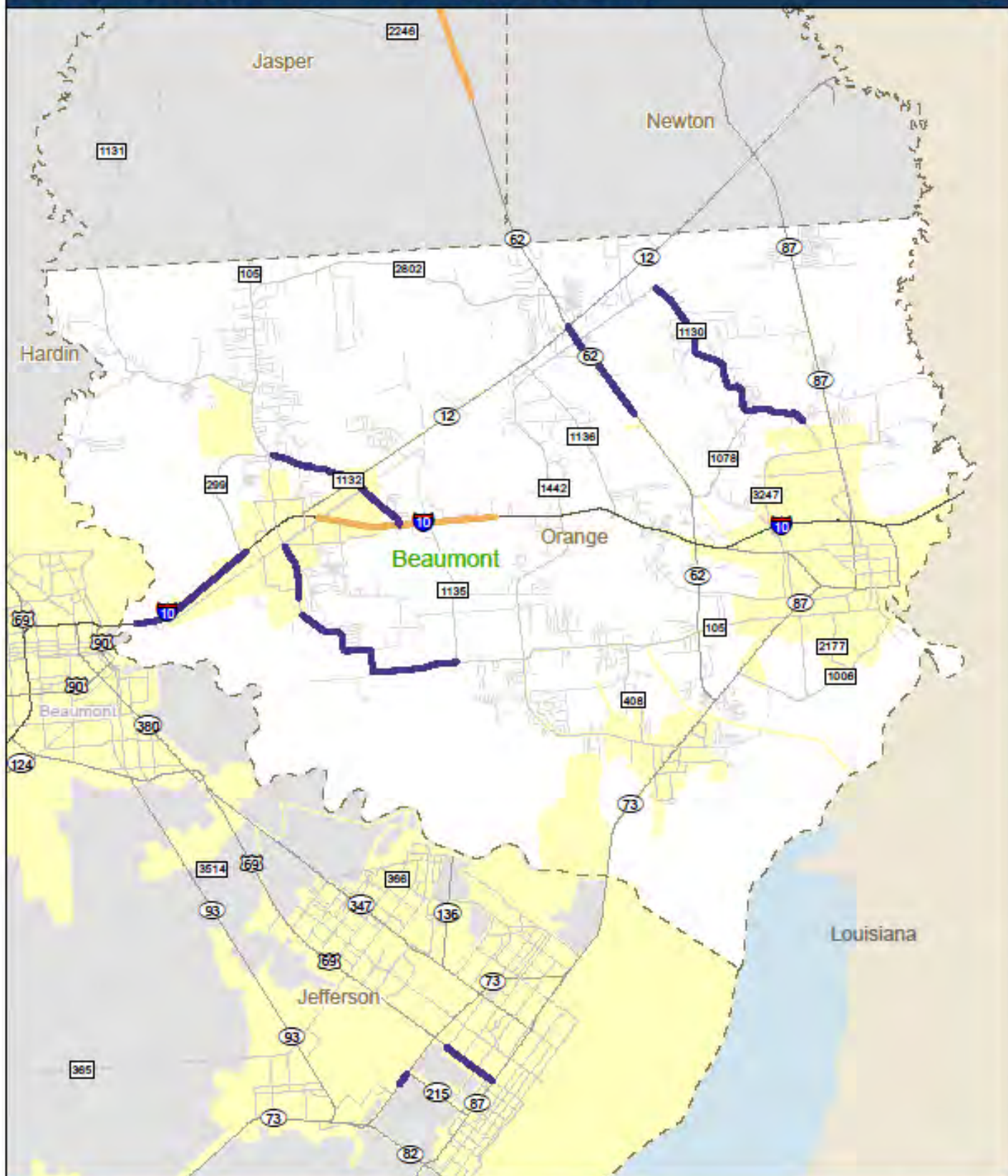
2015 Planned Projects - Beaumont District, Jefferson County



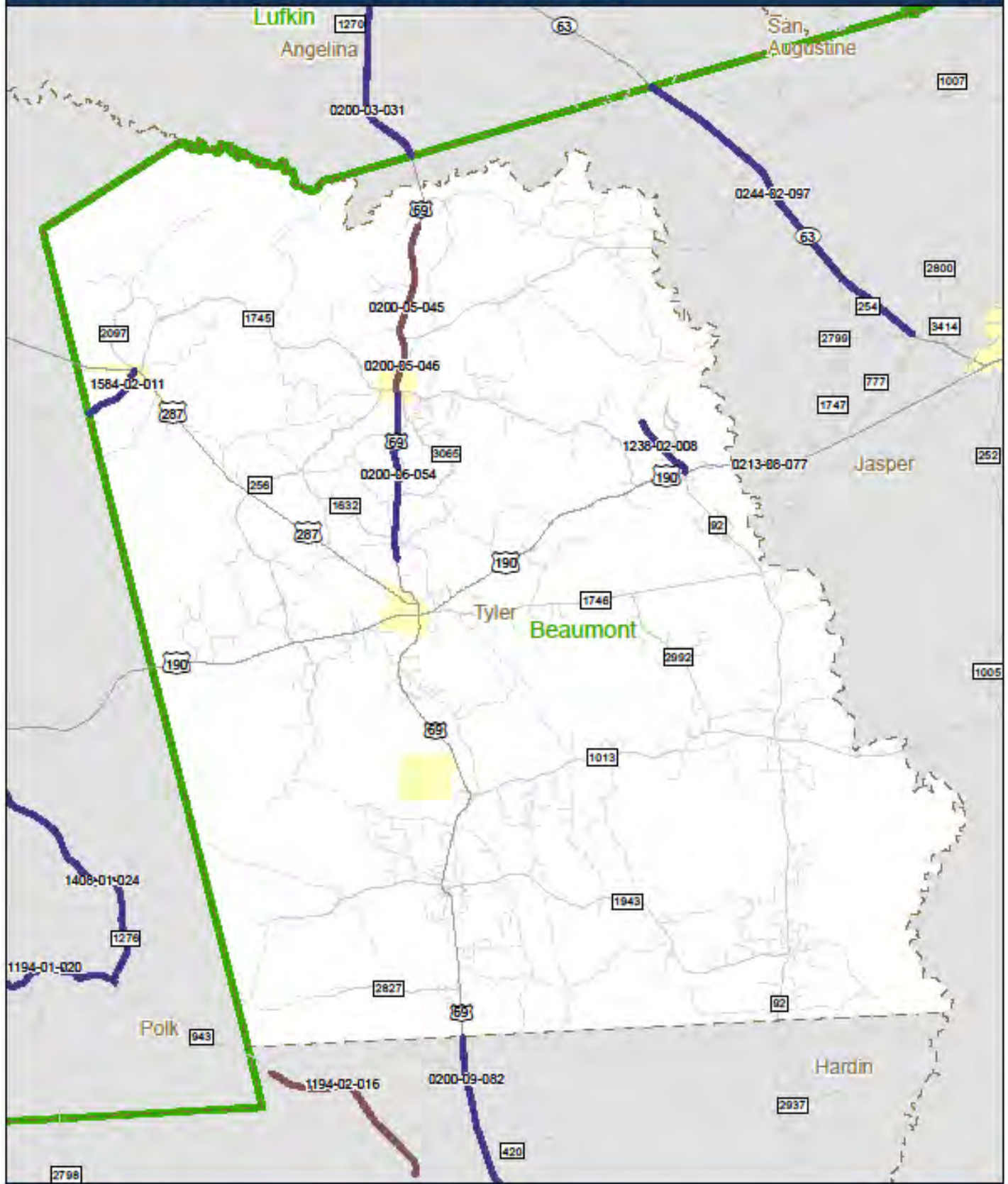
2015 Planned Projects - Beaumont District, Newton County



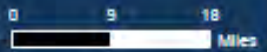
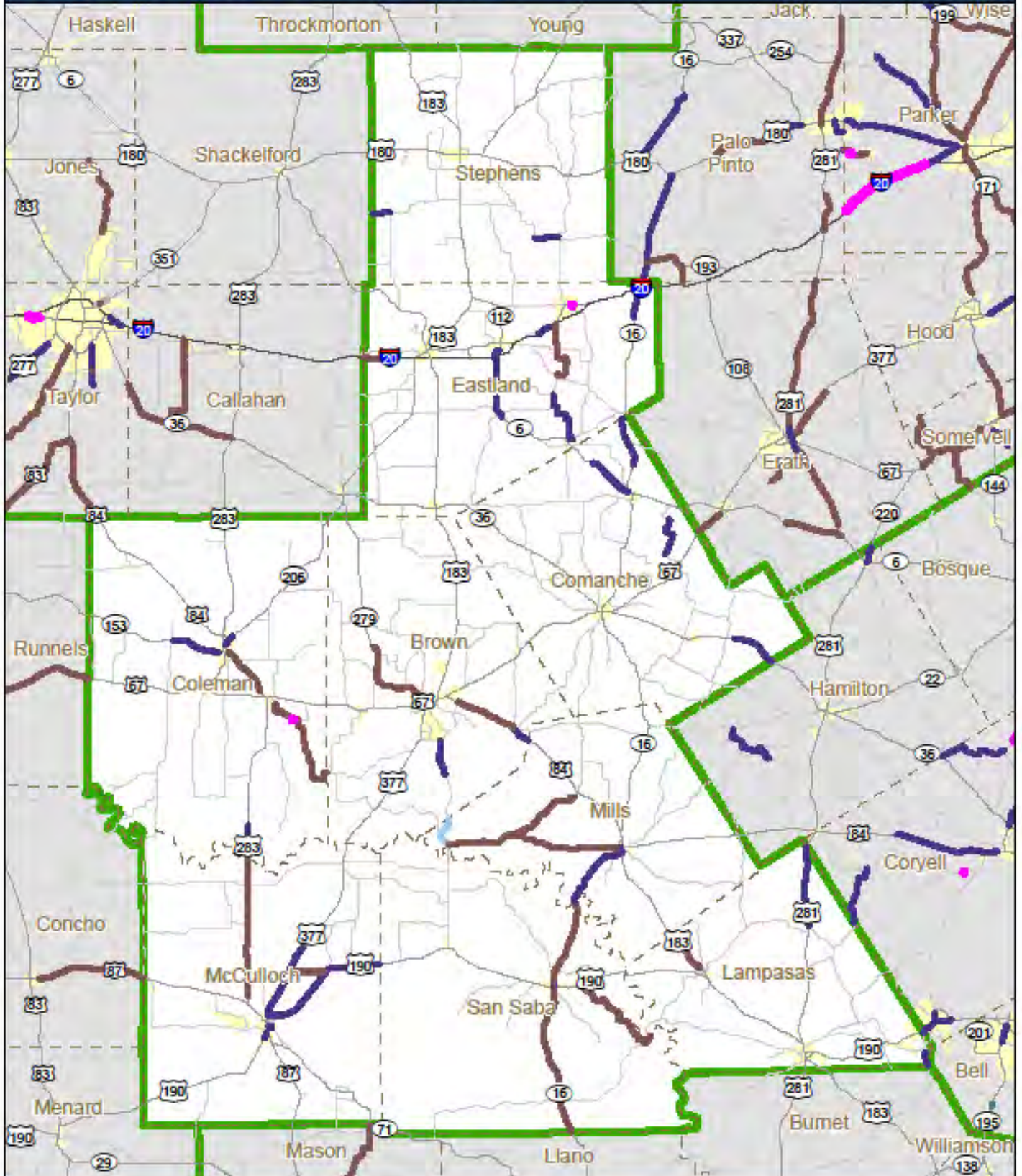
2015 Planned Projects - Beaumont District, Orange County



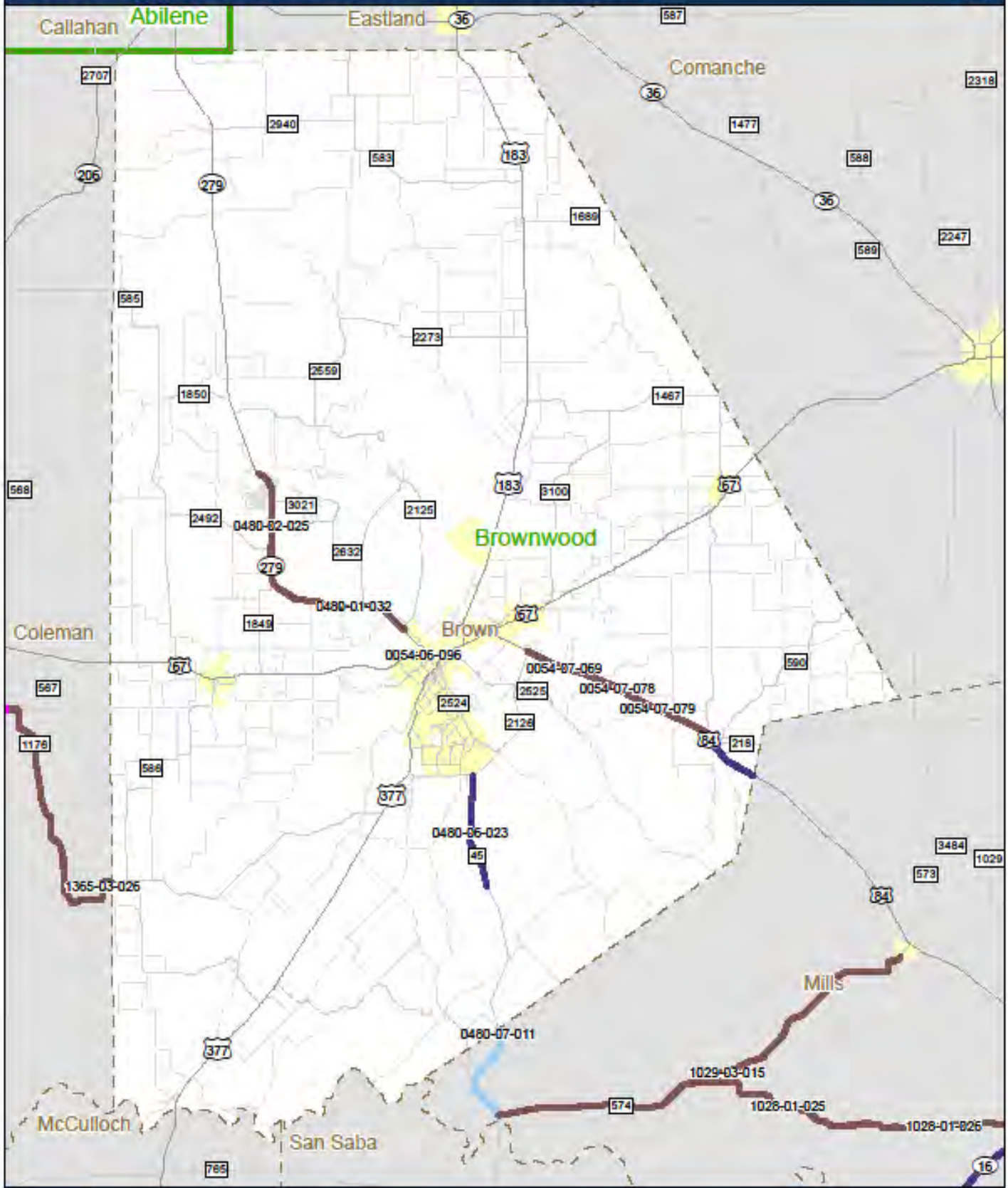
2015 Planned Projects - Beaumont District, Tyler County



2015 Planned Projects - Brownwood District


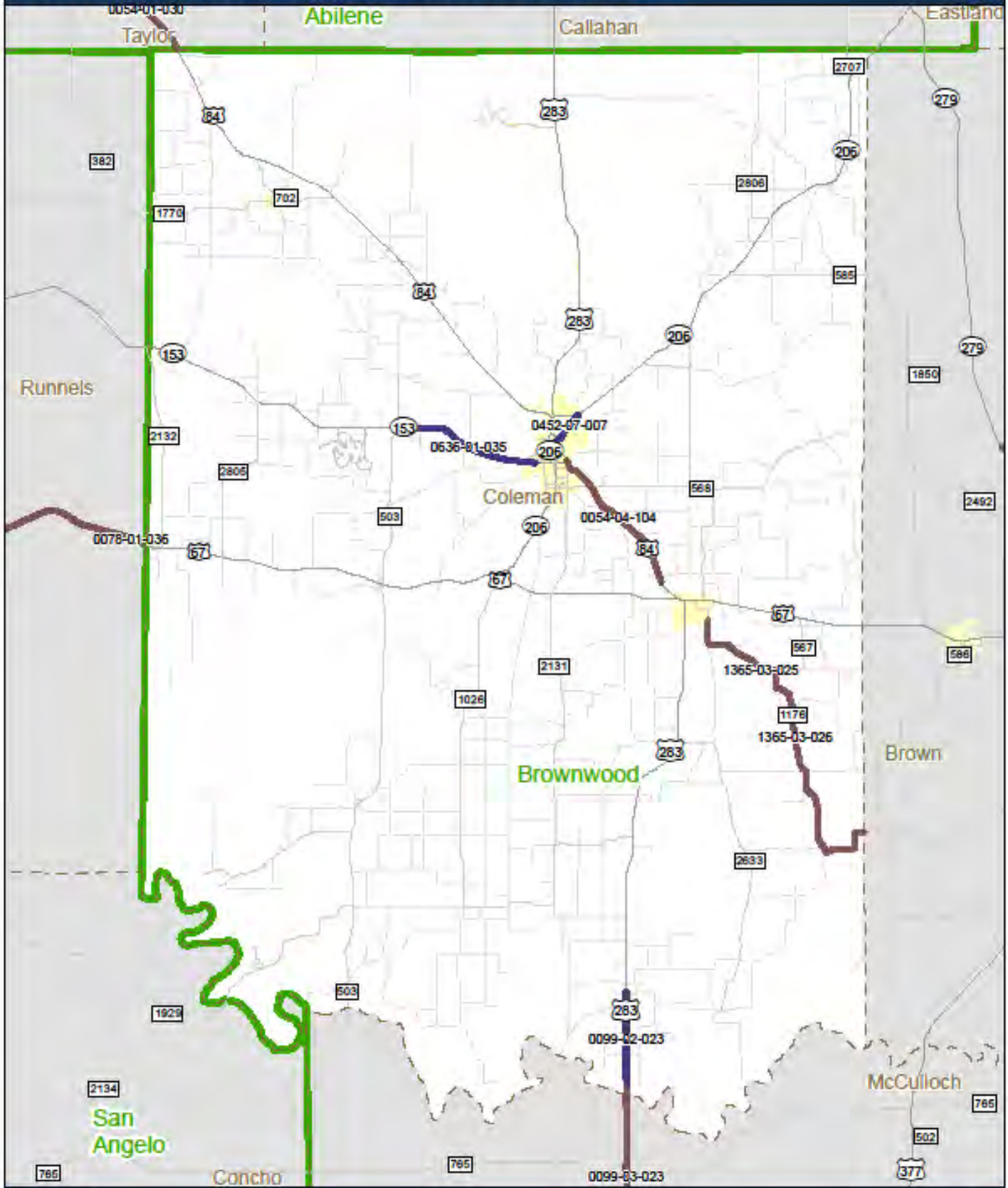


2015 Planned Projects - Brownwood District, Brown County

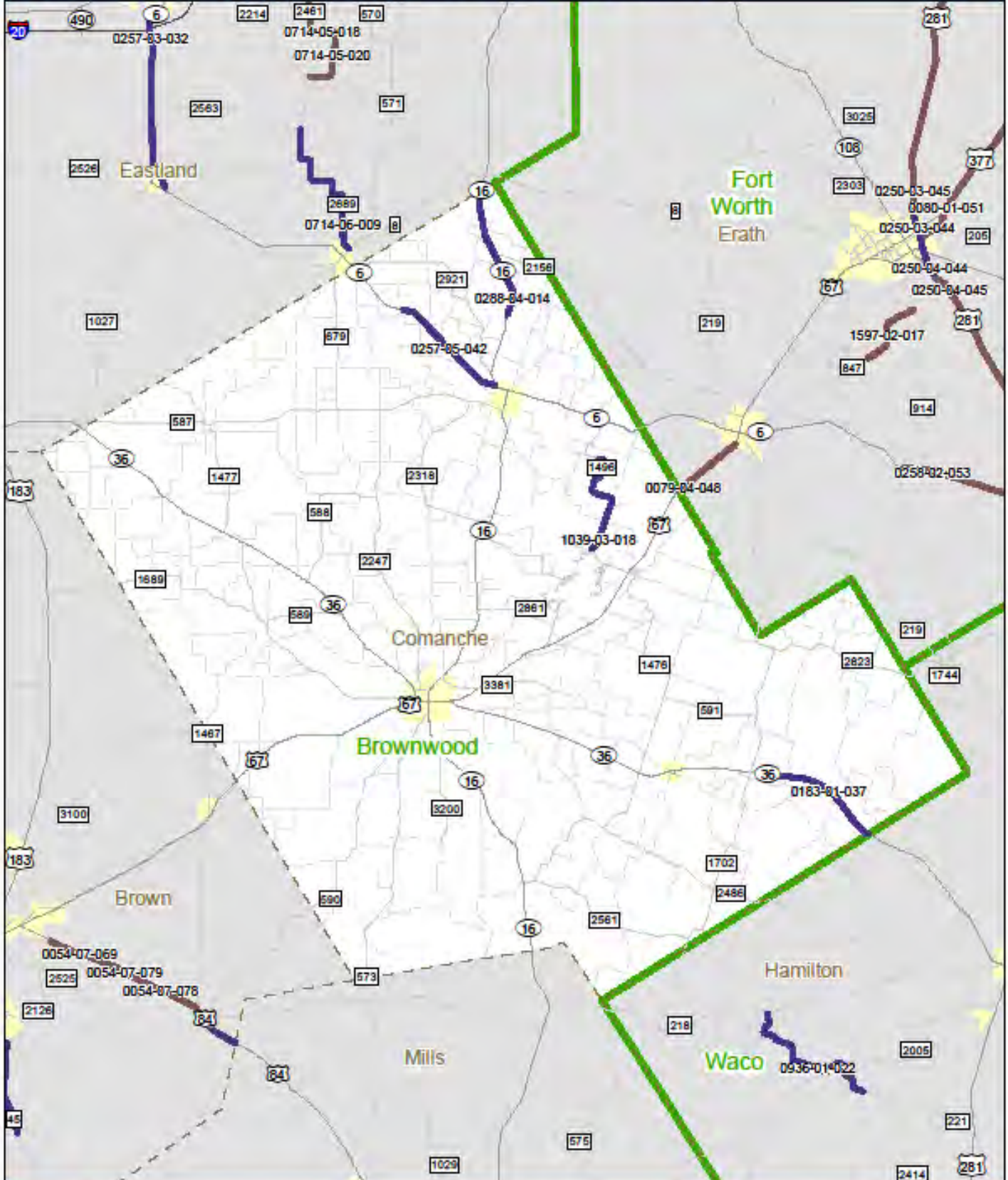


0 2.5 5 Miles

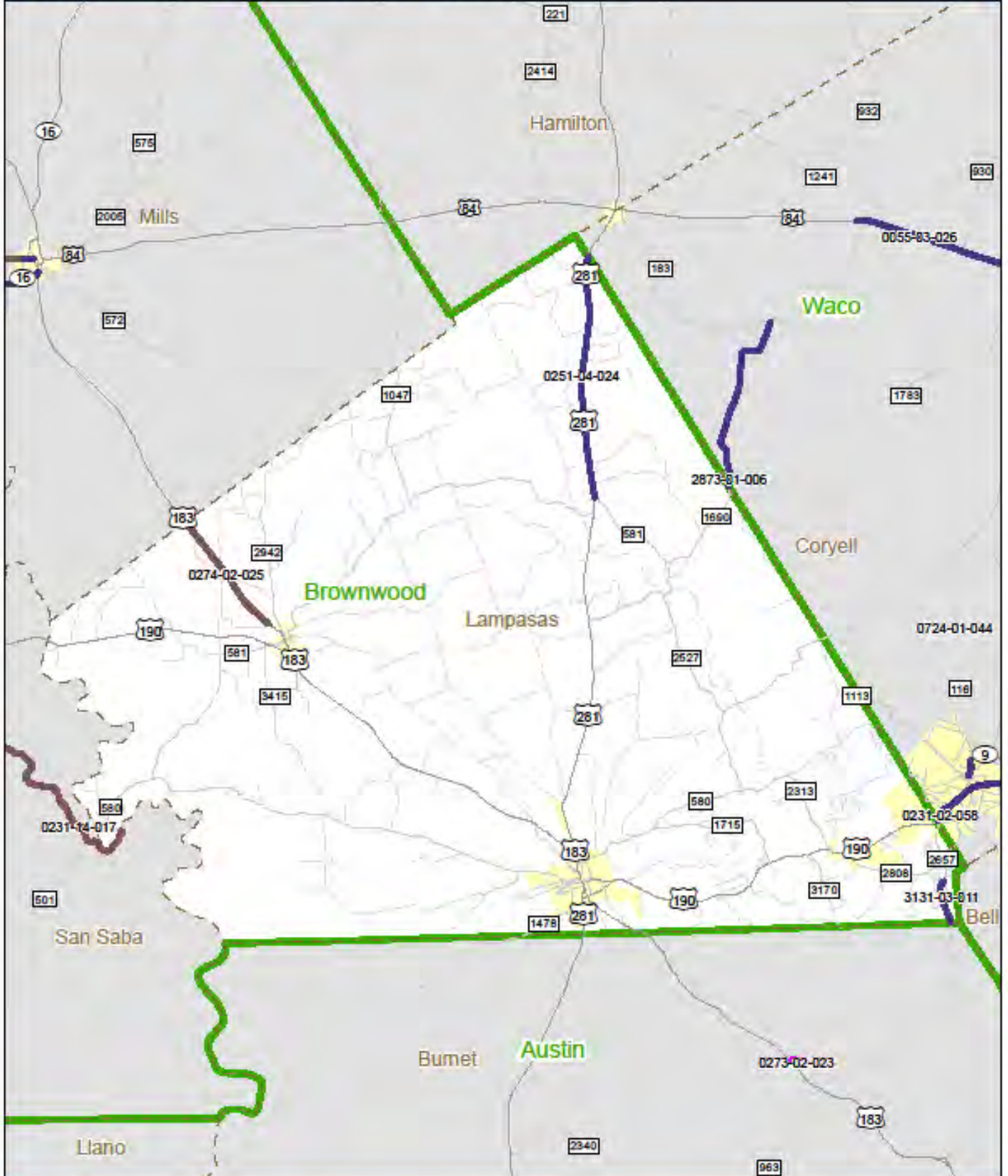
2015 Planned Projects - Brownwood District, Coleman County



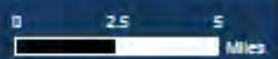
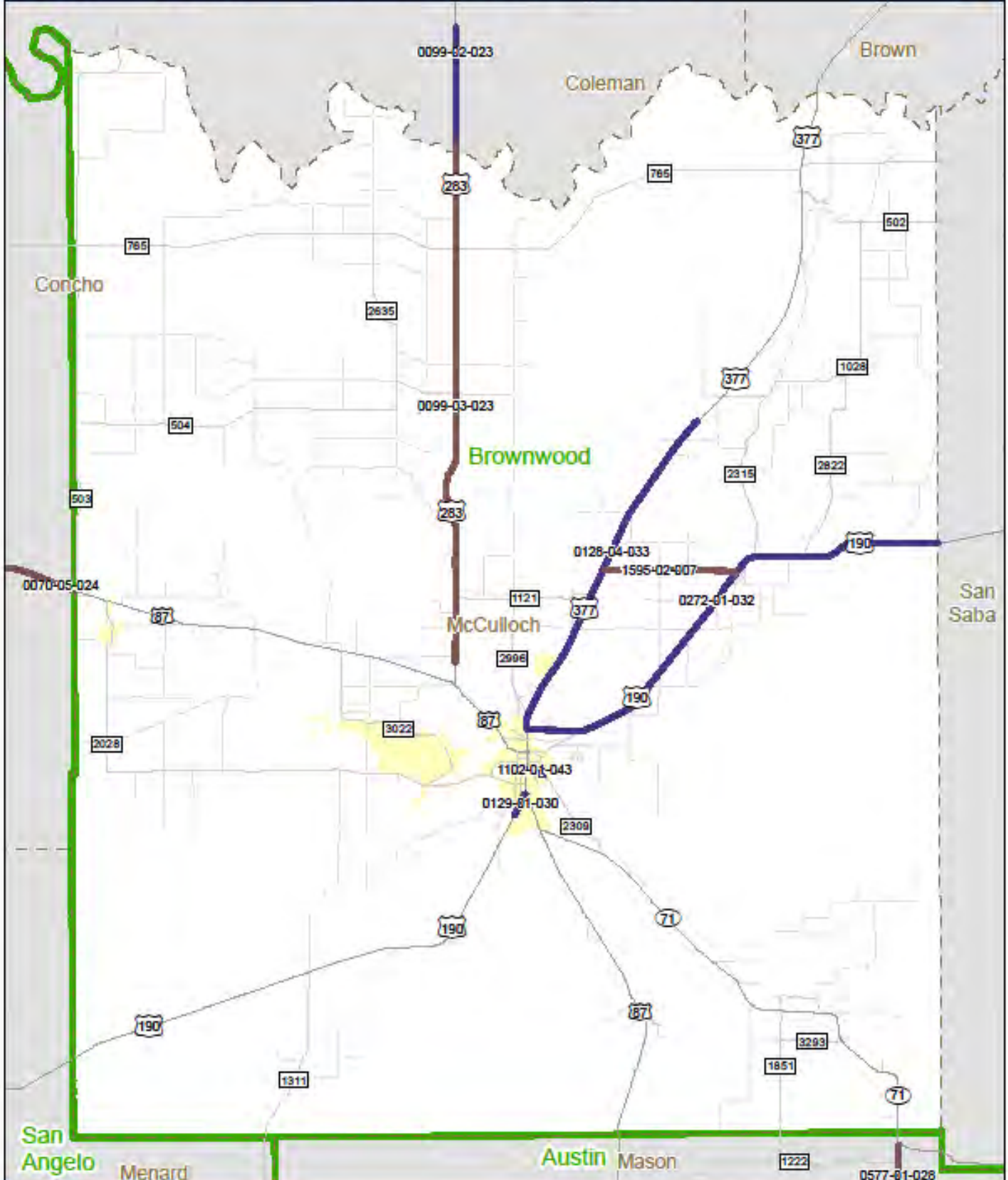
2015 Planned Projects - Brownwood District, Comanche County



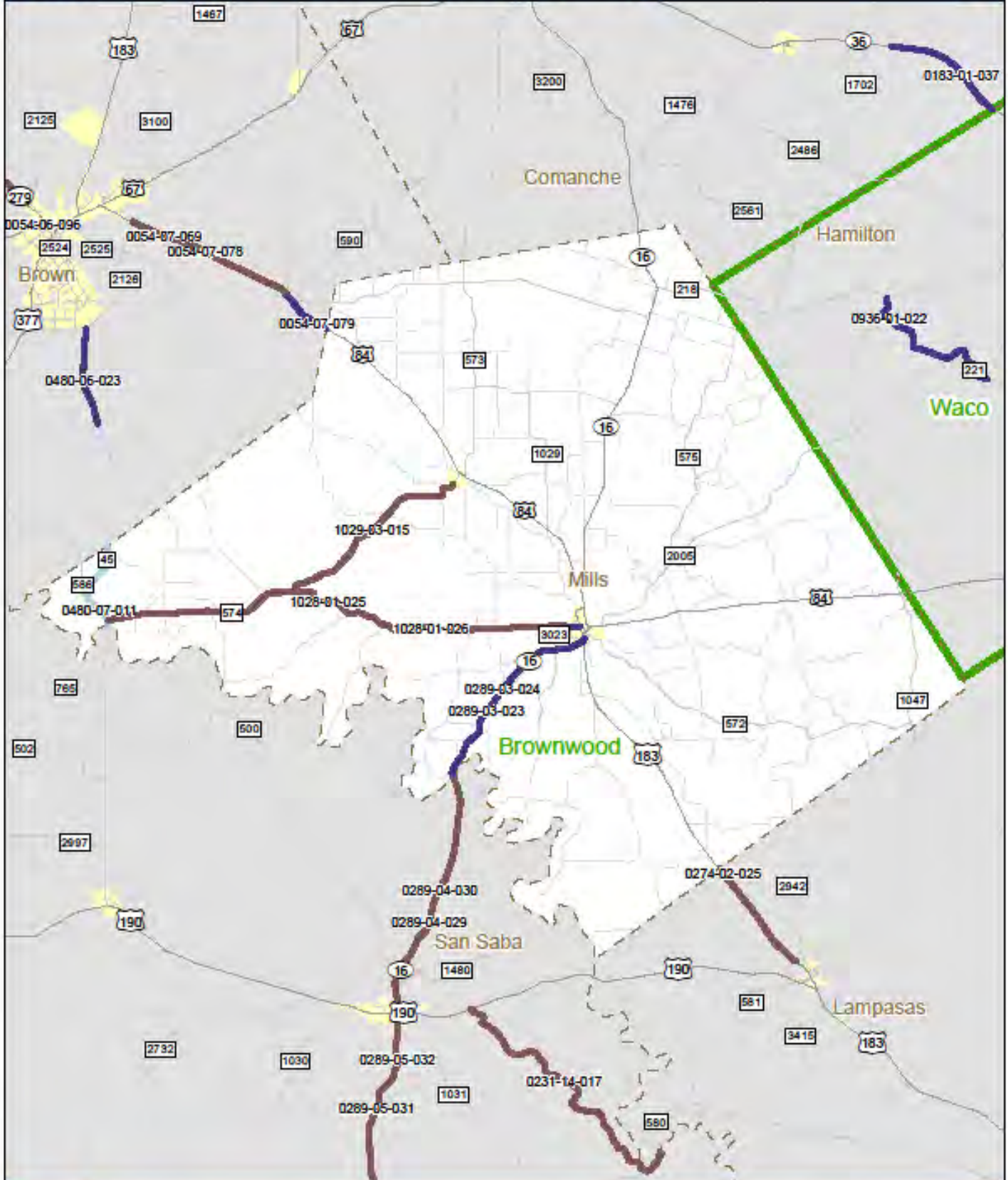
2015 Planned Projects - Brownwood District, Lampasas County



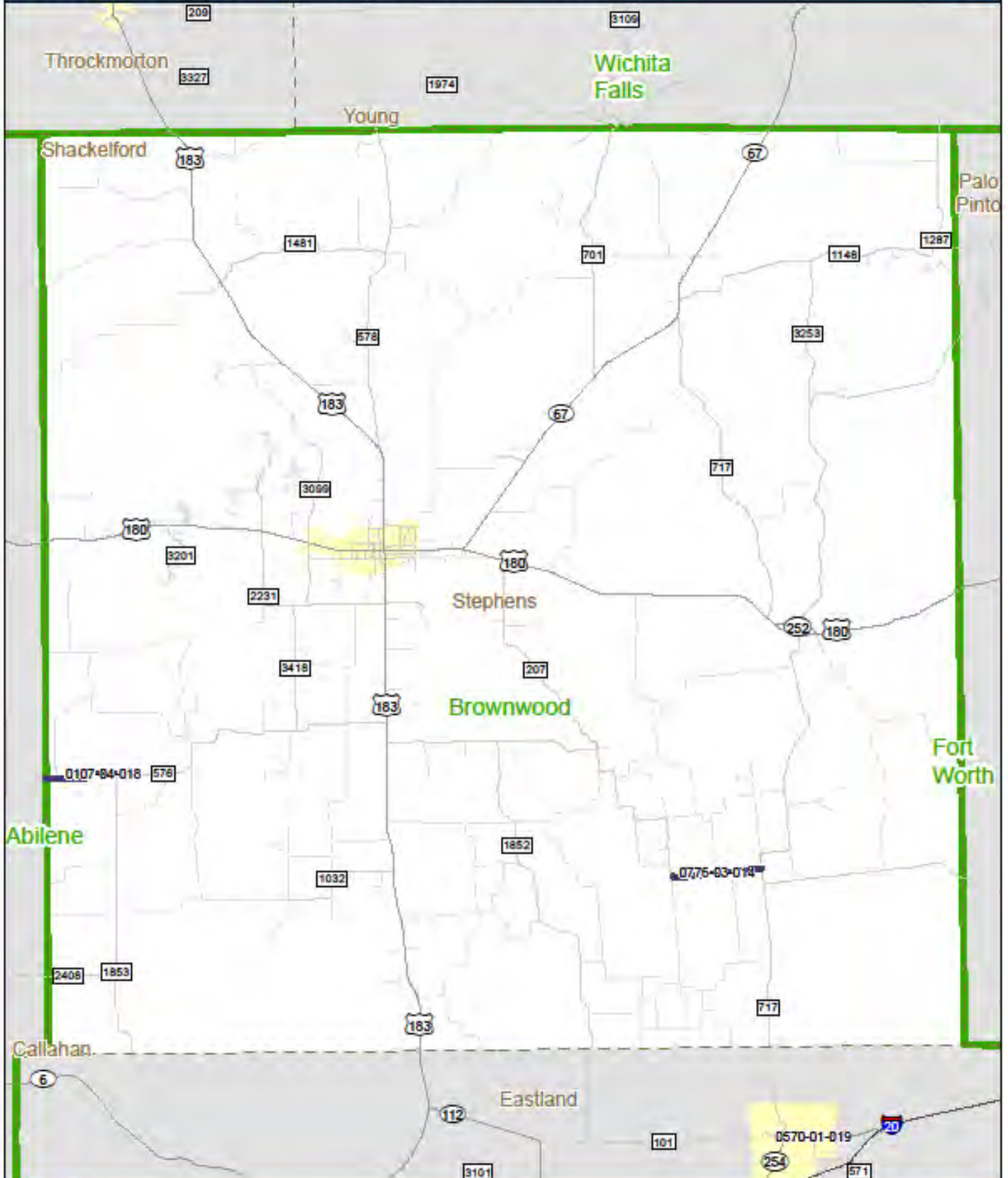
2015 Planned Projects - Brownwood District, McCulloch County



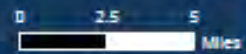
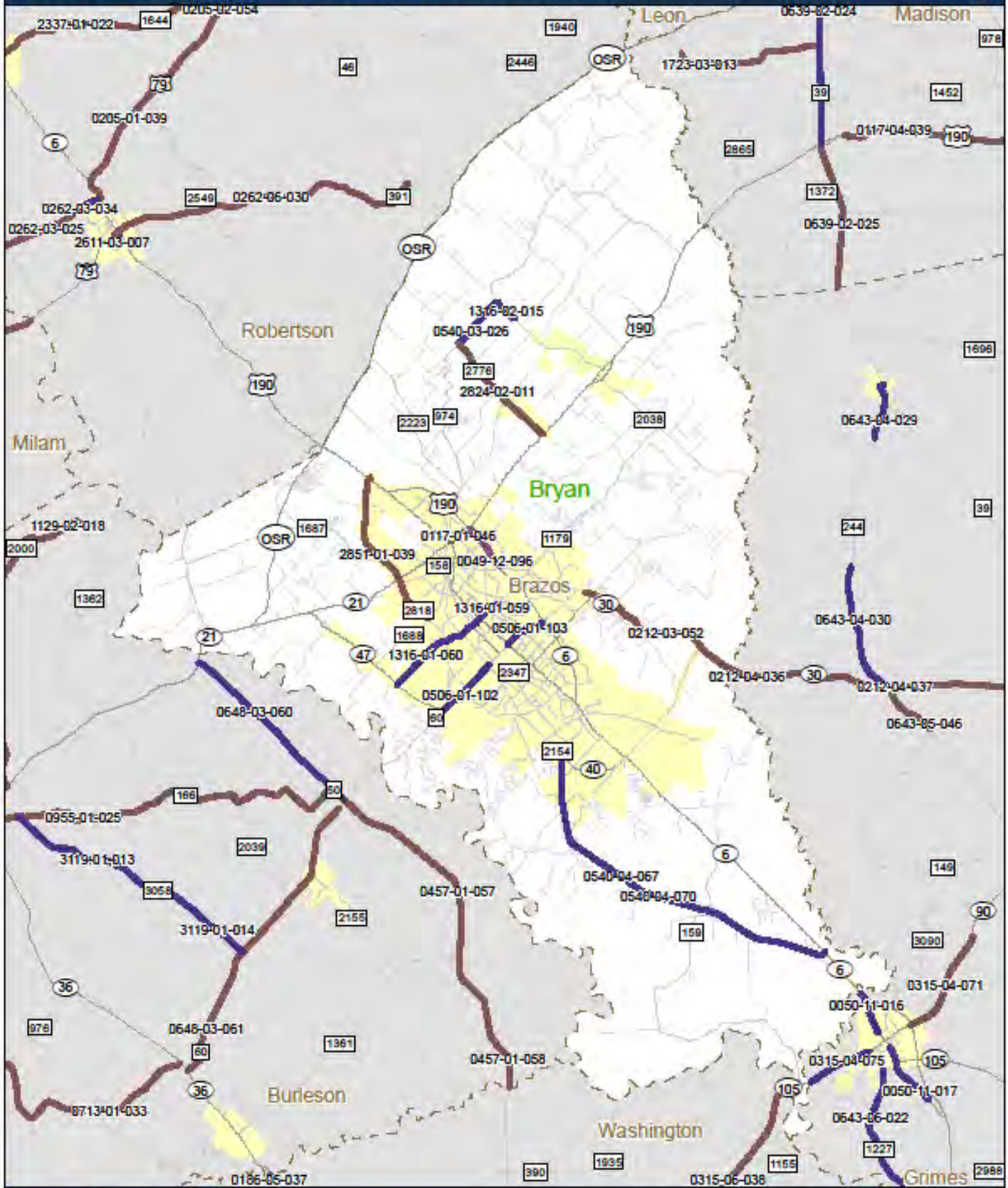
2015 Planned Projects - Brownwood District, Mills County




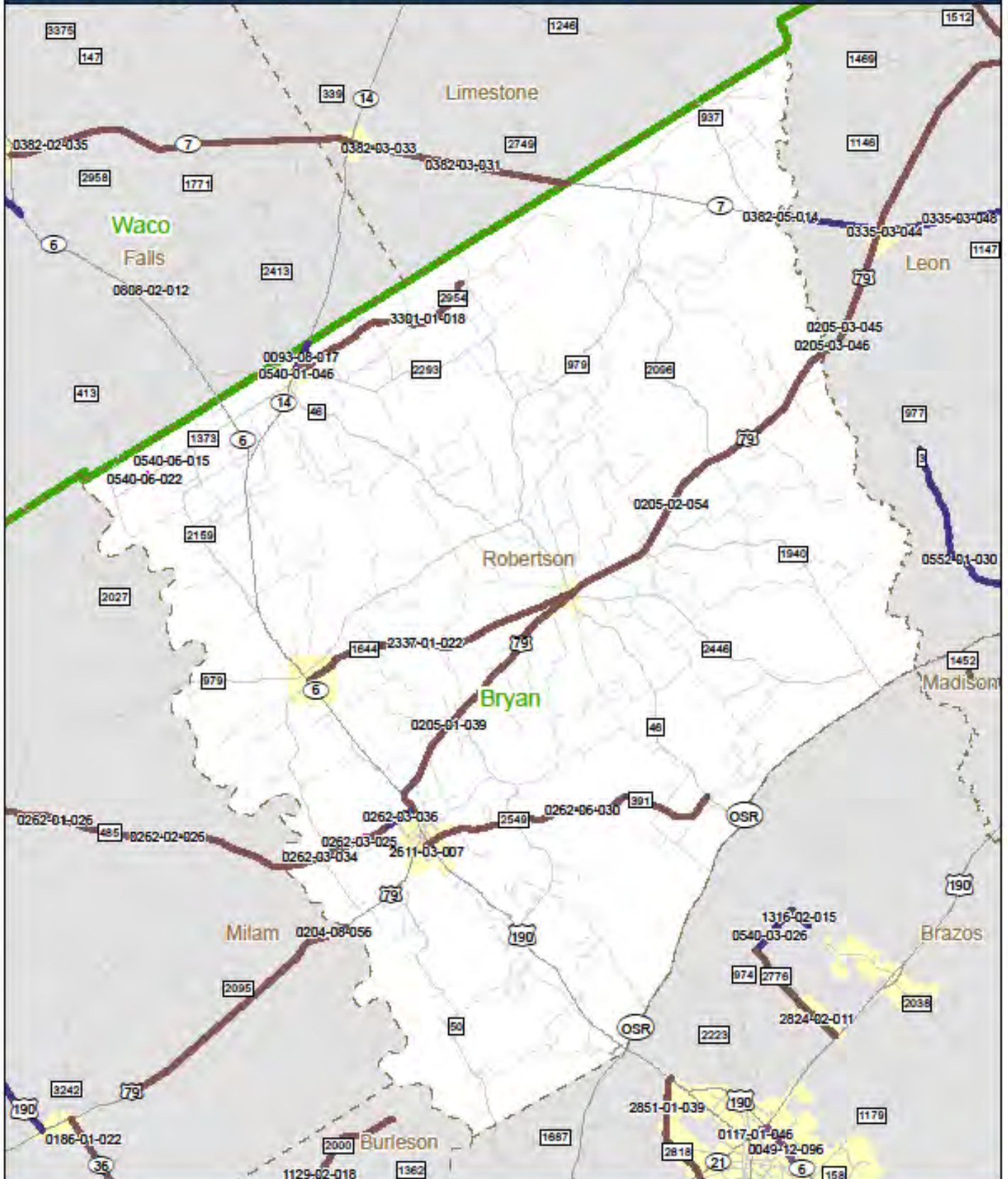
2015 Planned Projects - Brownwood District, Stephens County



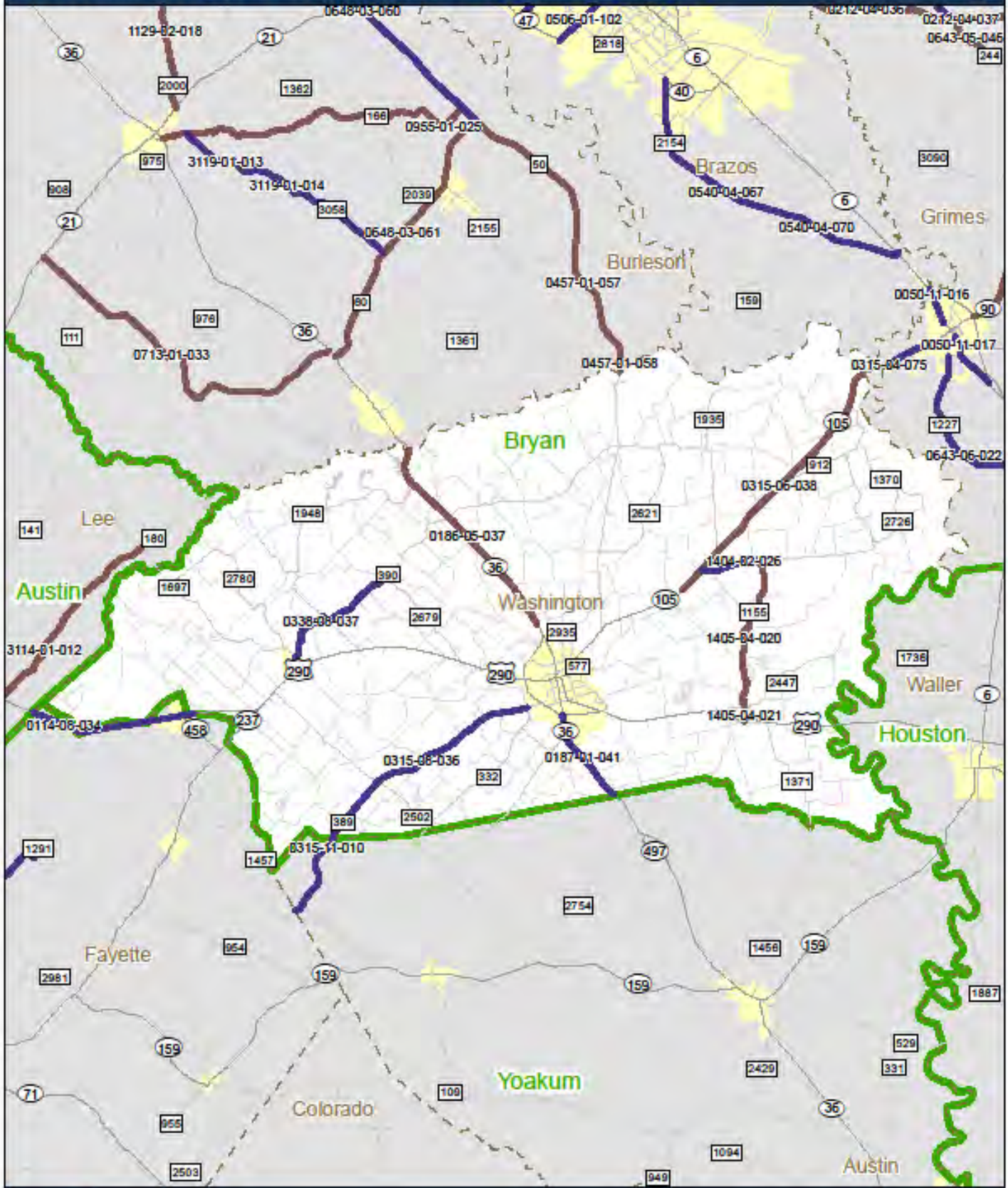
2015 Planned Projects - Bryan District, Brazos County



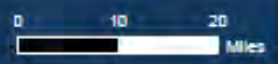
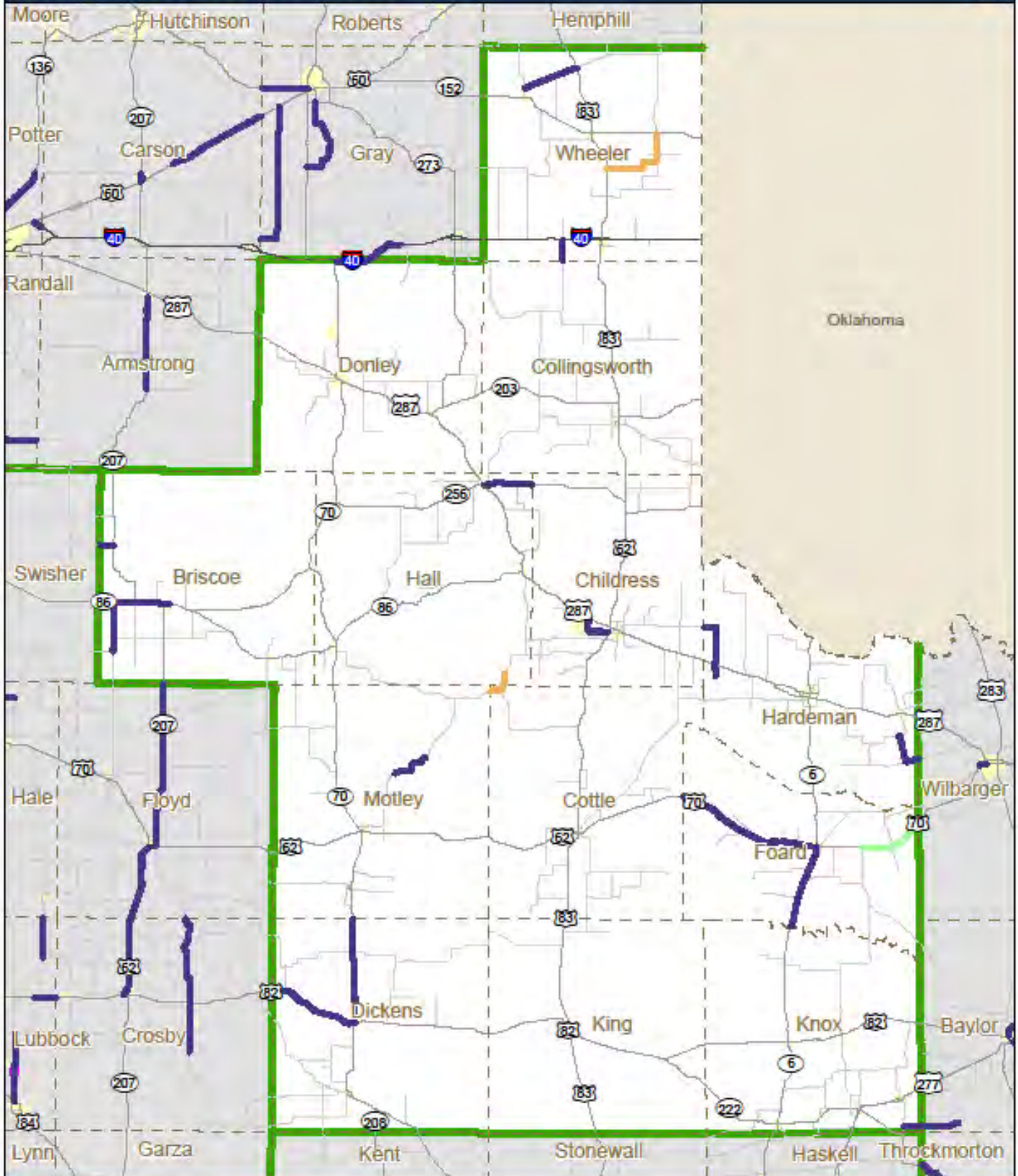
2015 Planned Projects - Bryan District, Robertson County



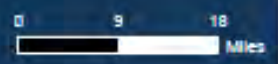
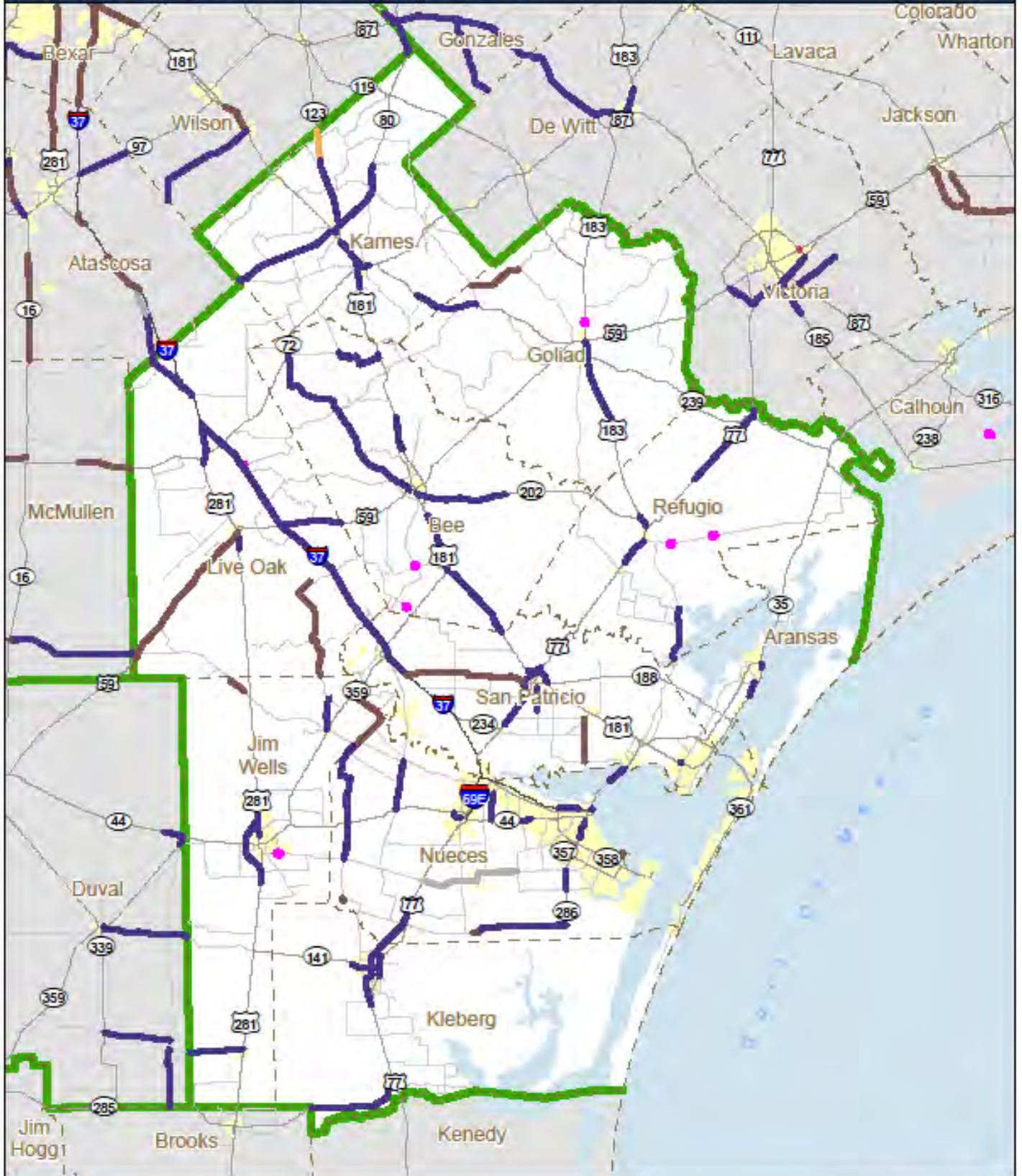
2015 Planned Projects - Bryan District, Washington County



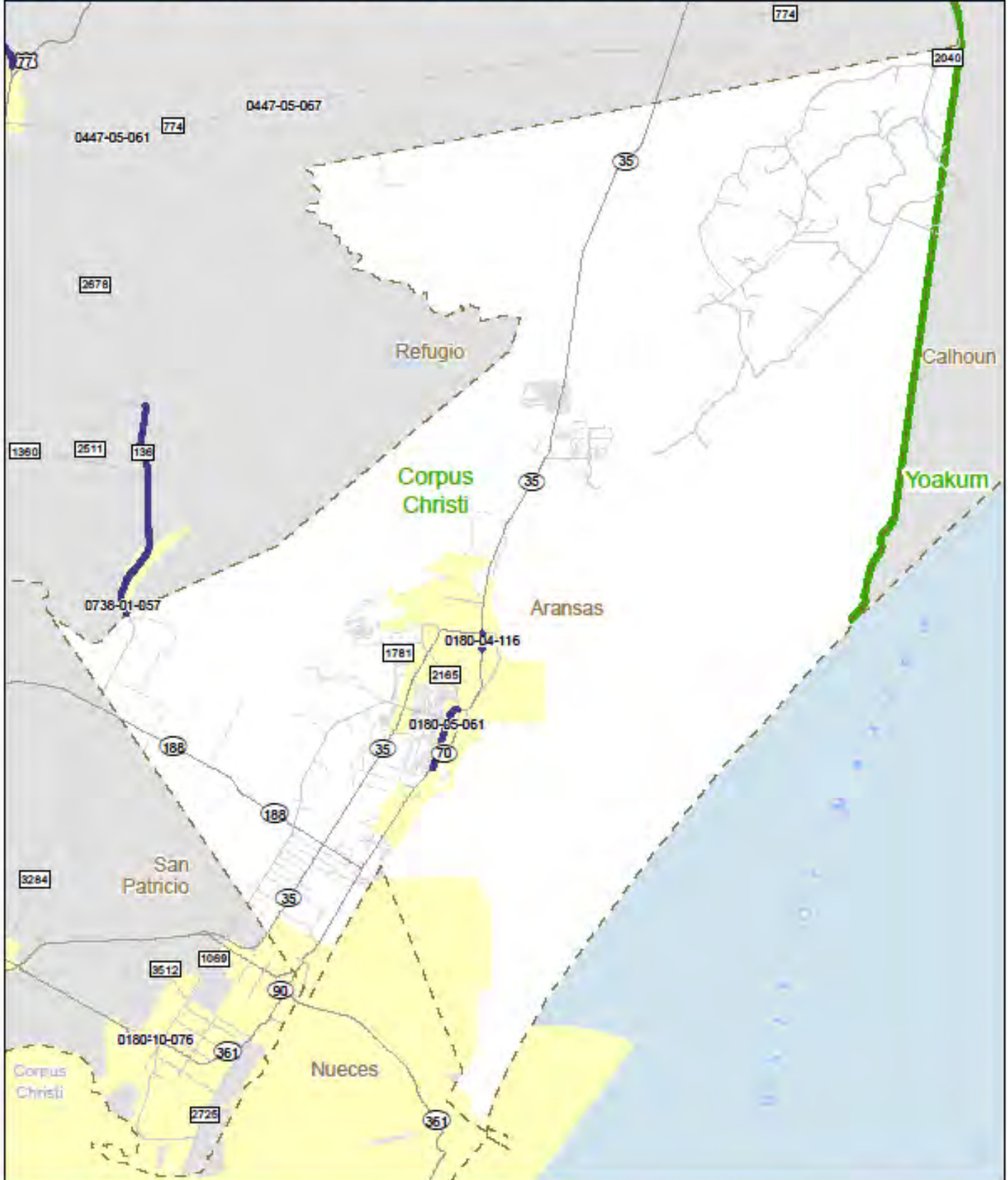
2015 Planned Projects - Childress District



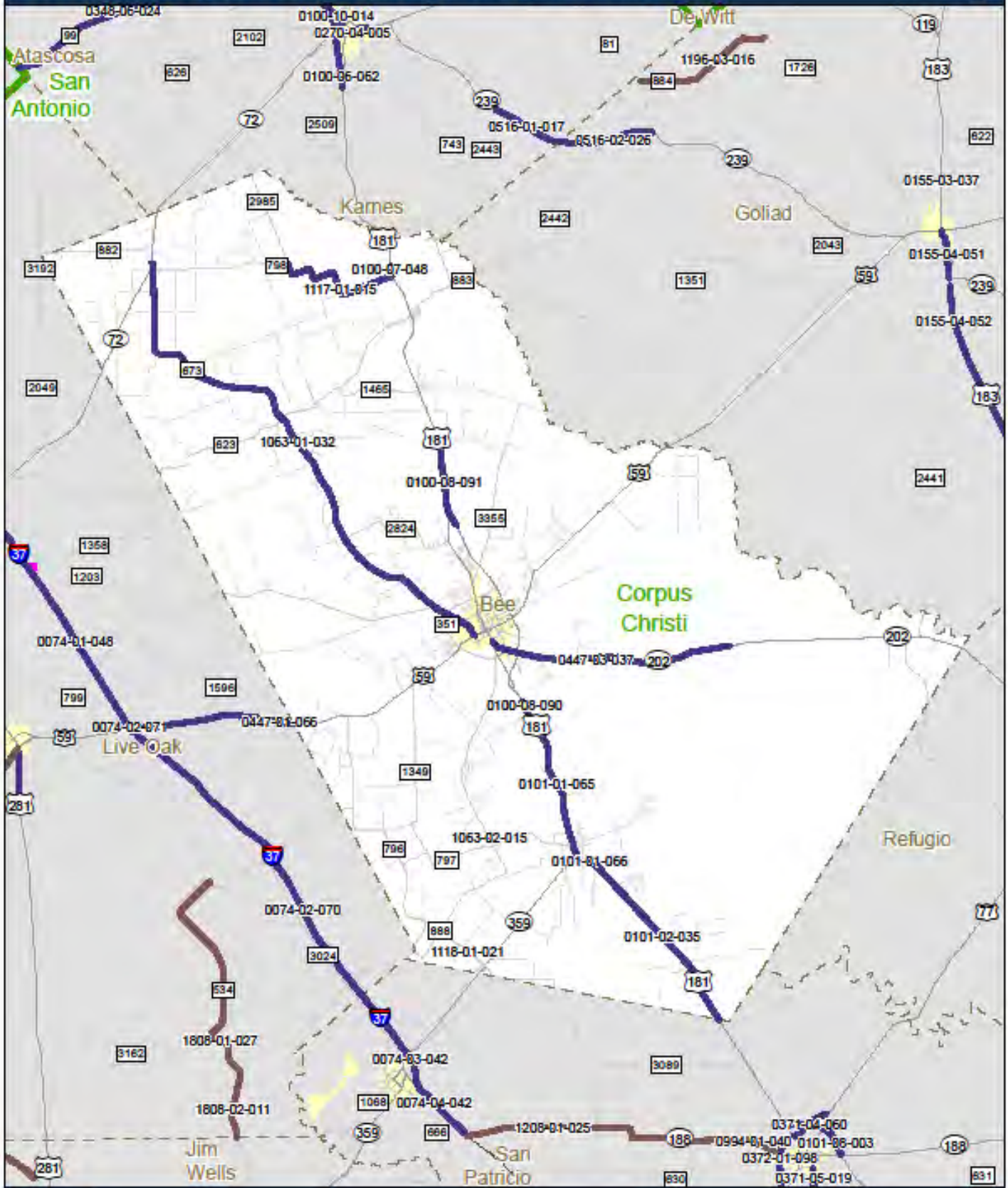
2015 Planned Projects - Corpus Christi District



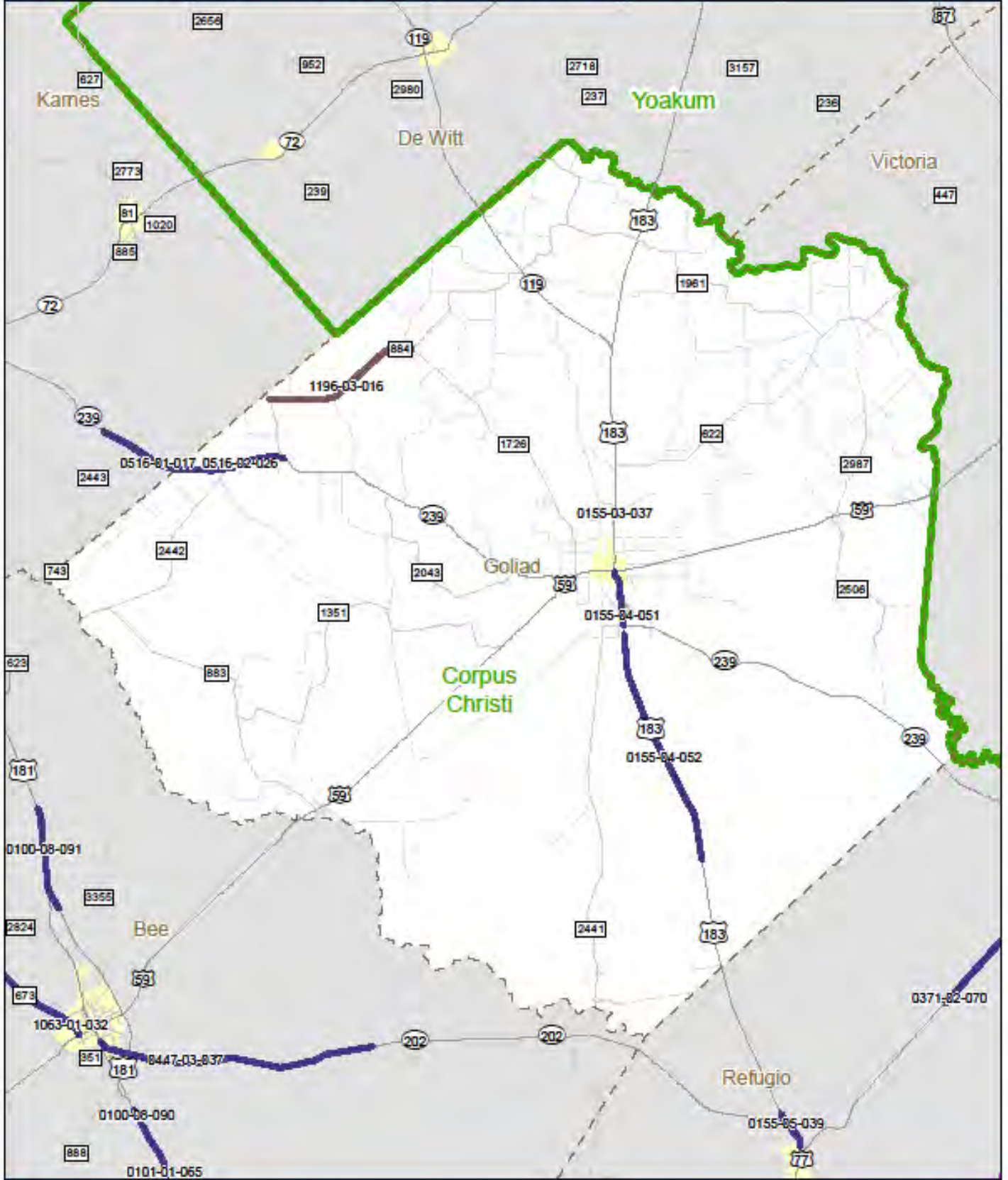
2015 Planned Projects - Corpus Christi District, Aransas County



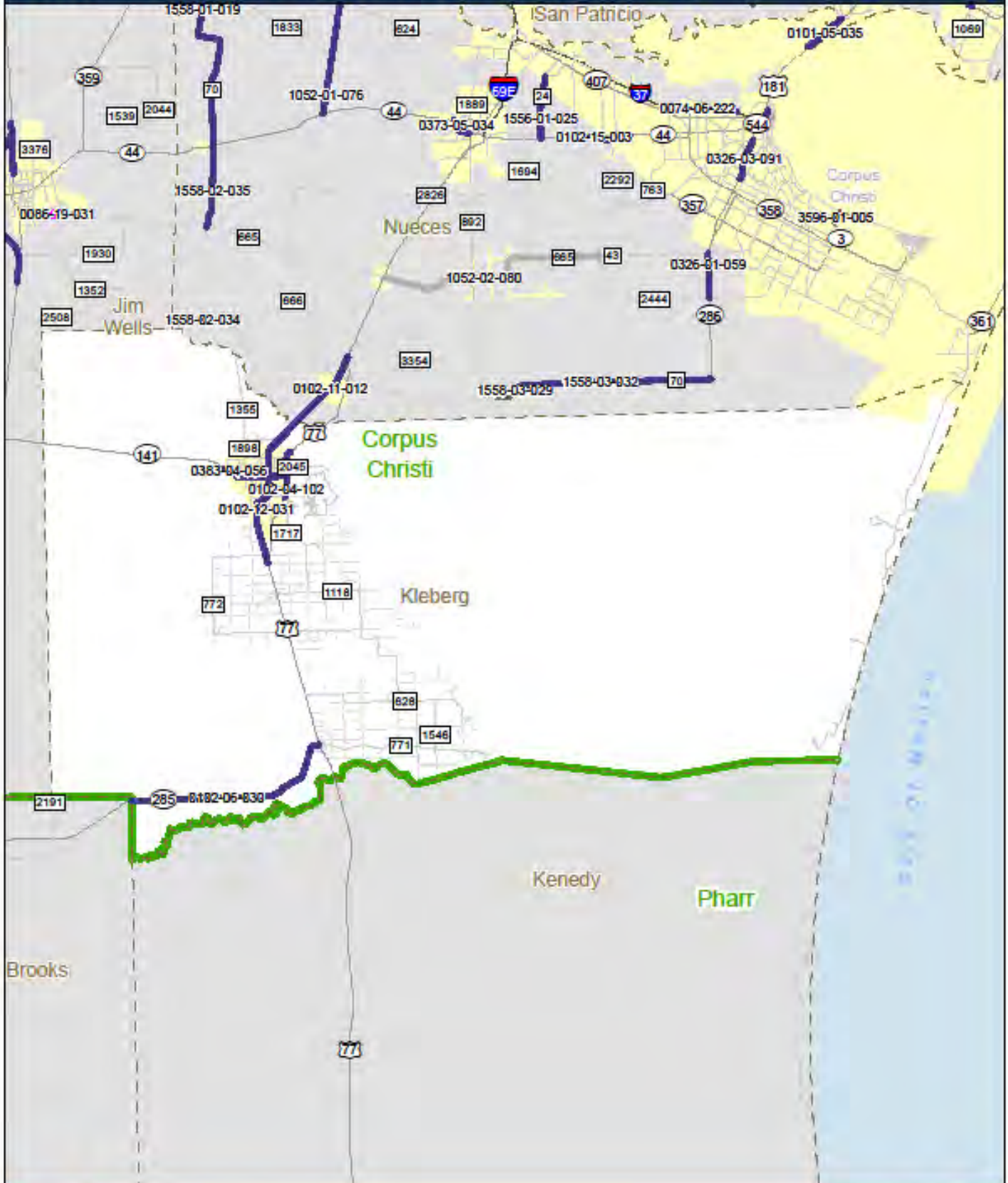
2015 Planned Projects - Corpus Christi District, Bee County



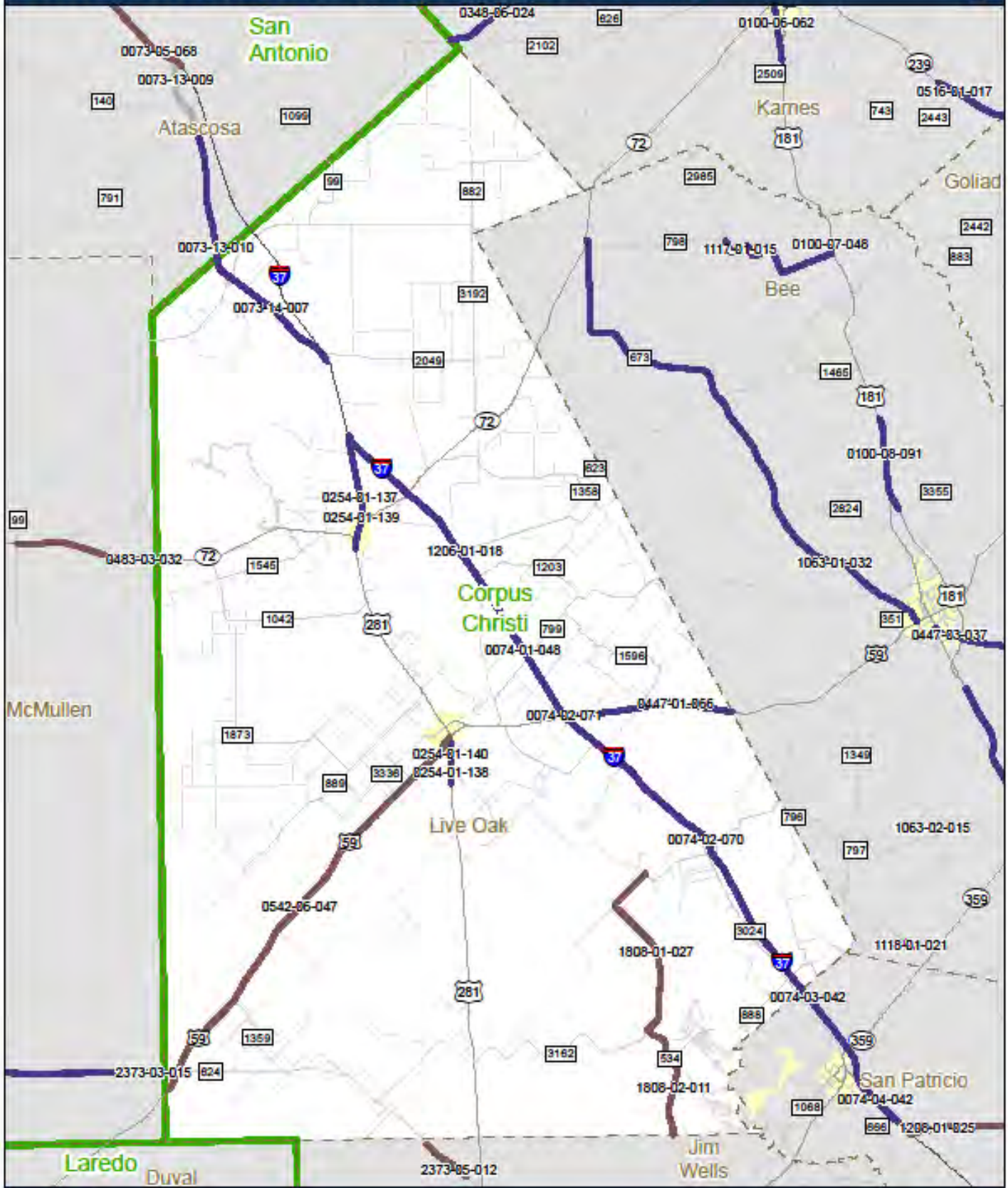
2015 Planned Projects - Corpus Christi District, Goliad County



2015 Planned Projects - Corpus Christi District, Kleberg County



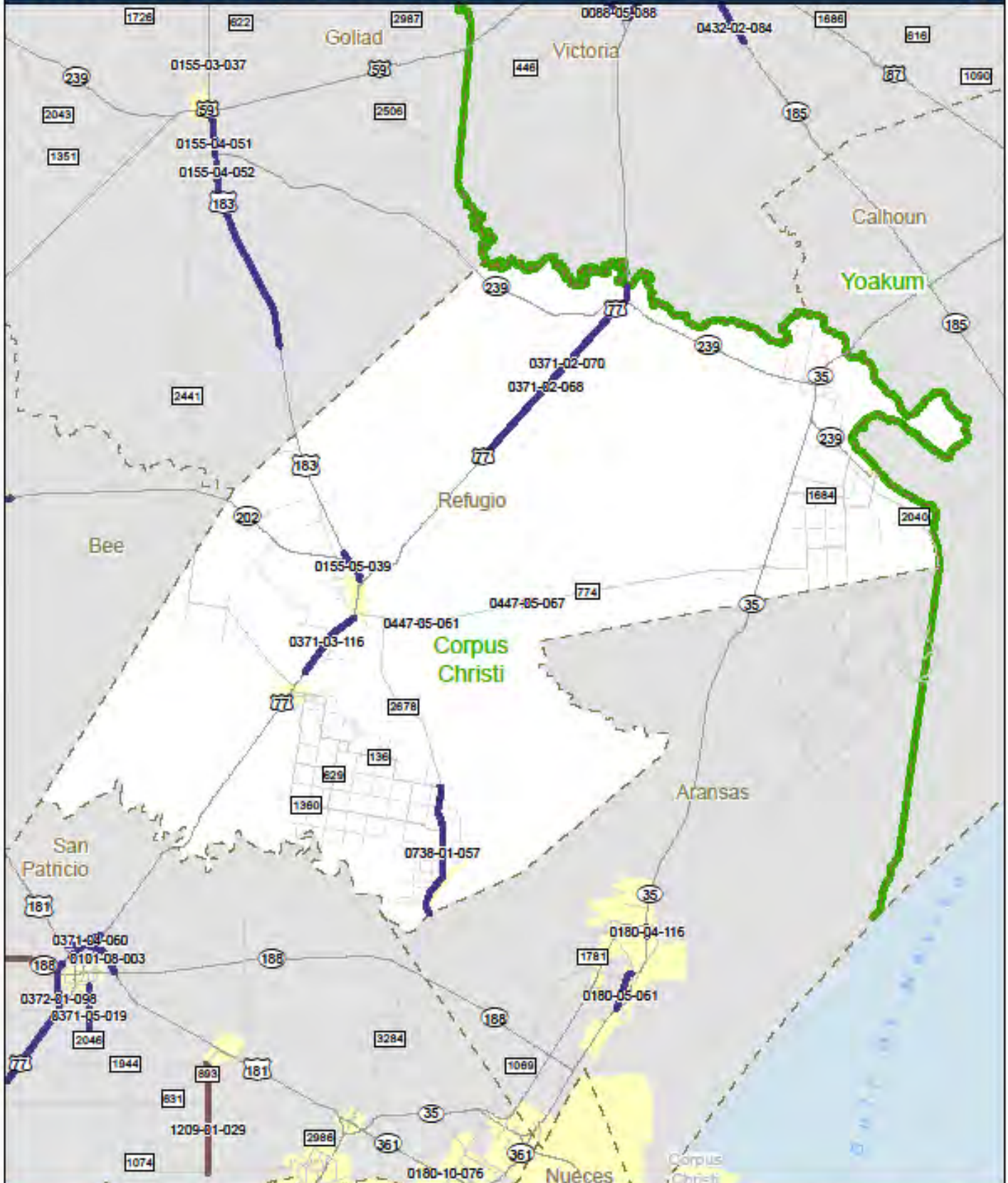
2015 Planned Projects - Corpus Christi District, Live Oak County



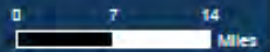
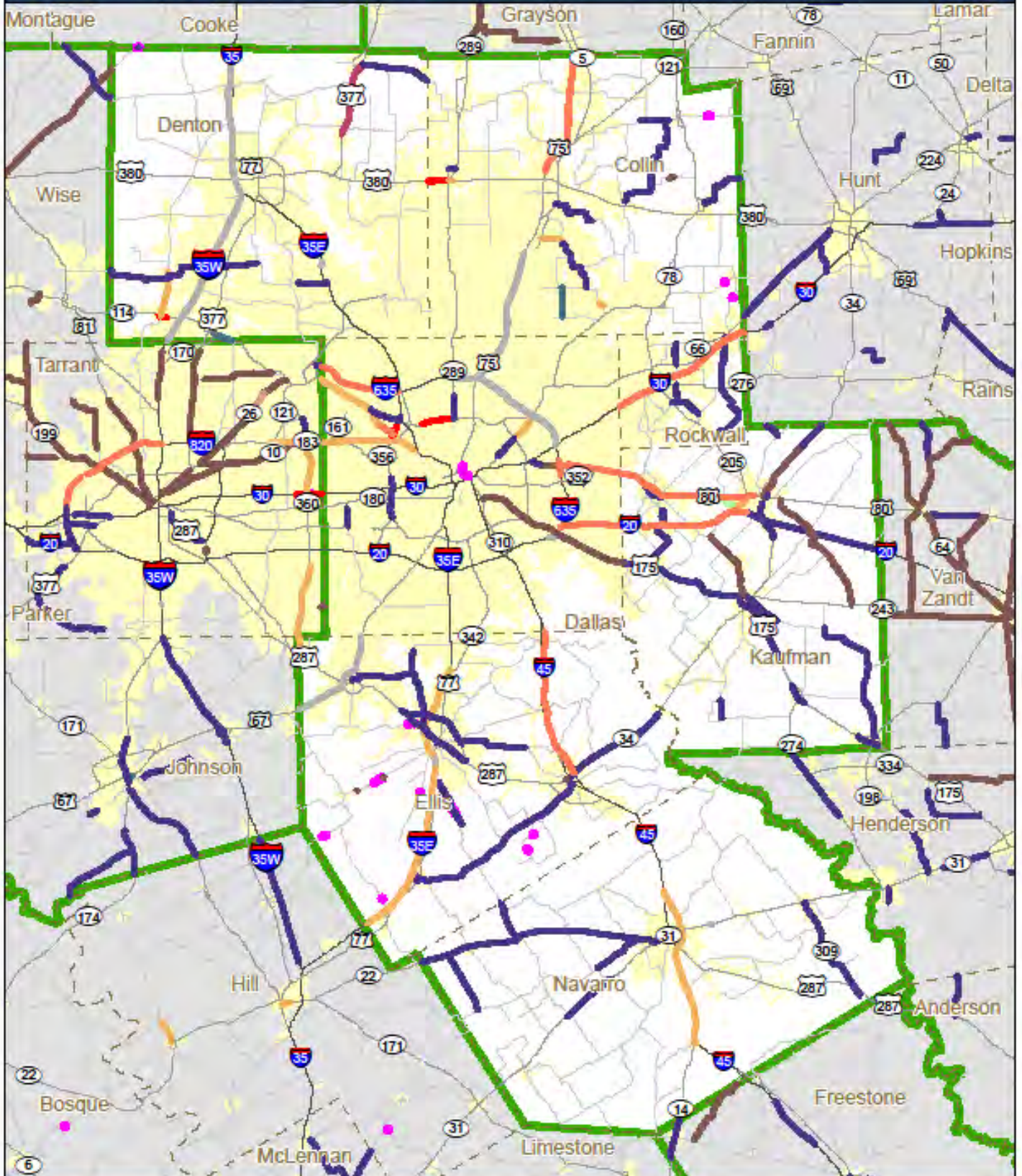
2015 Planned Projects - Corpus Christi District, Nueces County




2015 Planned Projects - Corpus Christi District, Refugio County




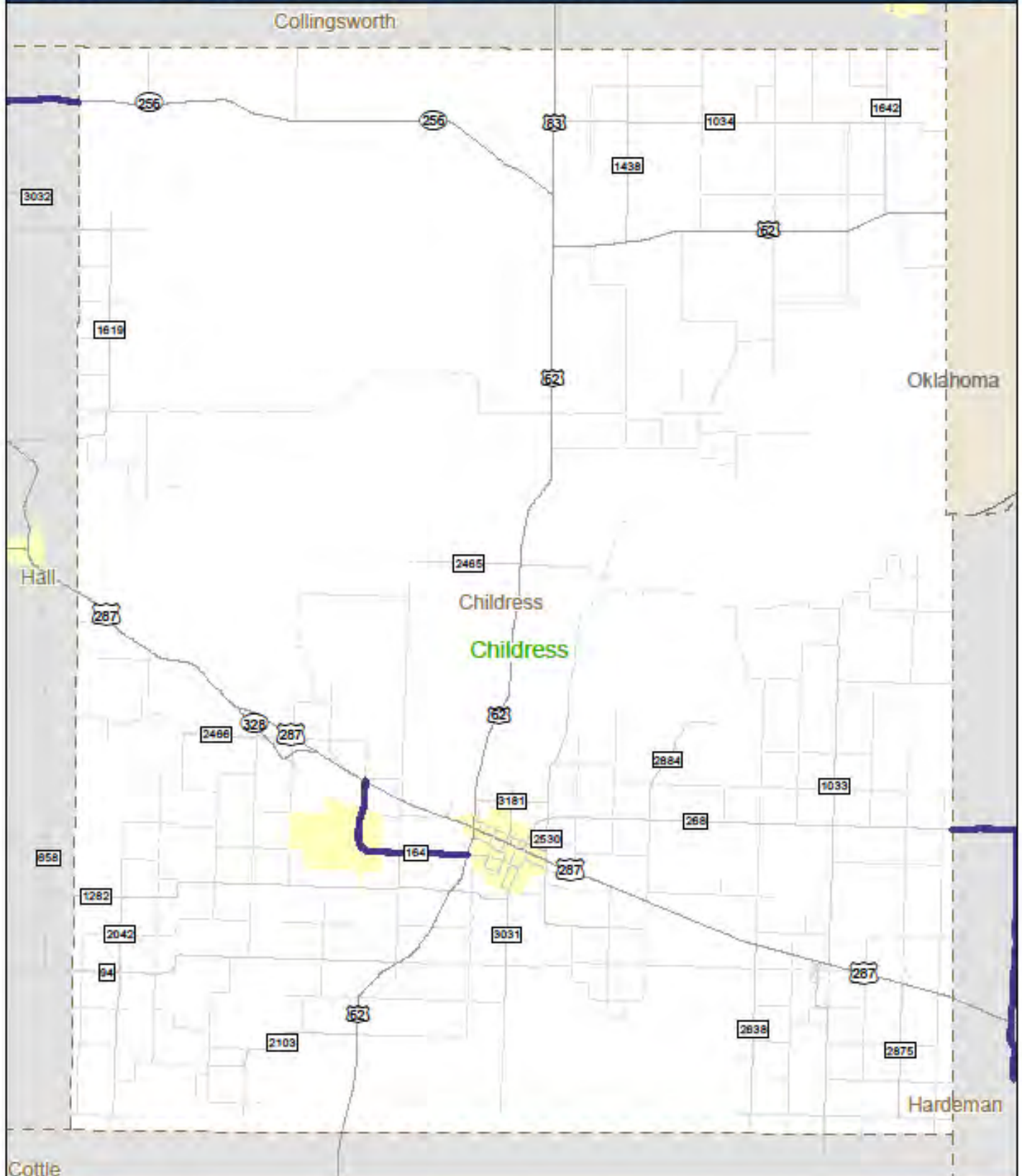
2015 Planned Projects - Dallas District




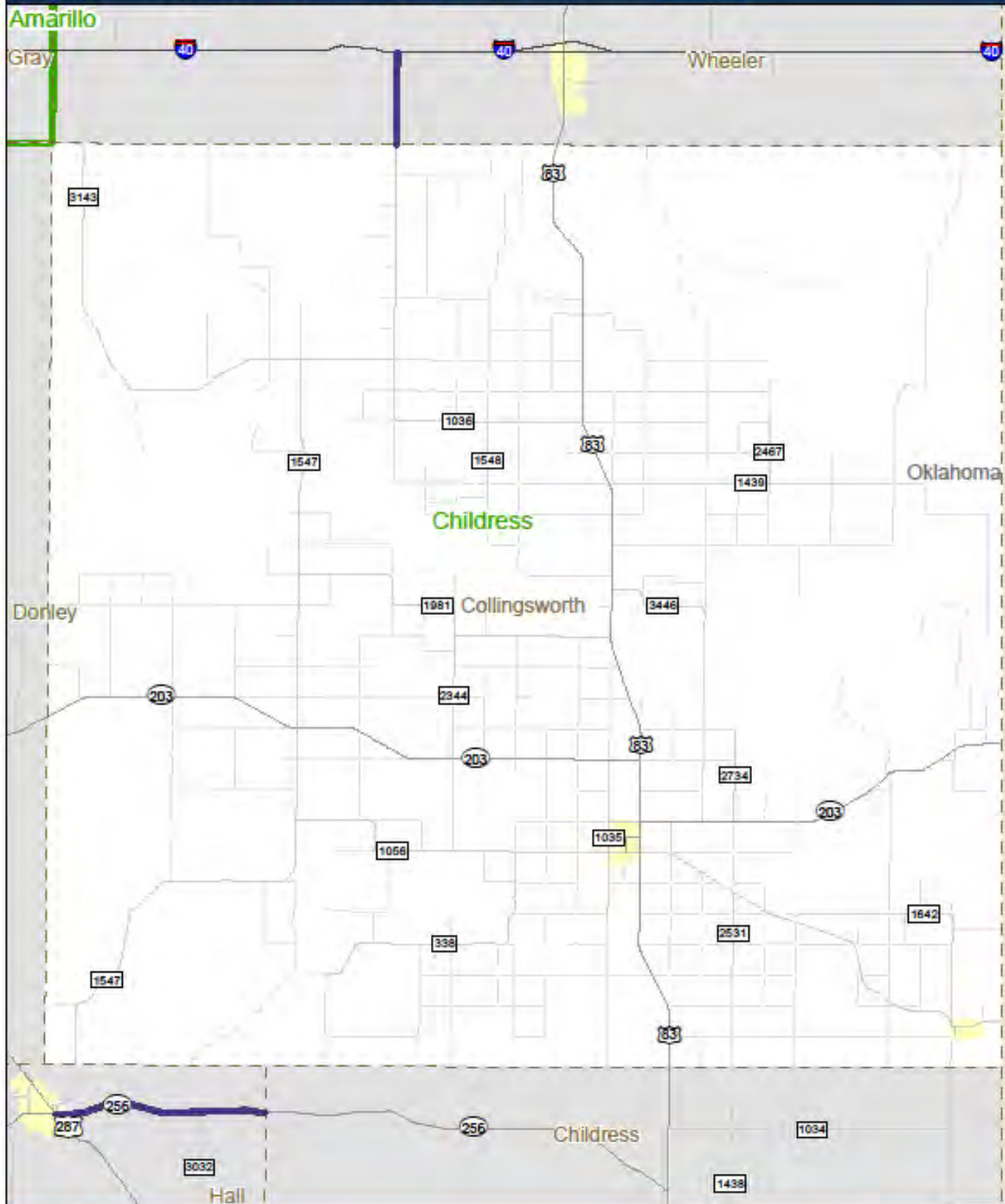
2015 Planned Projects - Childress District, Briscoe County




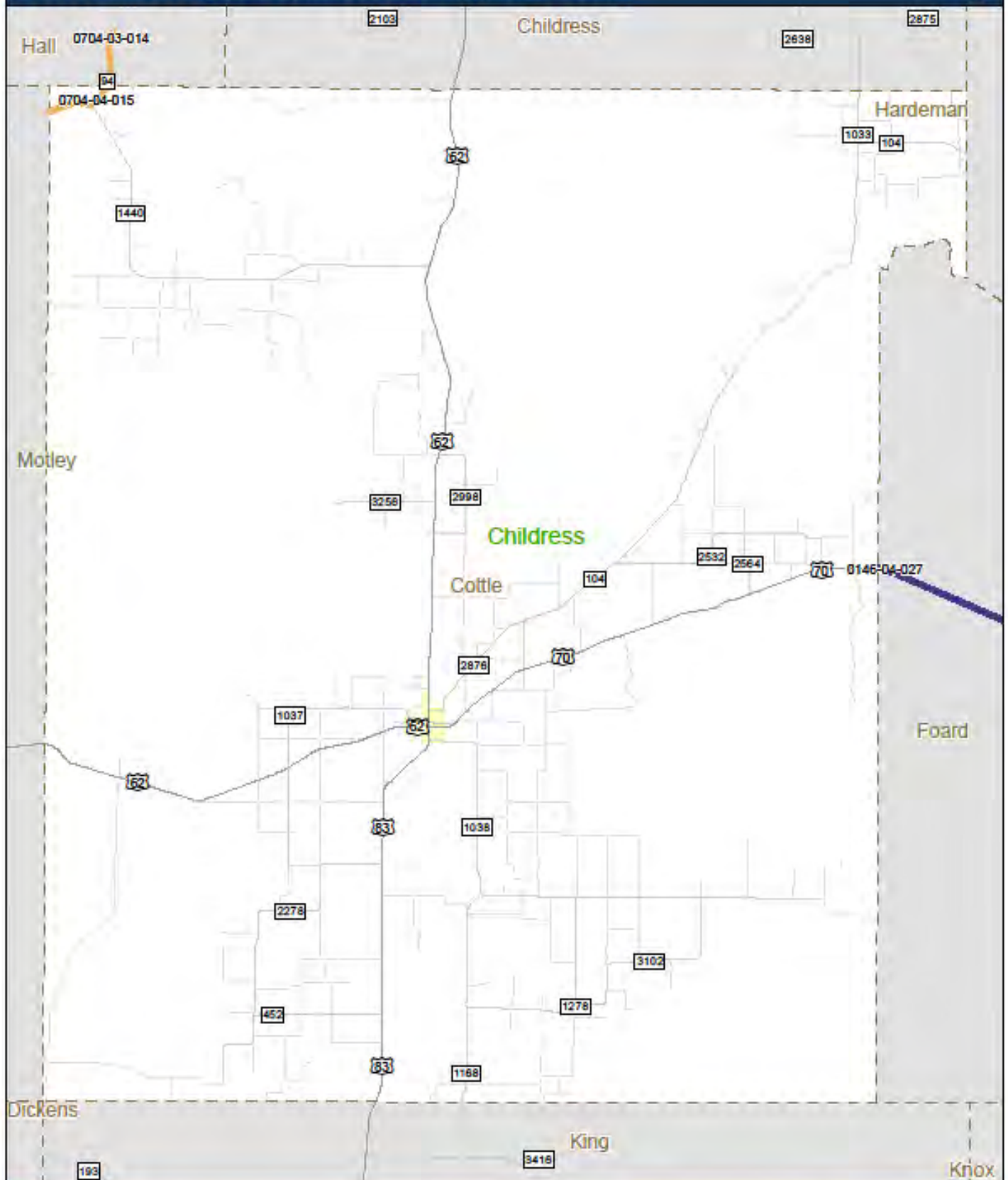
2015 Planned Projects - Childress District, Childress County



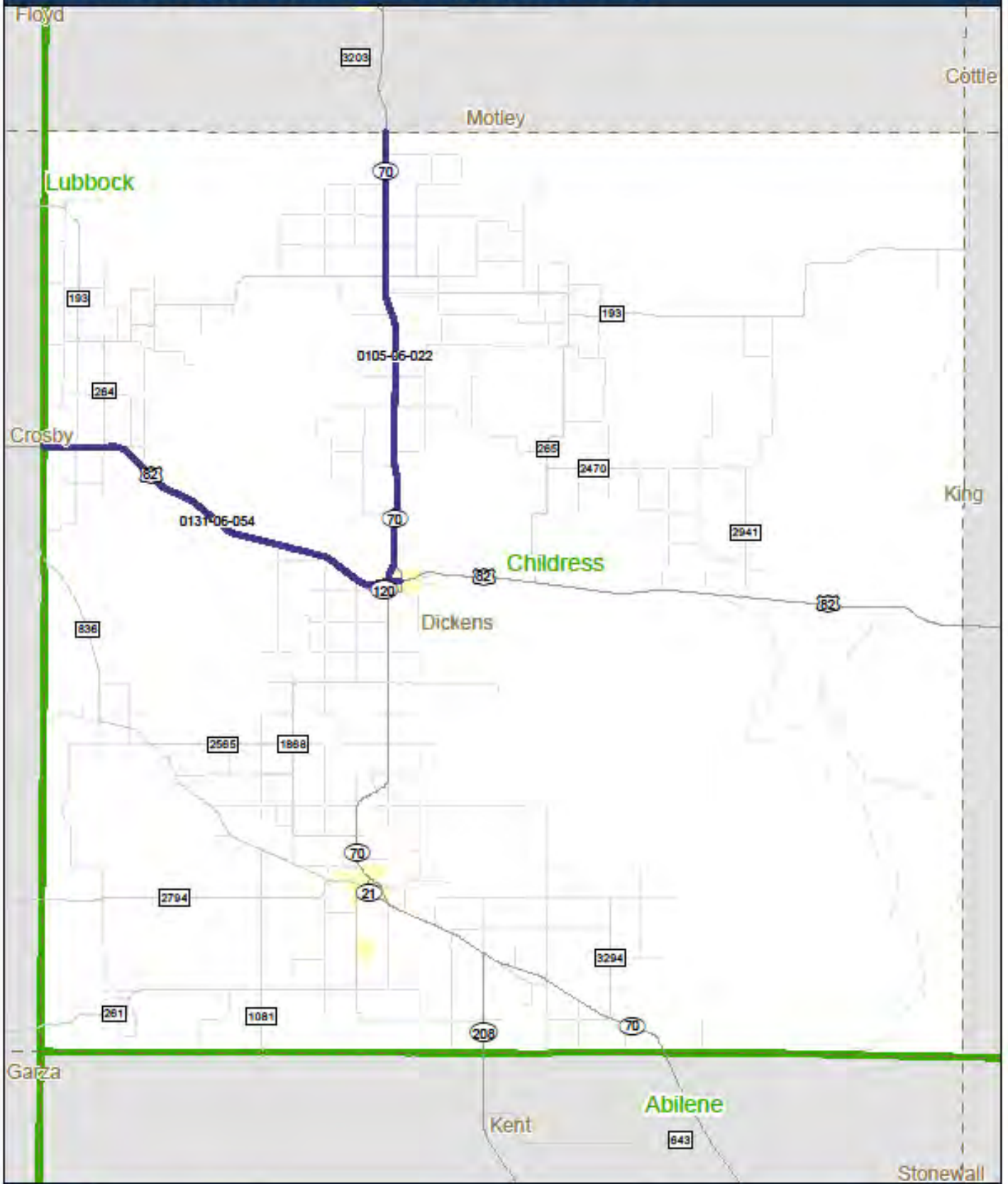
2015 Planned Projects - Childress District, Collingsworth County



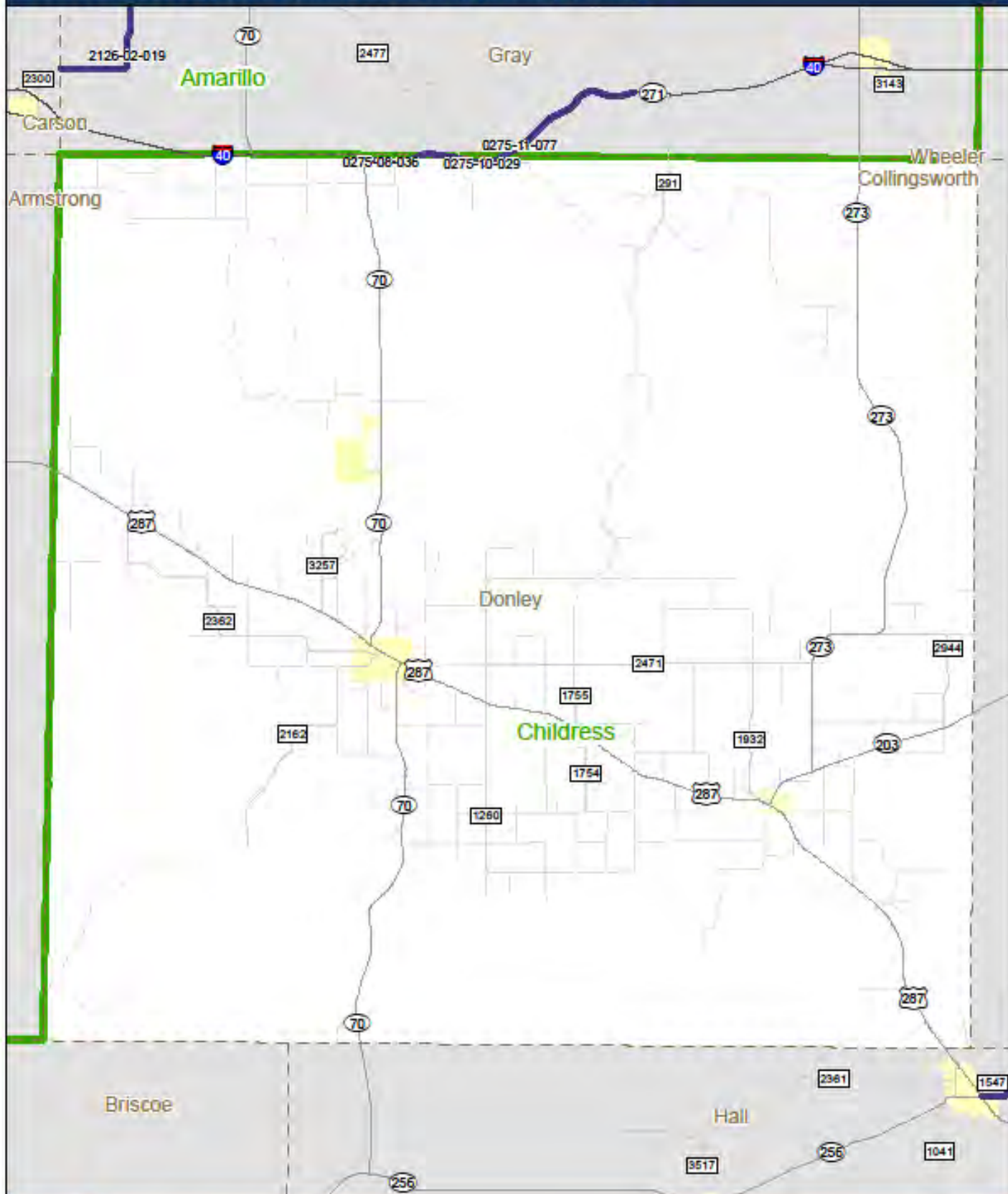
2015 Planned Projects - Childress District, Cottle County



2015 Planned Projects - Childress District, Dickens County



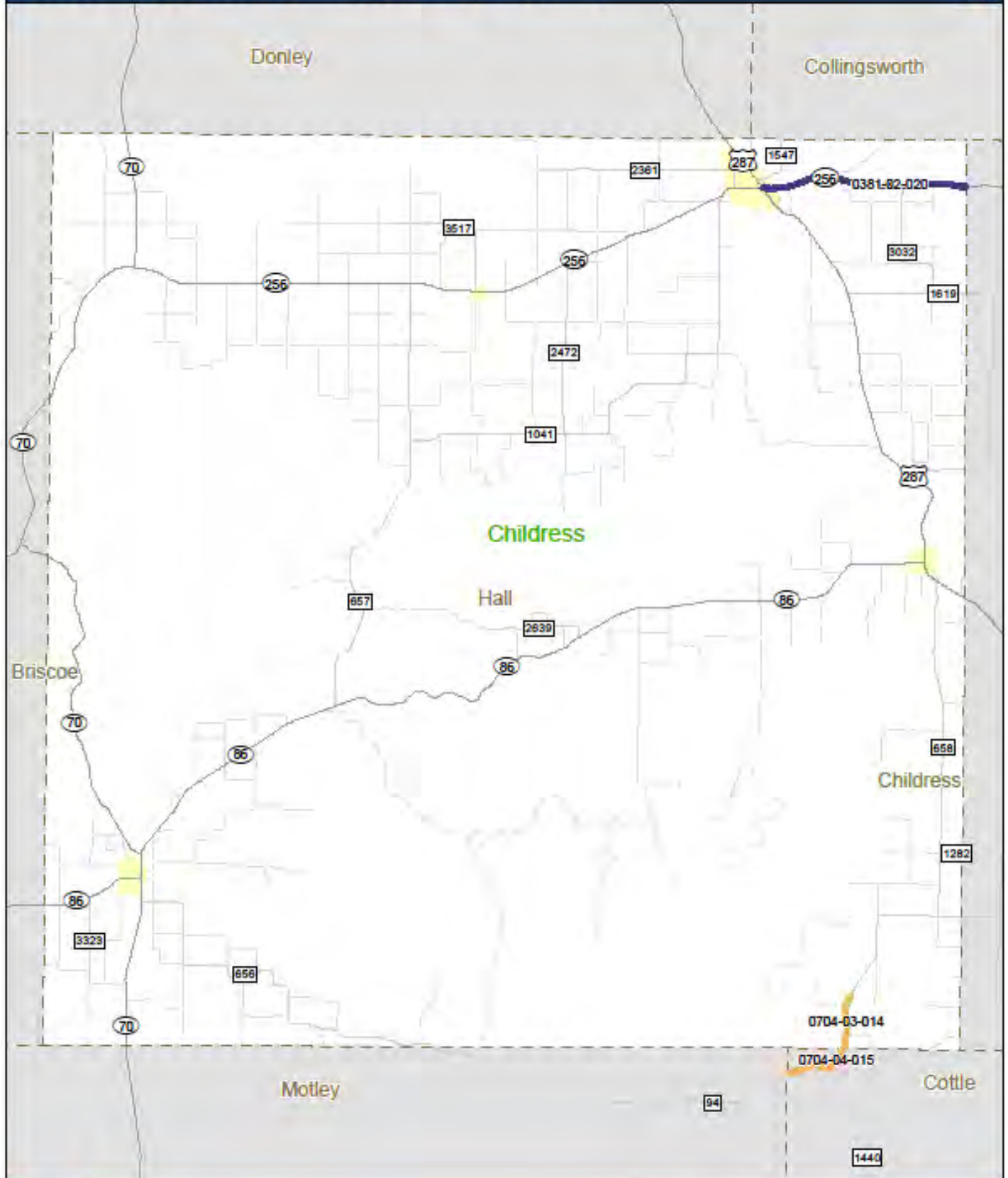
2015 Planned Projects - Childress District, Donley County




2015 Planned Projects - Childress District, Foard County



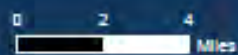
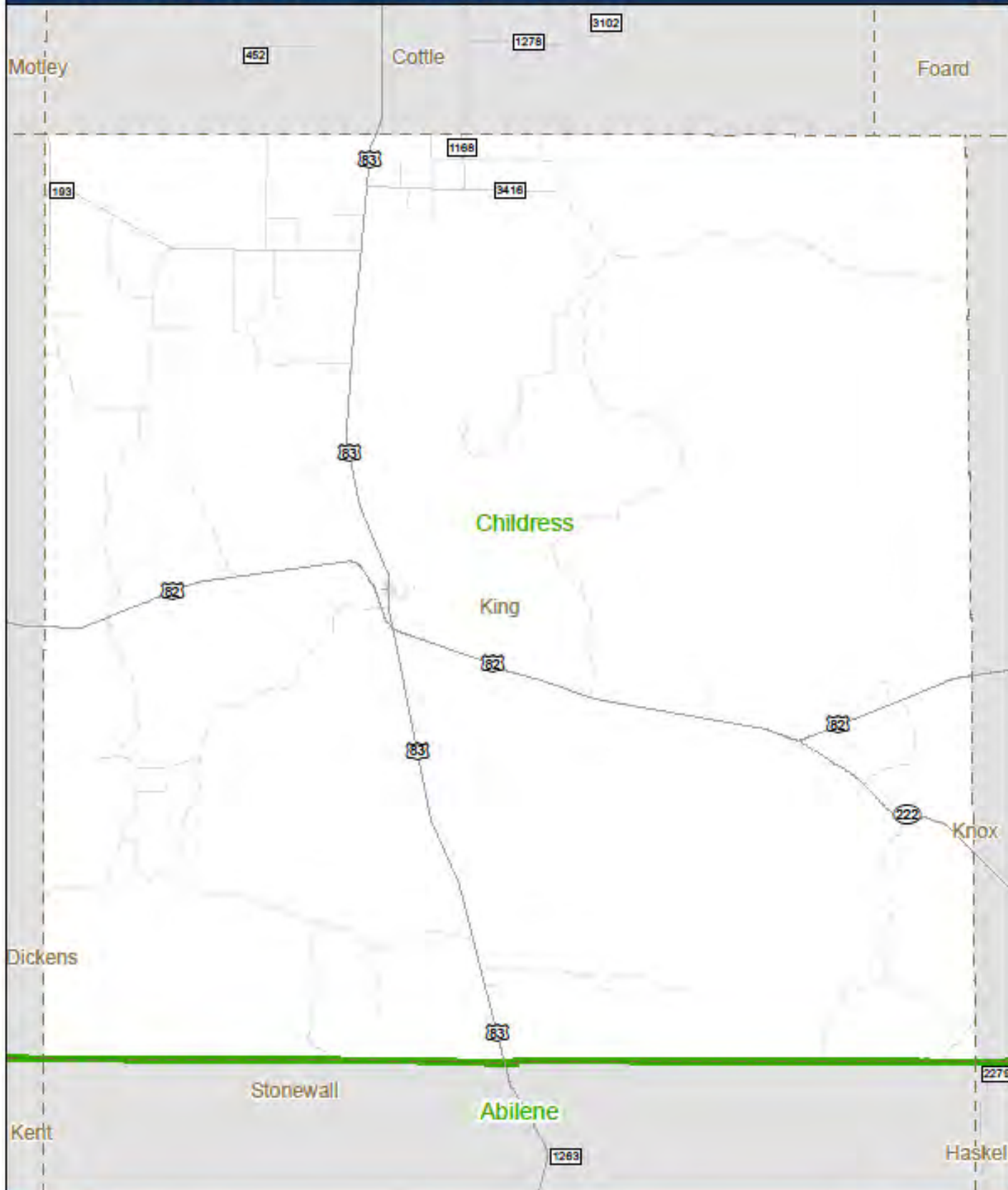
2015 Planned Projects - Childress District, Hall County




2015 Planned Projects - Childress District, Hardeman County




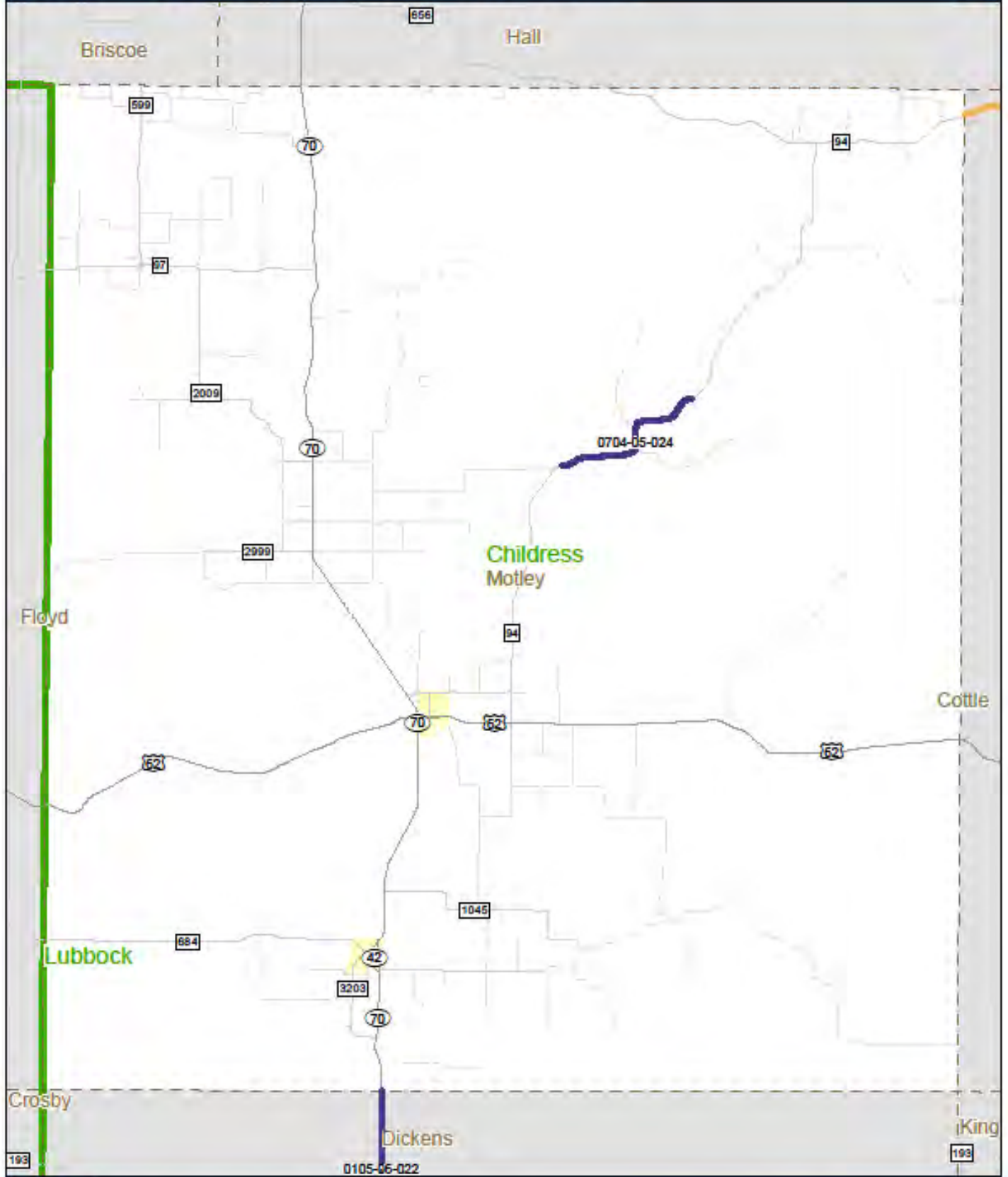
2015 Planned Projects - Childress District, King County




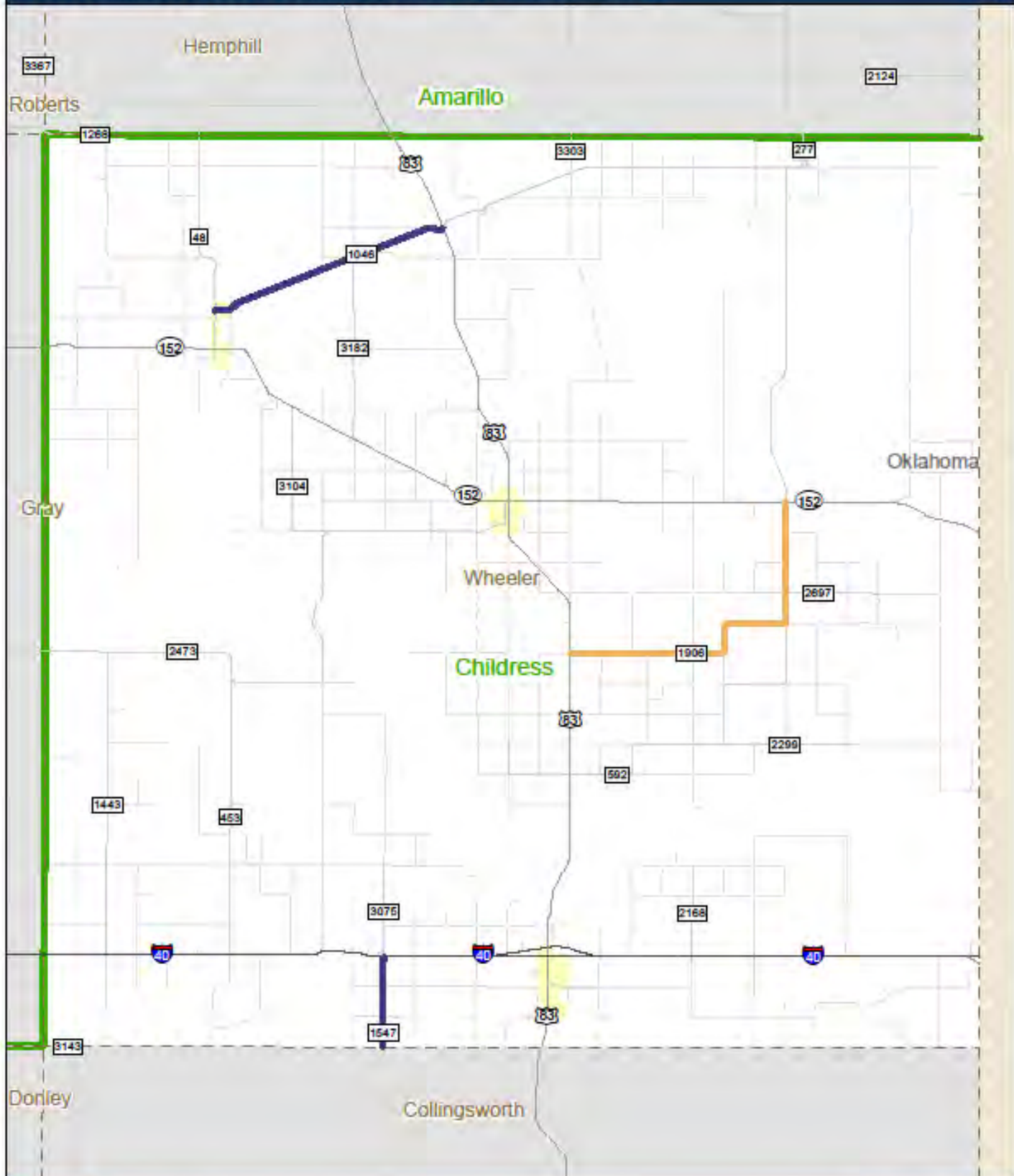
2015 Planned Projects - Childress District, Knox County




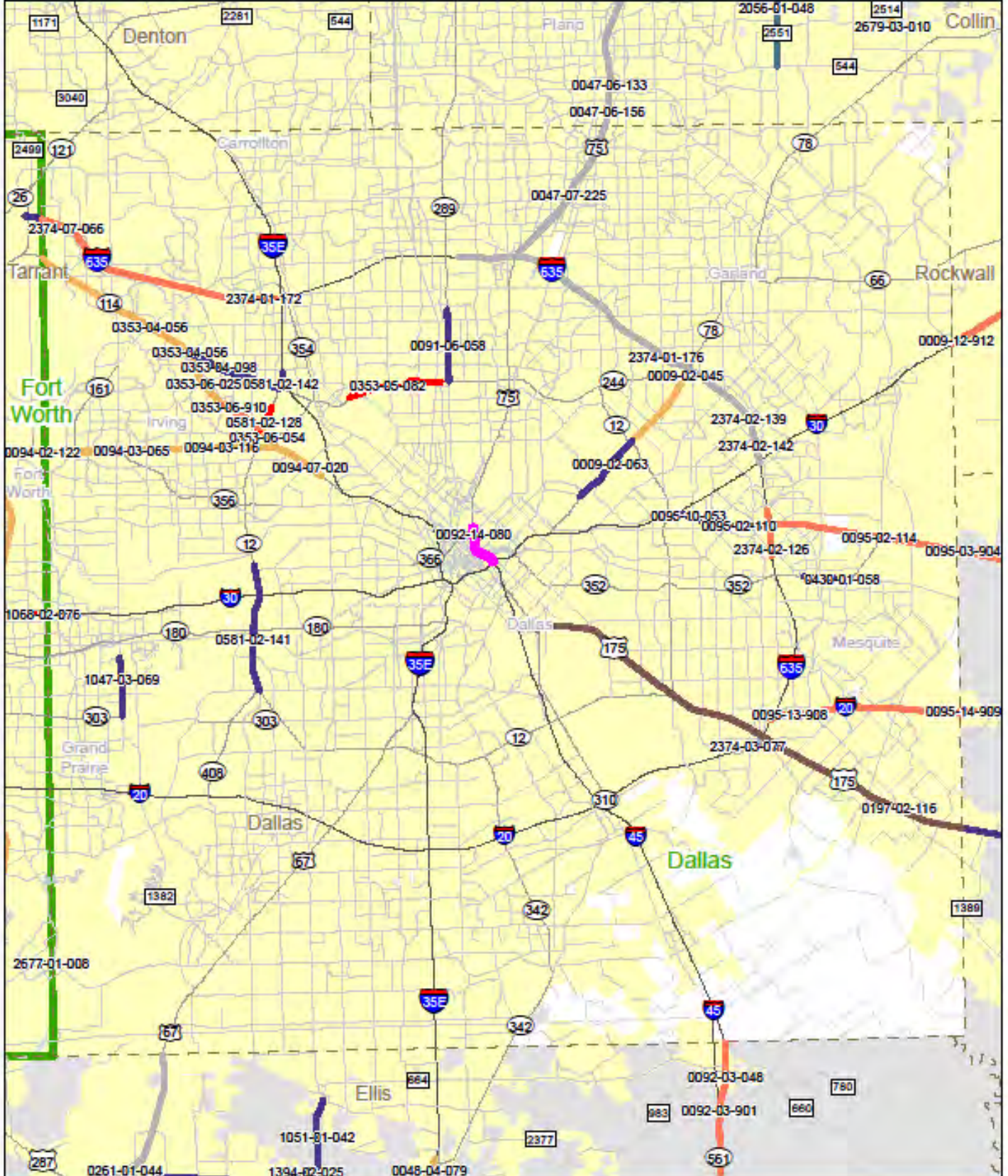
2015 Planned Projects - Childress District, Motley County



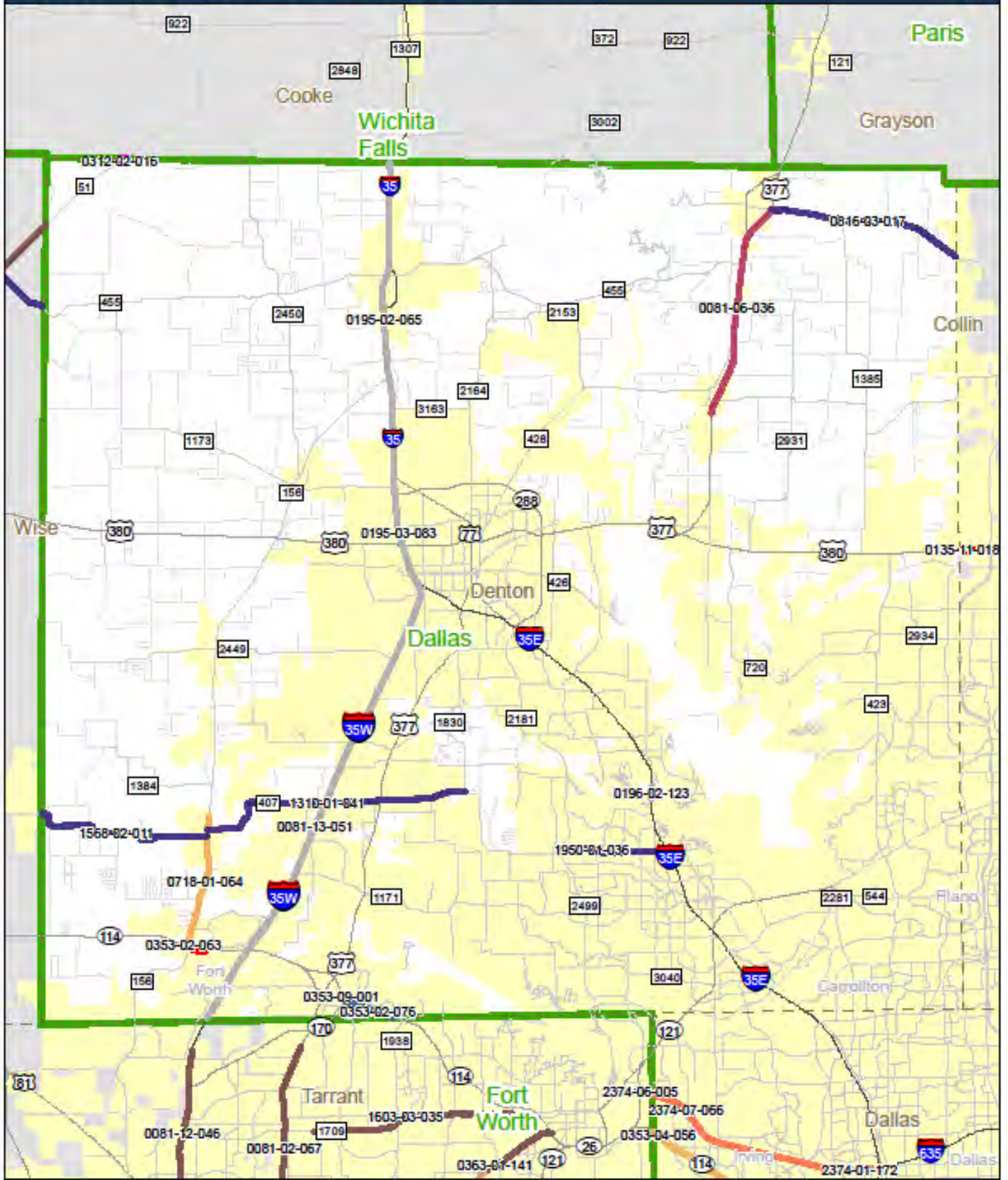
2015 Planned Projects - Childress District, Wheeler County



2015 Planned Projects - Dallas District, Dallas County

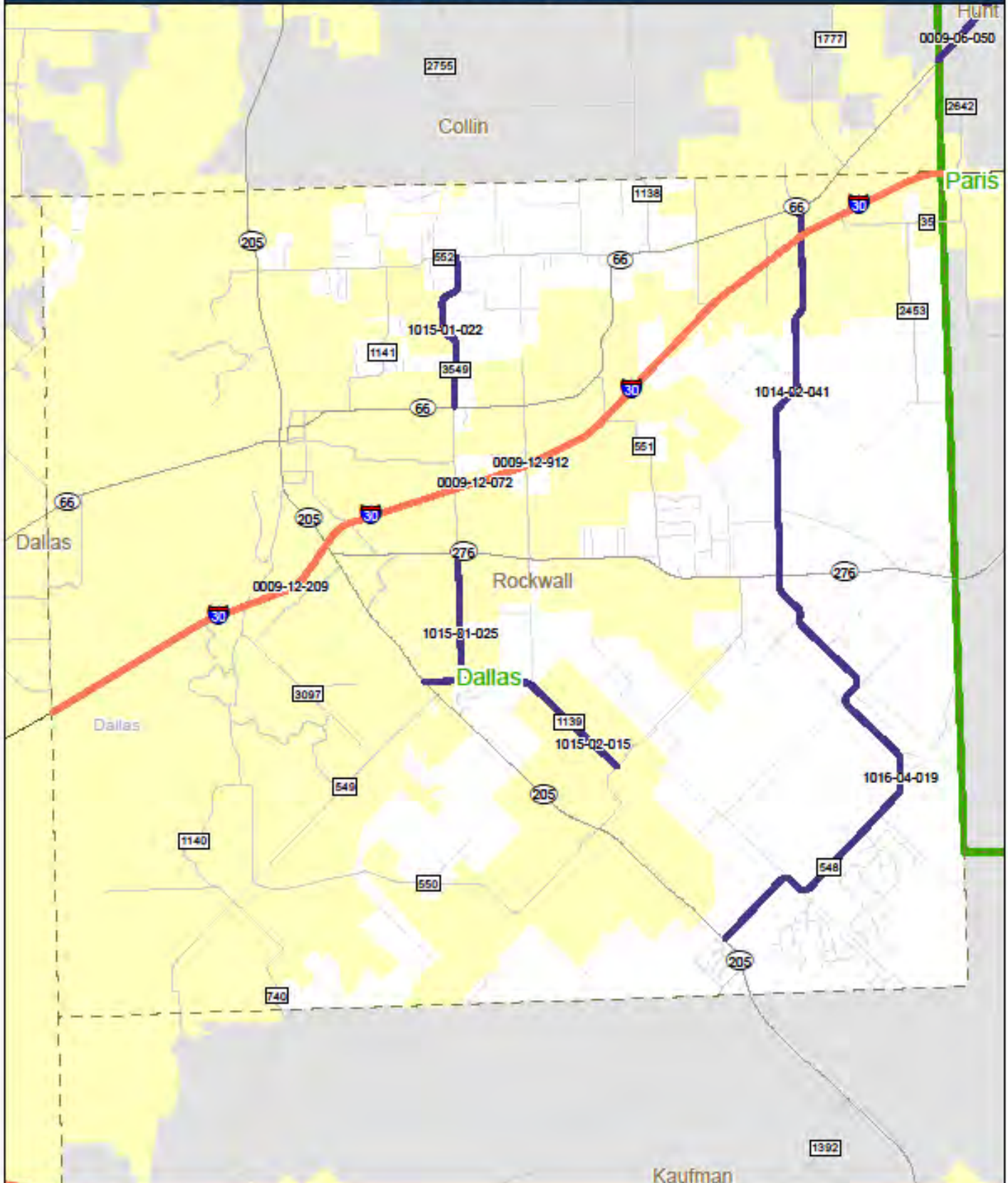


2015 Planned Projects - Dallas District, Denton County


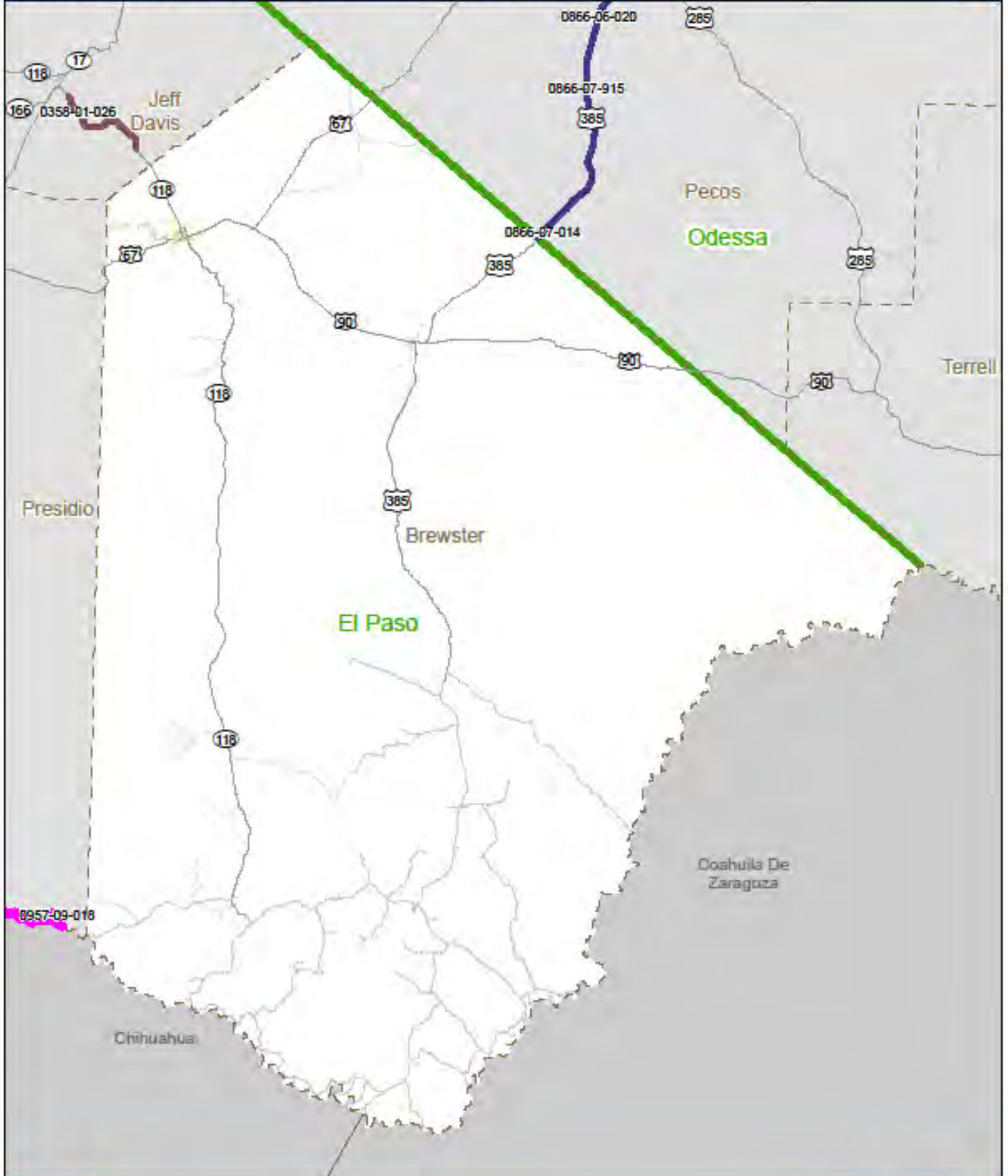


0 2 4 Miles

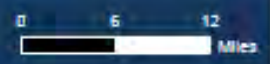
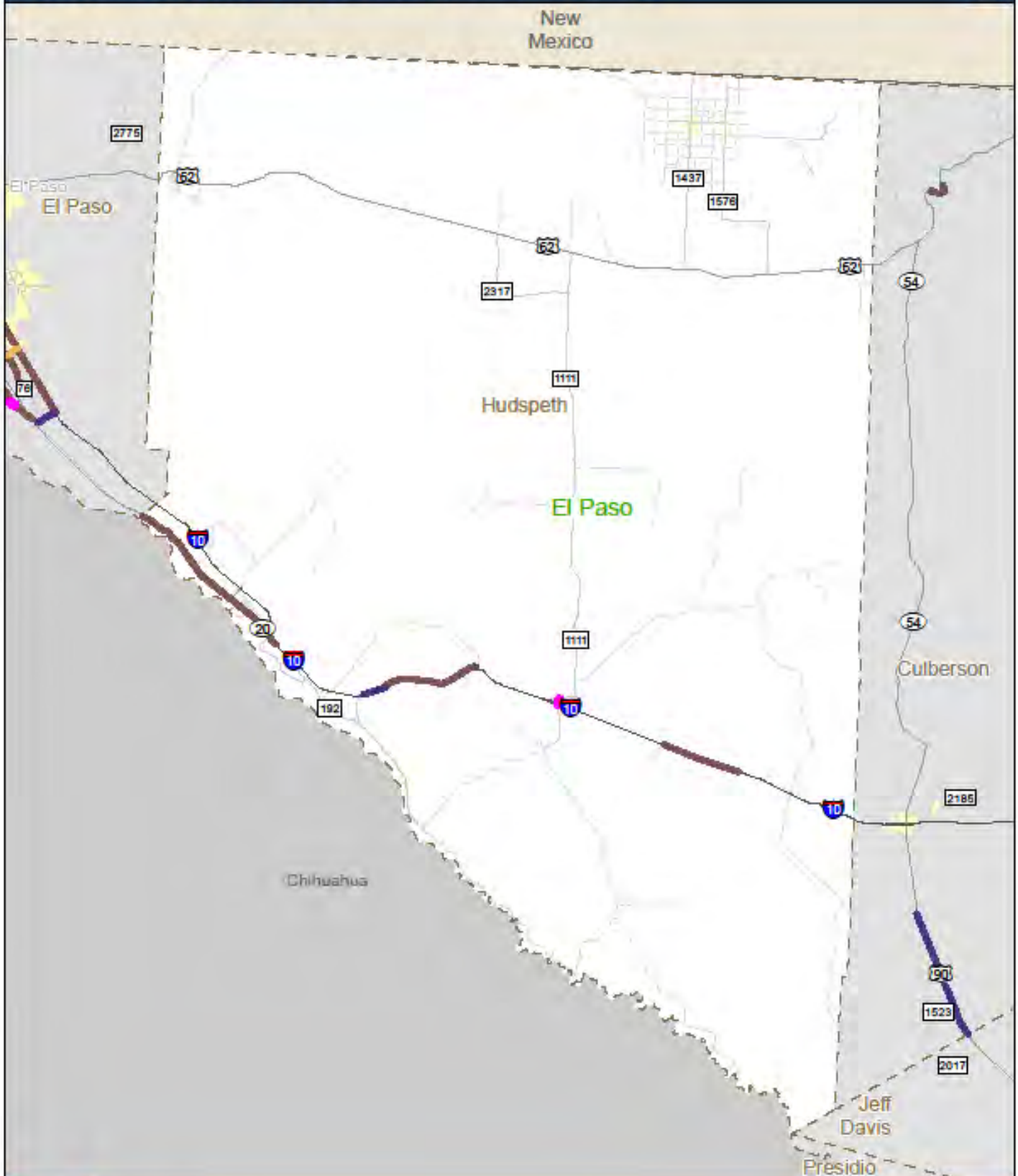
2015 Planned Projects - Dallas District, Rockwall County



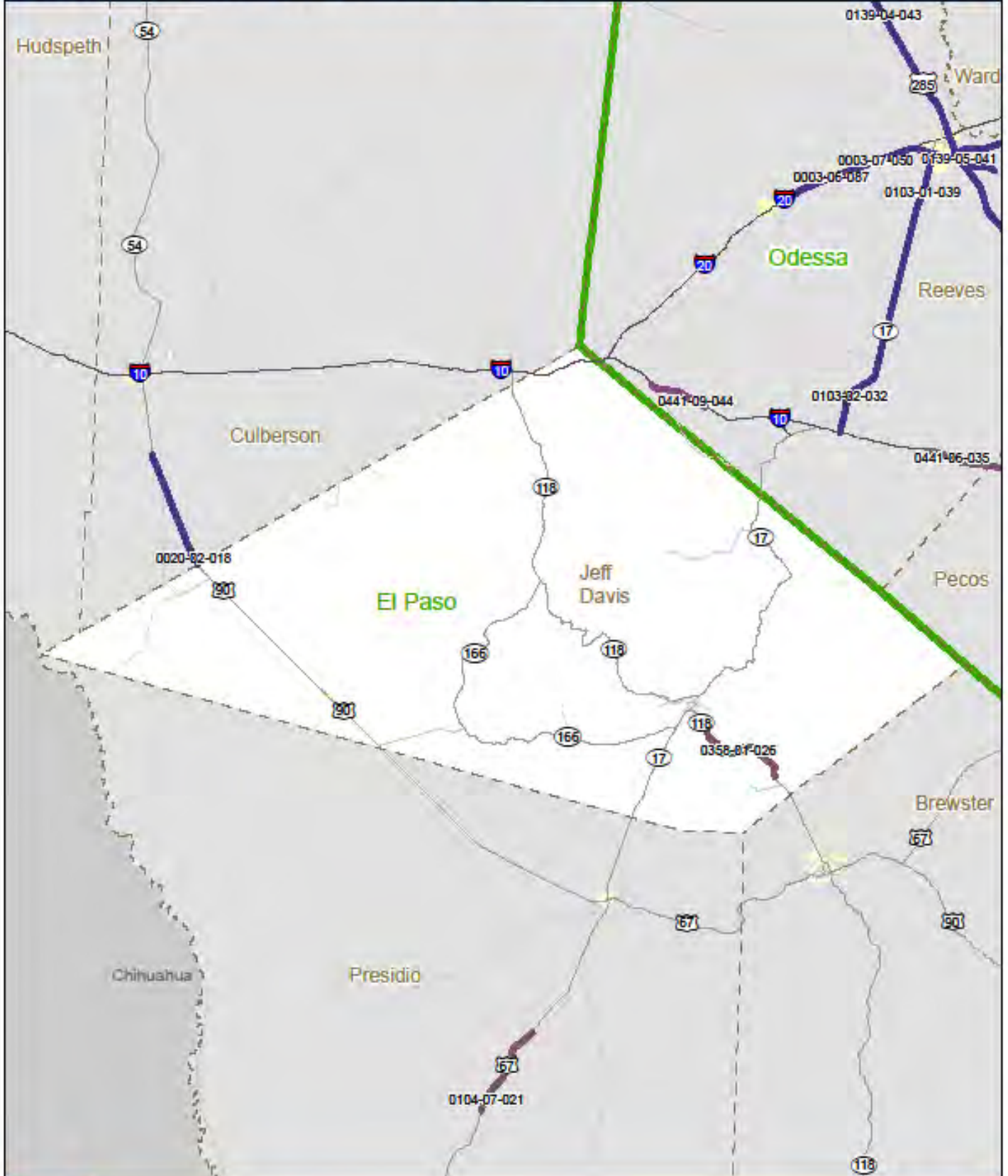
2015 Planned Projects - El Paso District, Brewster County




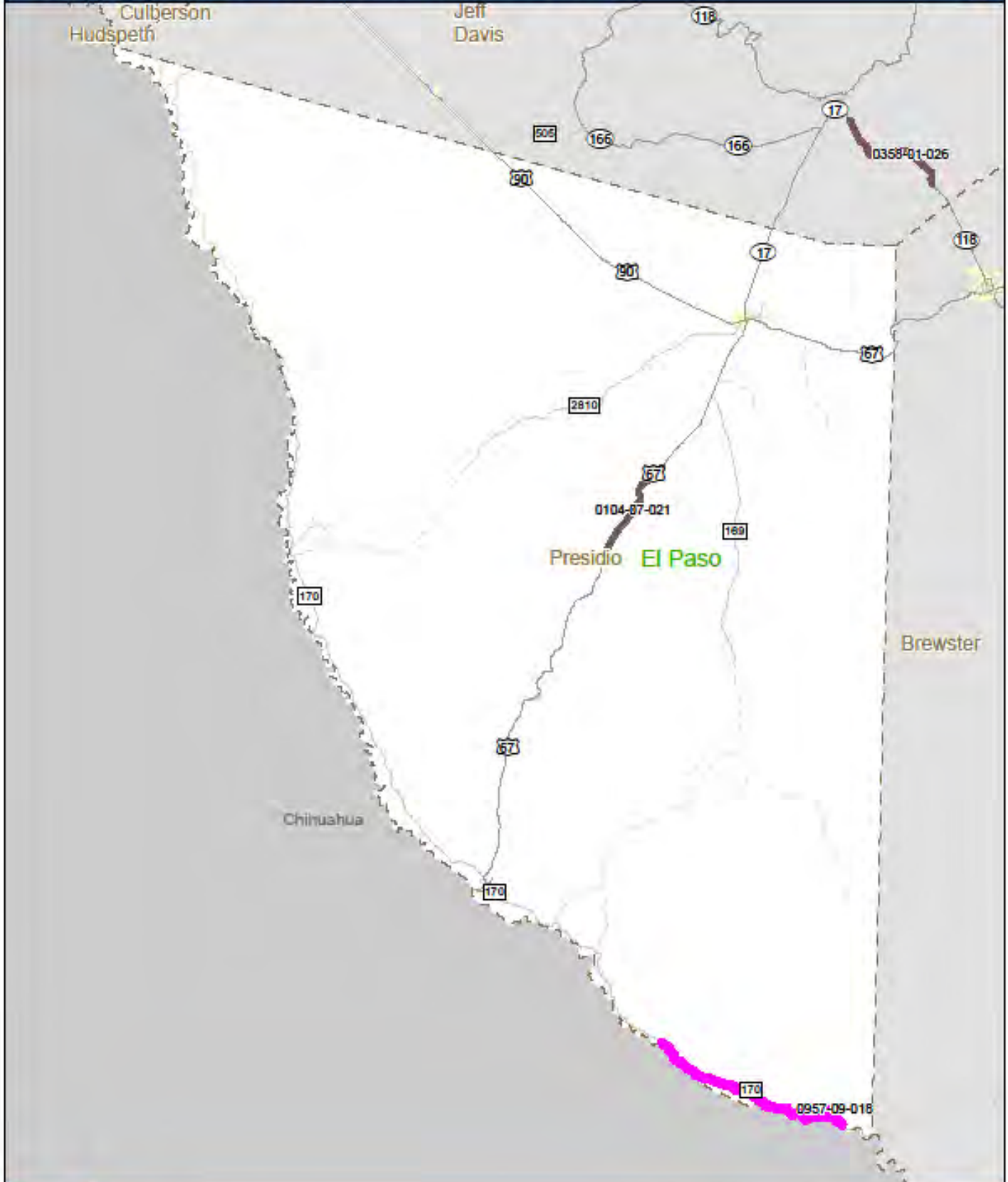
2015 Planned Projects - El Paso District, Hudspeth County




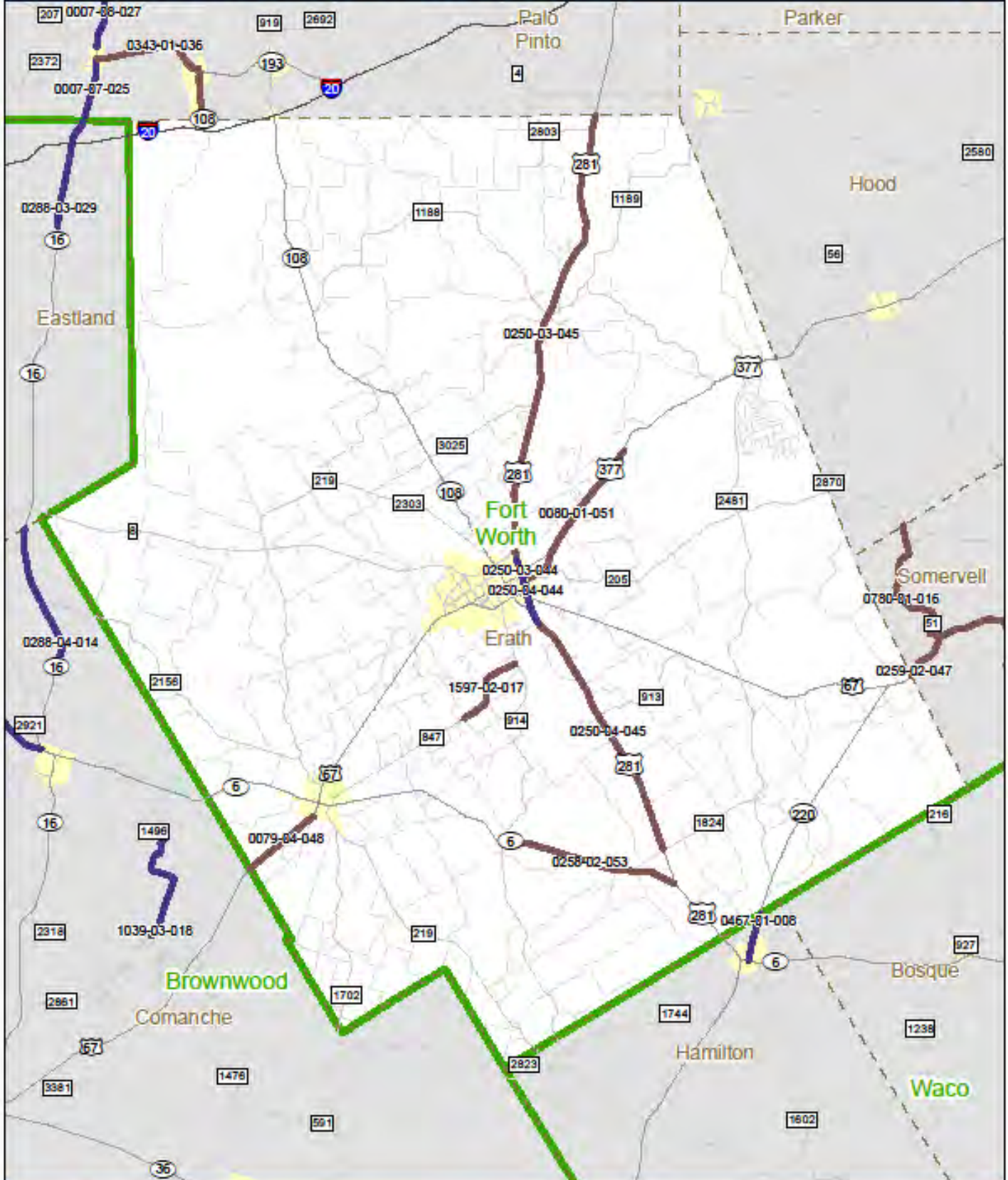
2015 Planned Projects - El Paso District, Jeff Davis County



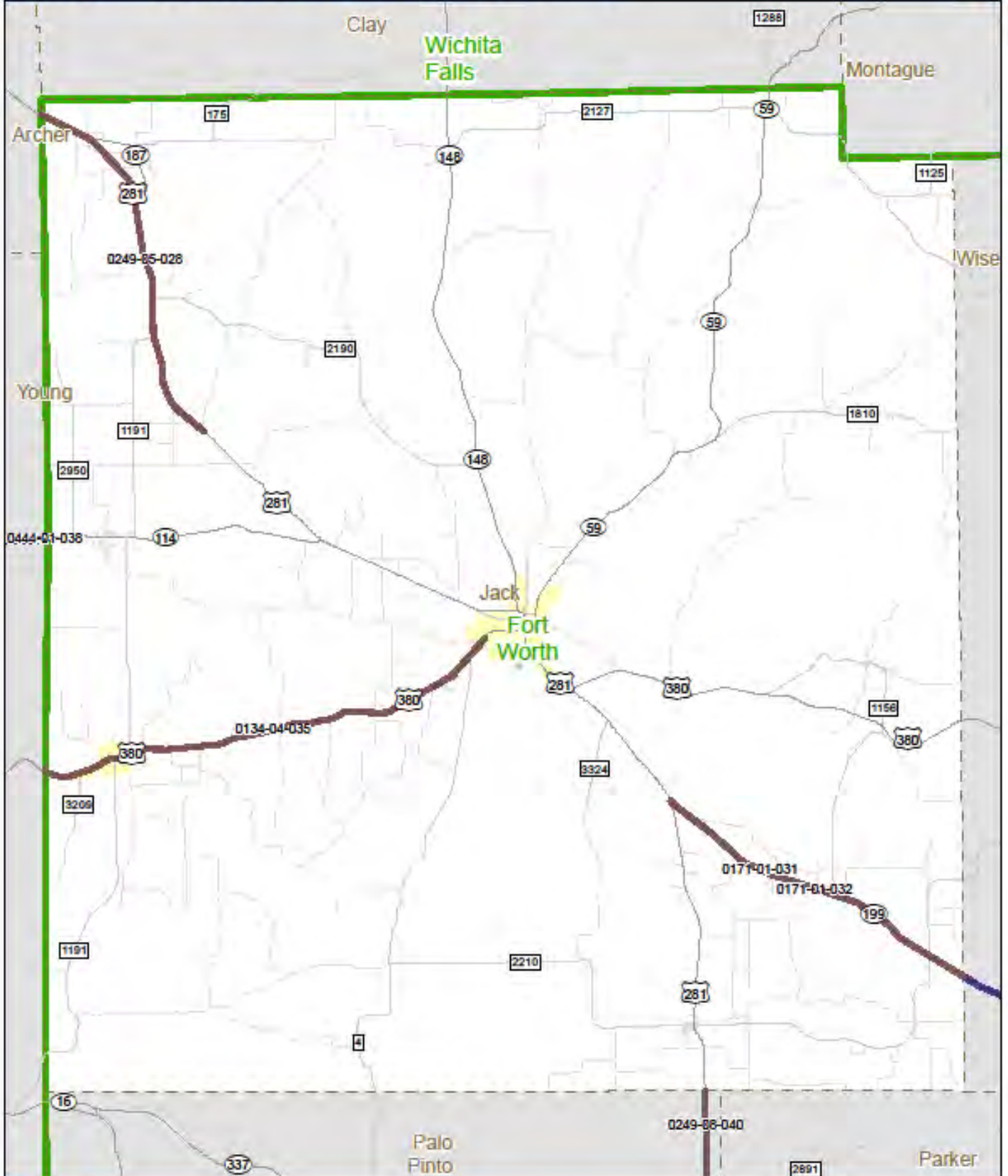
2015 Planned Projects - El Paso District, Presidio County



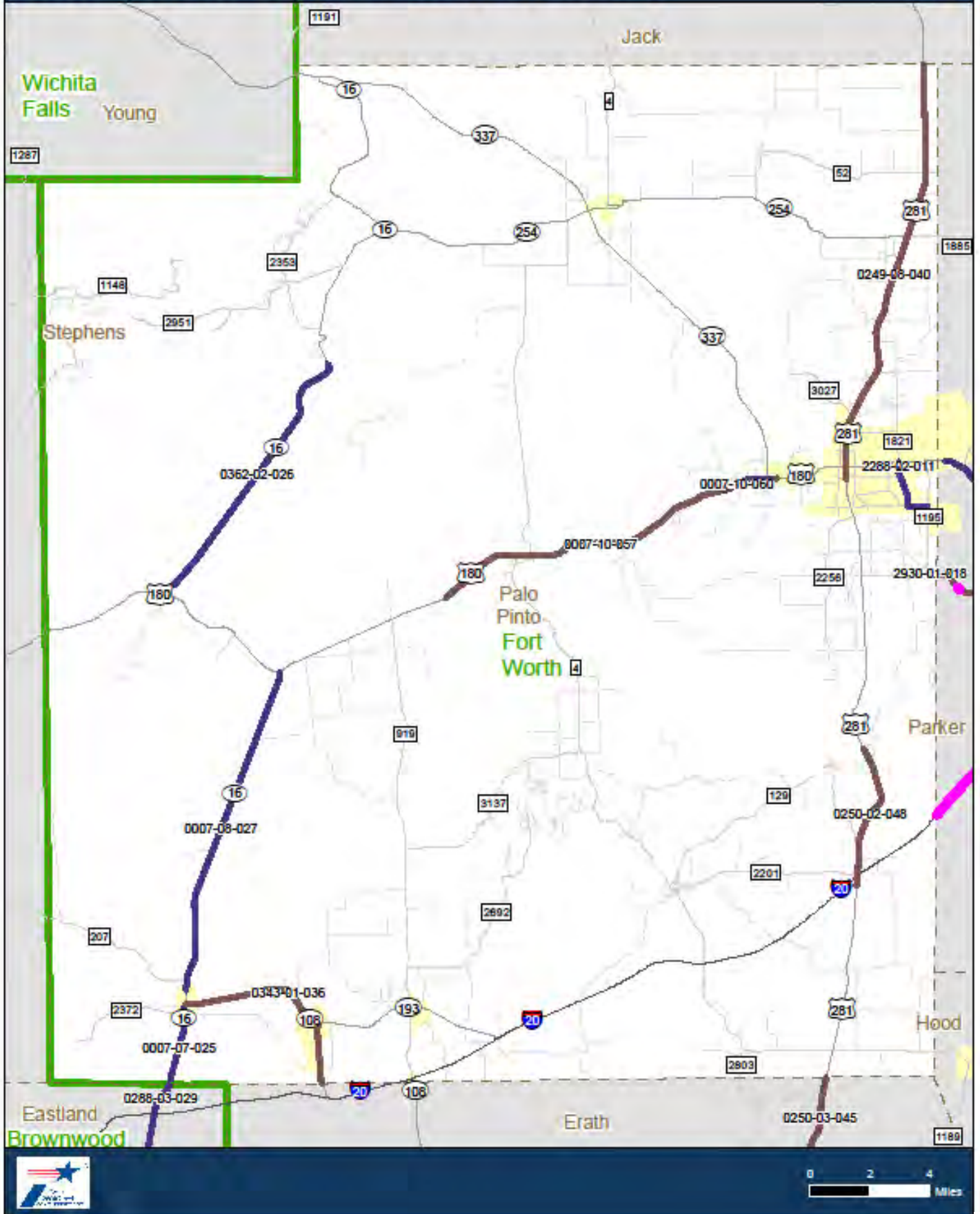
2015 Planned Projects - Fort Worth District, Erath County



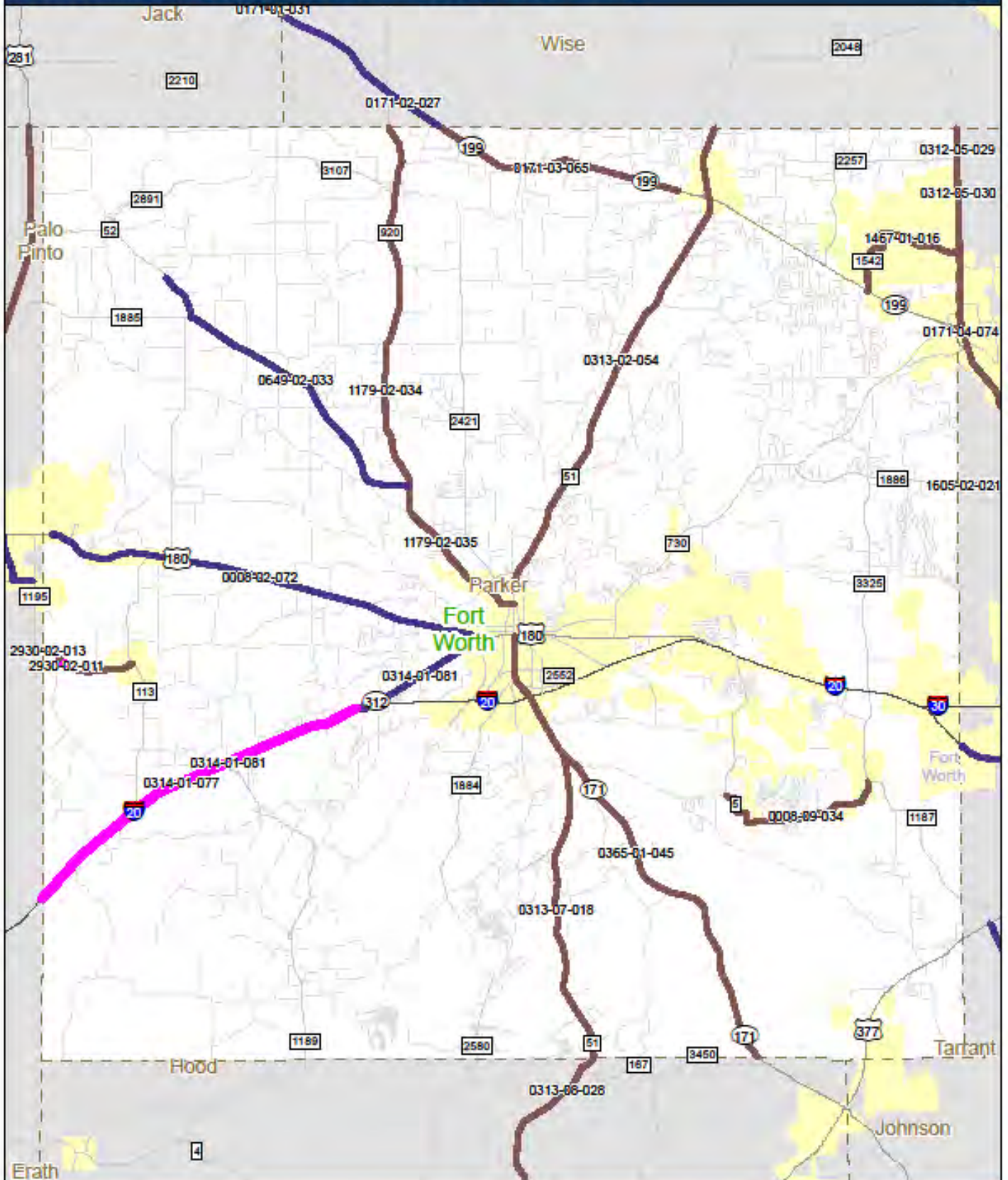
2015 Planned Projects - Fort Worth District, Jack County



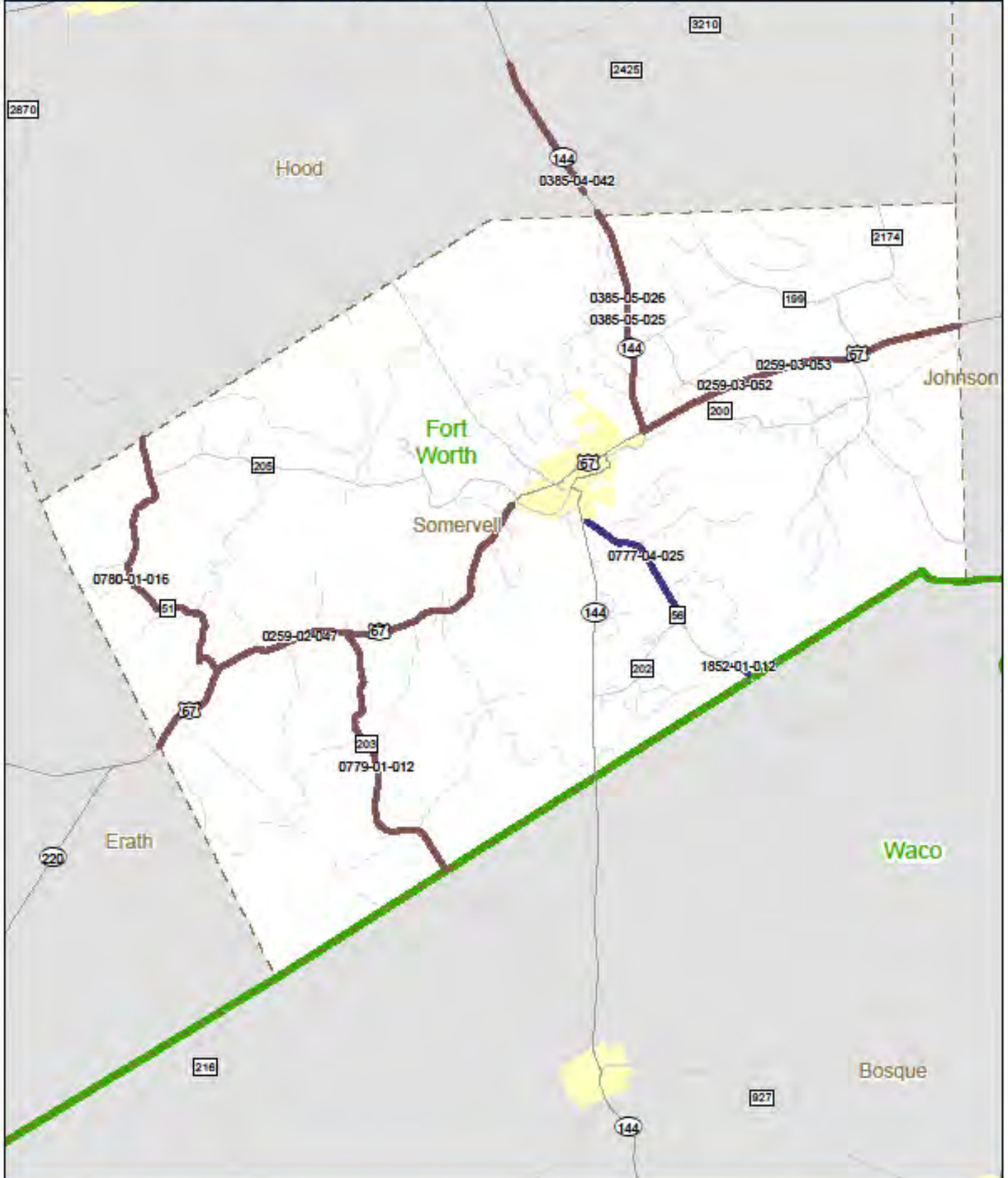
2015 Planned Projects - Fort Worth District, Palo Pinto County



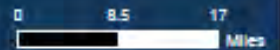
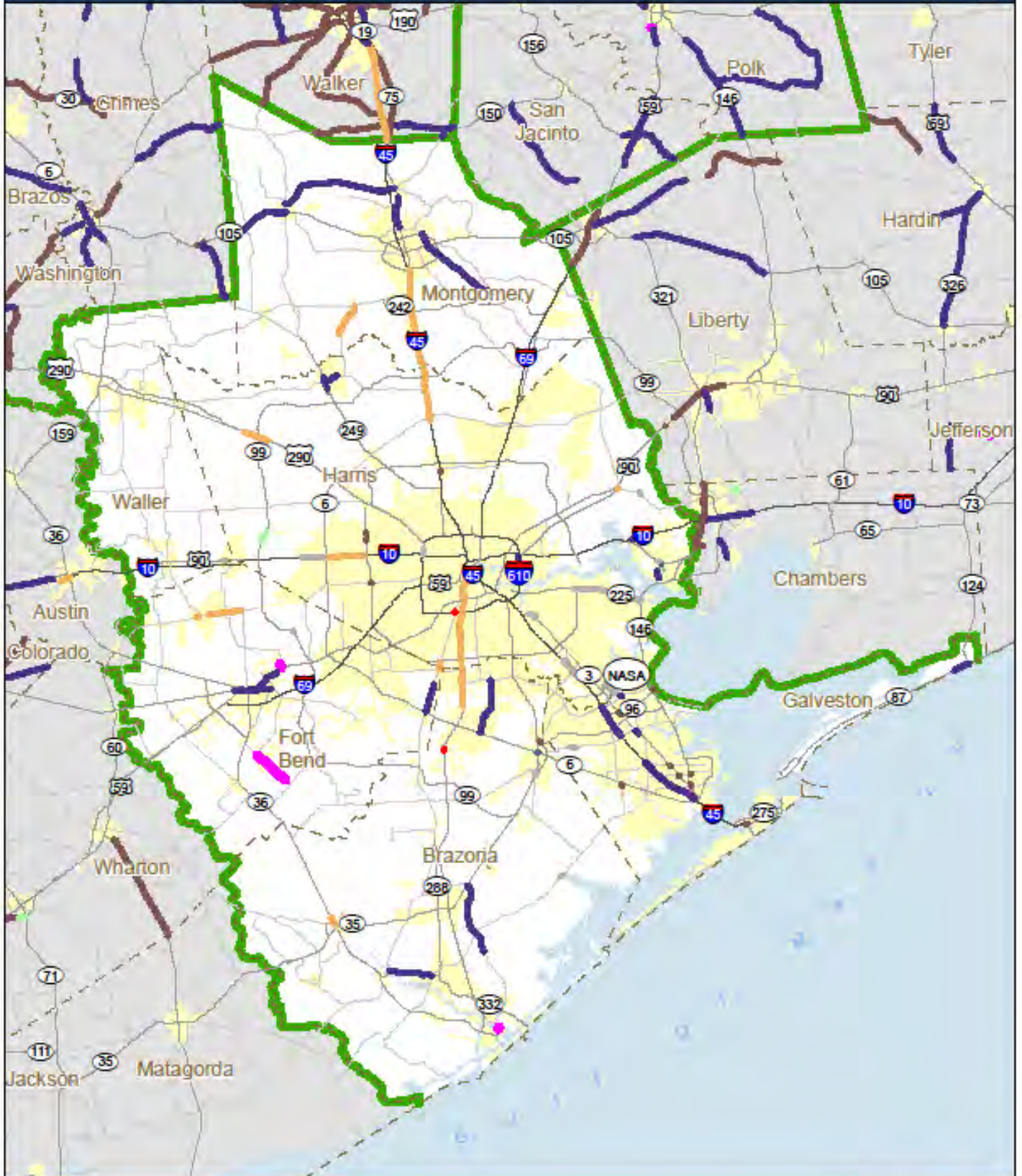
2015 Planned Projects - Fort Worth District, Parker County



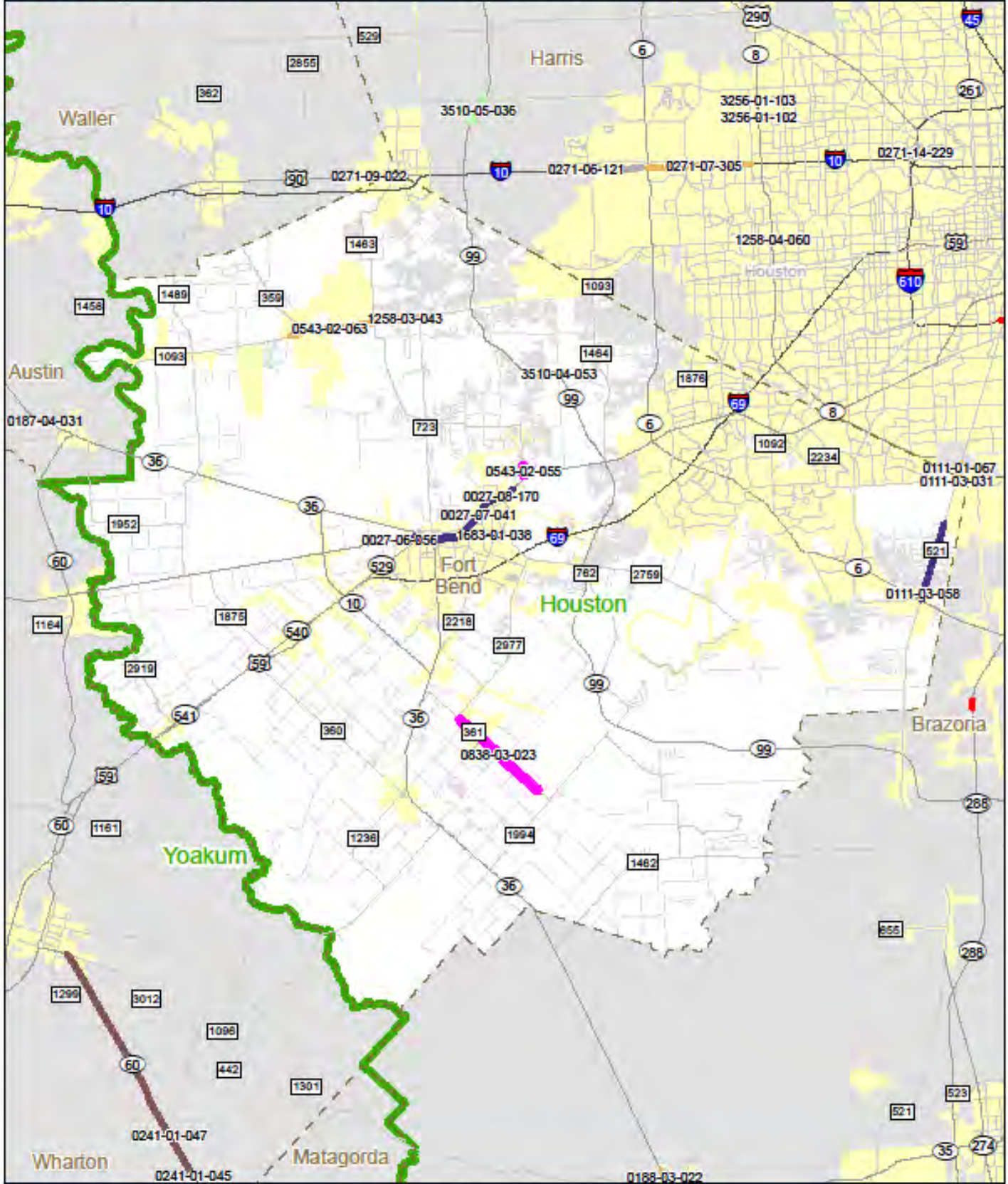
2015 Planned Projects - Fort Worth District, Somervell County



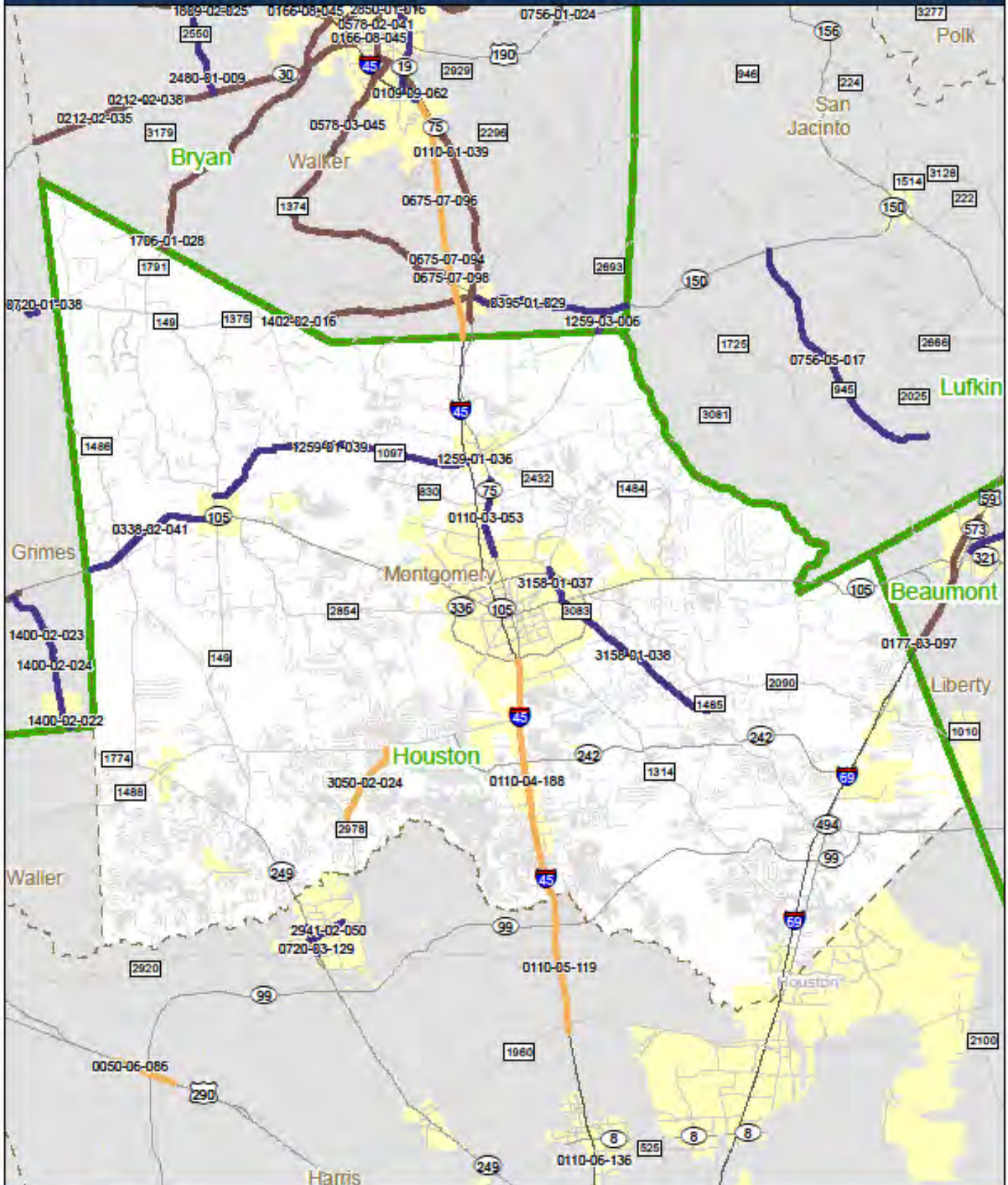
2015 Planned Projects - Houston District



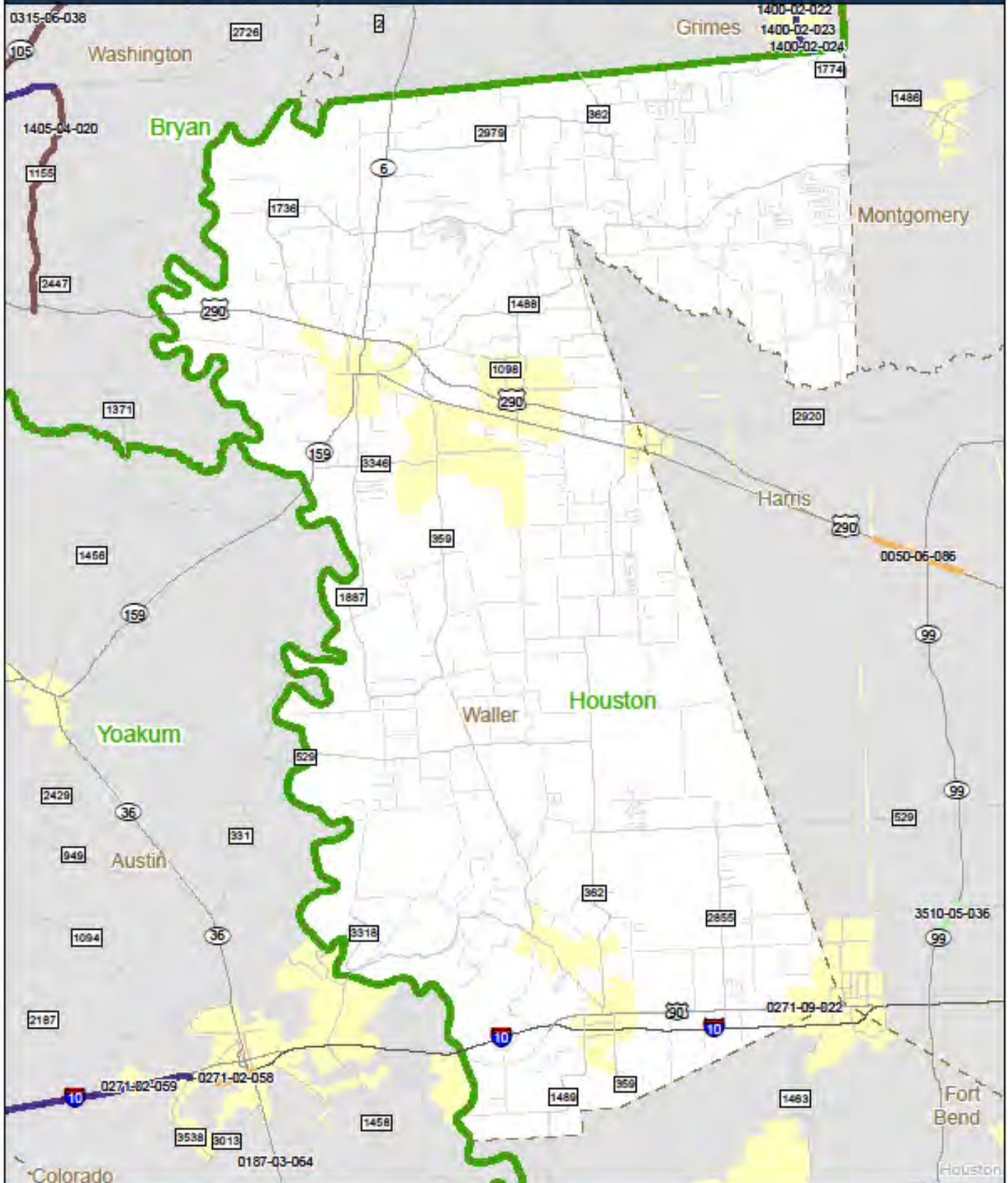
2015 Planned Projects - Houston District, Fort Bend County



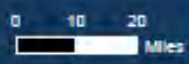
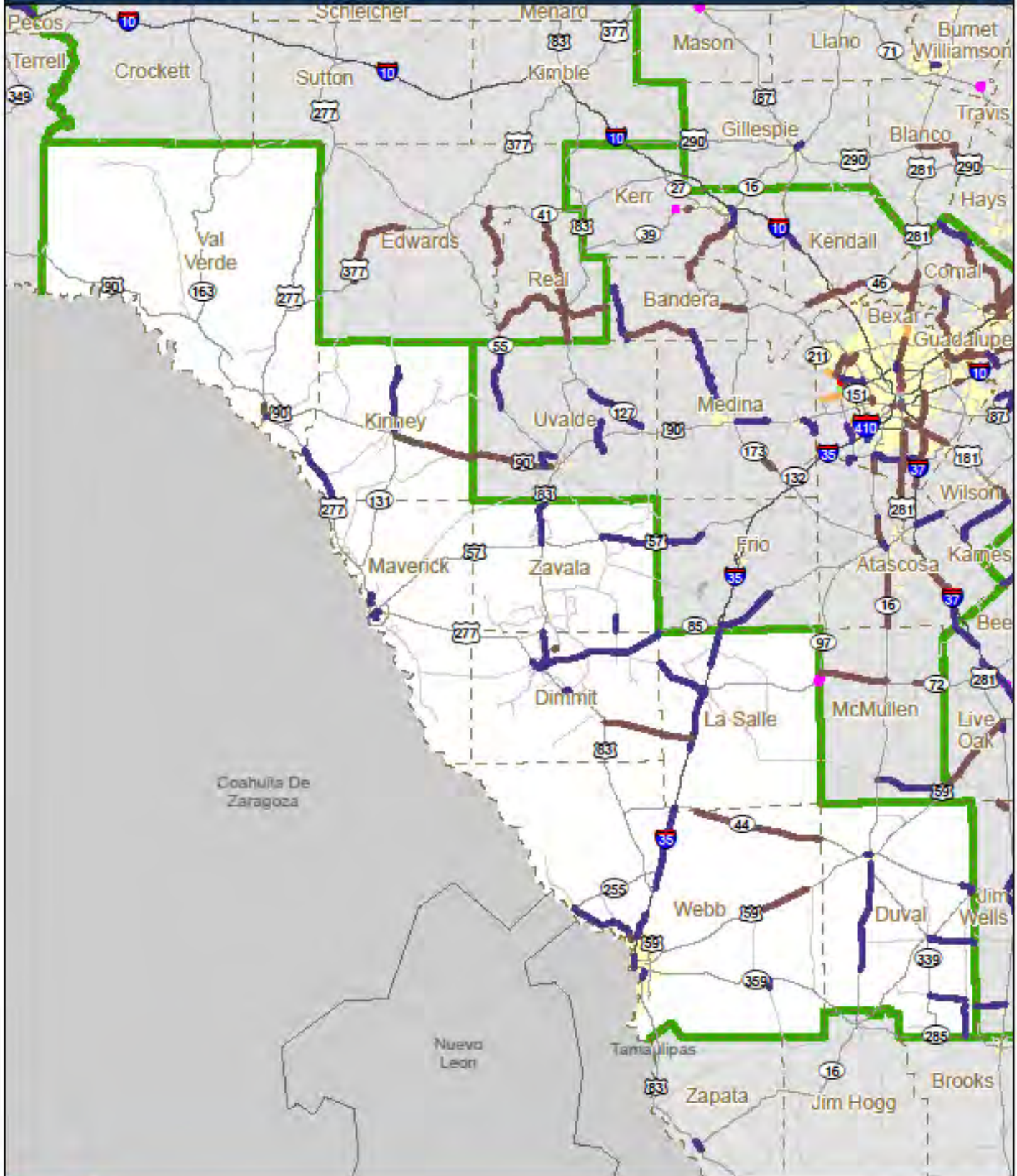
2015 Planned Projects - Houston District, Montgomery County



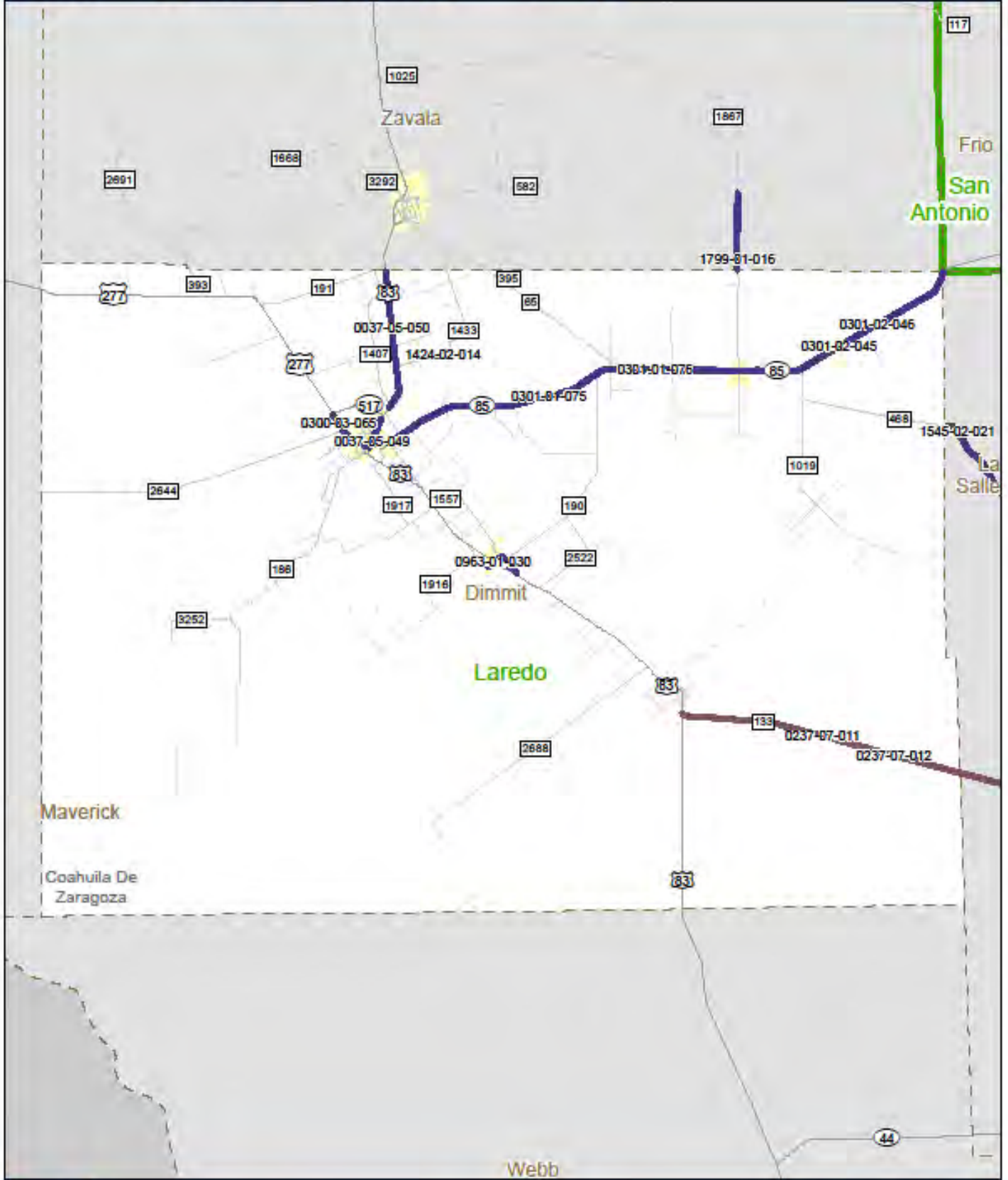
2015 Planned Projects - Houston District, Waller County



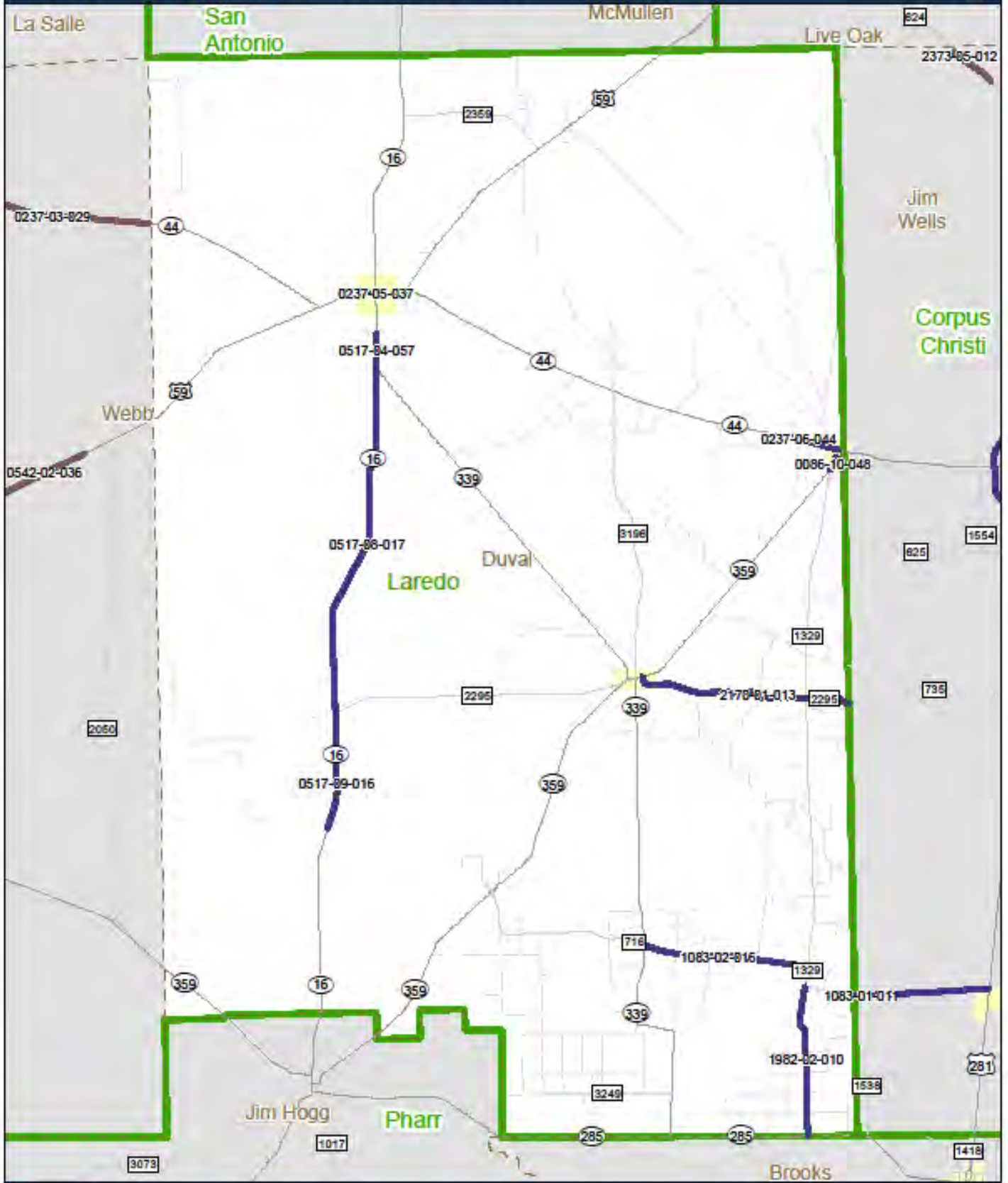
2015 Planned Projects - Laredo District



2015 Planned Projects - Laredo District, Dimmit County

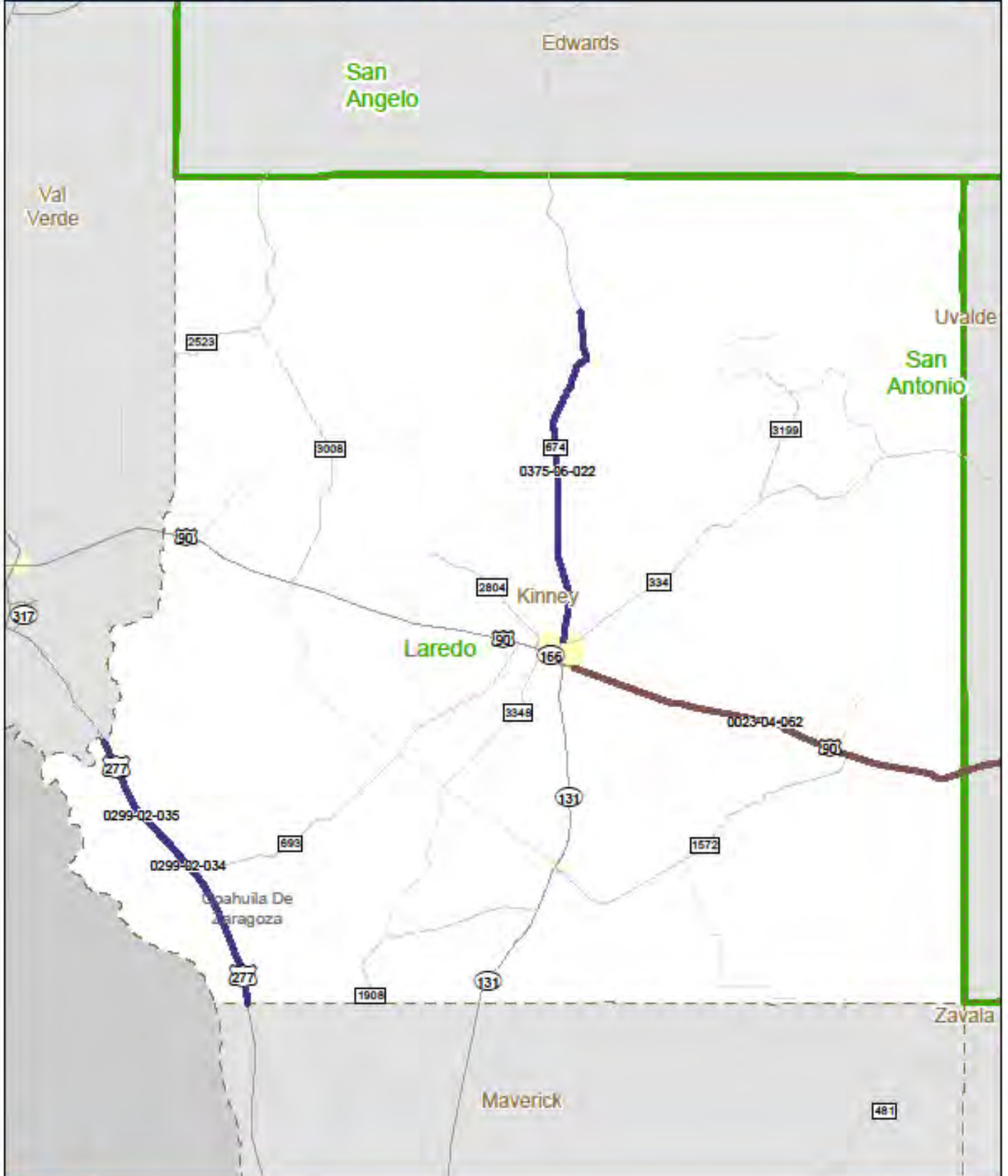


2015 Planned Projects - Laredo District, Duval County



0 3.5 7 Miles

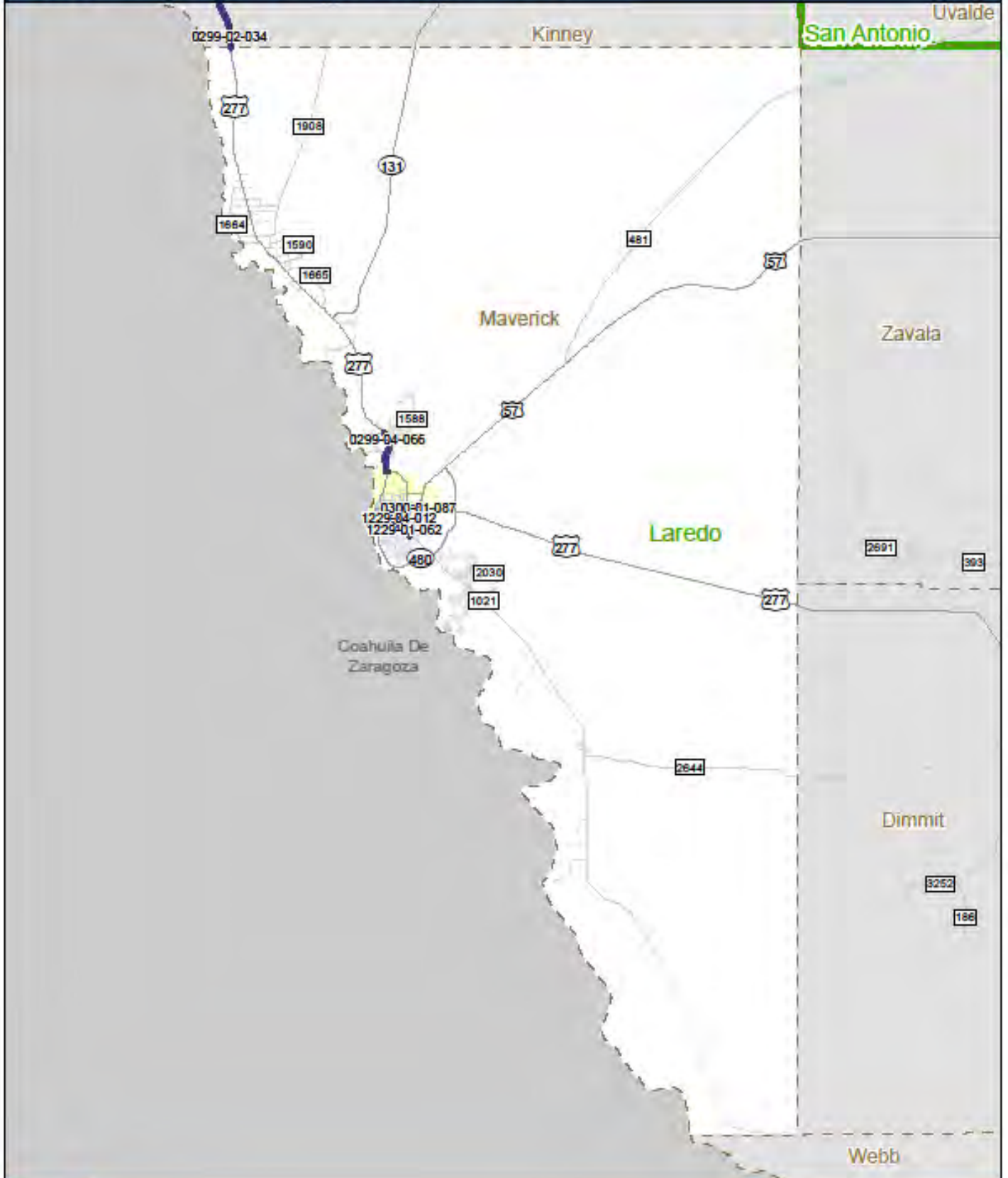
2015 Planned Projects - Laredo District, Kinney County



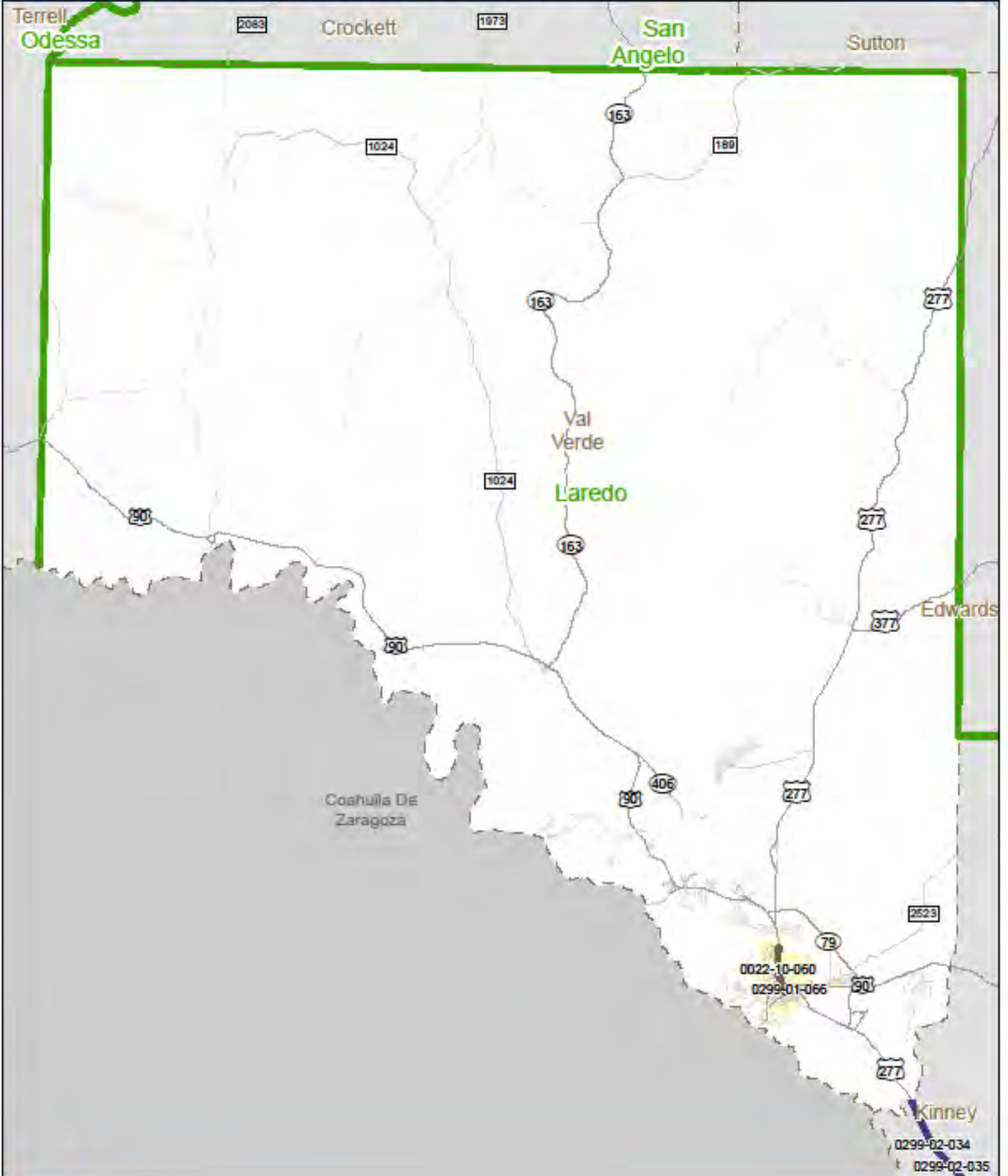
2015 Planned Projects - Laredo District, La Salle County



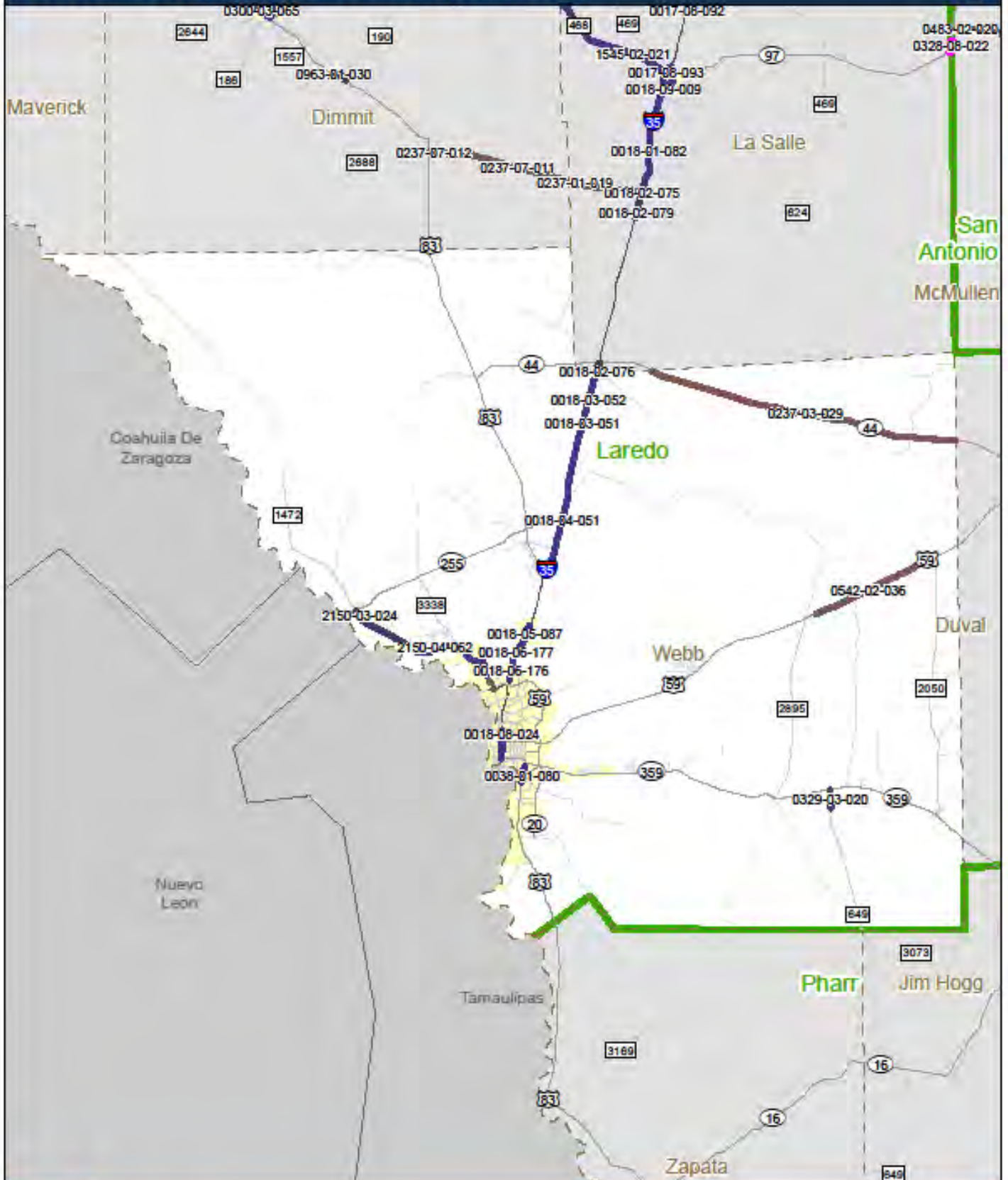
2015 Planned Projects - Laredo District, Maverick County



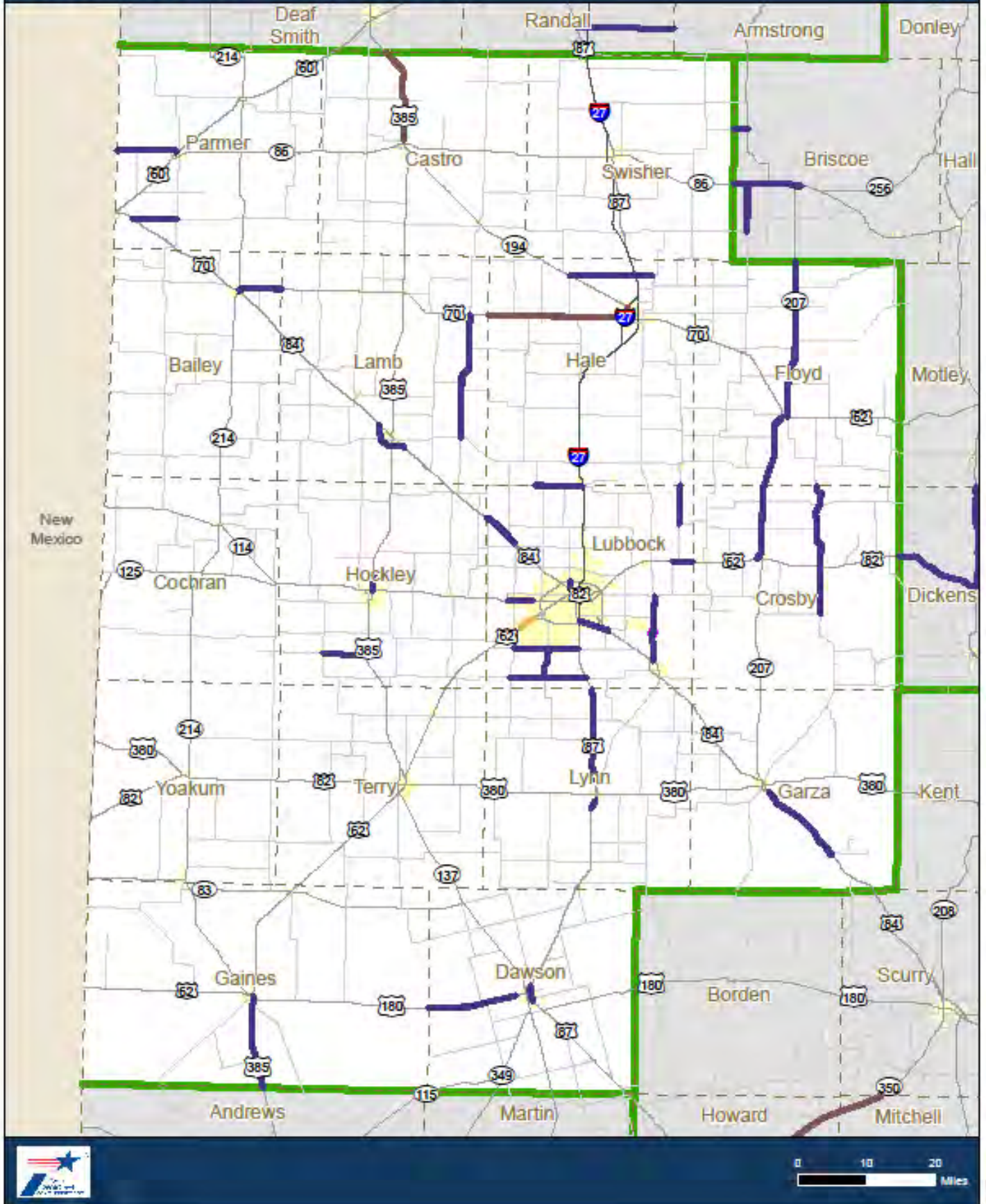
2015 Planned Projects - Laredo District, Val Verde County




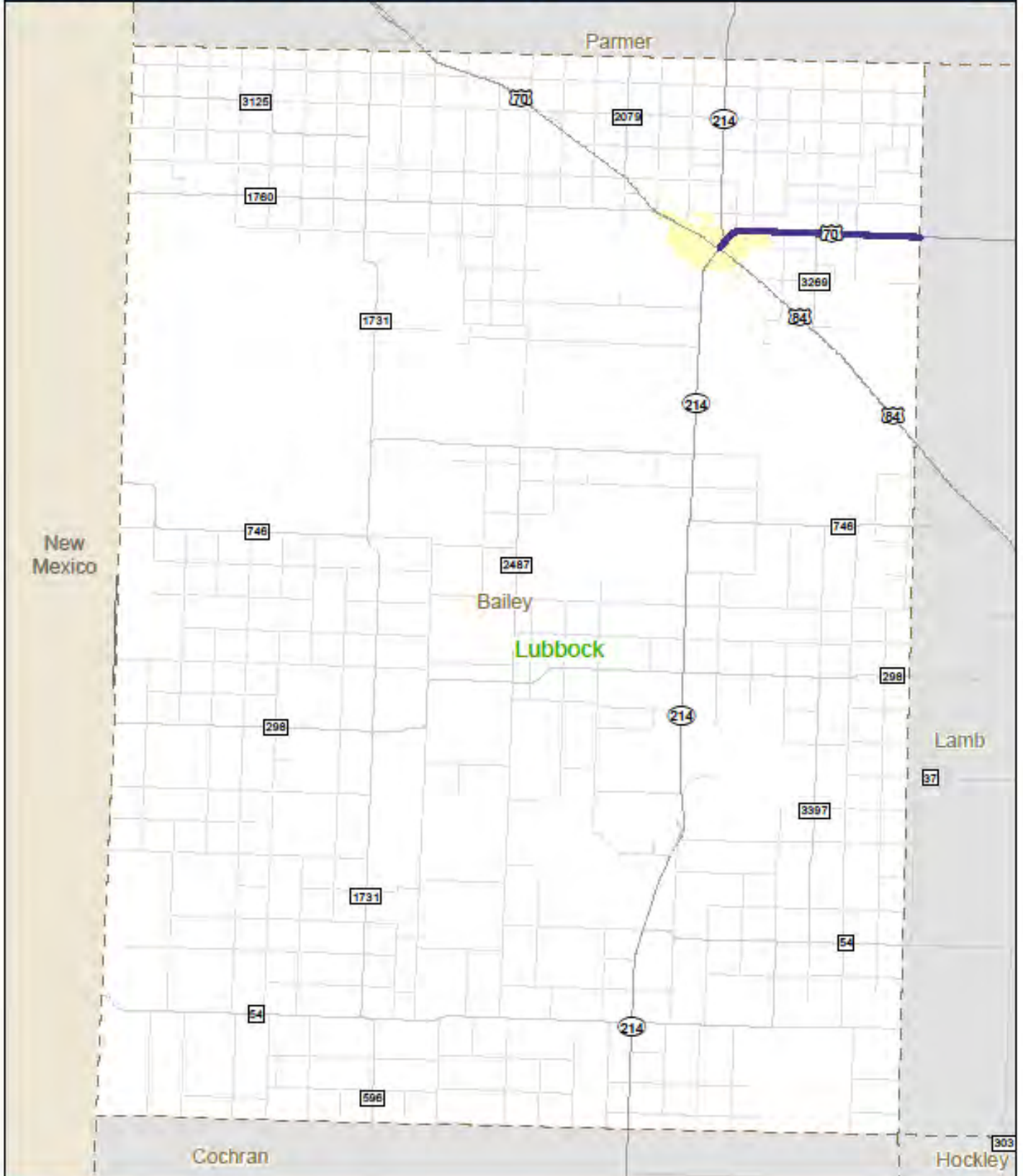
2015 Planned Projects - Laredo District, Webb County



2015 Planned Projects - Lubbock District




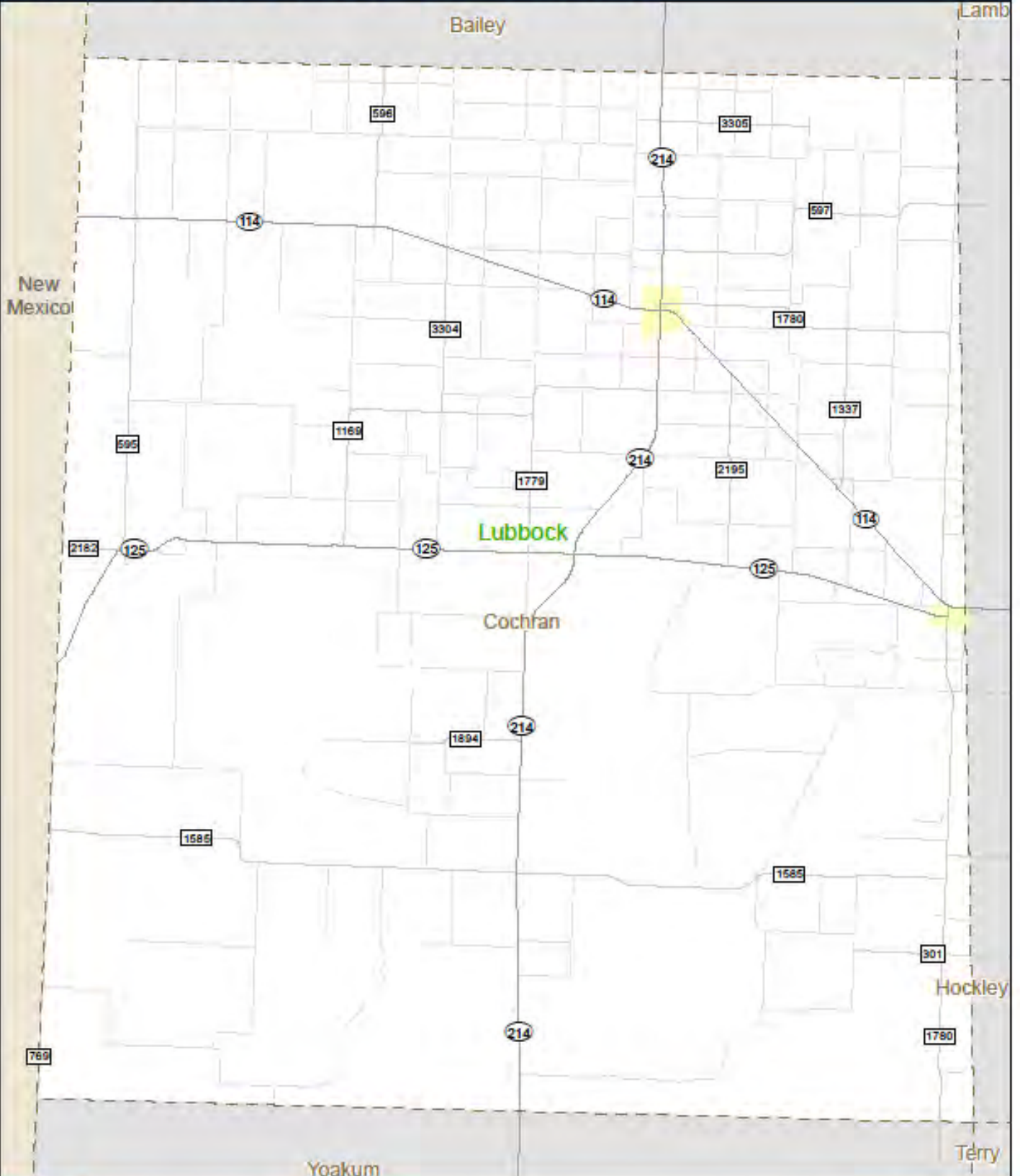
2015 Planned Projects - Lubbock District, Bailey County



2015 Planned Projects - Lubbock District, Castro County




2015 Planned Projects - Lubbock District, Cochran County



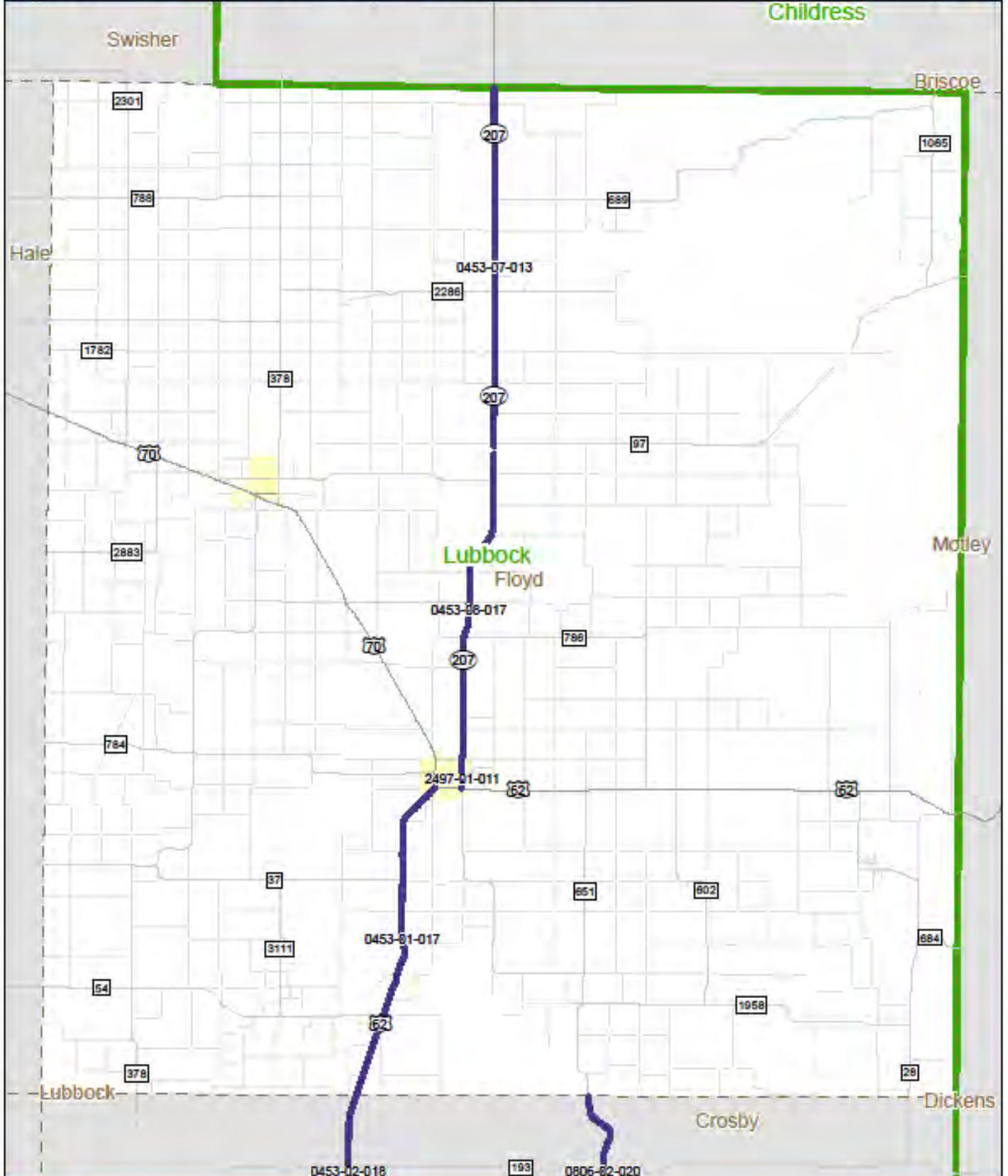
2015 Planned Projects - Lubbock District, Dawson County



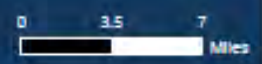
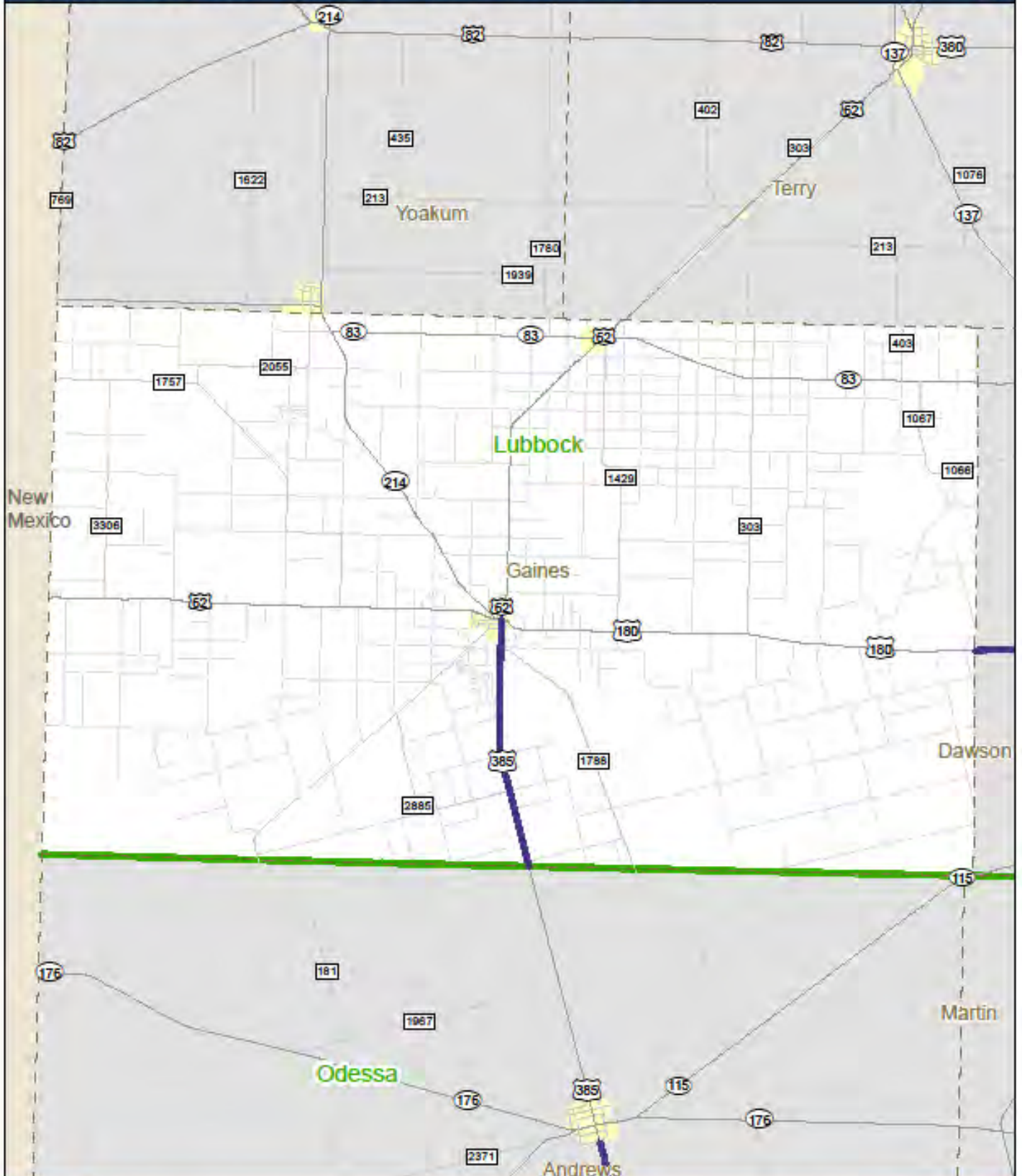
213



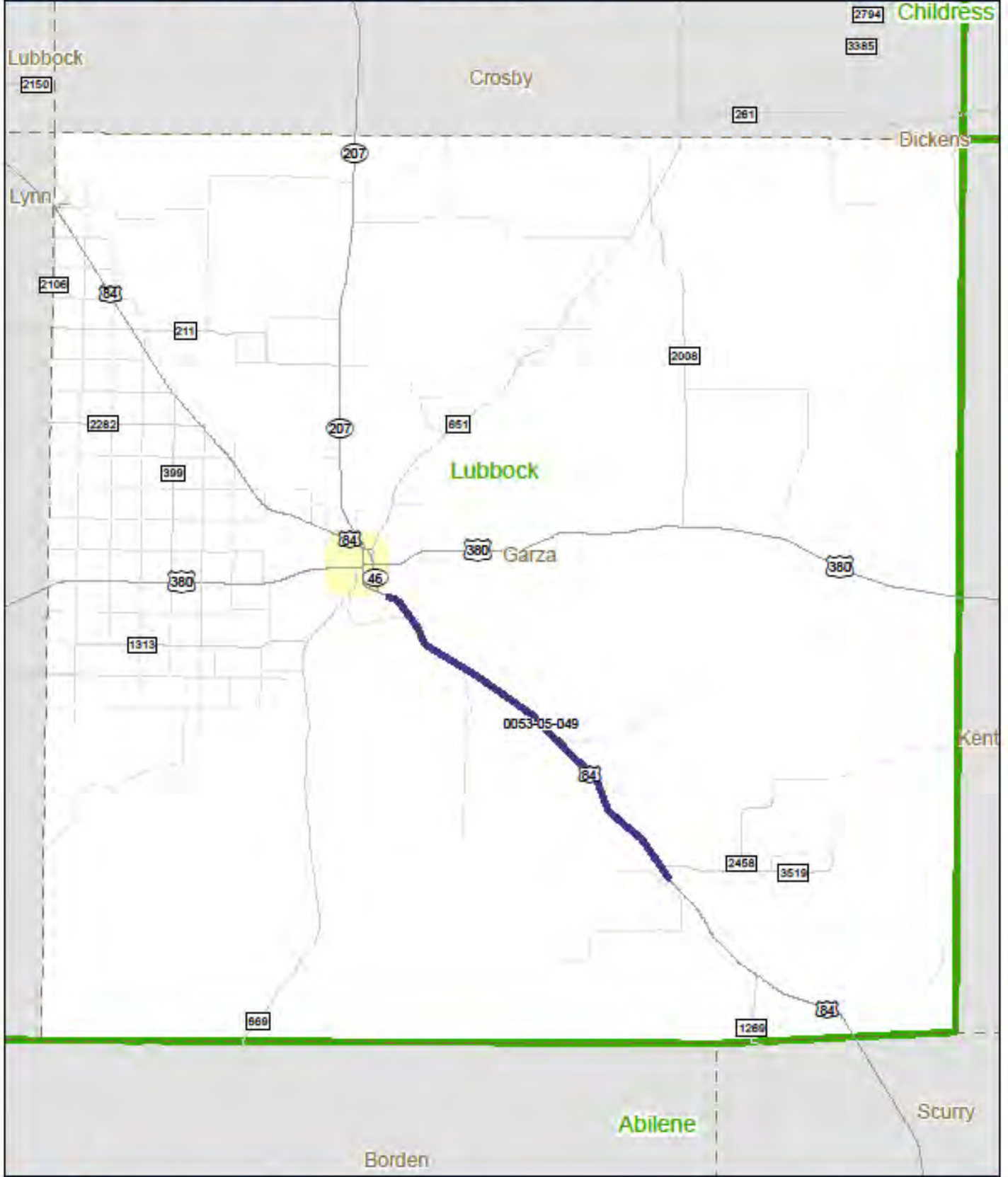
2015 Planned Projects - Lubbock District, Floyd County



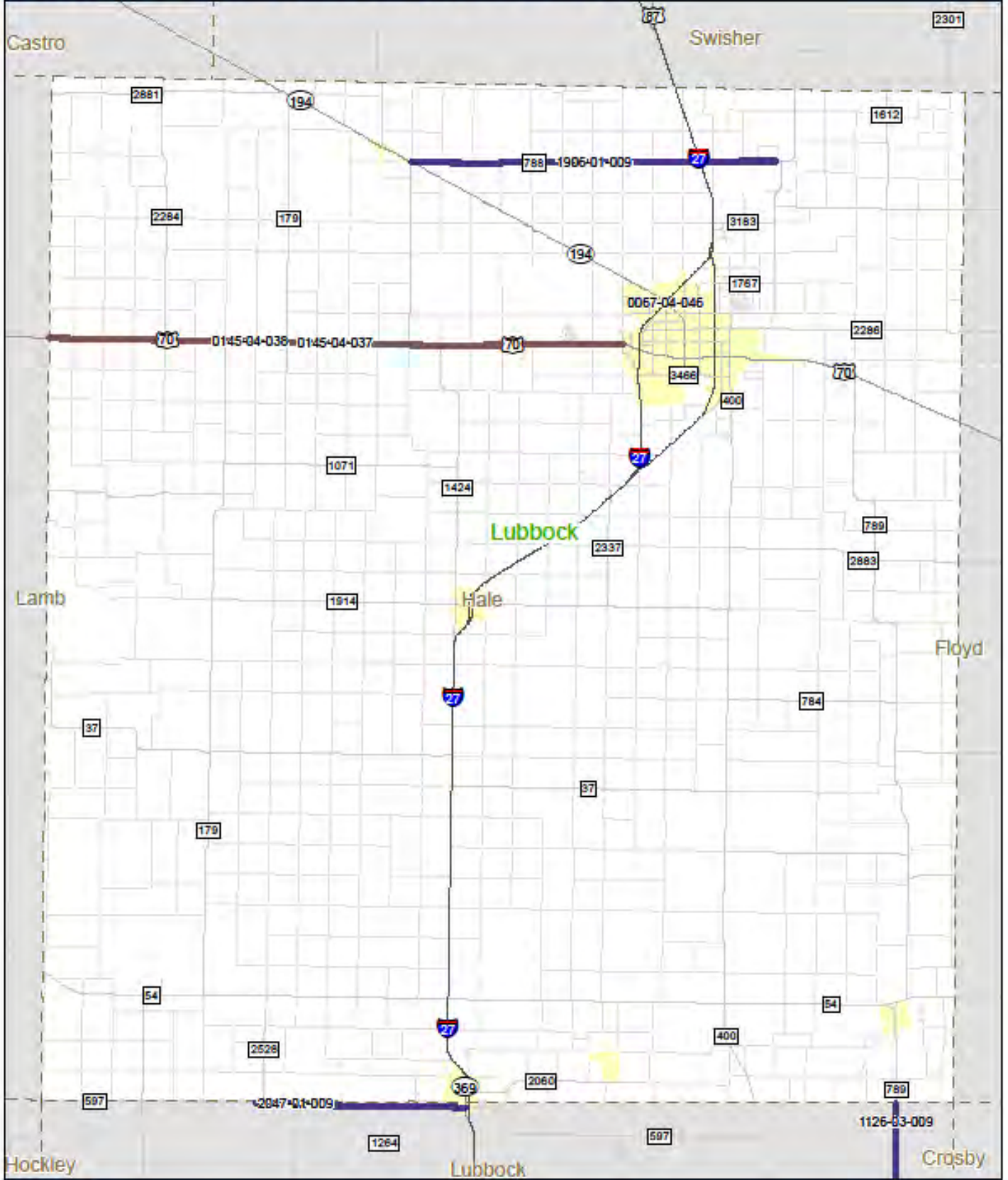
2015 Planned Projects - Lubbock District, Gaines County




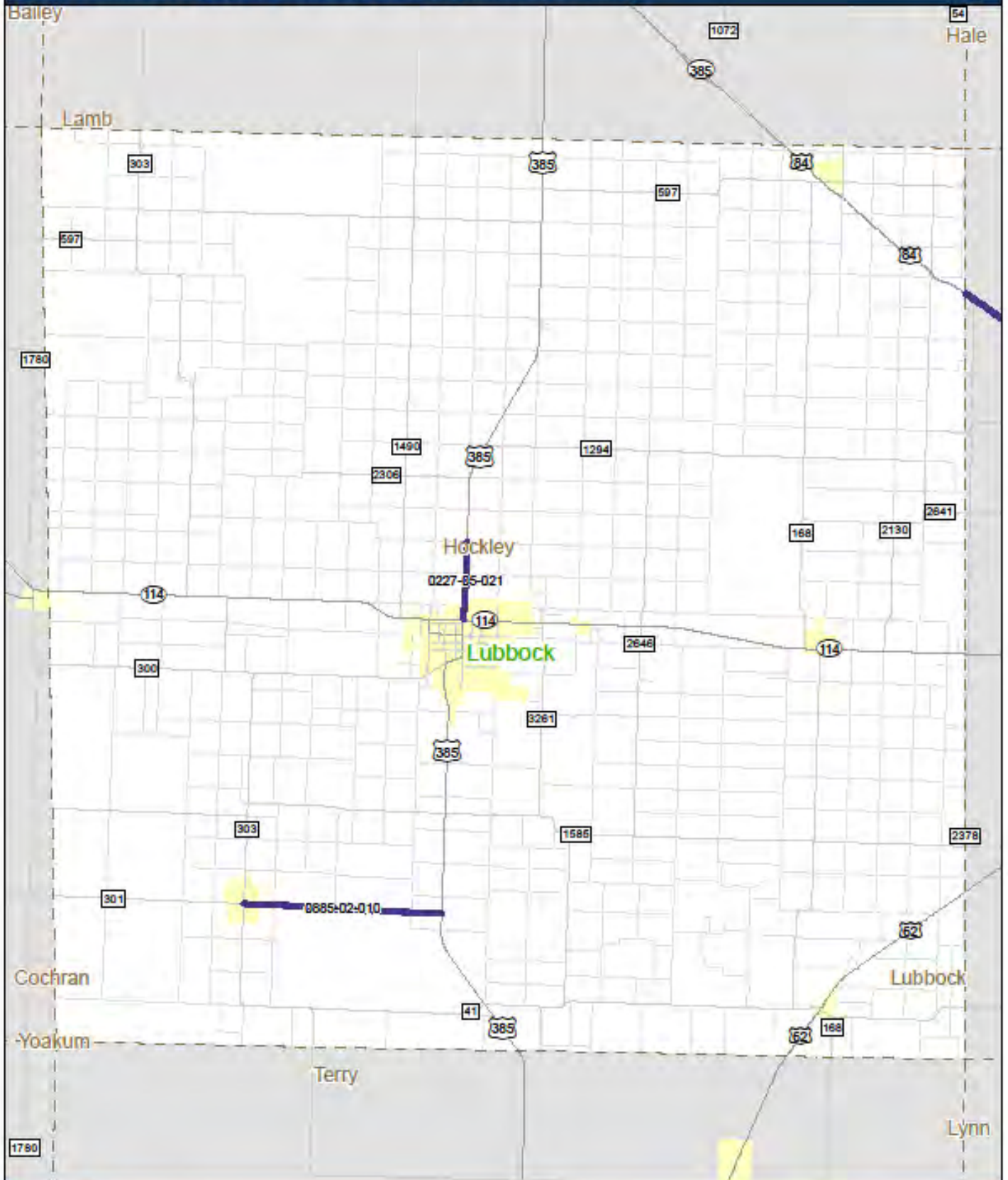
2015 Planned Projects - Lubbock District, Garza County



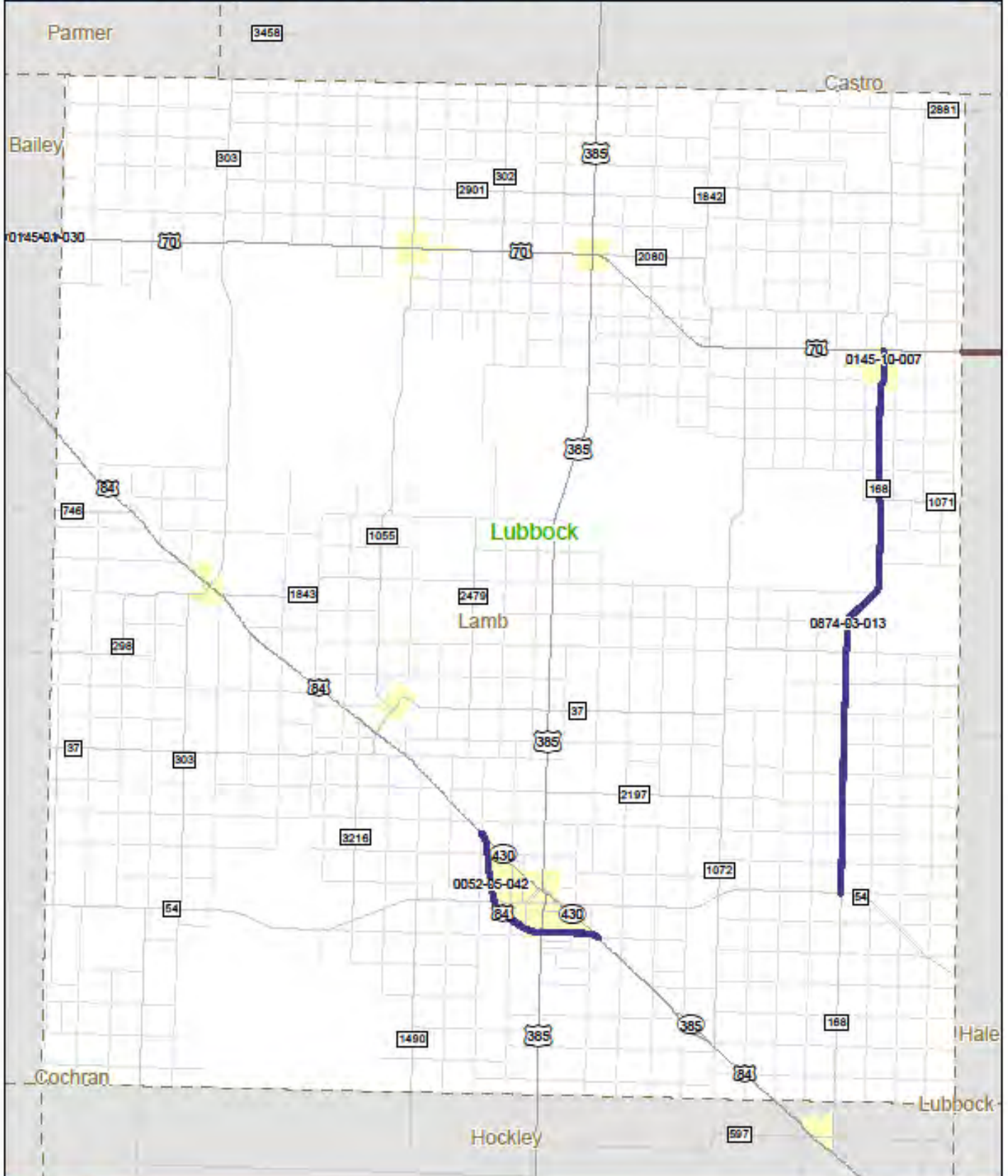
2015 Planned Projects - Lubbock District, Hale County



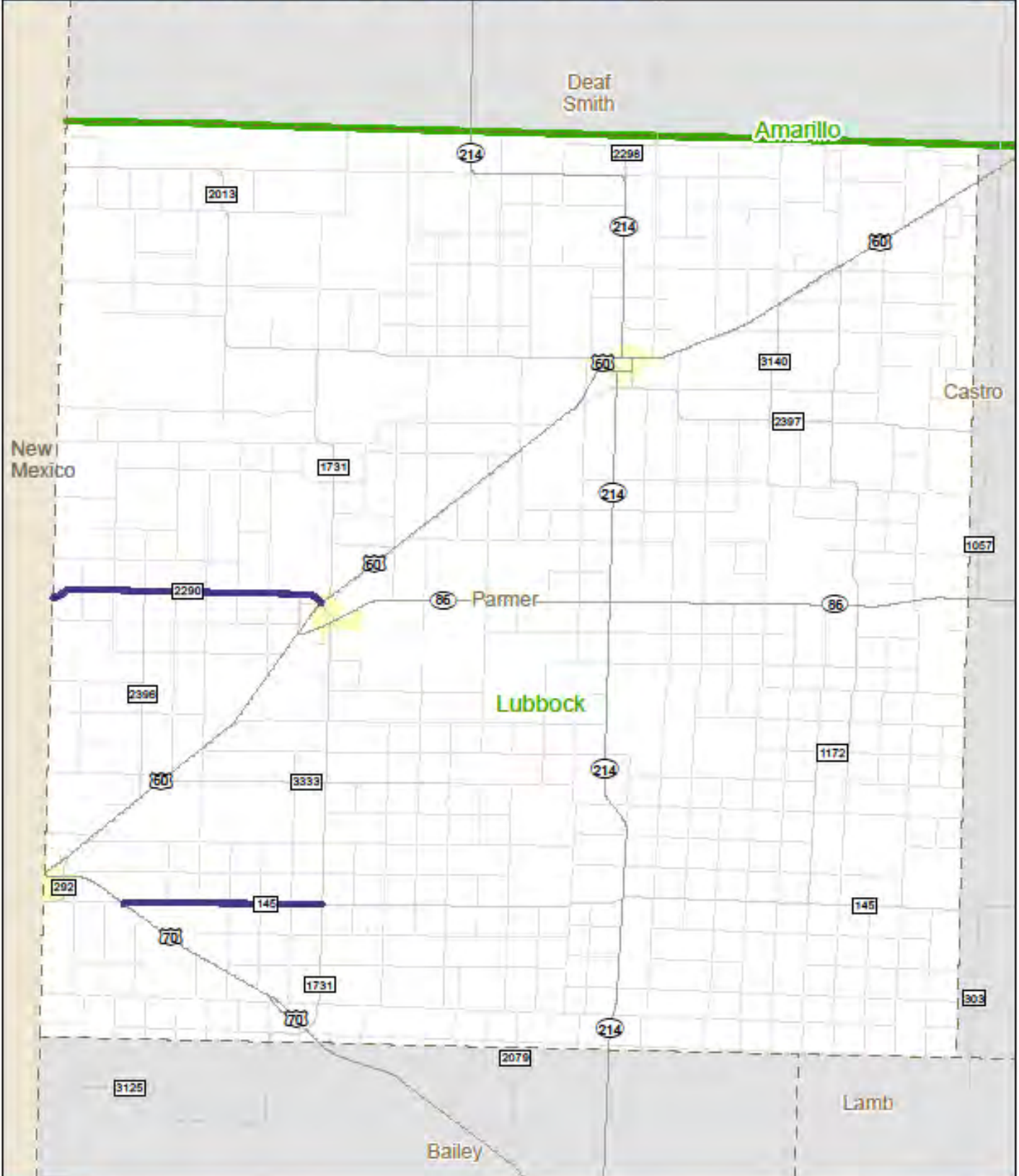
2015 Planned Projects - Lubbock District, Hockley County



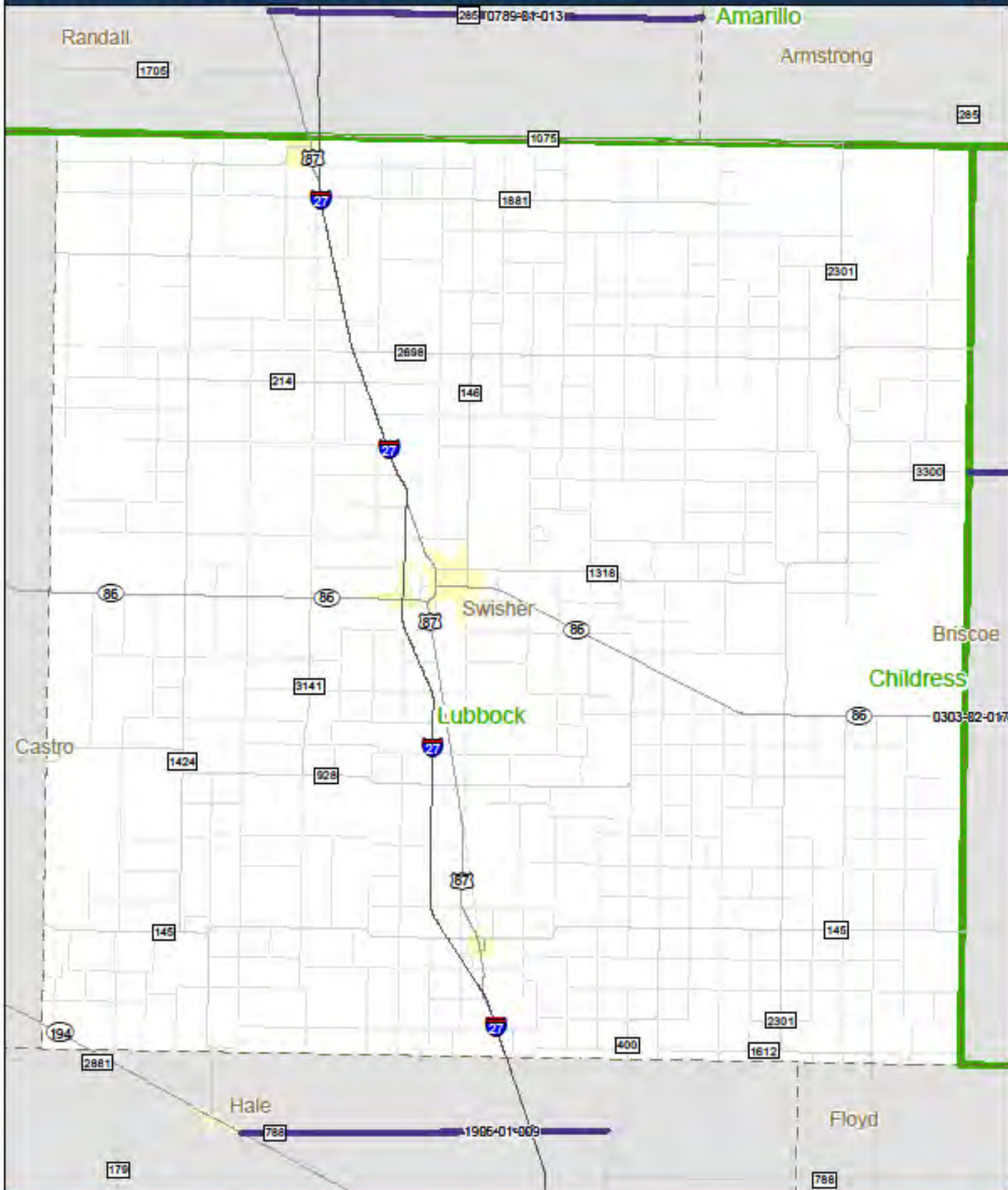
2015 Planned Projects - Lubbock District, Lamb County




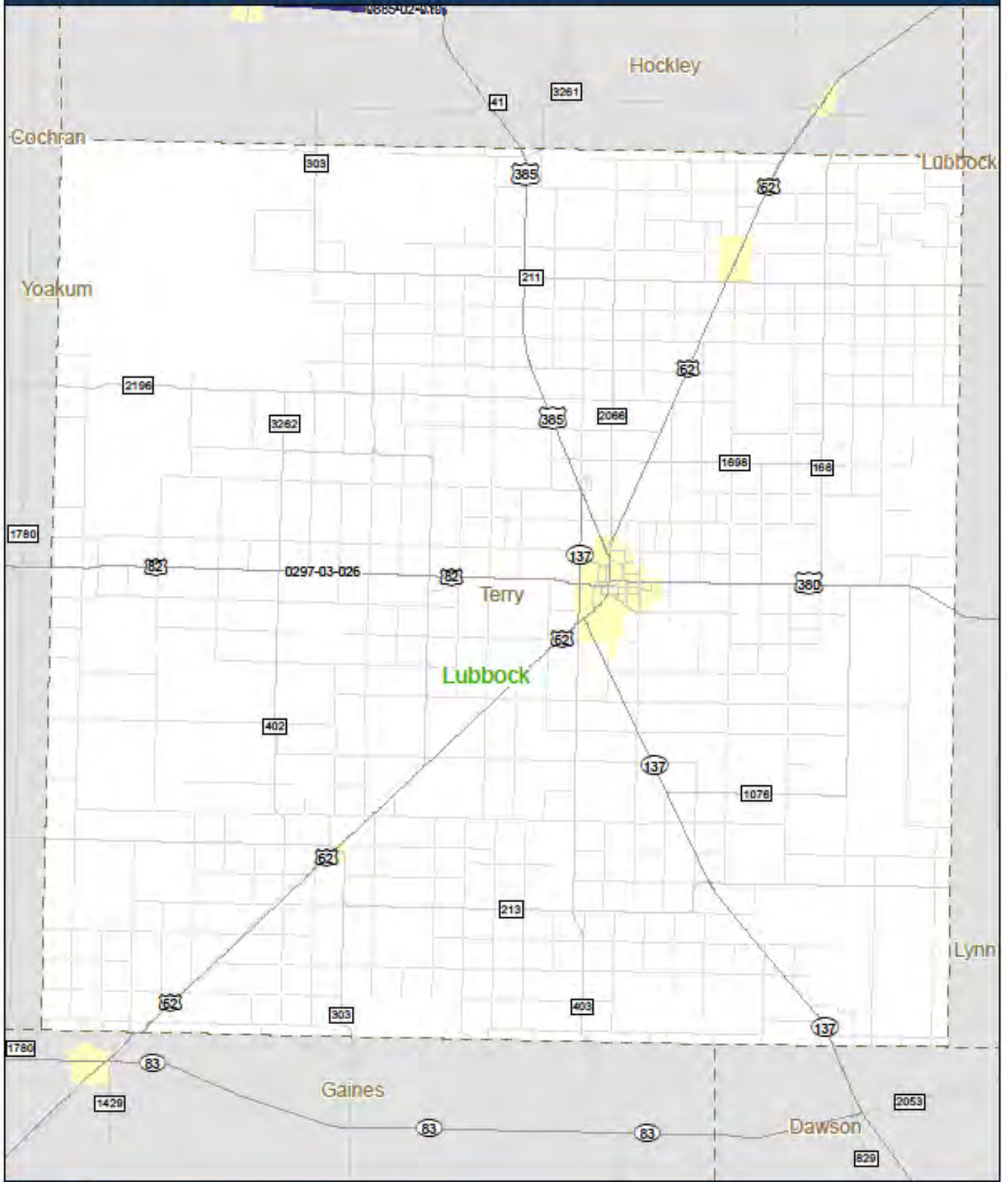
2015 Planned Projects - Lubbock District, Parmer County



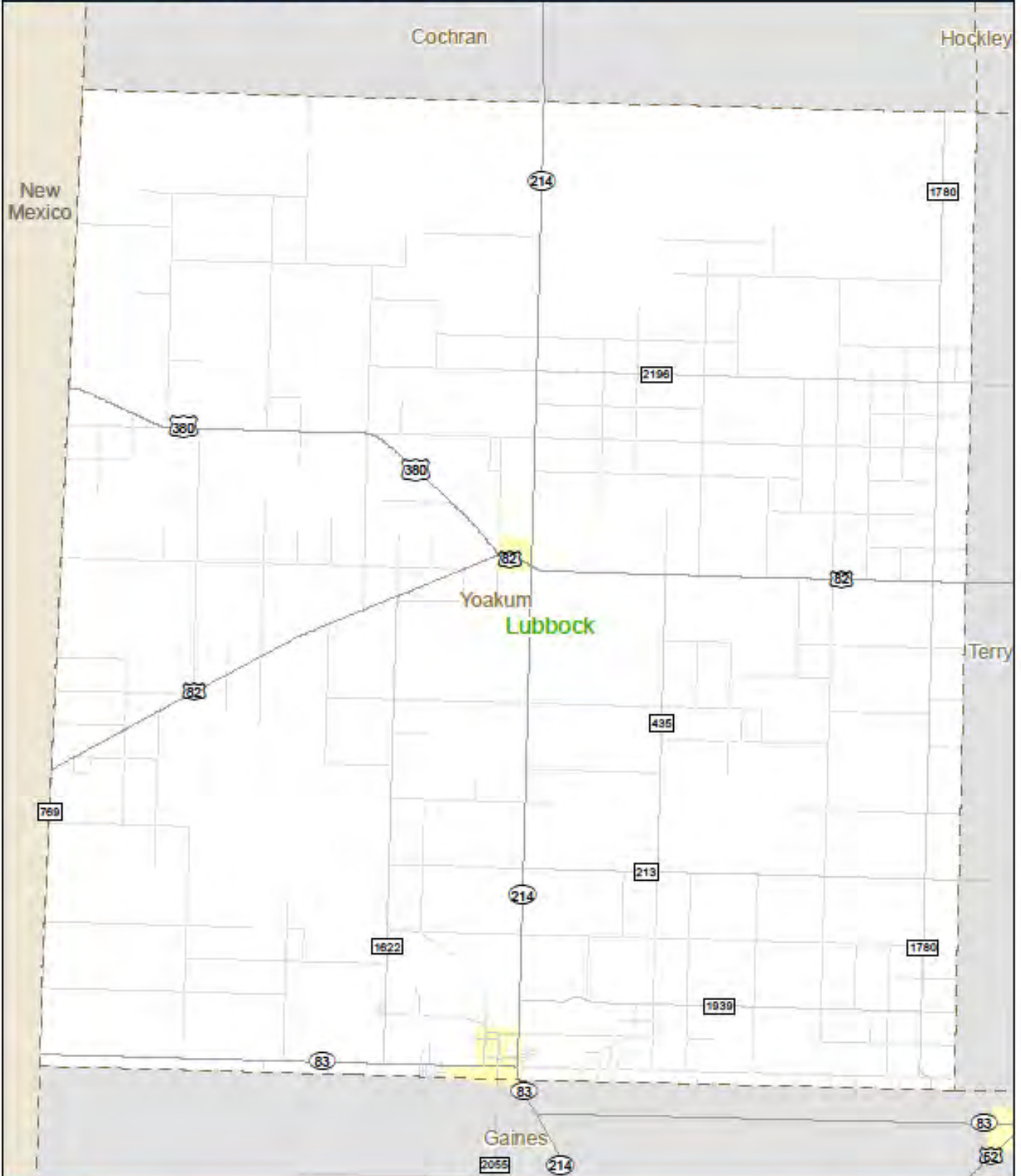
2015 Planned Projects - Lubbock District, Swisher County



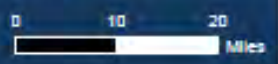
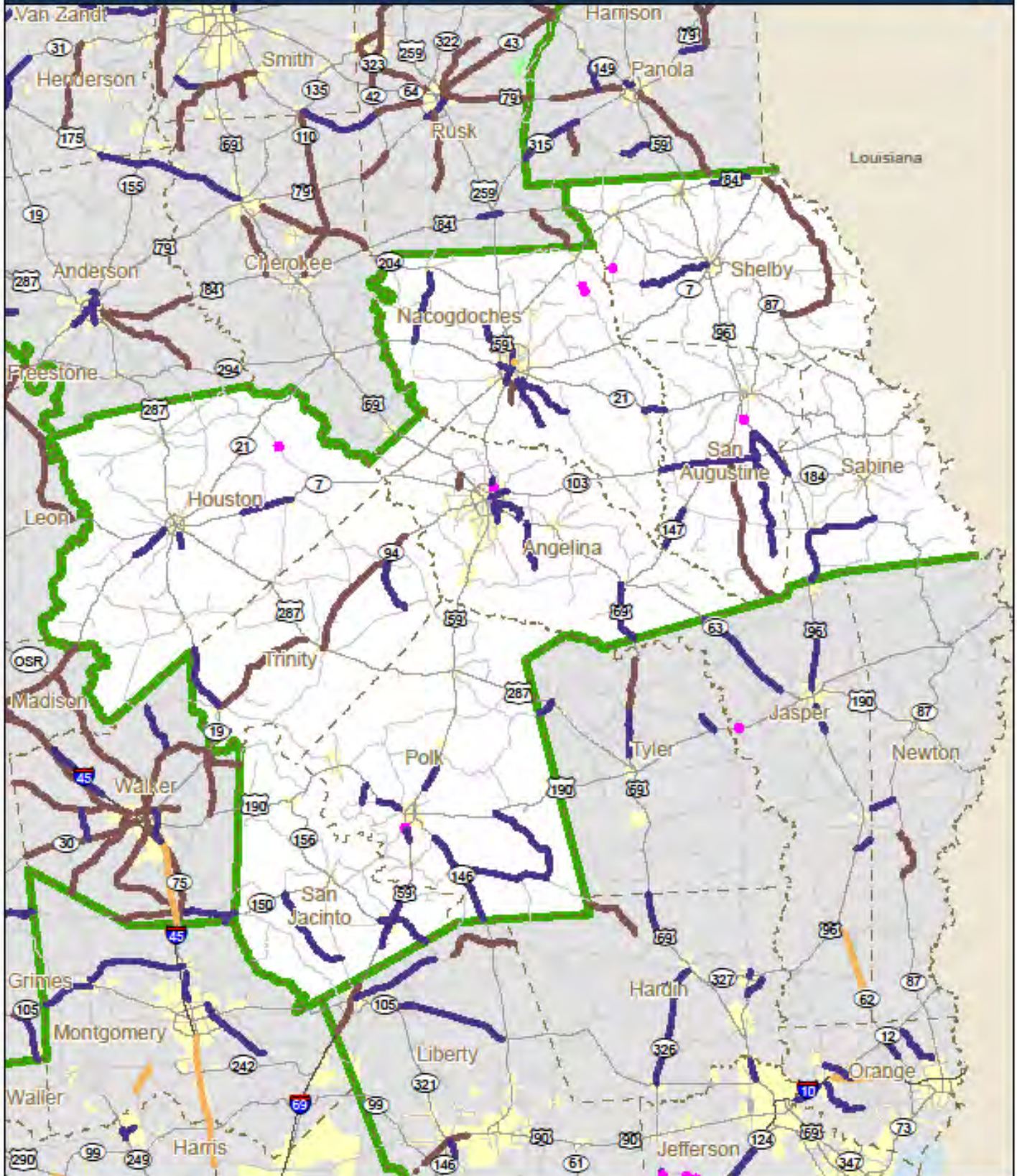
2015 Planned Projects - Lubbock District, Terry County



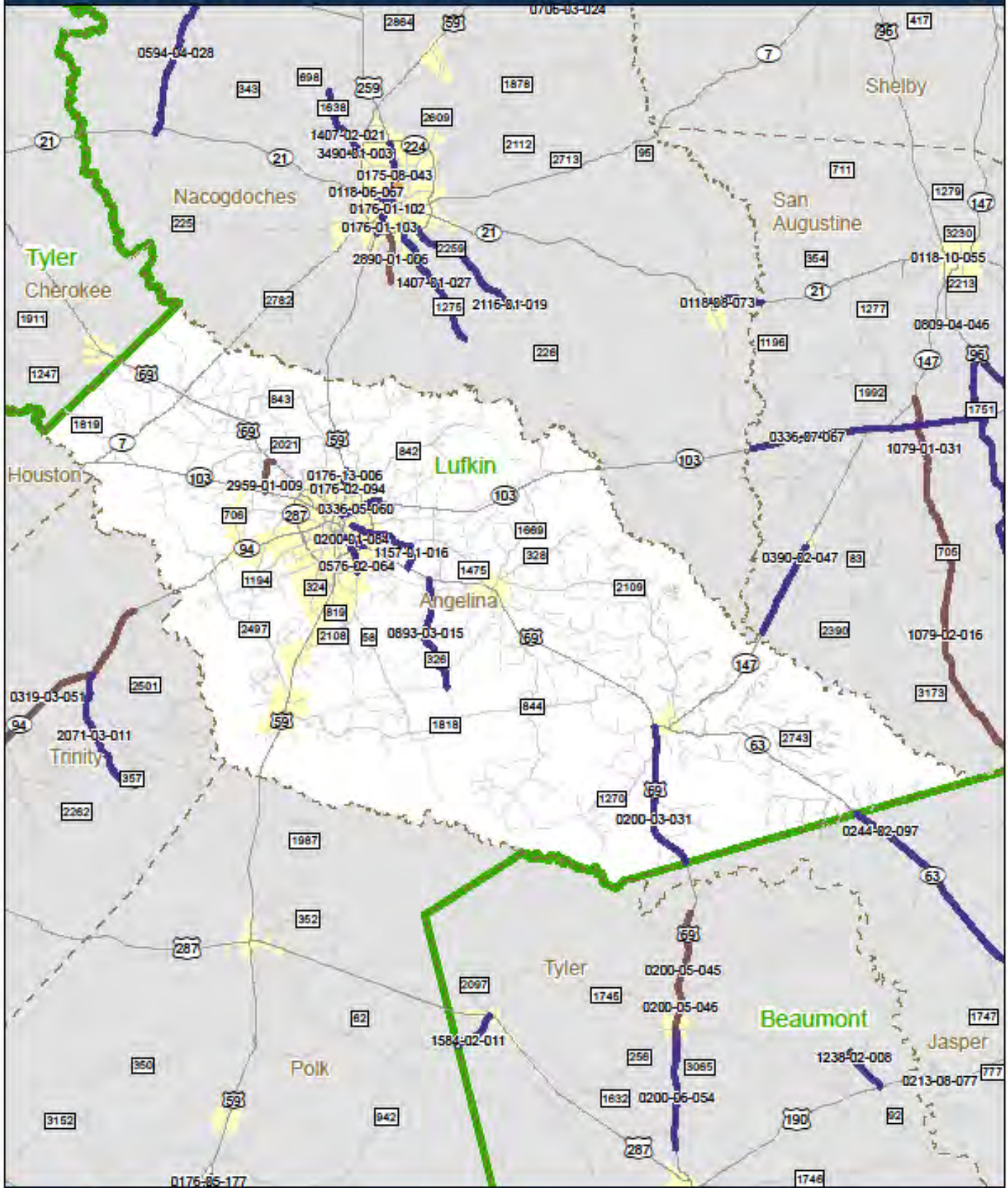
2015 Planned Projects - Lubbock District, Yoakum County



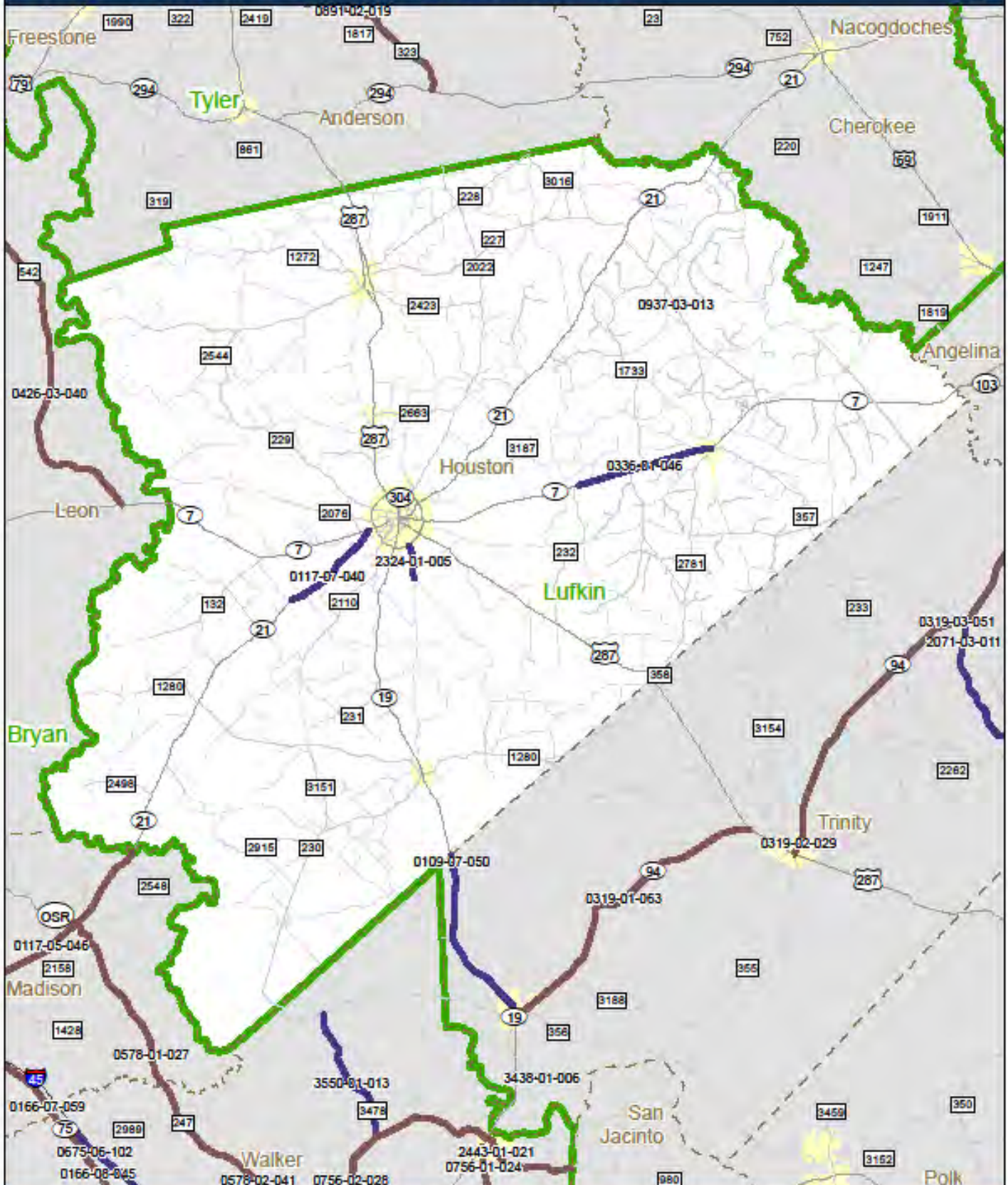
2015 Planned Projects - Lufkin District



2015 Planned Projects - Lufkin District, Angelina County


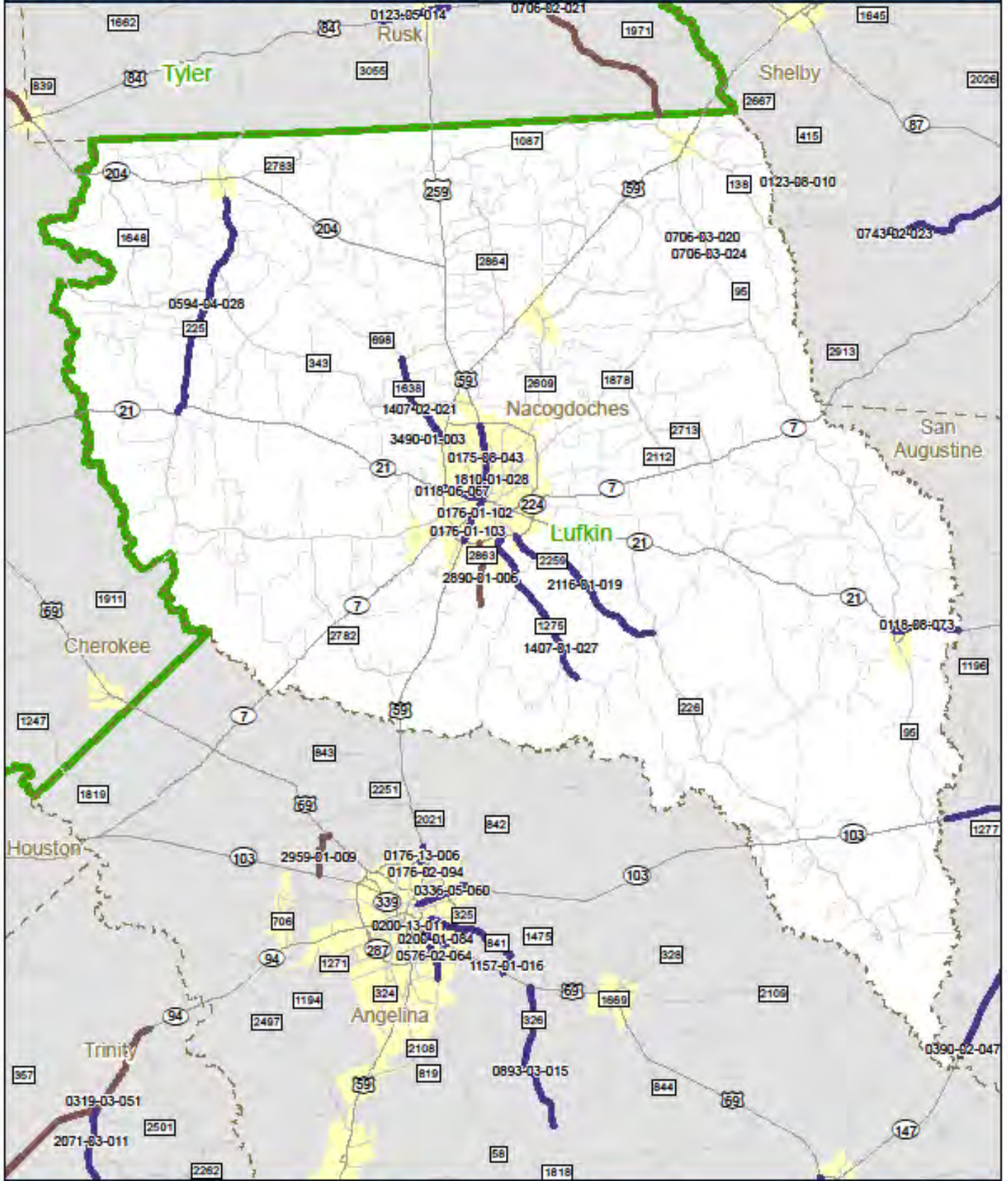


2015 Planned Projects - Lufkin District, Houston County

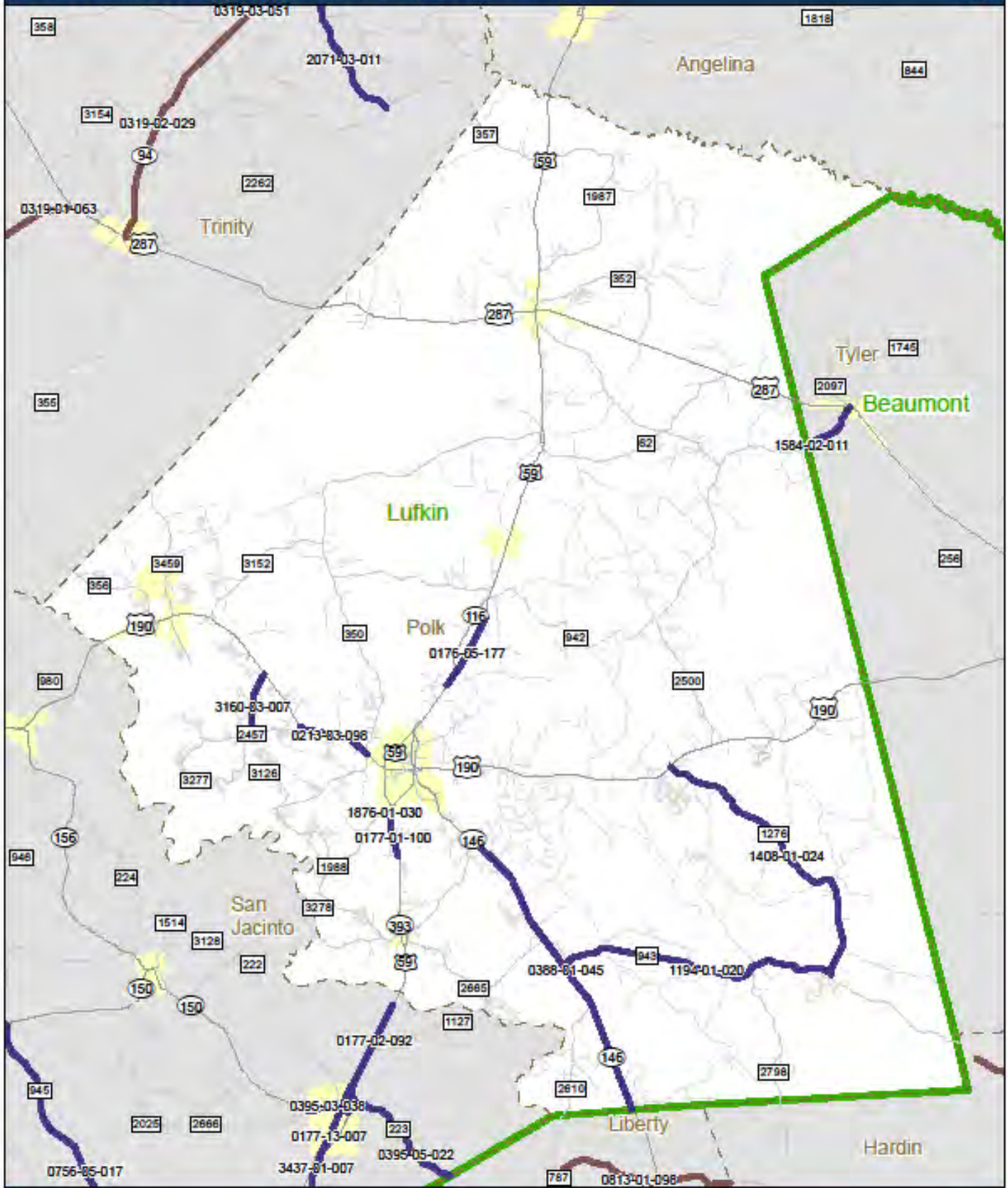


0 3.5 7 Miles

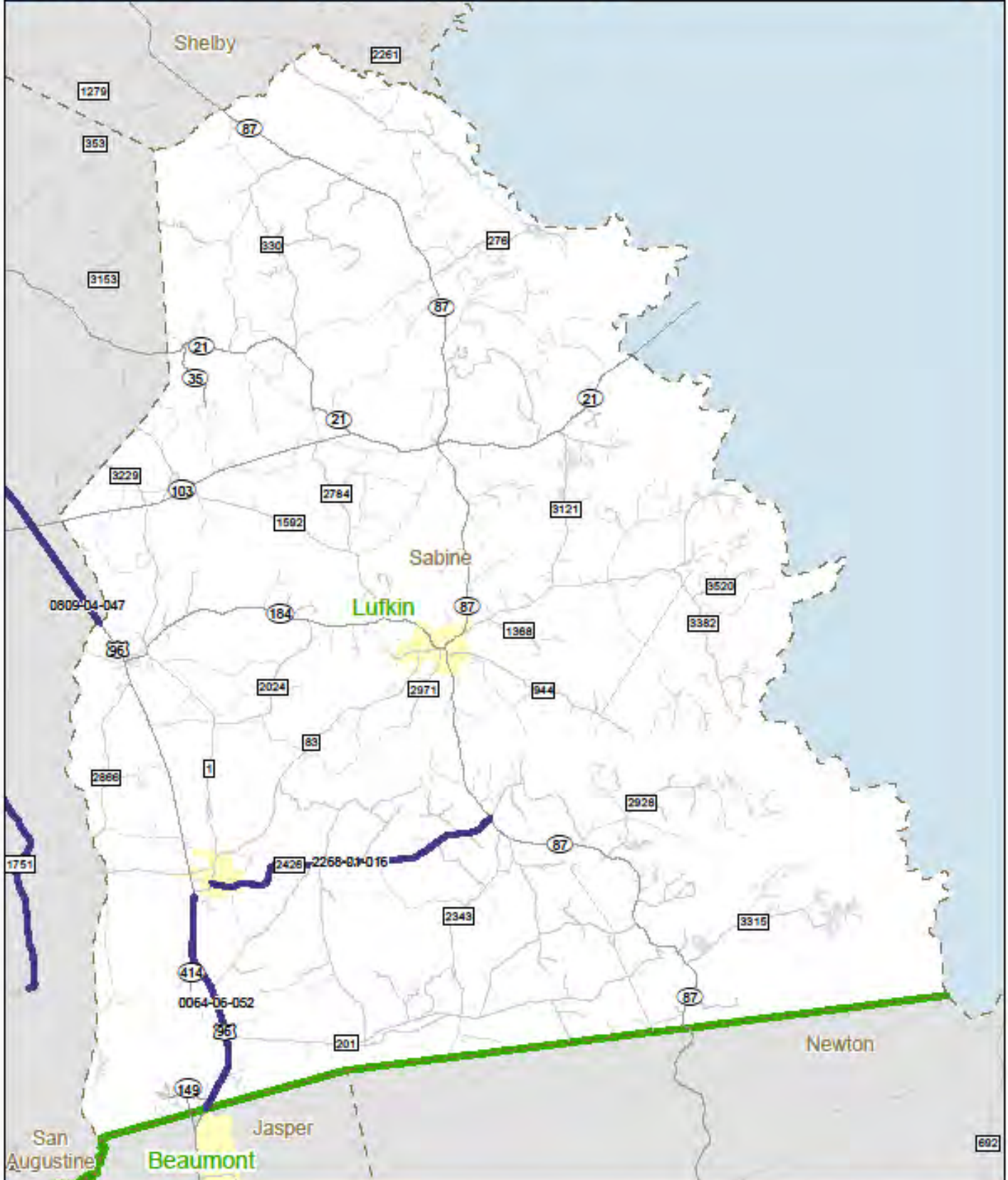
2015 Planned Projects - Lufkin District, Nacogdoches County



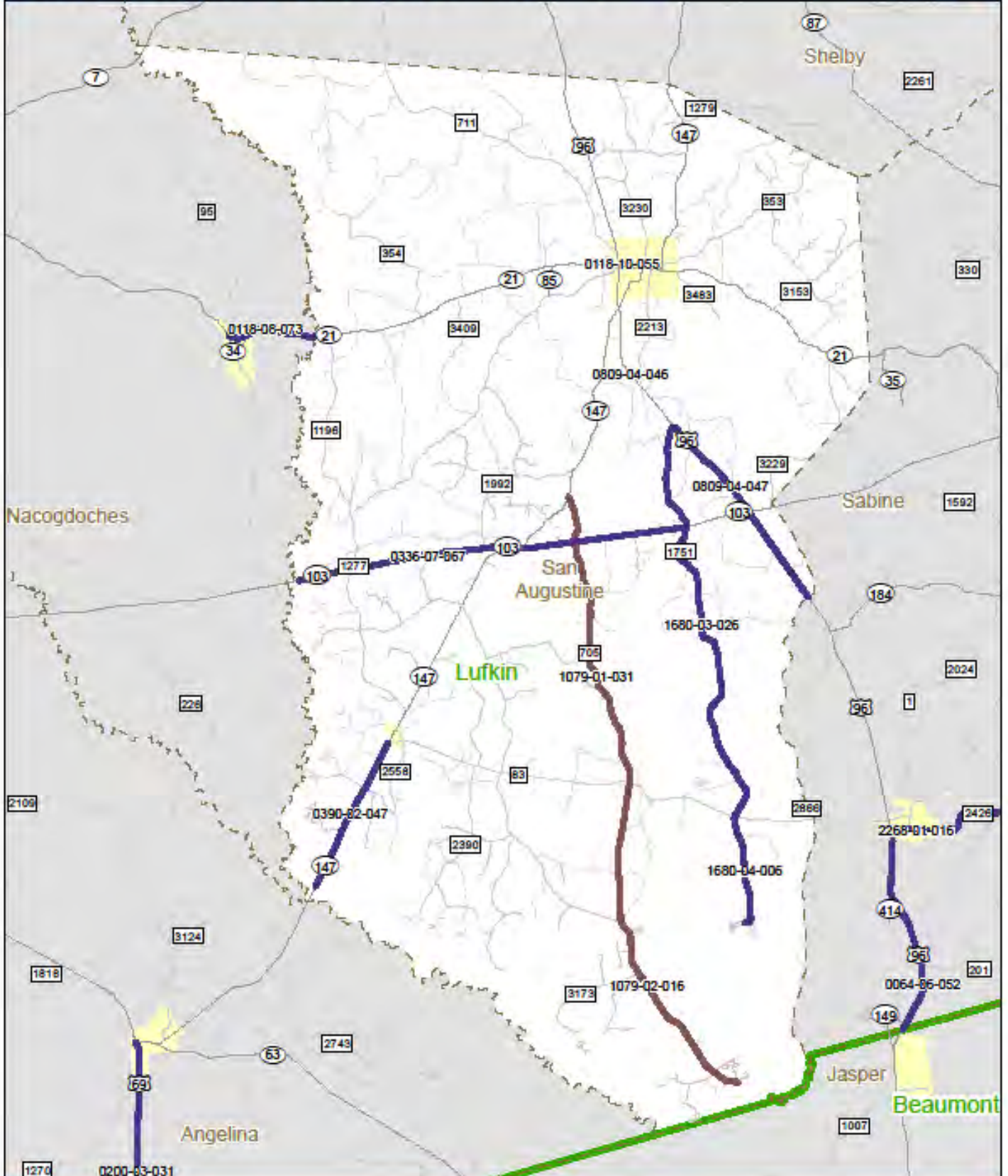
2015 Planned Projects - Lufkin District, Polk County



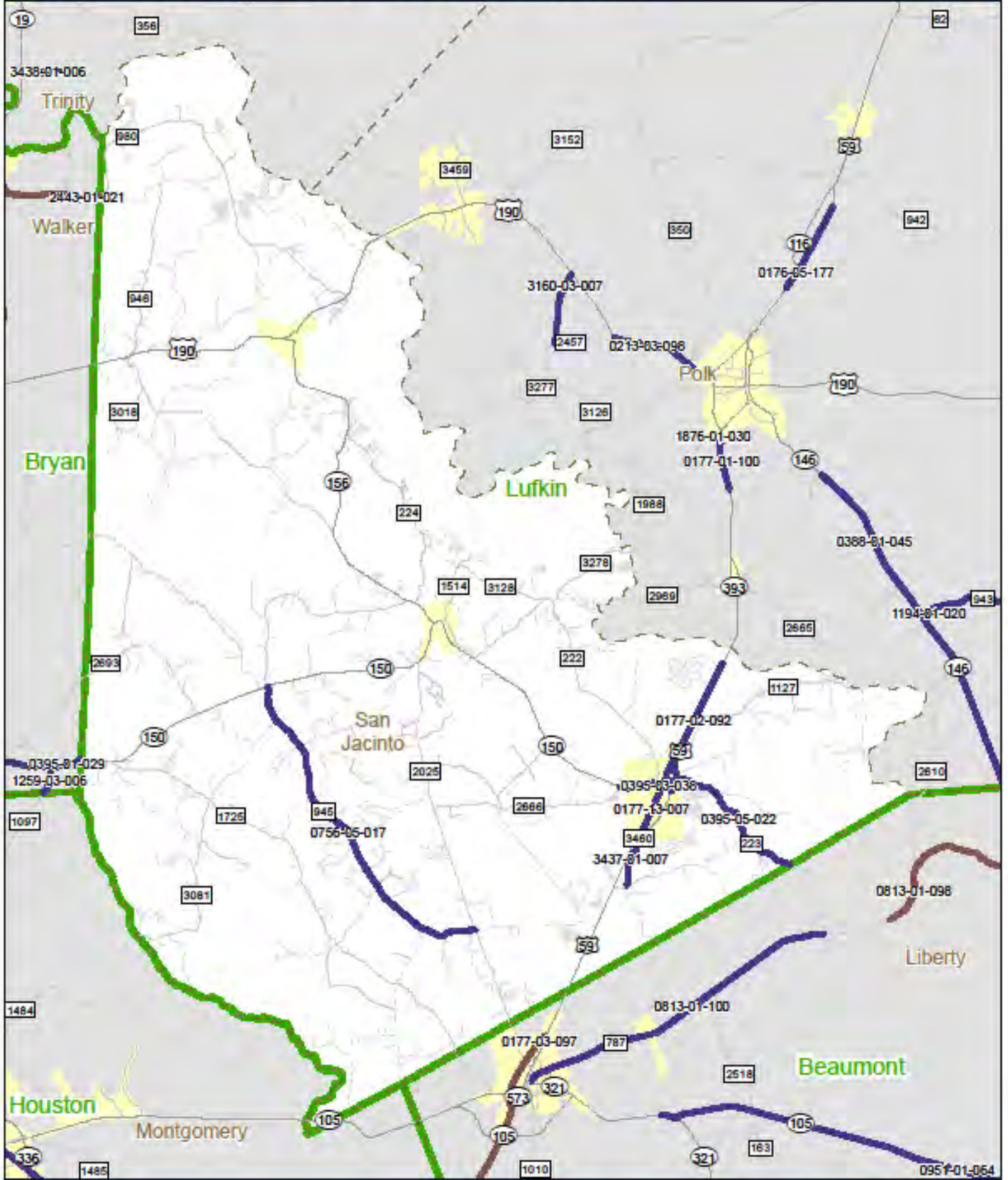
2015 Planned Projects - Lufkin District, Sabine County



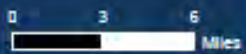
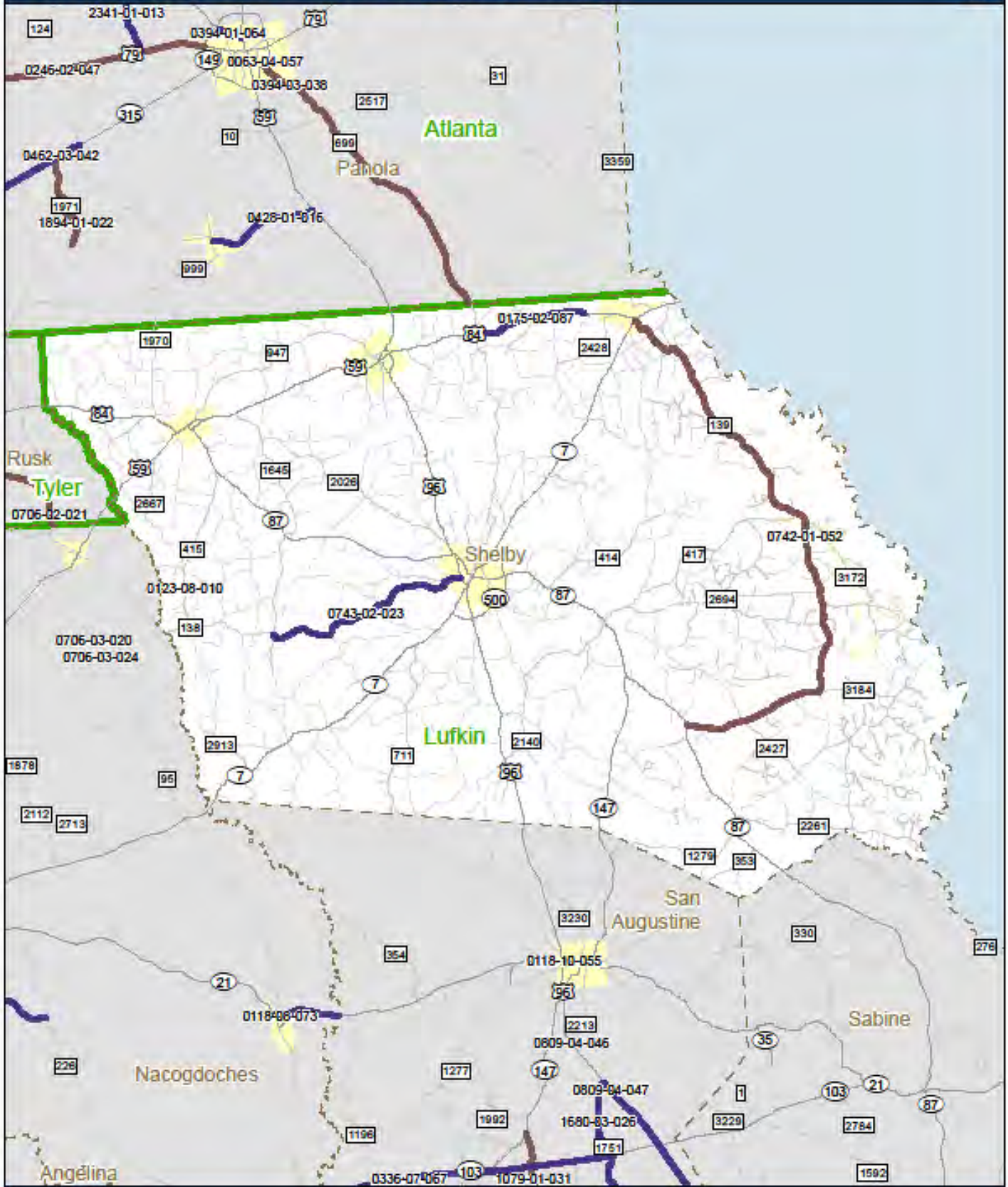
2015 Planned Projects - Lufkin District, San Augustine County



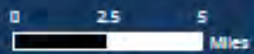
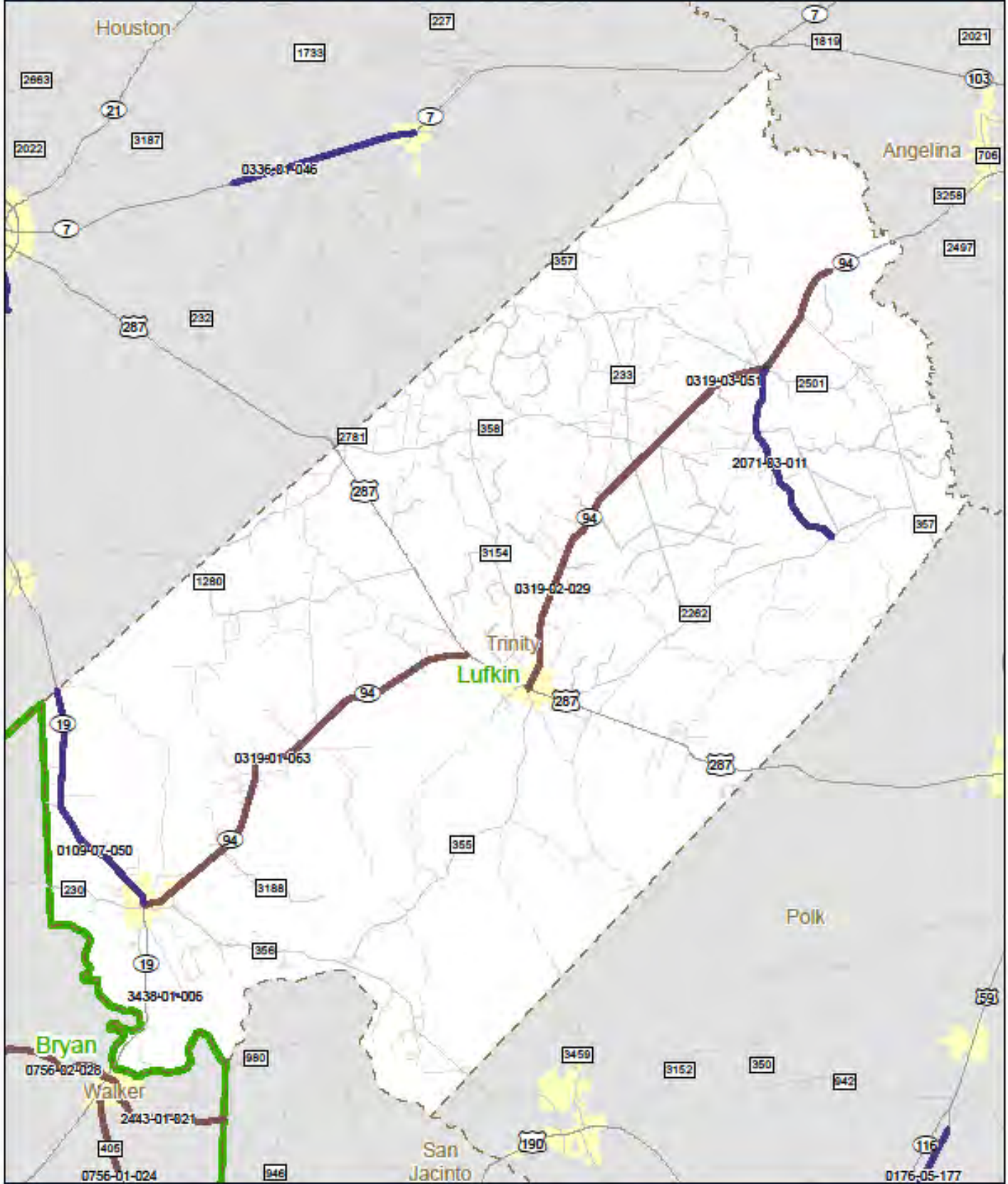
2015 Planned Projects - Lufkin District, San Jacinto County



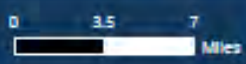
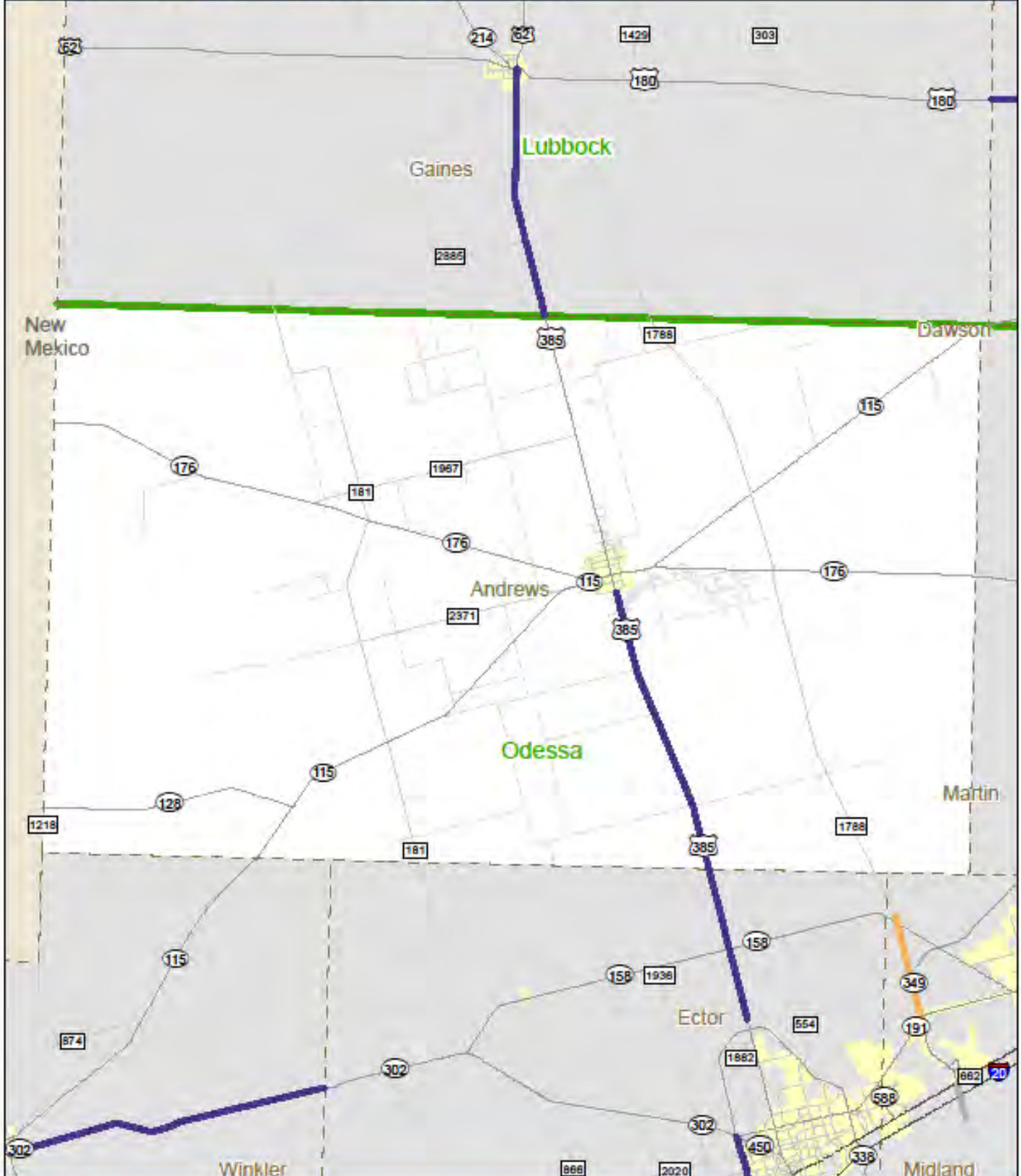
2015 Planned Projects - Lufkin District, Shelby County



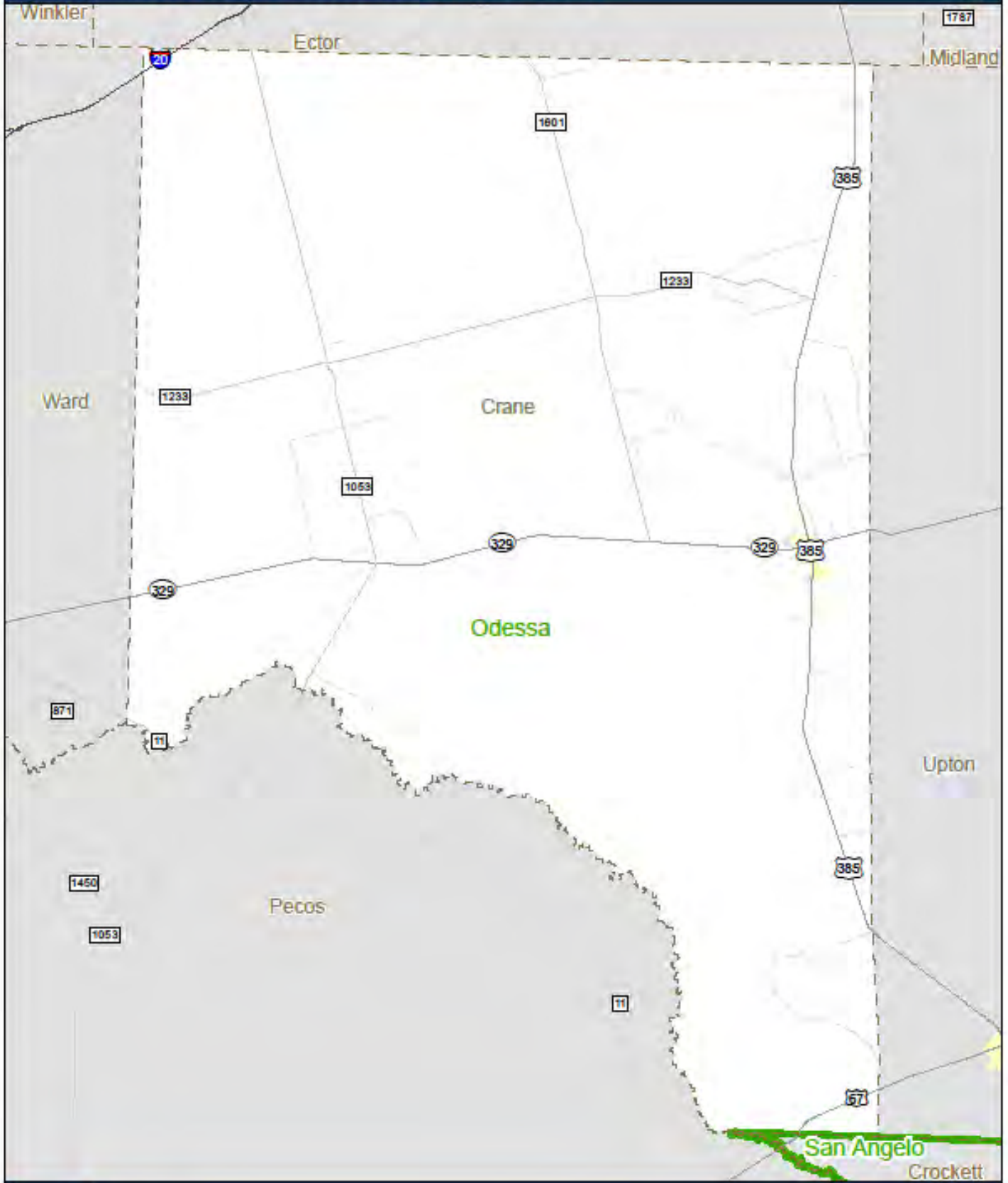
2015 Planned Projects - Lufkin District, Trinity County



2015 Planned Projects - Odessa District, Andrews County


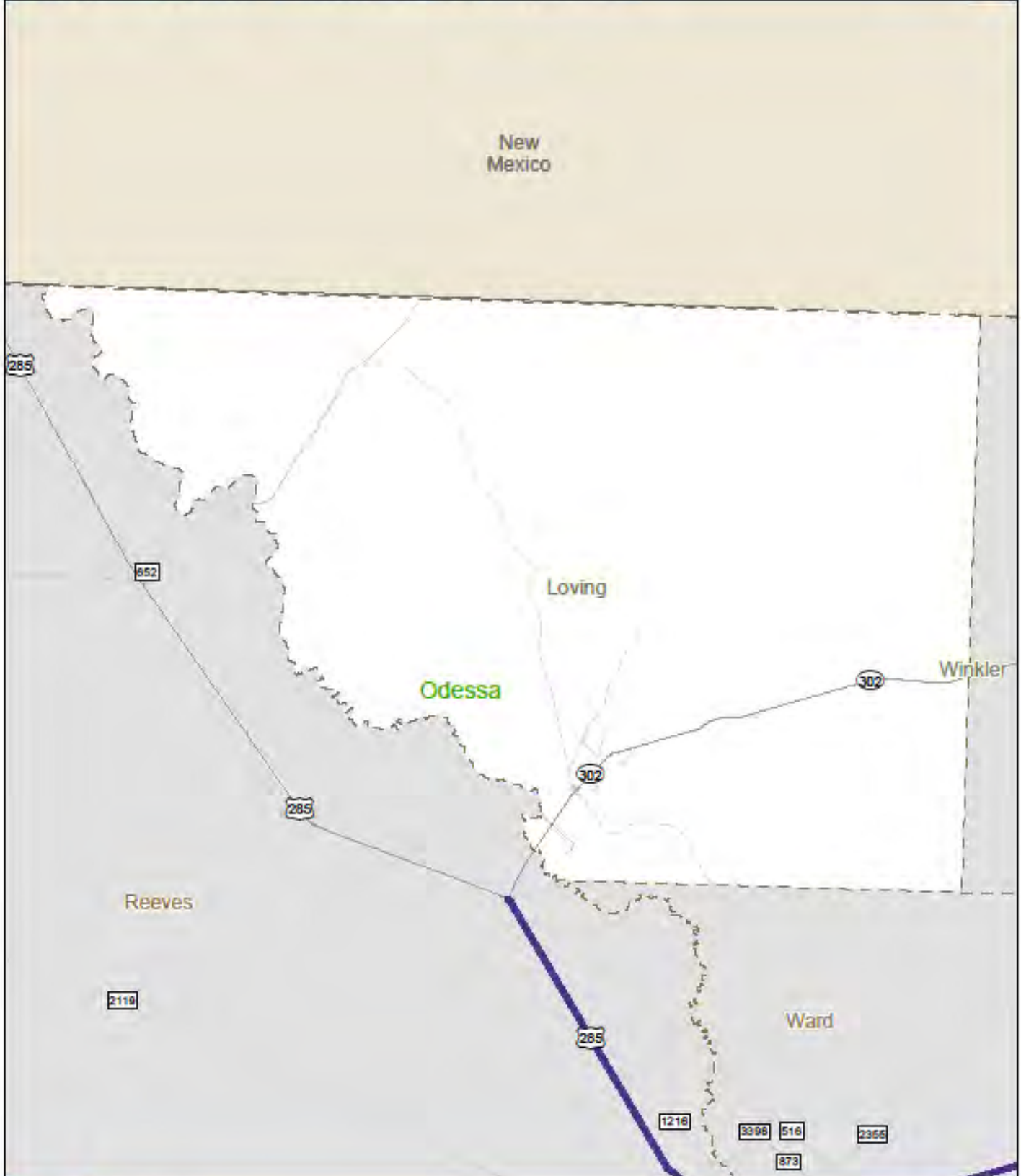


2015 Planned Projects - Odessa District, Crane County

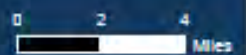
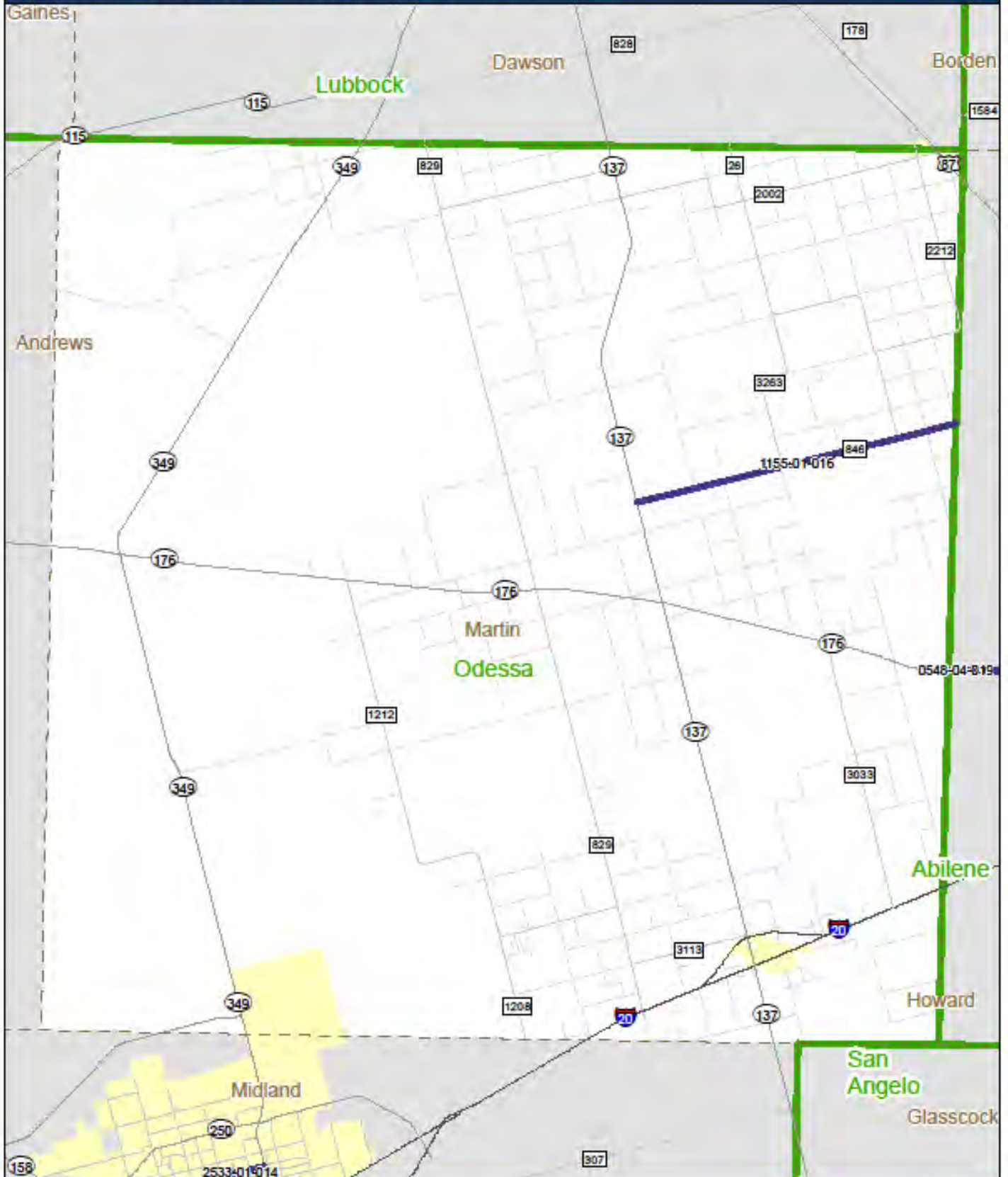


0 2.5 5 Miles

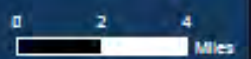
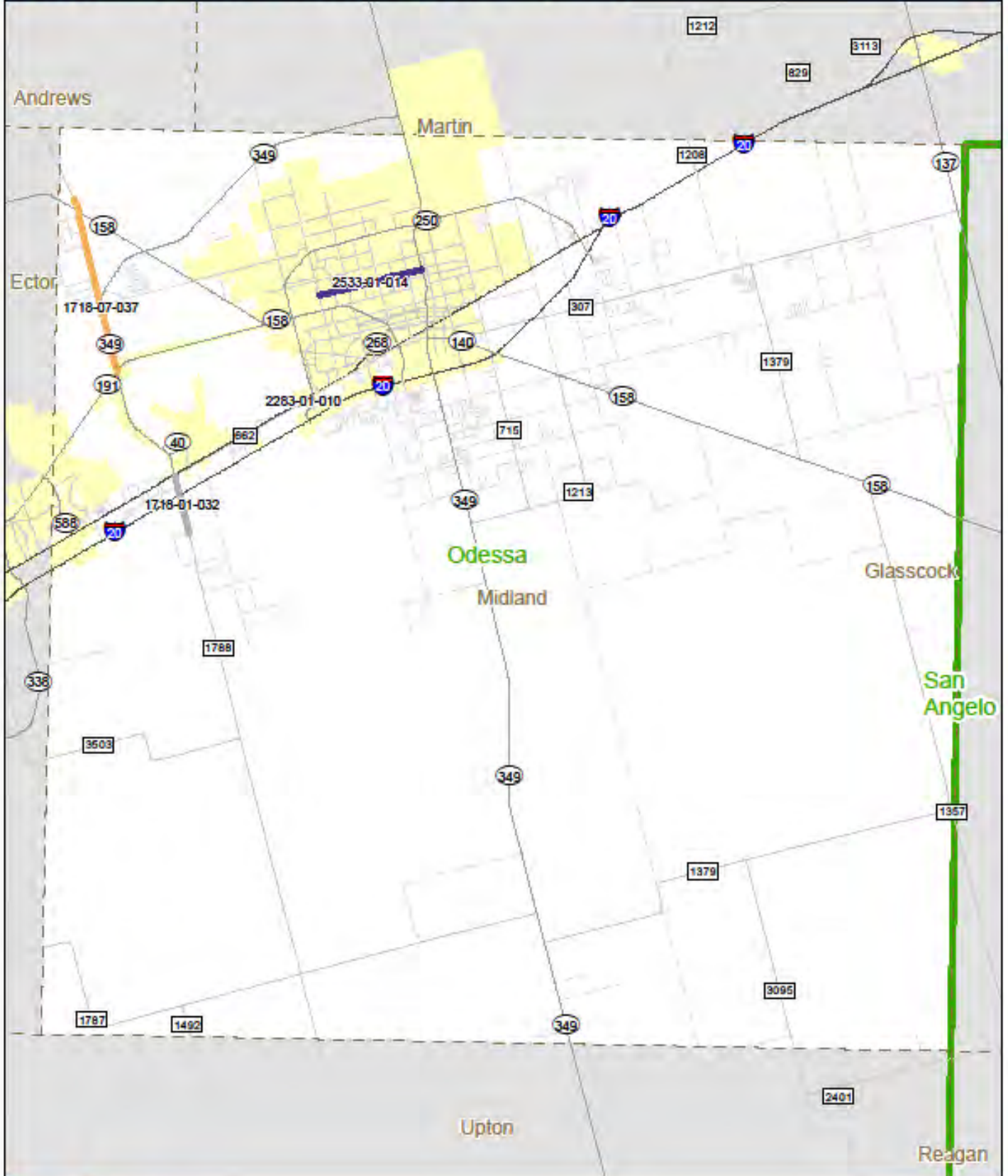
2015 Planned Projects - Odessa District, Loving County



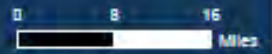
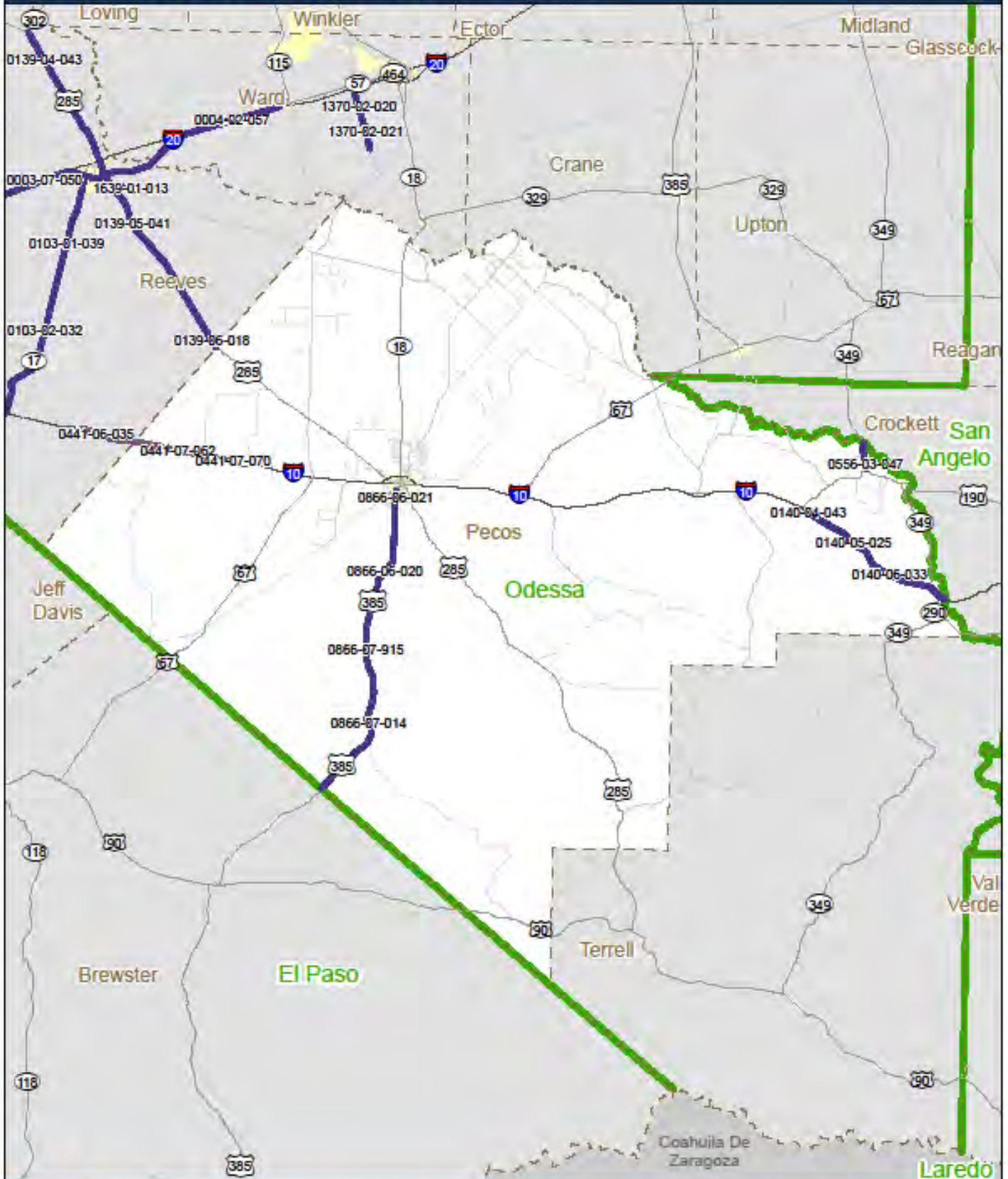
2015 Planned Projects - Odessa District, Martin County



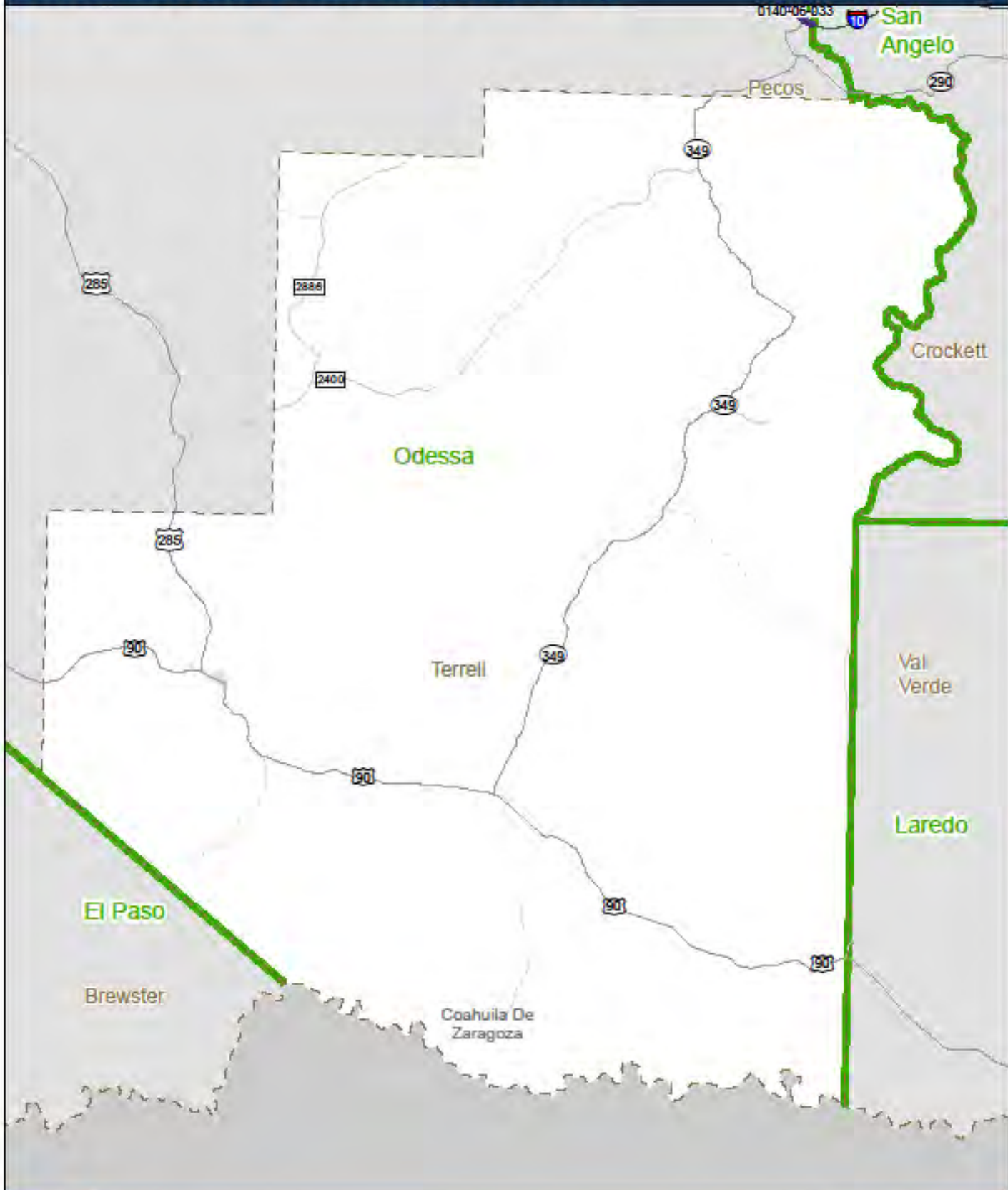
2015 Planned Projects - Odessa District, Midland County



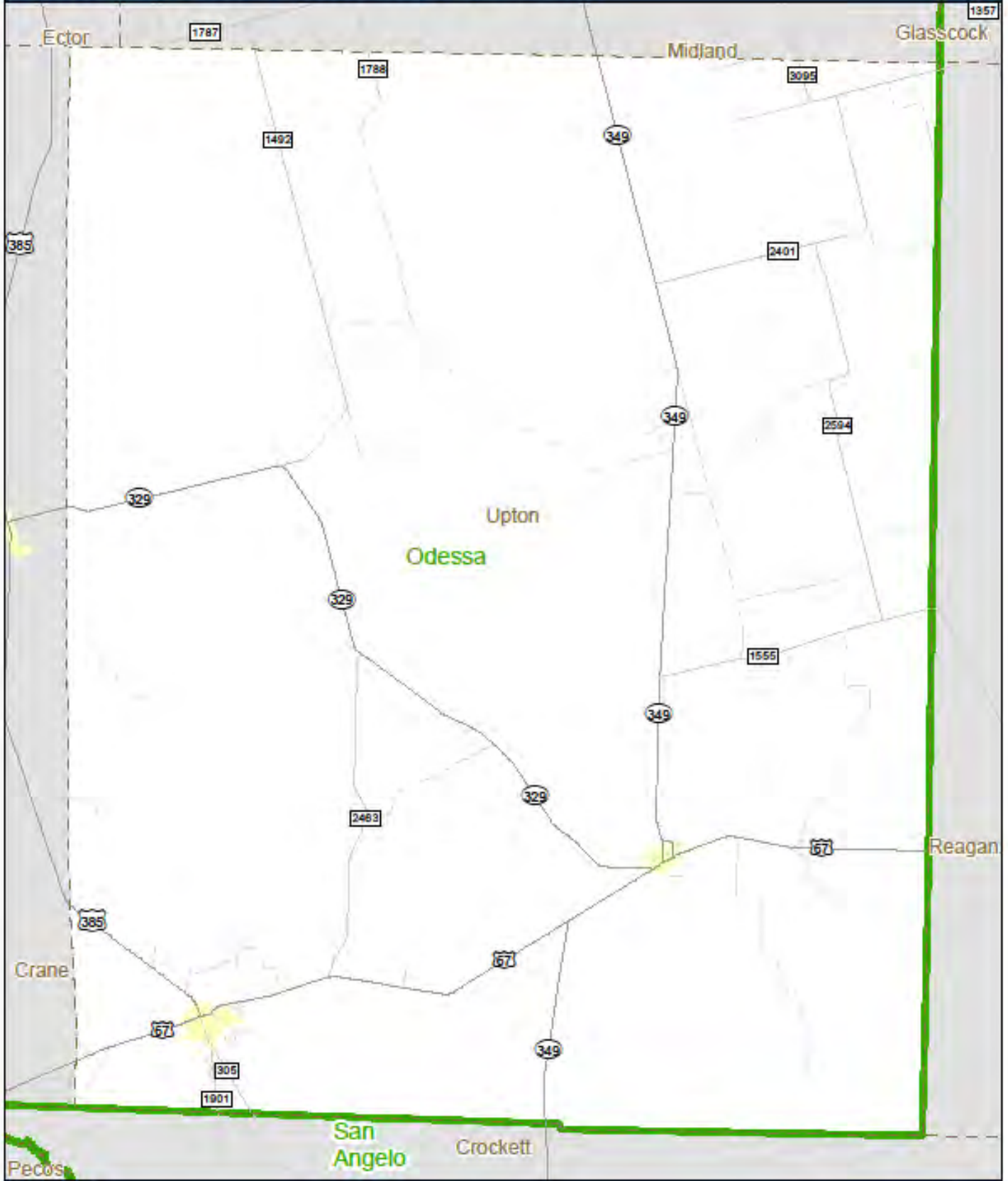
2015 Planned Projects - Odessa District, Pecos County



2015 Planned Projects - Odessa District, Terrell County



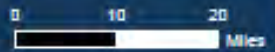
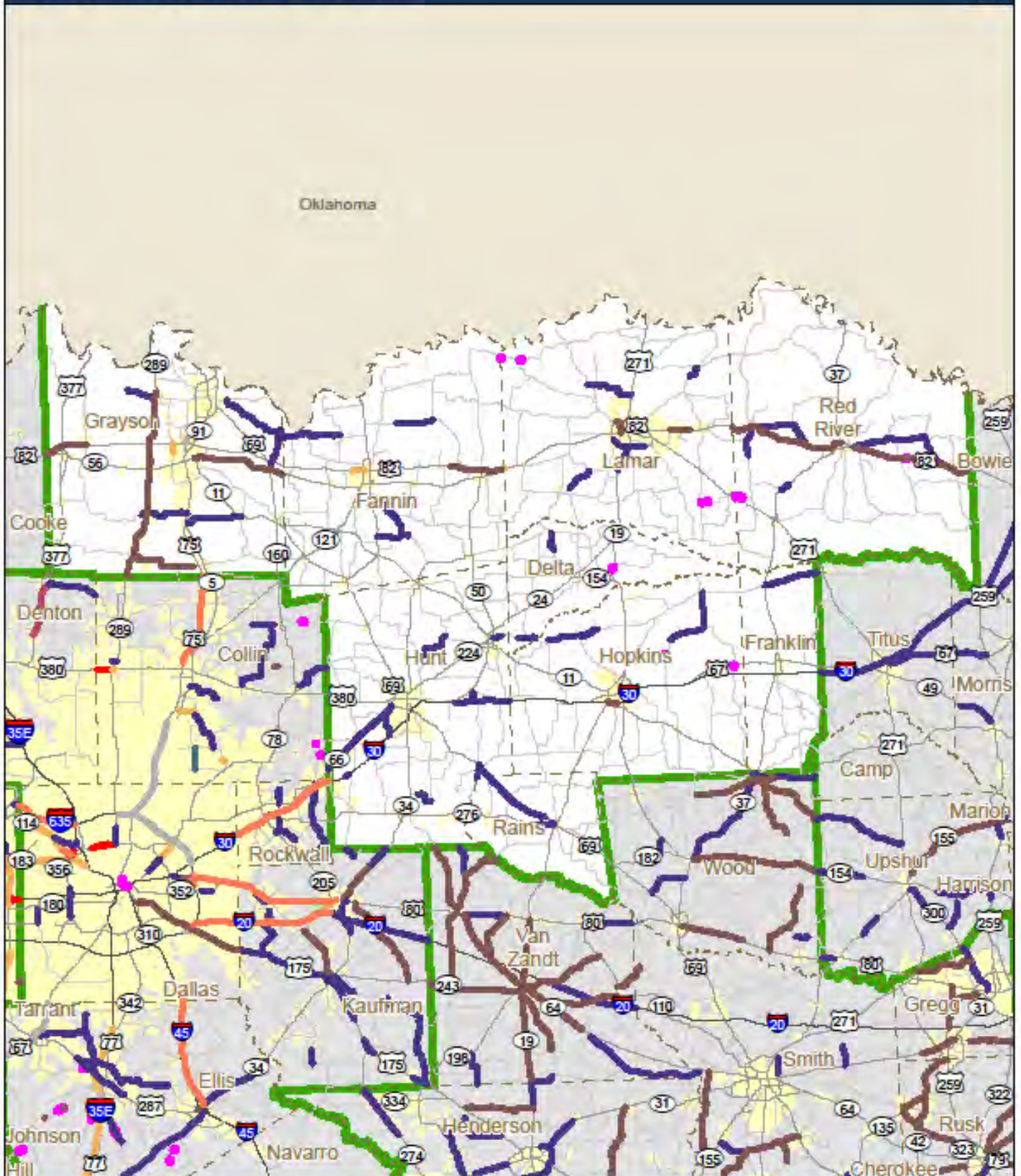
2015 Planned Projects - Odessa District, Upton County



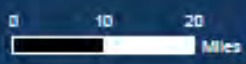
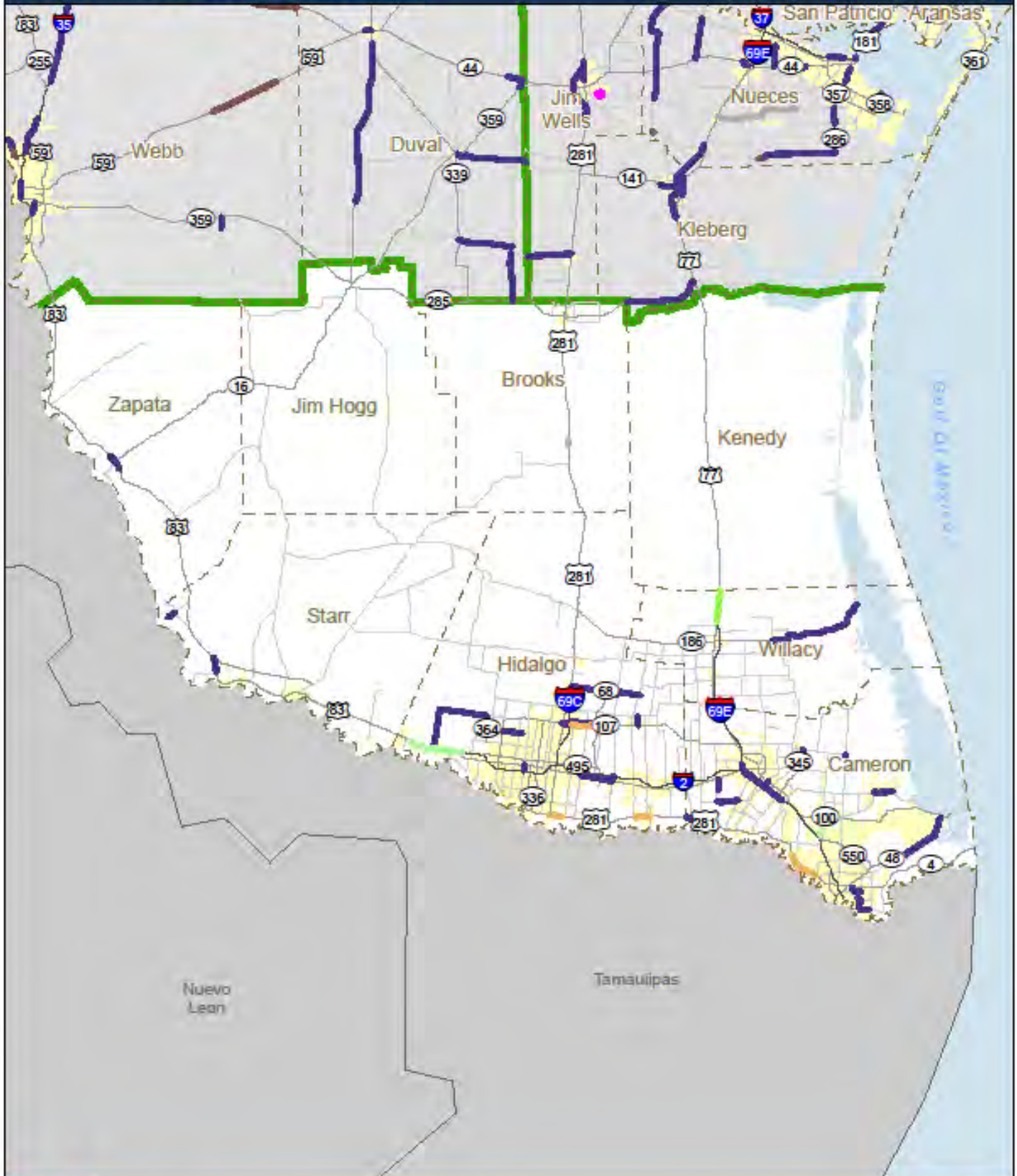
2015 Planned Projects - Odessa District, Winkler County



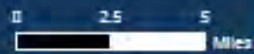
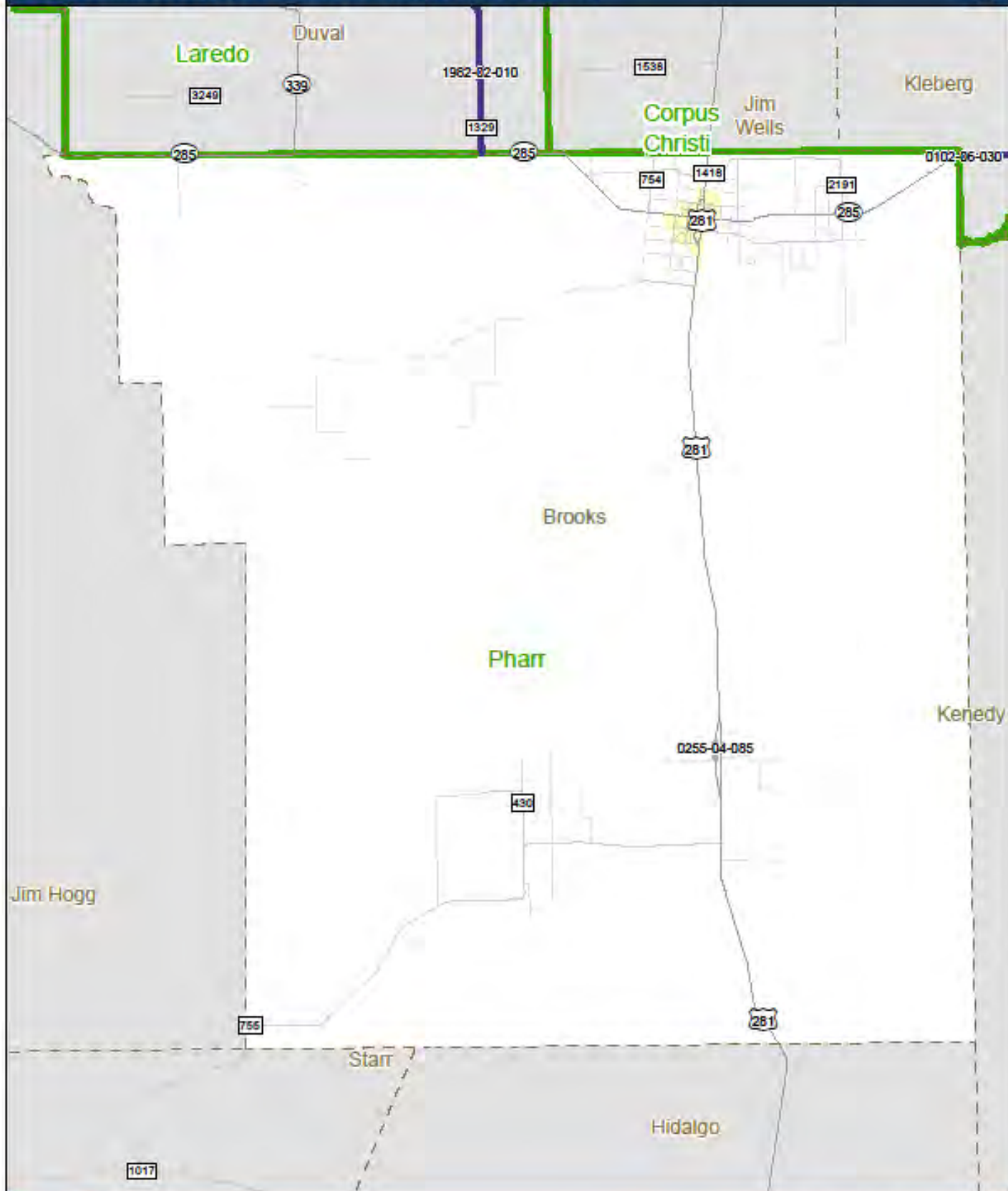
2015 Planned Projects - Paris District



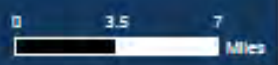
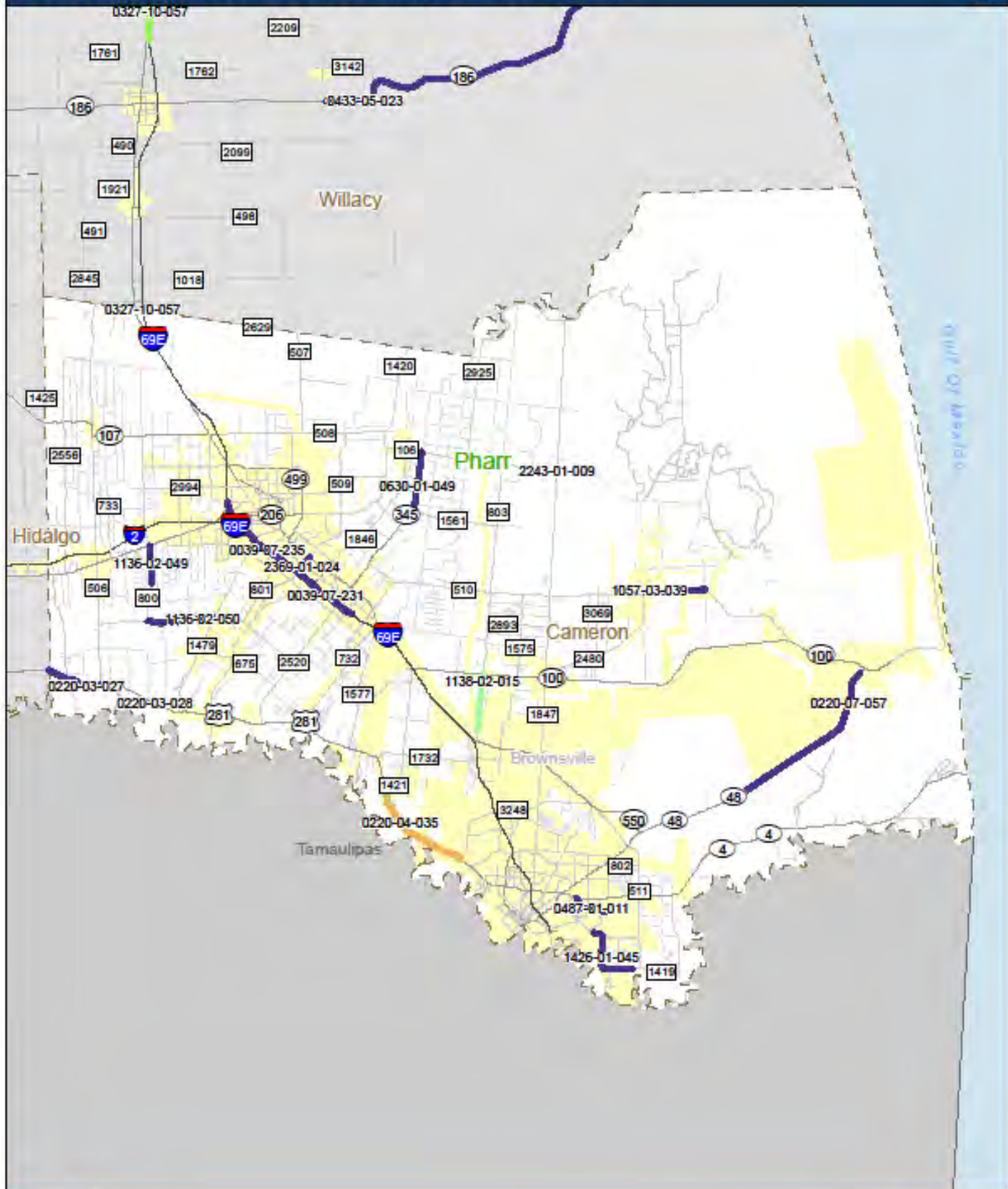
2015 Planned Projects - Pharr District



2015 Planned Projects - Pharr District, Brooks County



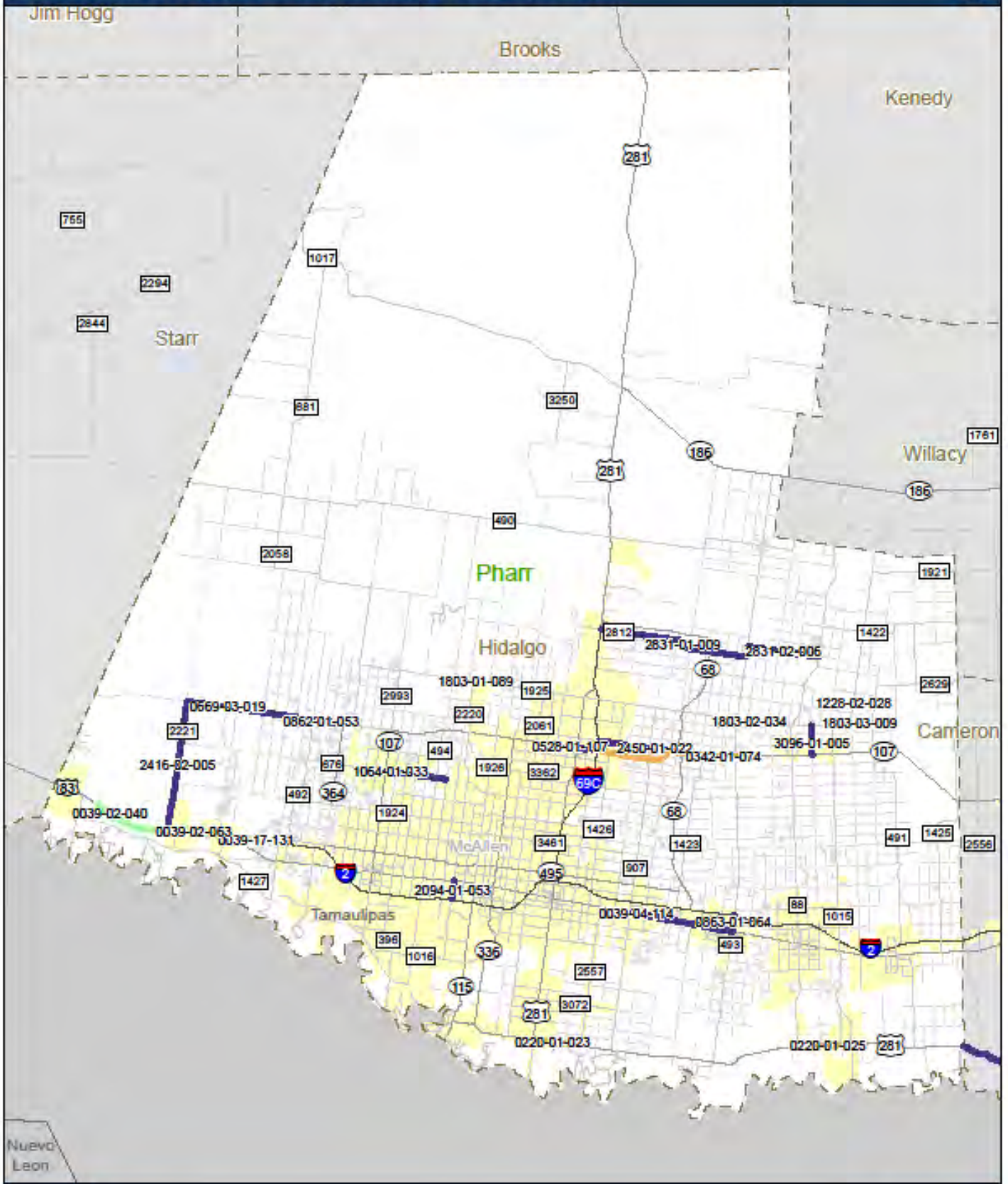
2015 Planned Projects - Pharr District, Cameron County




2015 Planned Projects - Pharr District, Hidalgo County



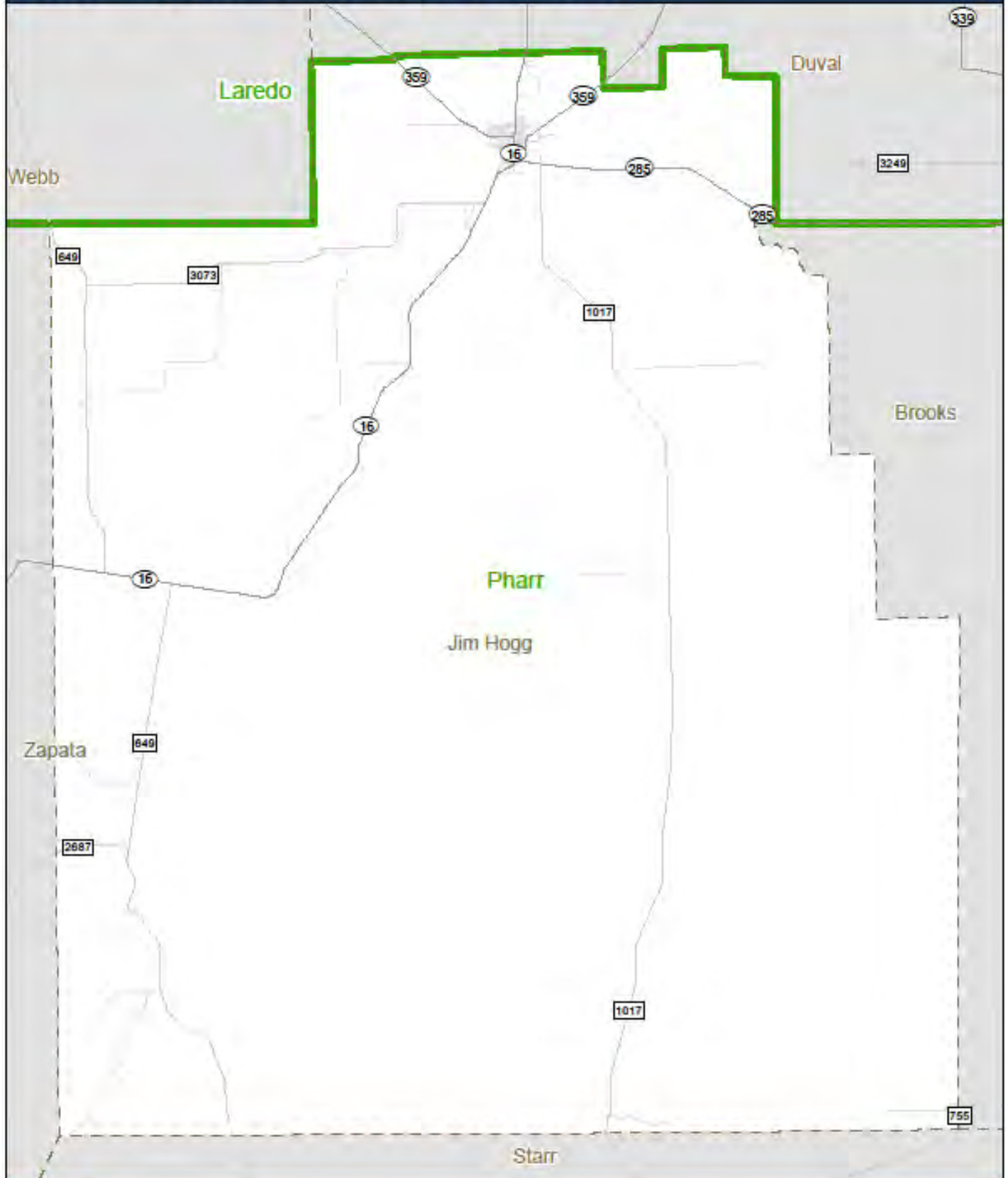
Jim Hogg



Nuevo Leon



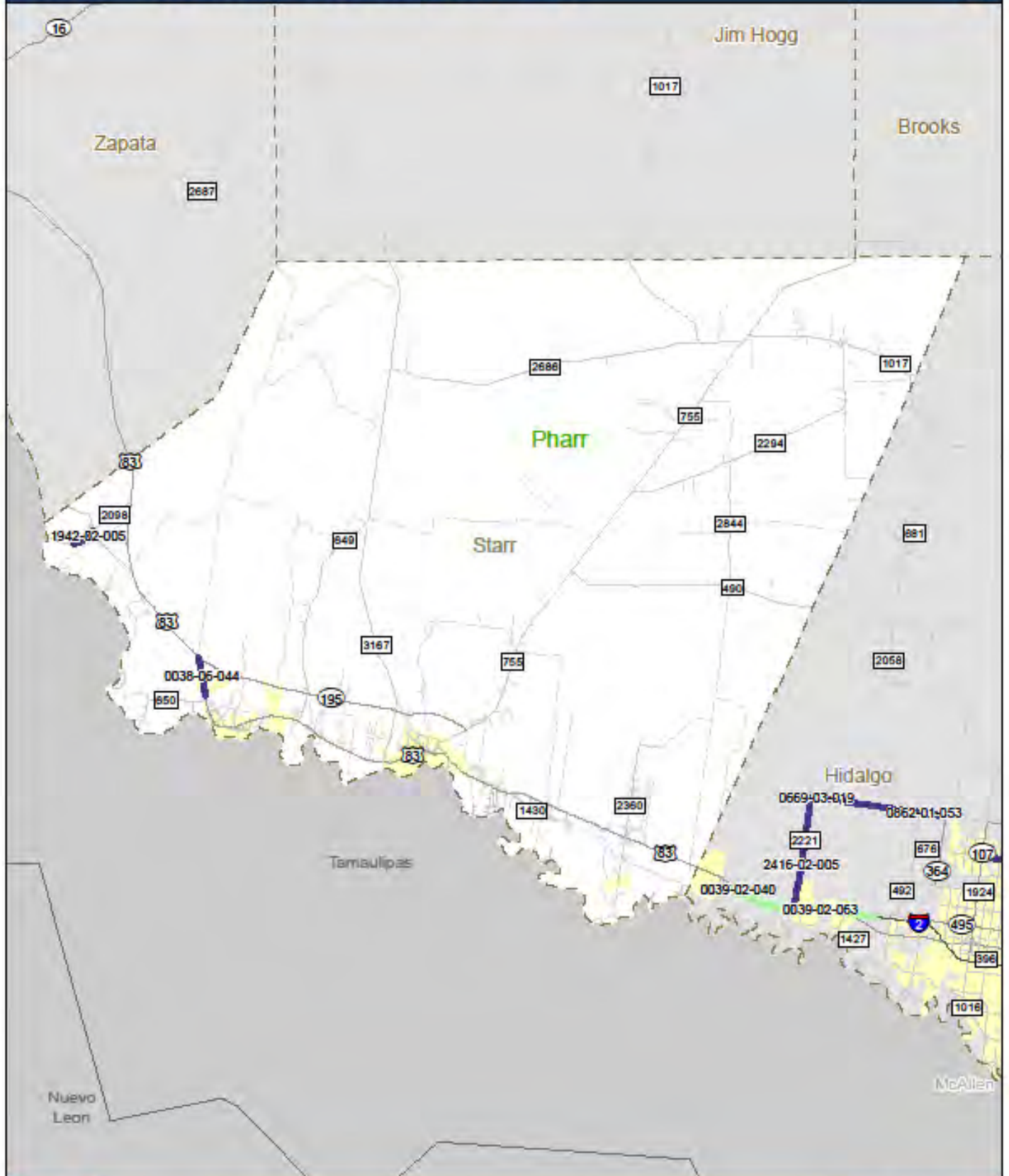
2015 Planned Projects - Pharr District, Jim Hogg County



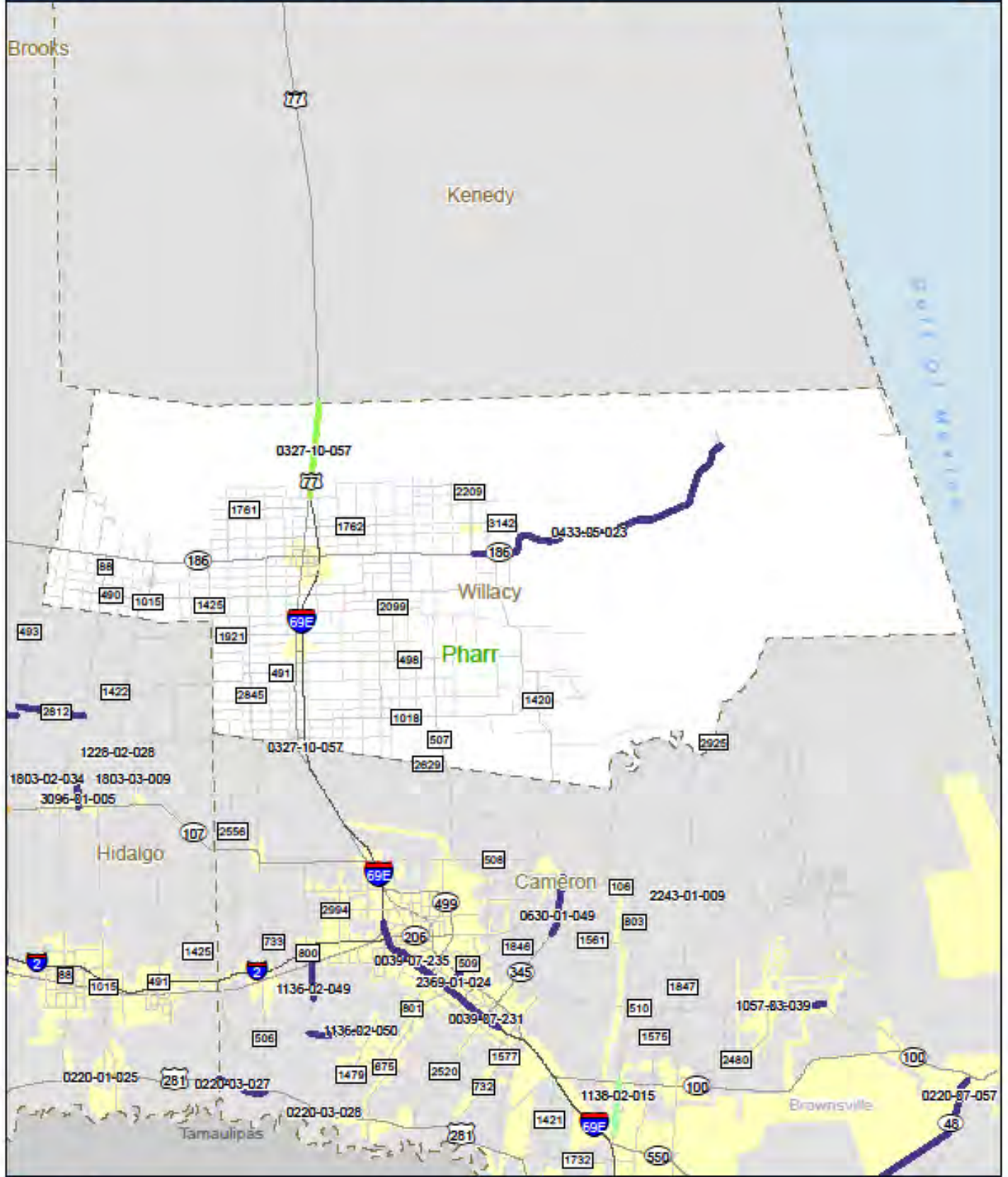
2015 Planned Projects - Pharr District, Kennedy County



2015 Planned Projects - Pharr District, Starr County



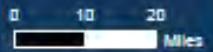
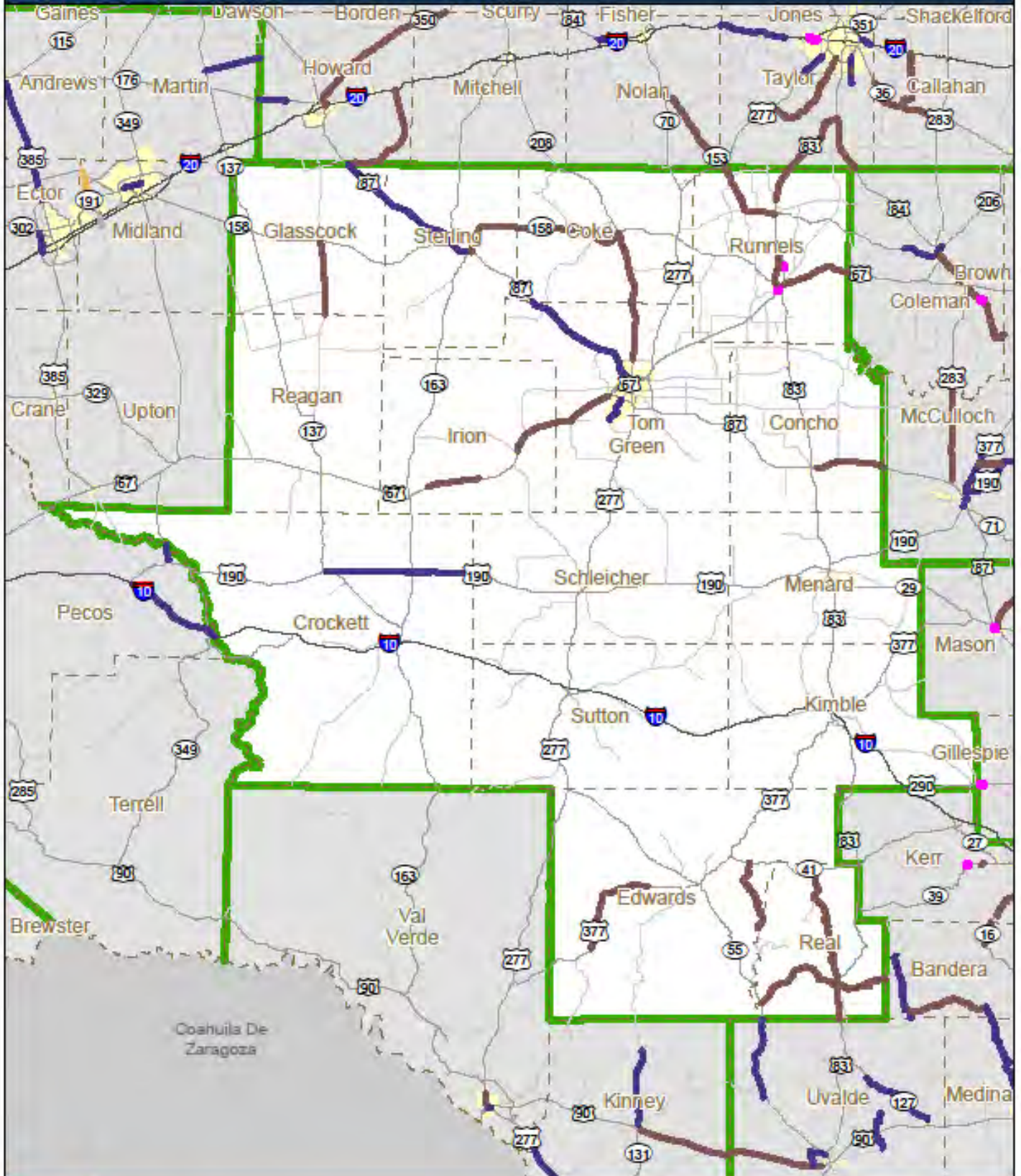
2015 Planned Projects - Pharr District, Willacy County



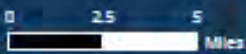
2015 Planned Projects - Pharr District, Zapata County




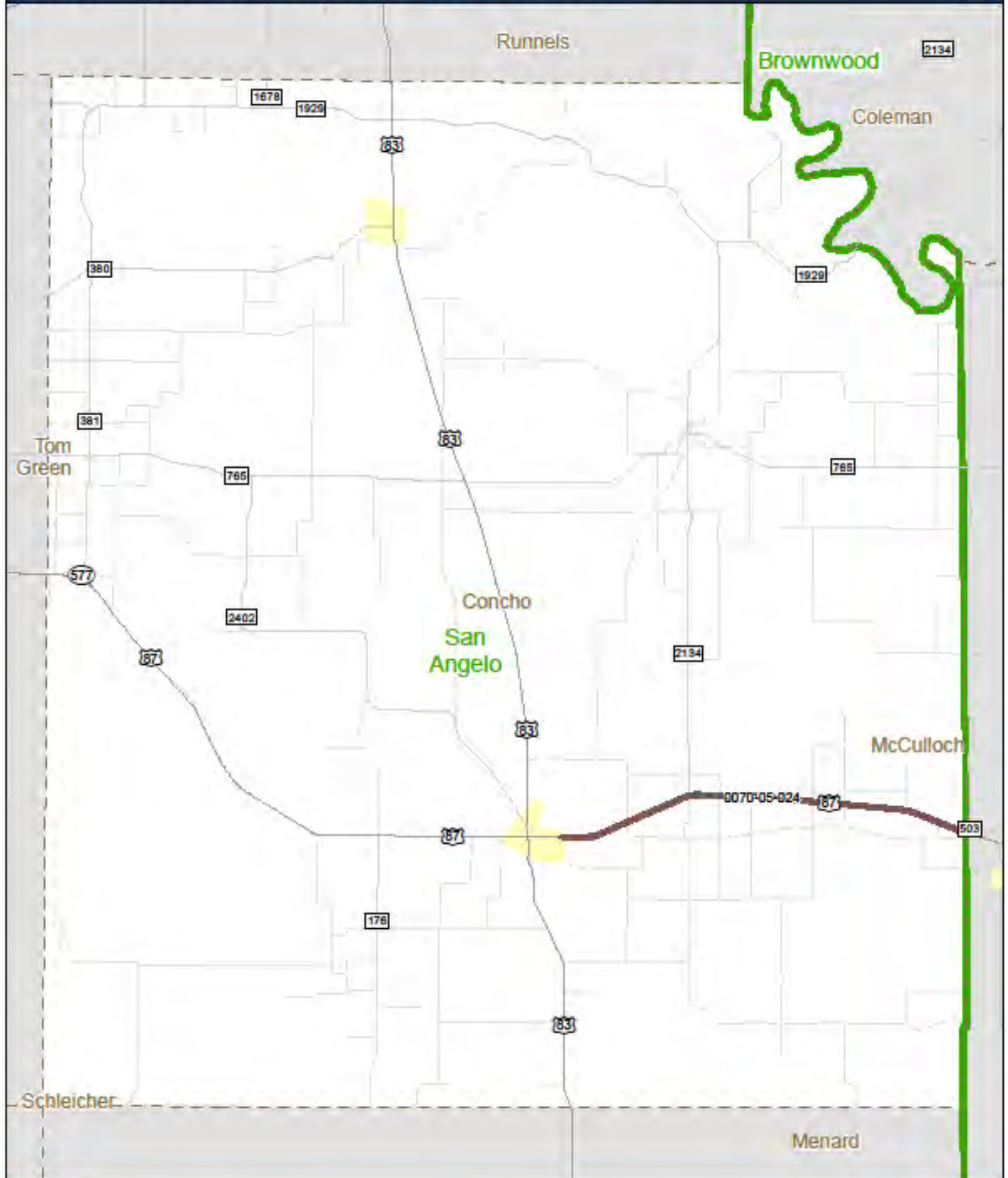
2015 Planned Projects - San Angelo District



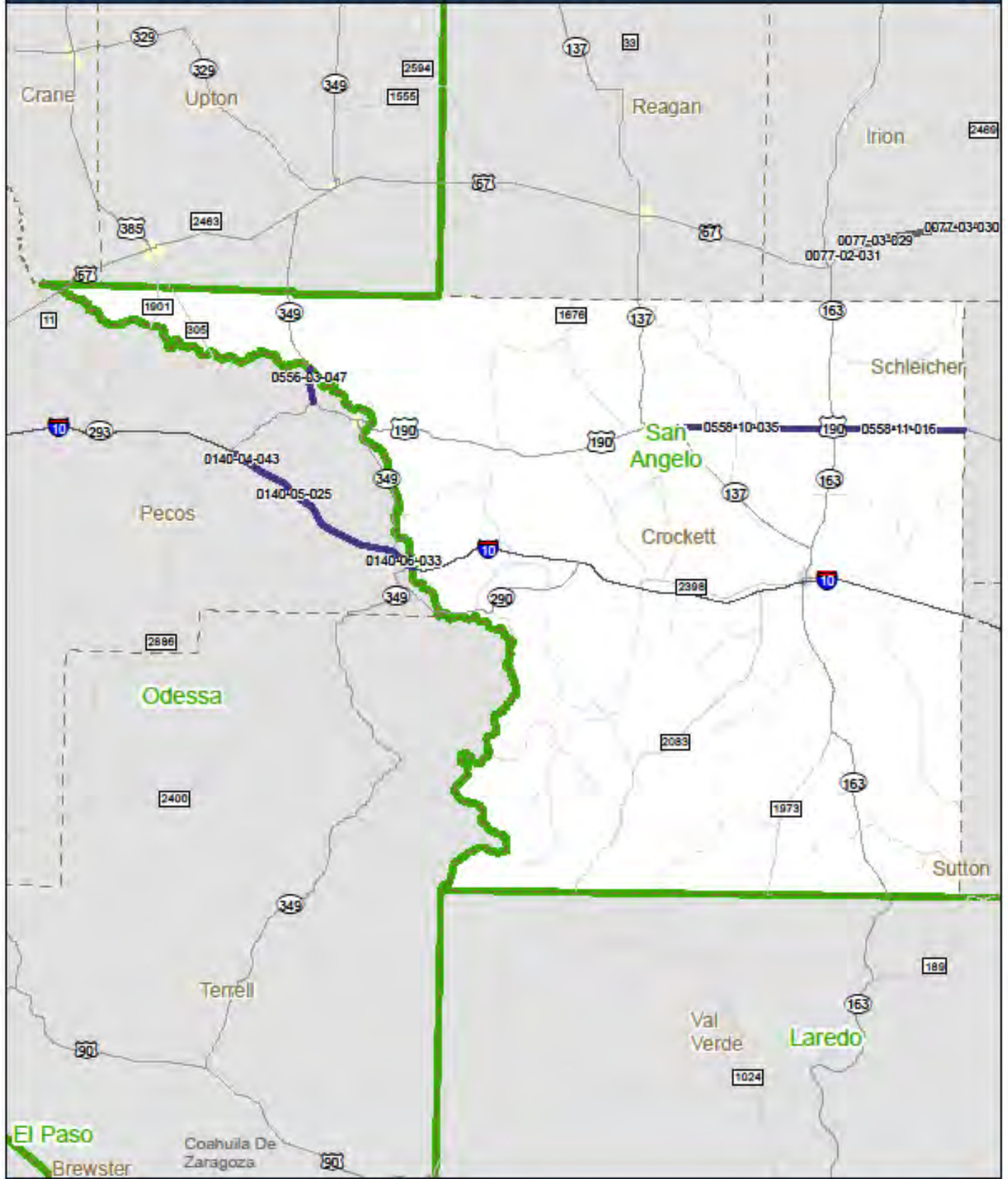
2015 Planned Projects - San Angelo District, Coke County



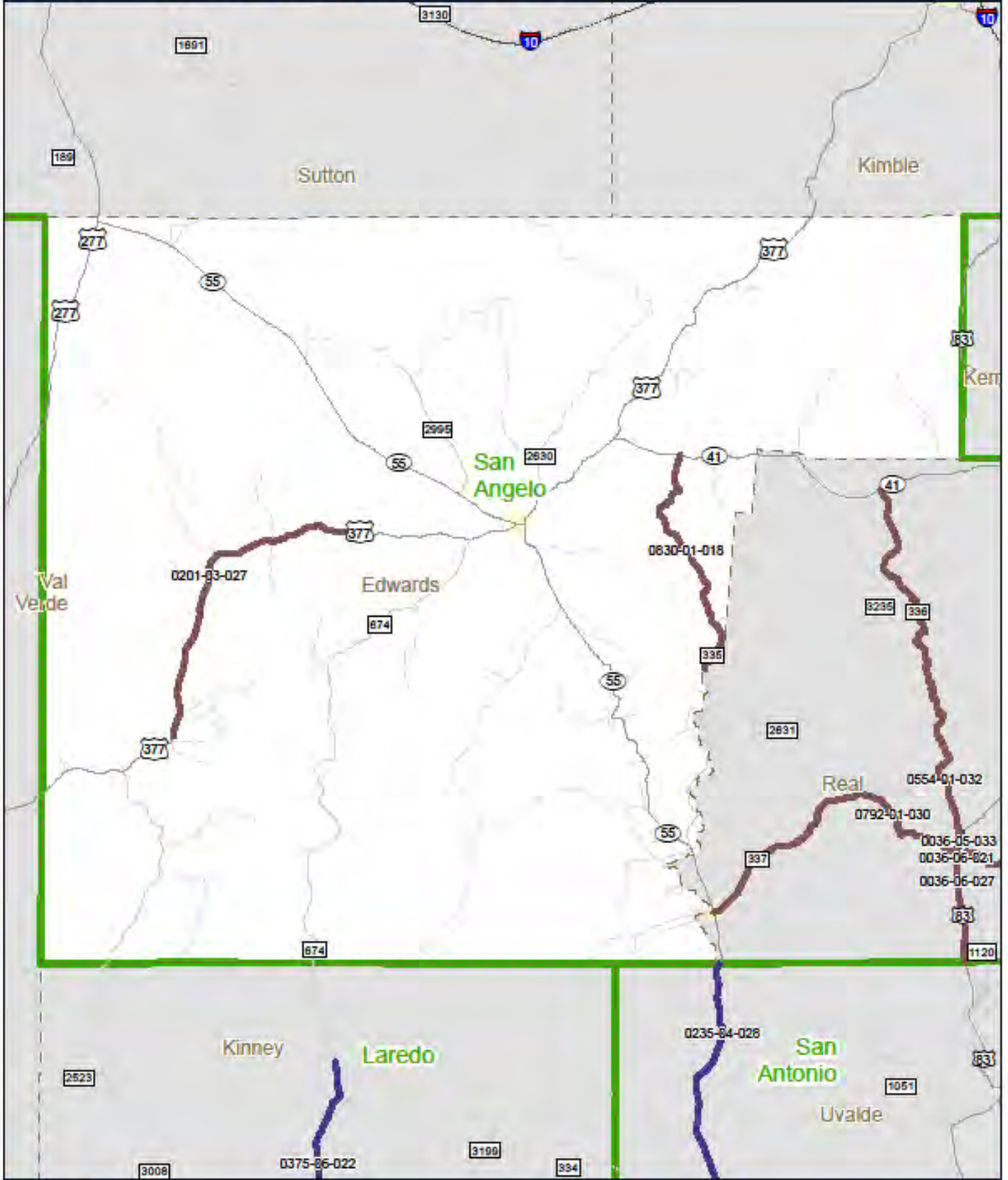
2015 Planned Projects - San Angelo District, Concho County



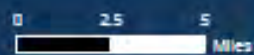
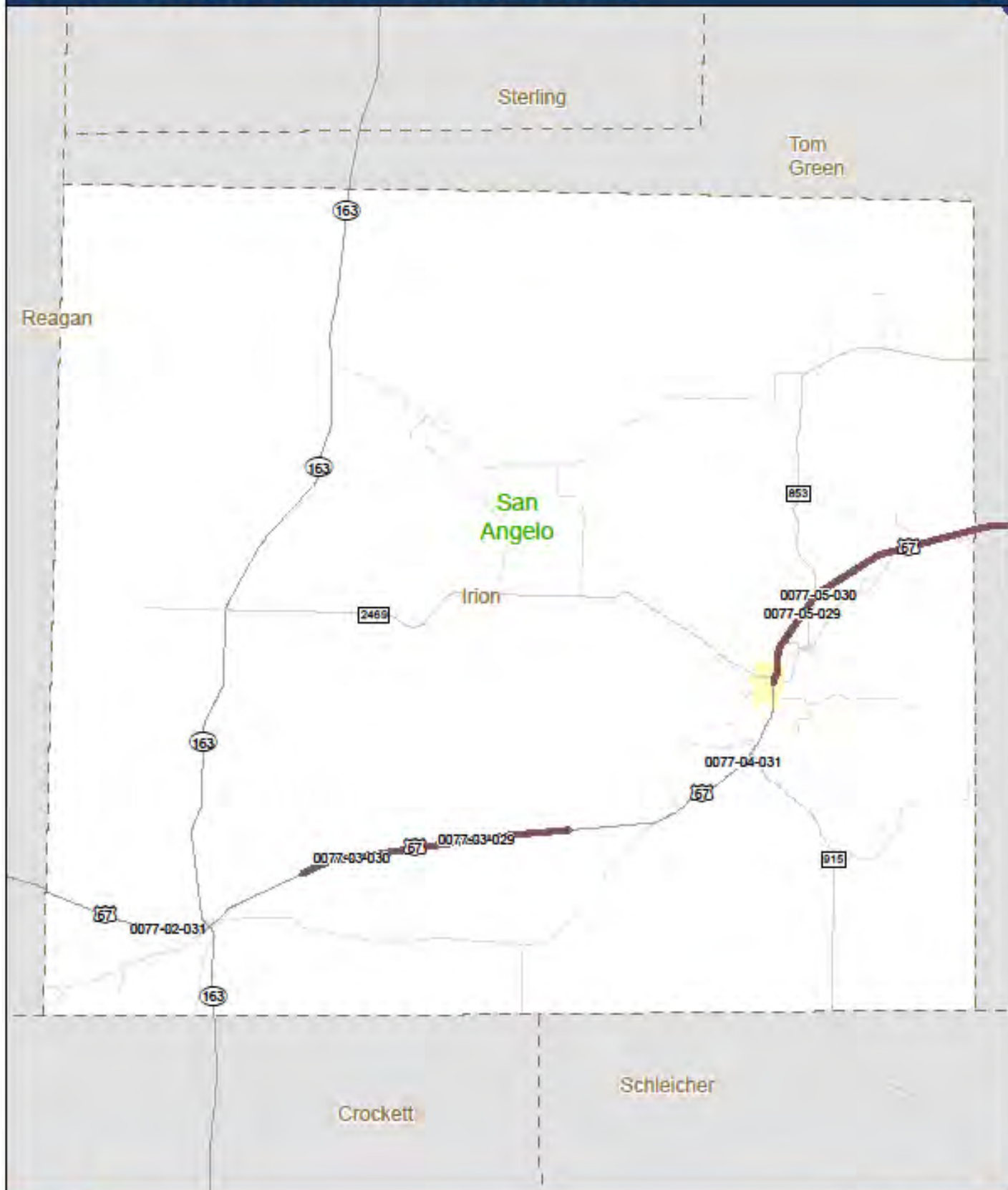
2015 Planned Projects - San Angelo District, Crockett County



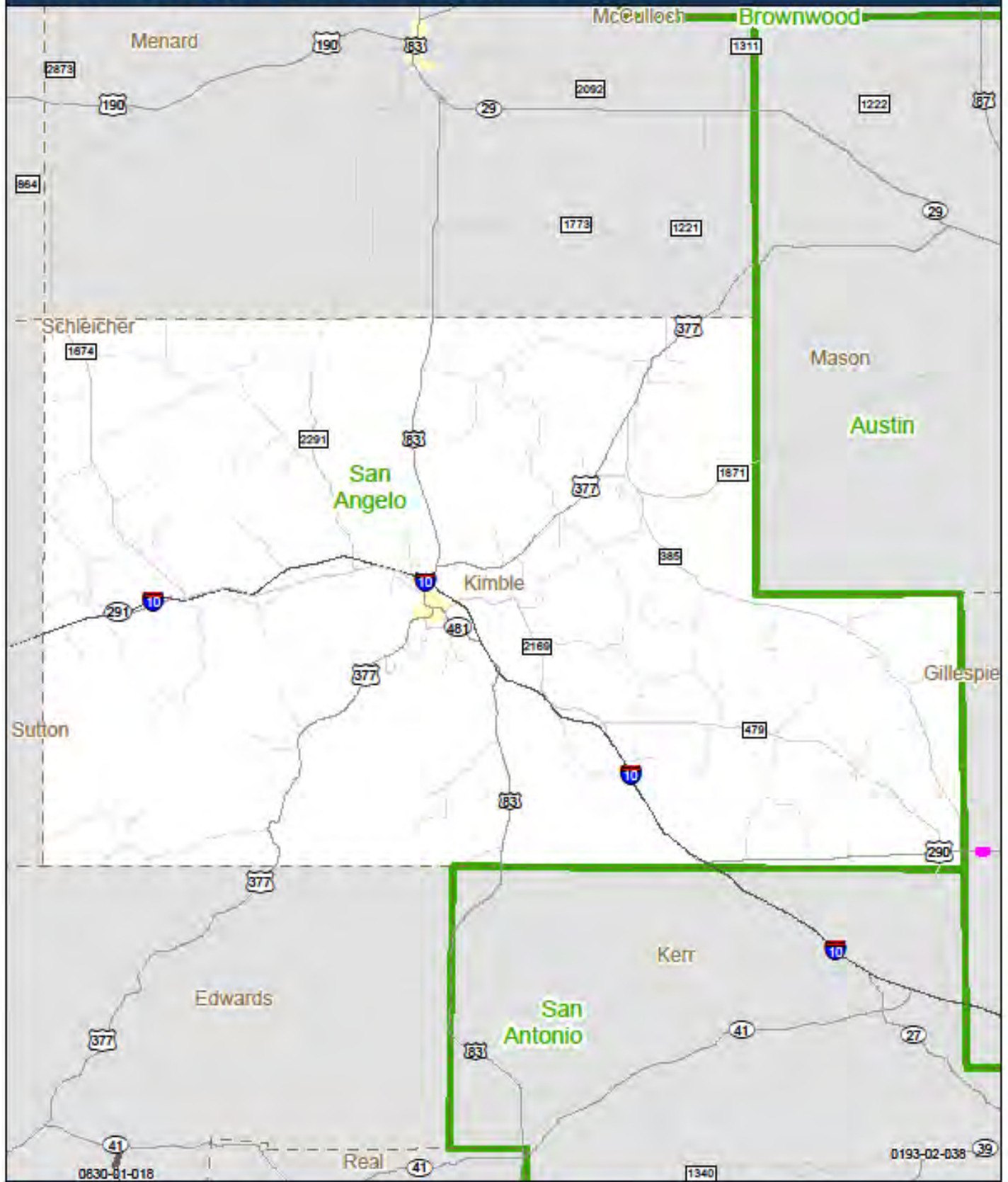
2015 Planned Projects - San Angelo District, Edwards County



2015 Planned Projects - San Angelo District, Irion County


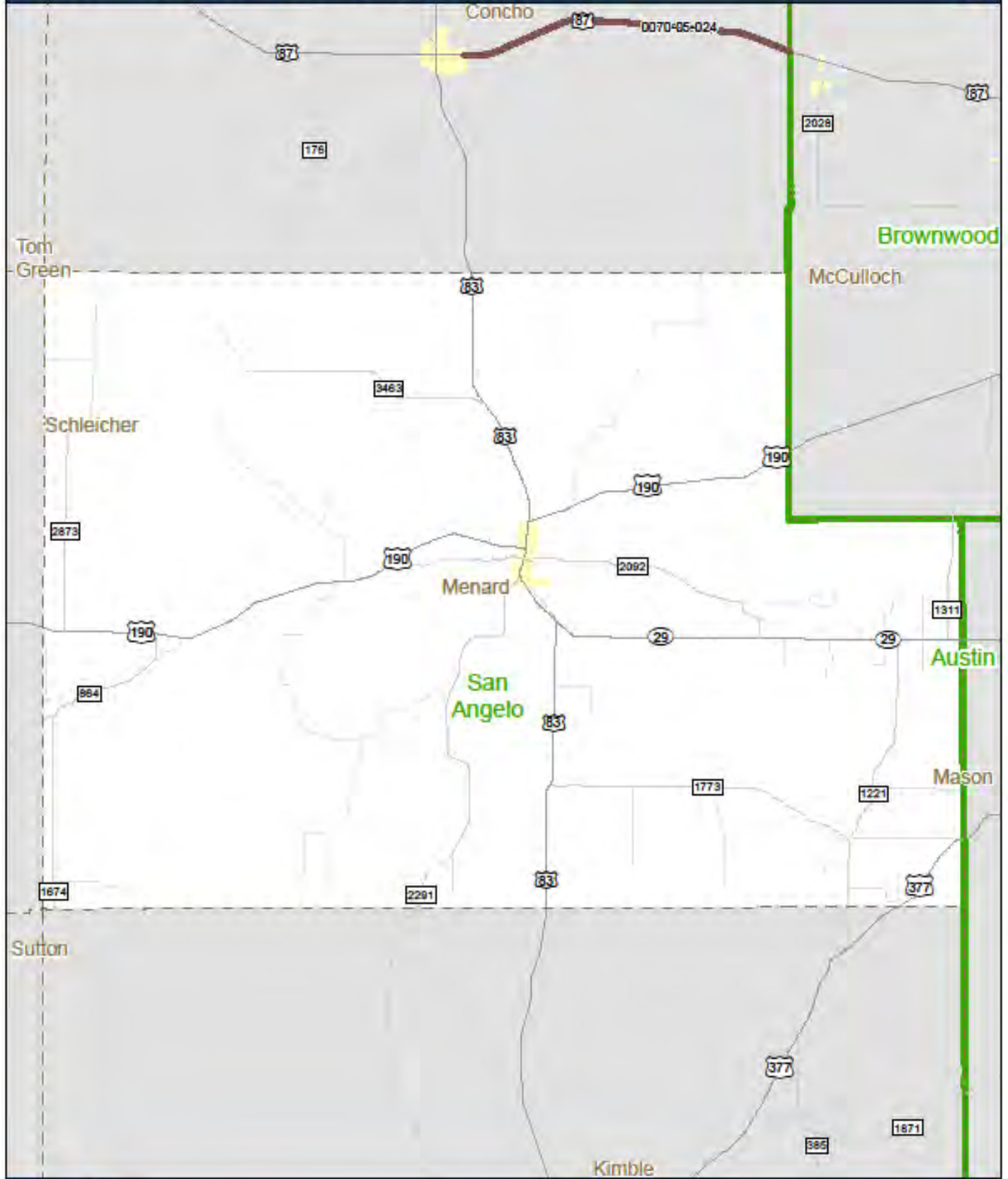


2015 Planned Projects - San Angelo District, Kimble County

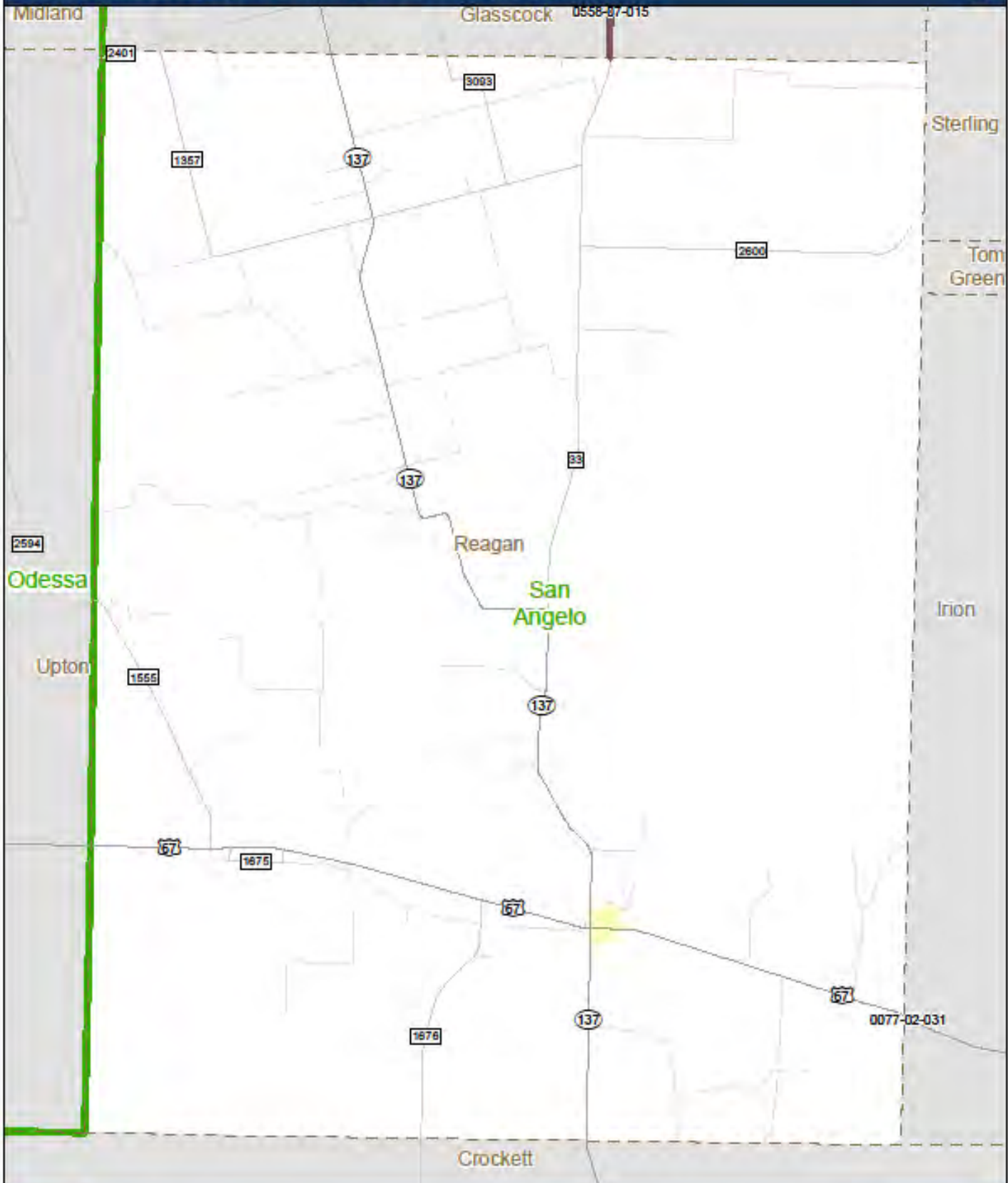


0830-81-018  0193-02-038 

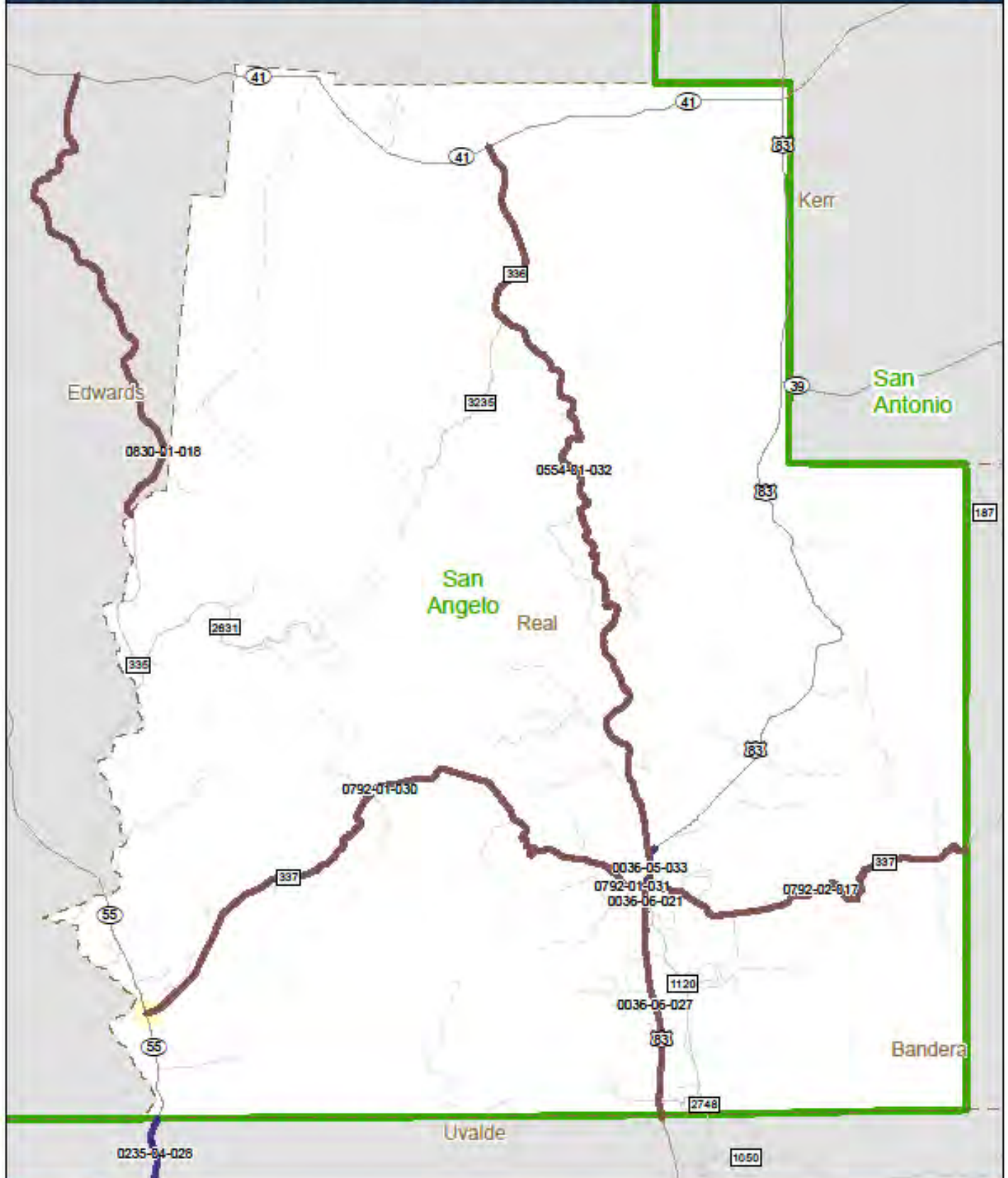
2015 Planned Projects - San Angelo District, Menard County




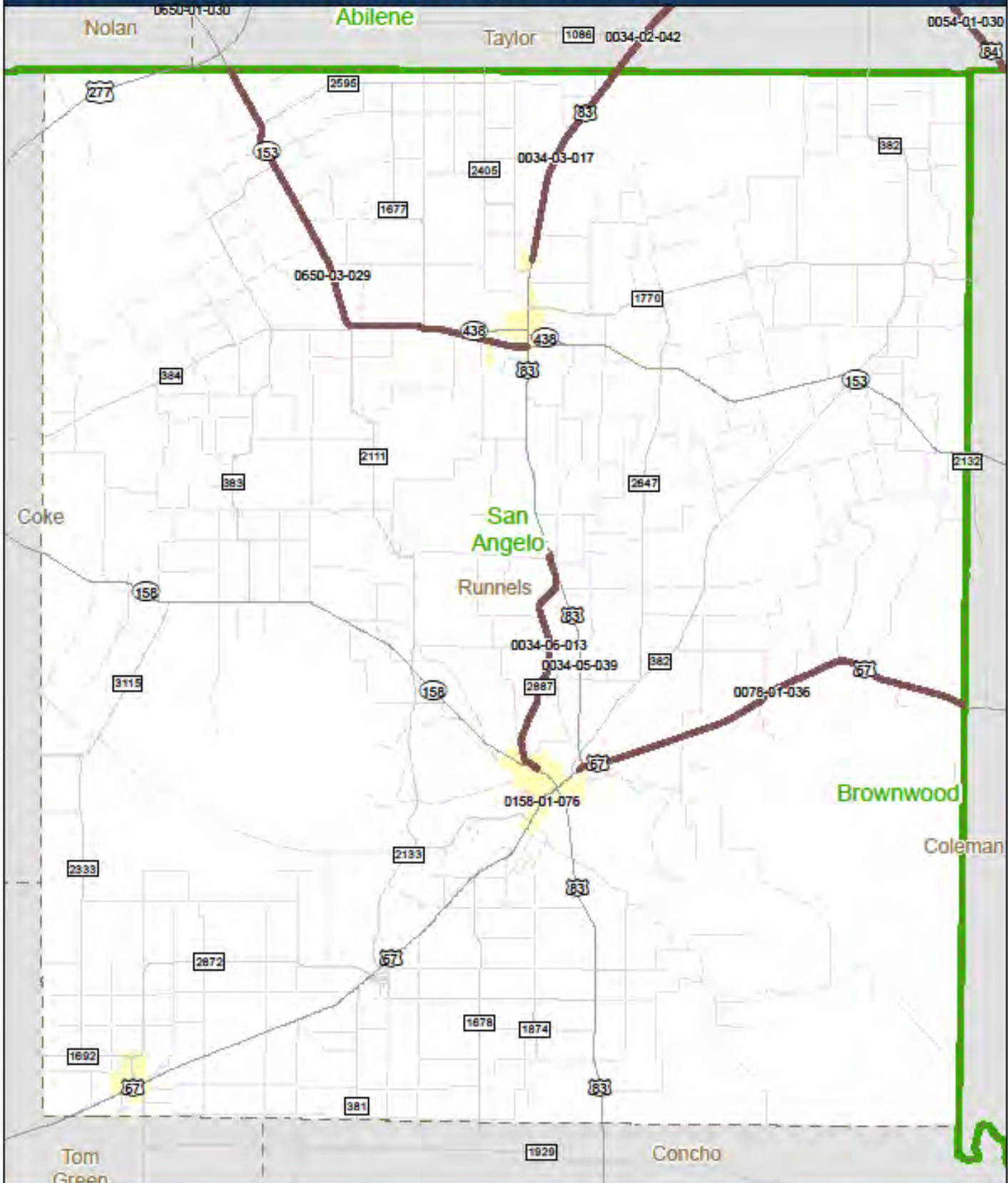
2015 Planned Projects - San Angelo District, Reagan County



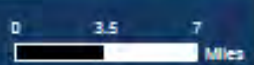
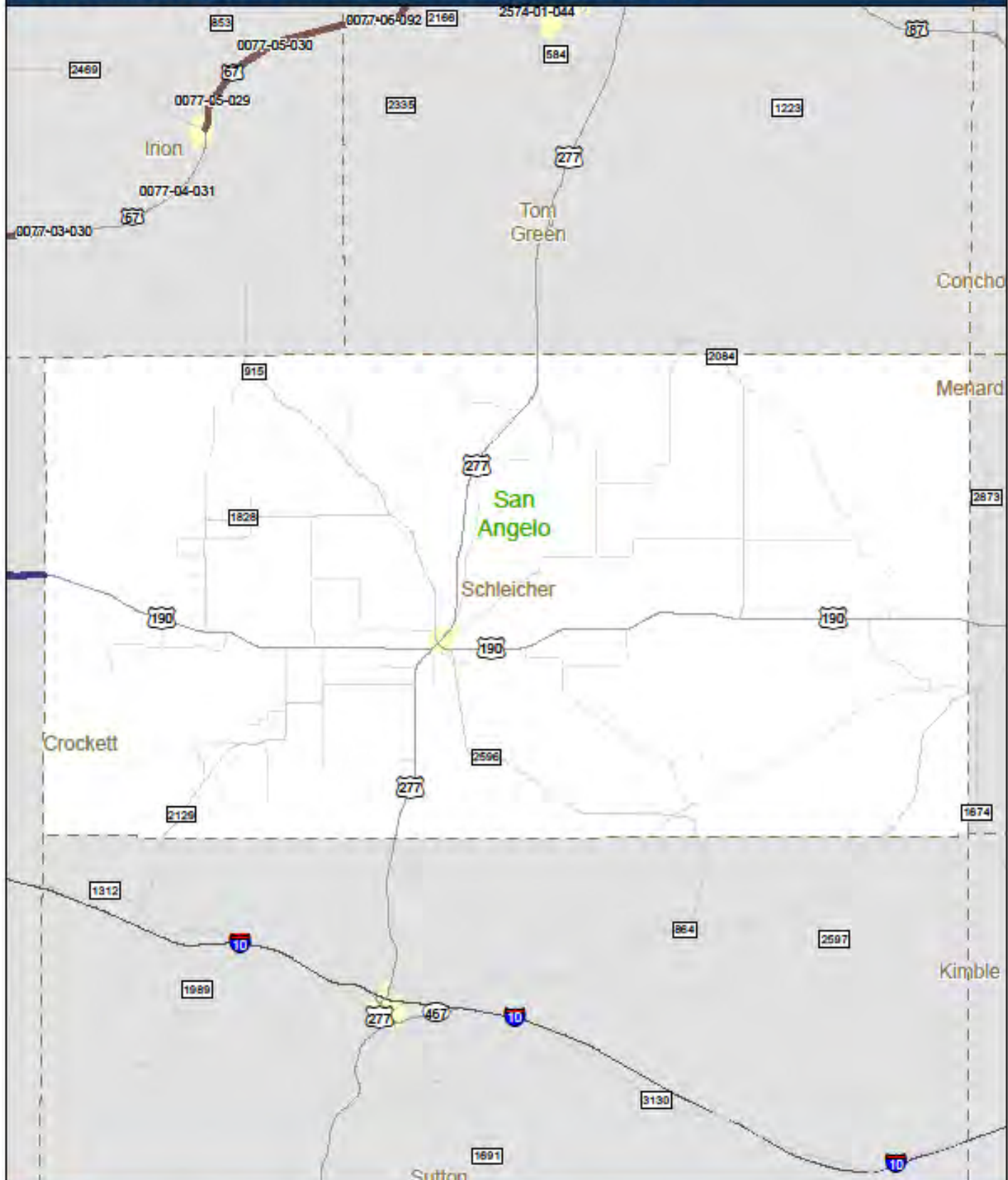
2015 Planned Projects - San Angelo District, Real County




2015 Planned Projects - San Angelo District, Runnels County



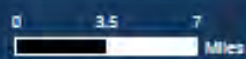
2015 Planned Projects - San Angelo District, Schleicher County



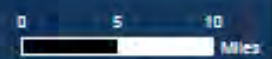
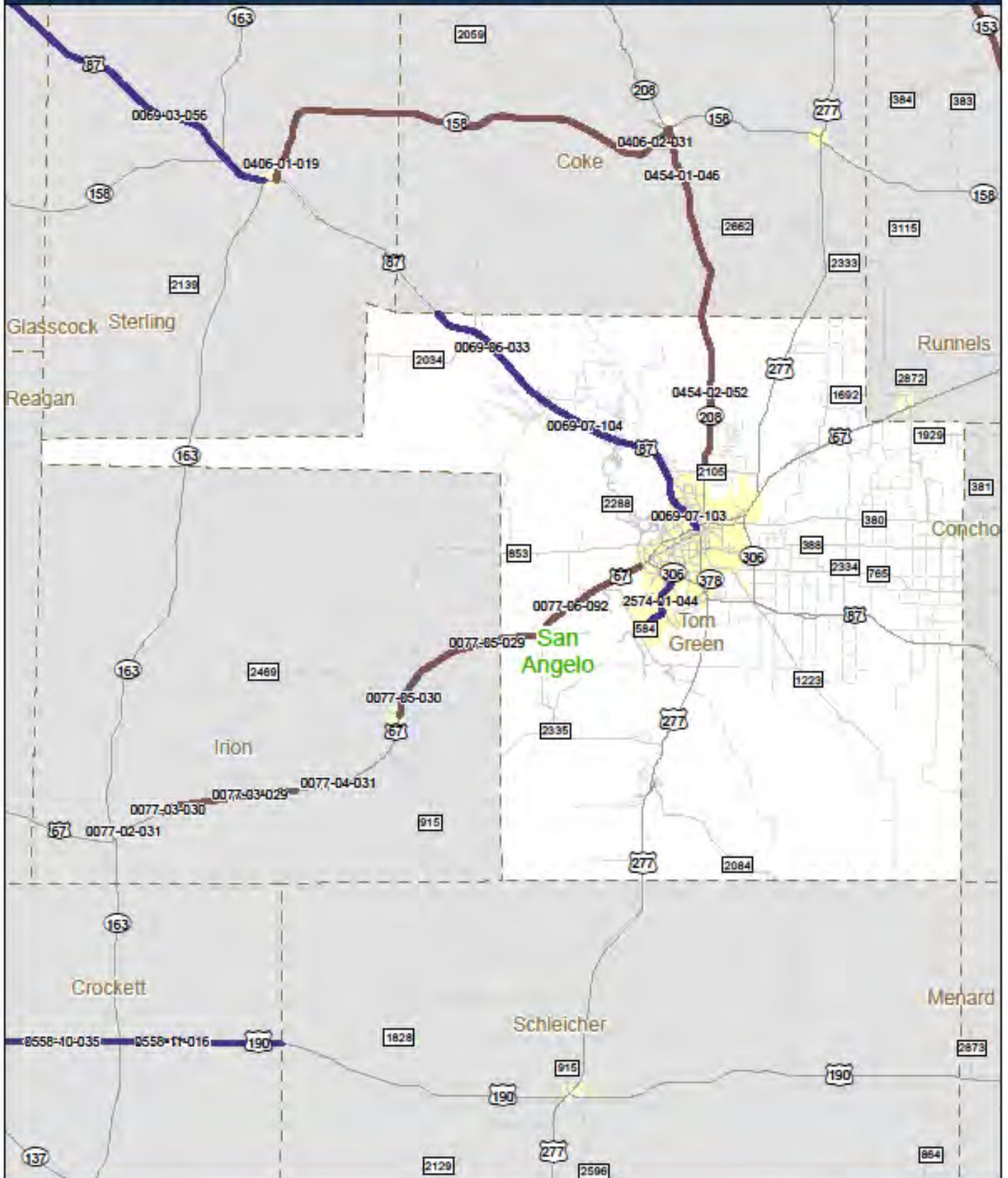
2015 Planned Projects - San Angelo District, Sterling County



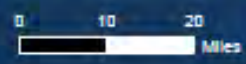
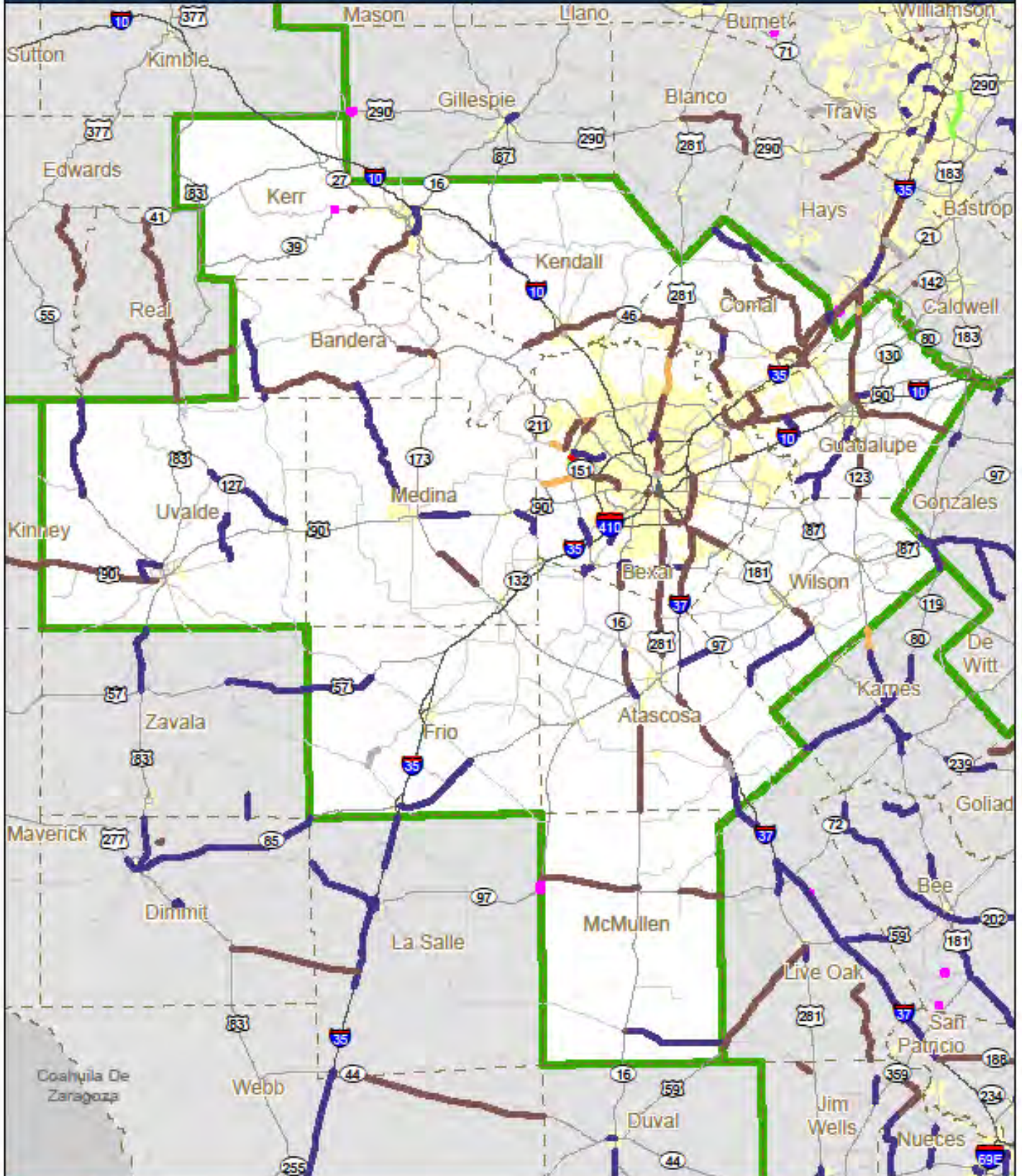
2015 Planned Projects - San Angelo District, Sutton County



2015 Planned Projects - San Angelo District, Tom Green County



2015 Planned Projects - San Antonio District

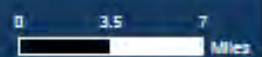
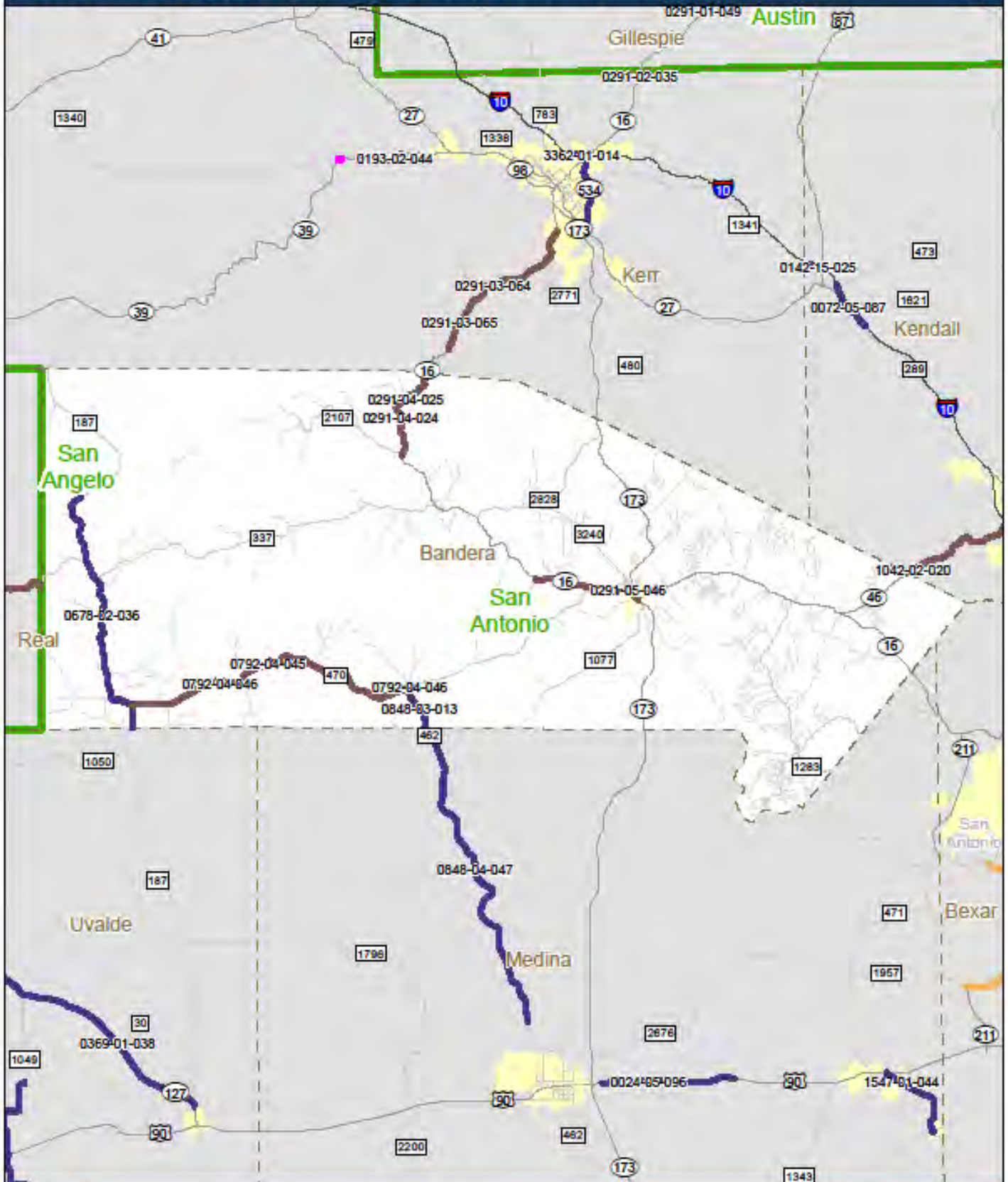


2015 Planned Projects - San Antonio District, Atascosa County


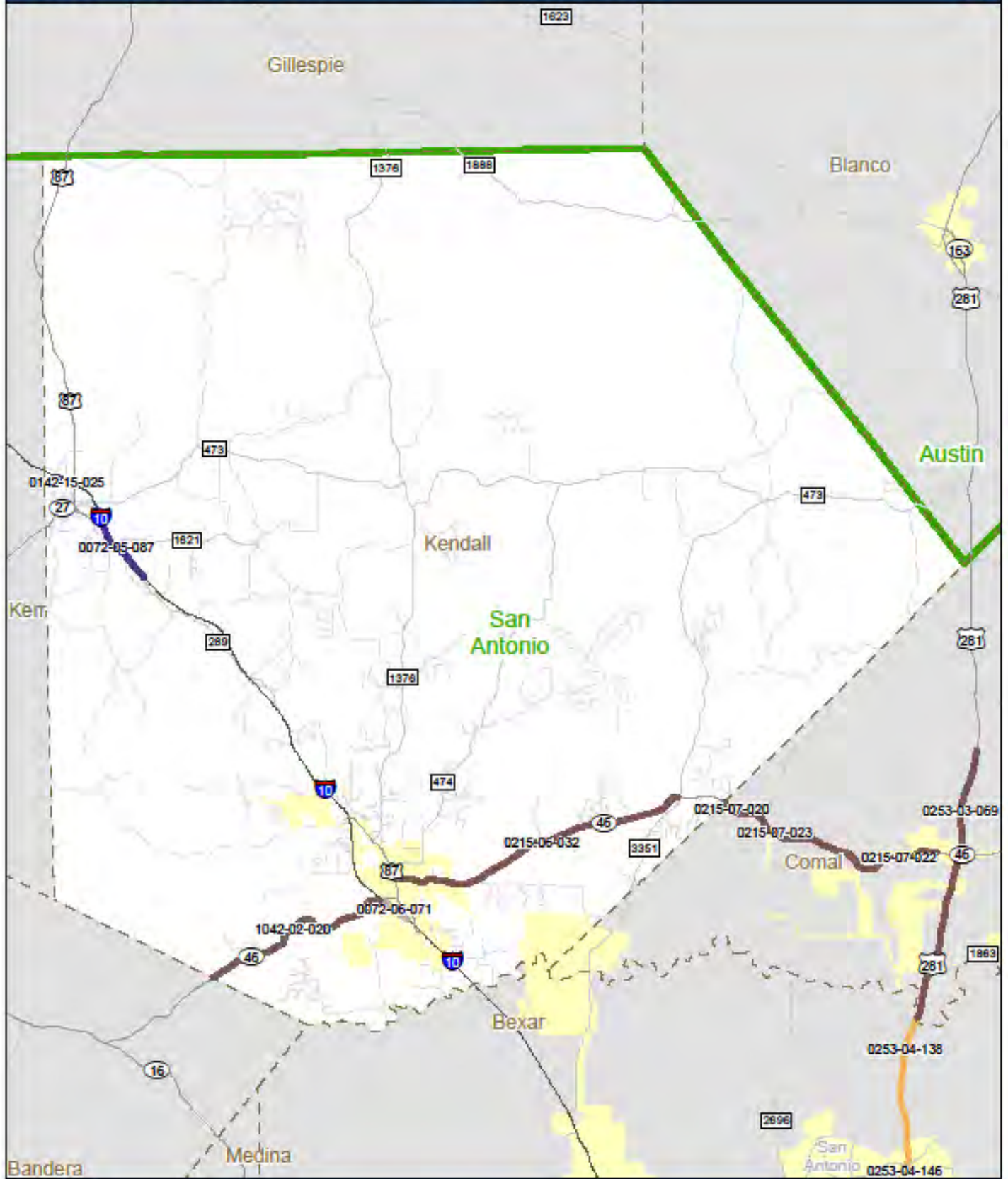


0 3 6 Miles

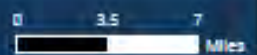
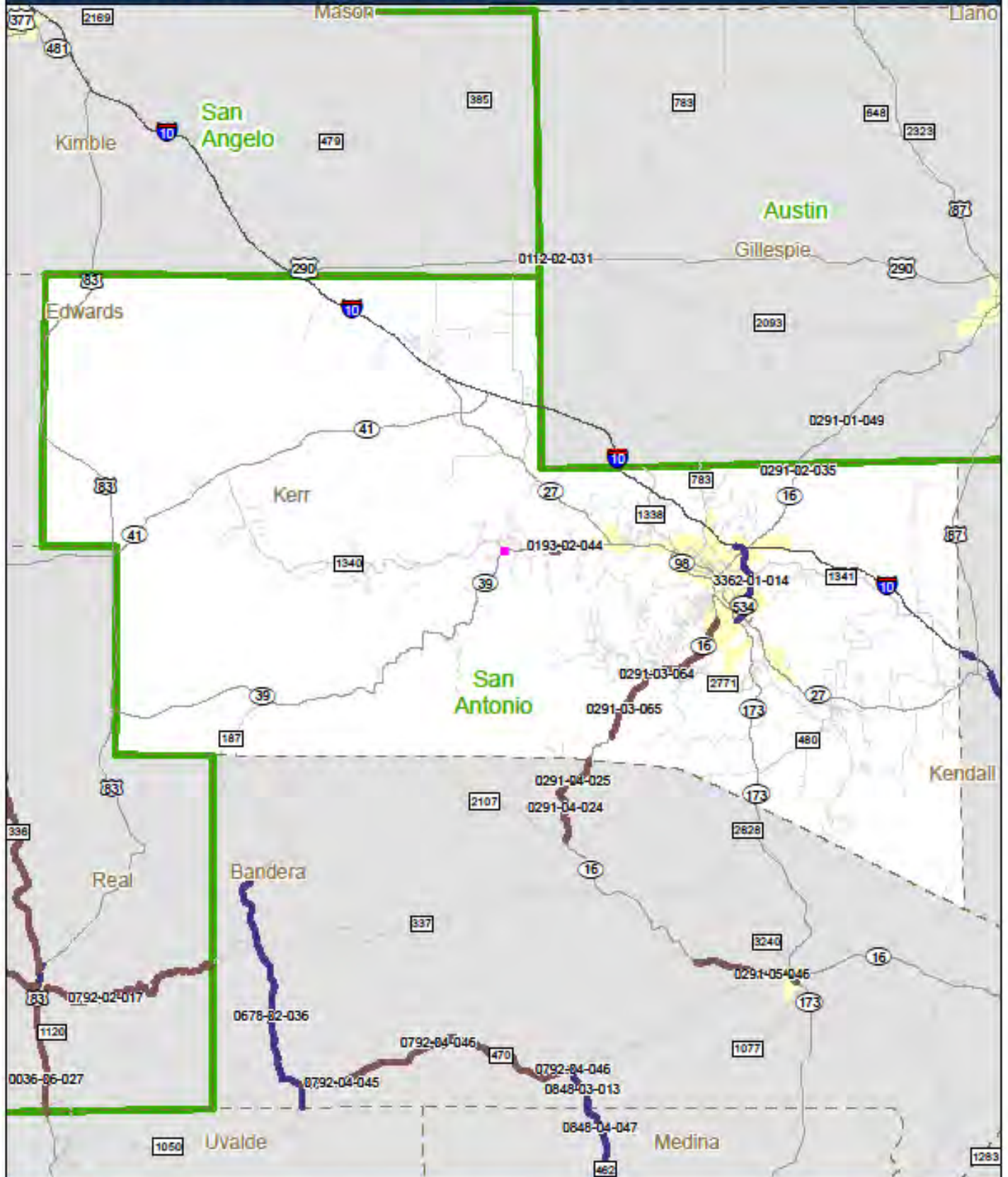
2015 Planned Projects - San Antonio District, Bandera County



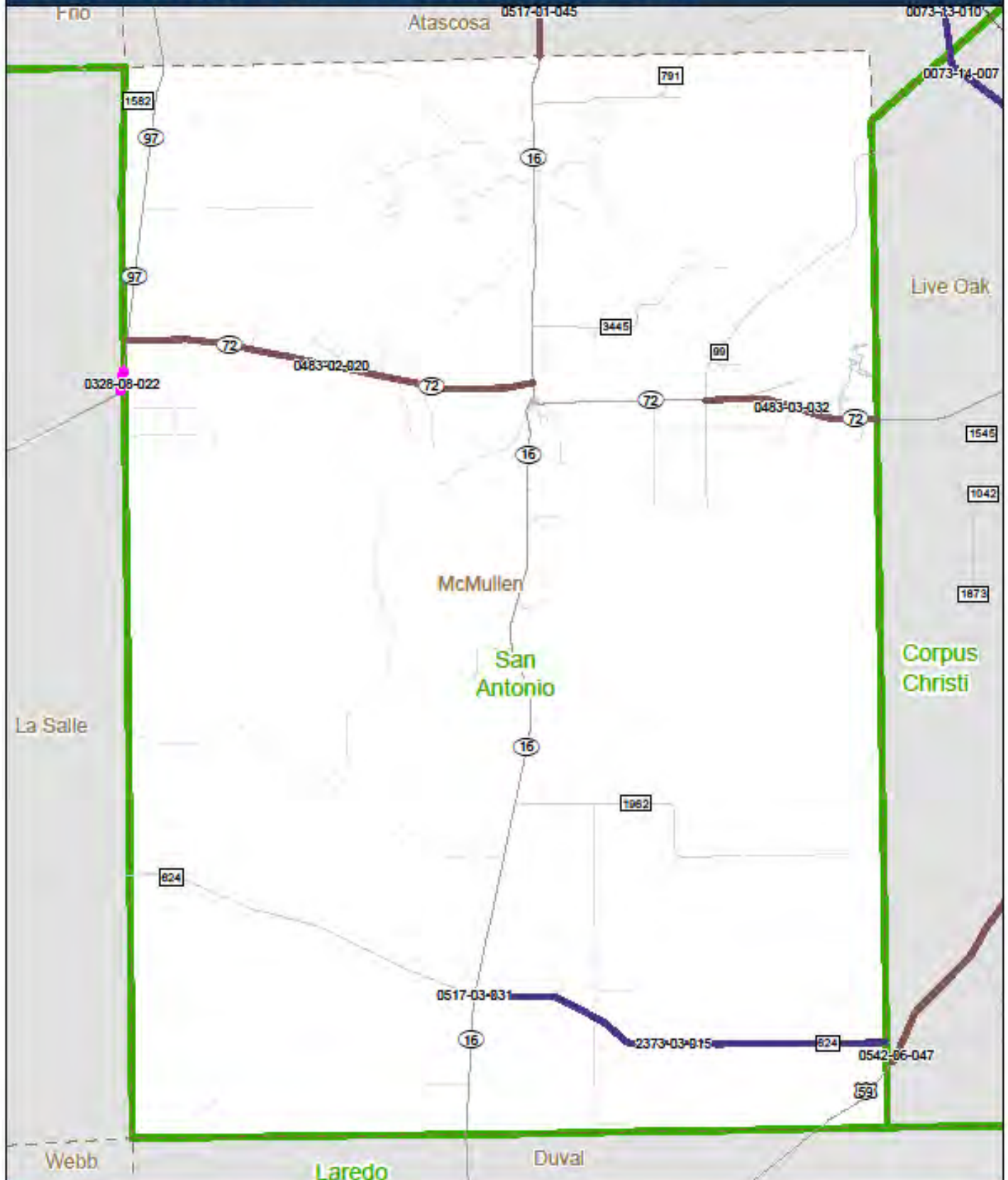
2015 Planned Projects - San Antonio District, Kendall County




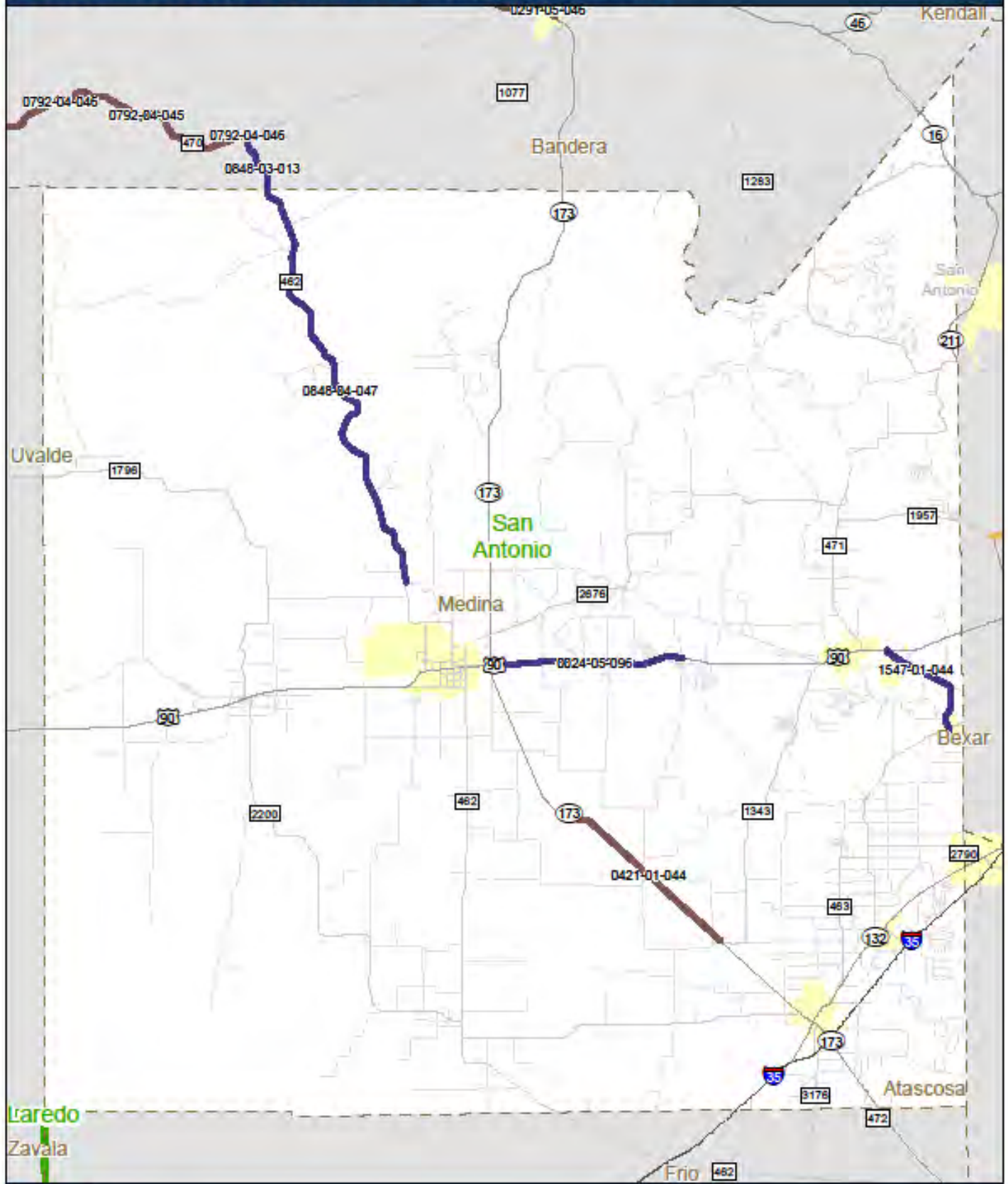
2015 Planned Projects - San Antonio District, Kerr County



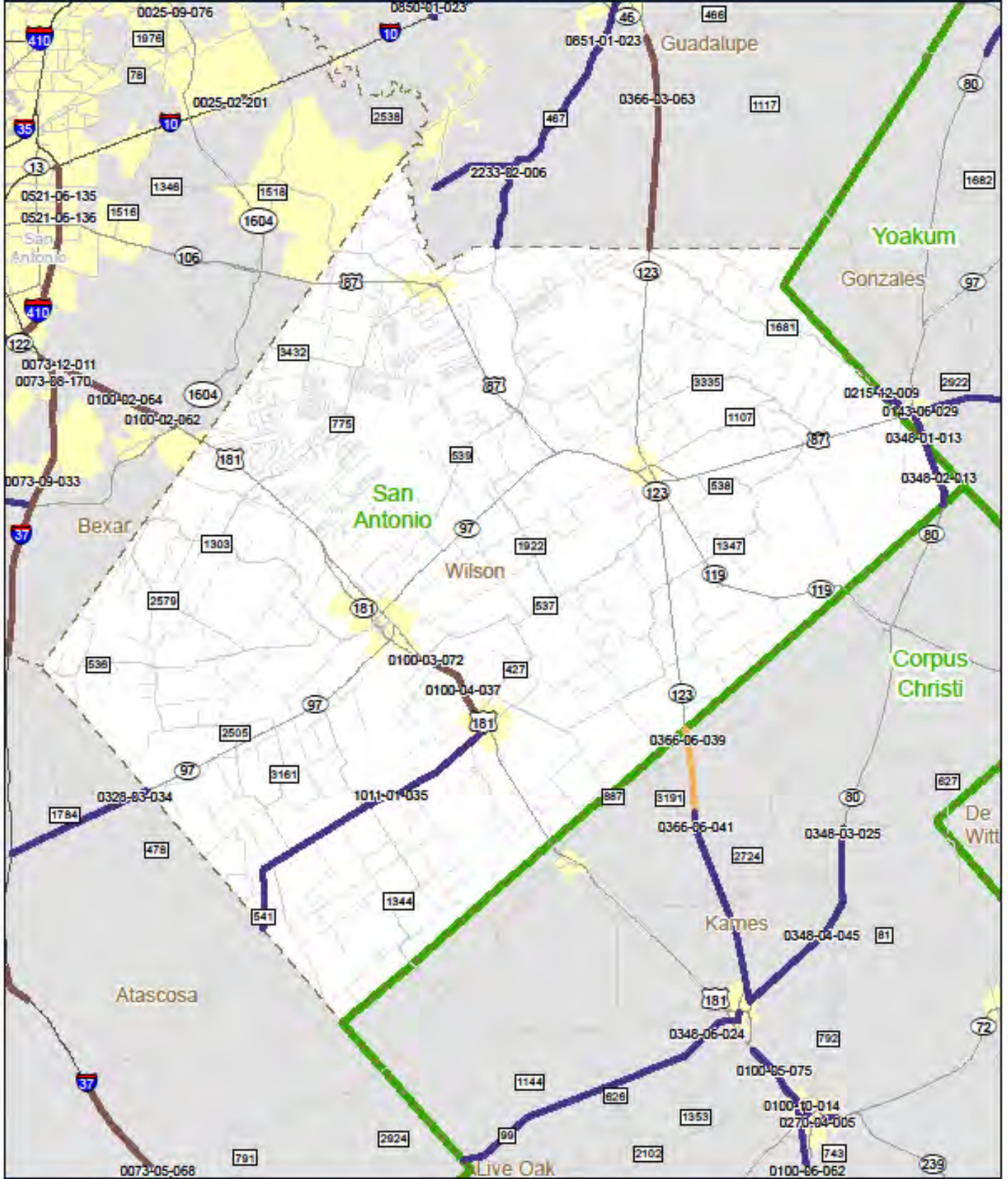
2015 Planned Projects - San Antonio District, McMullen County



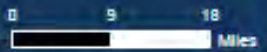
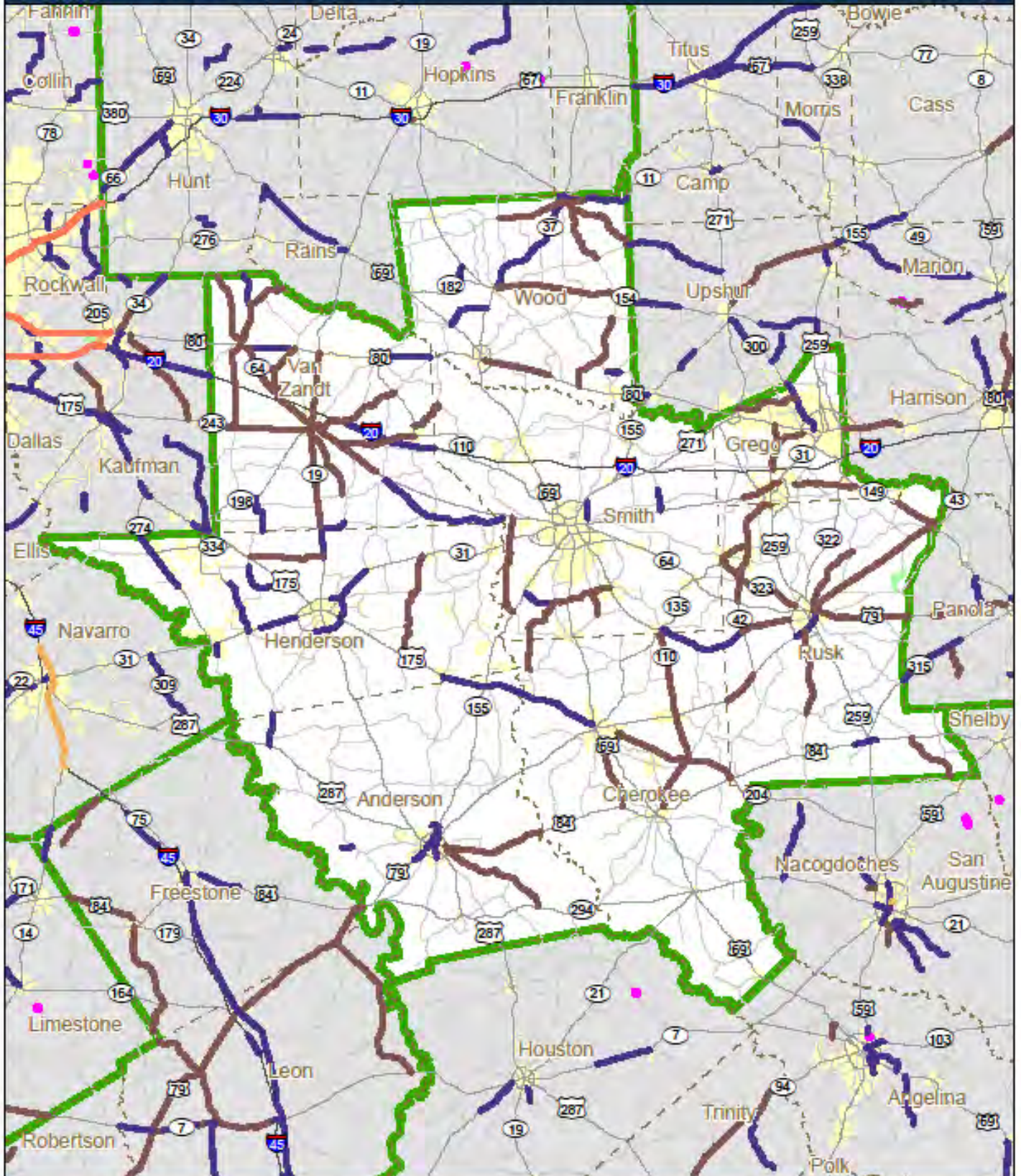
2015 Planned Projects - San Antonio District, Medina County



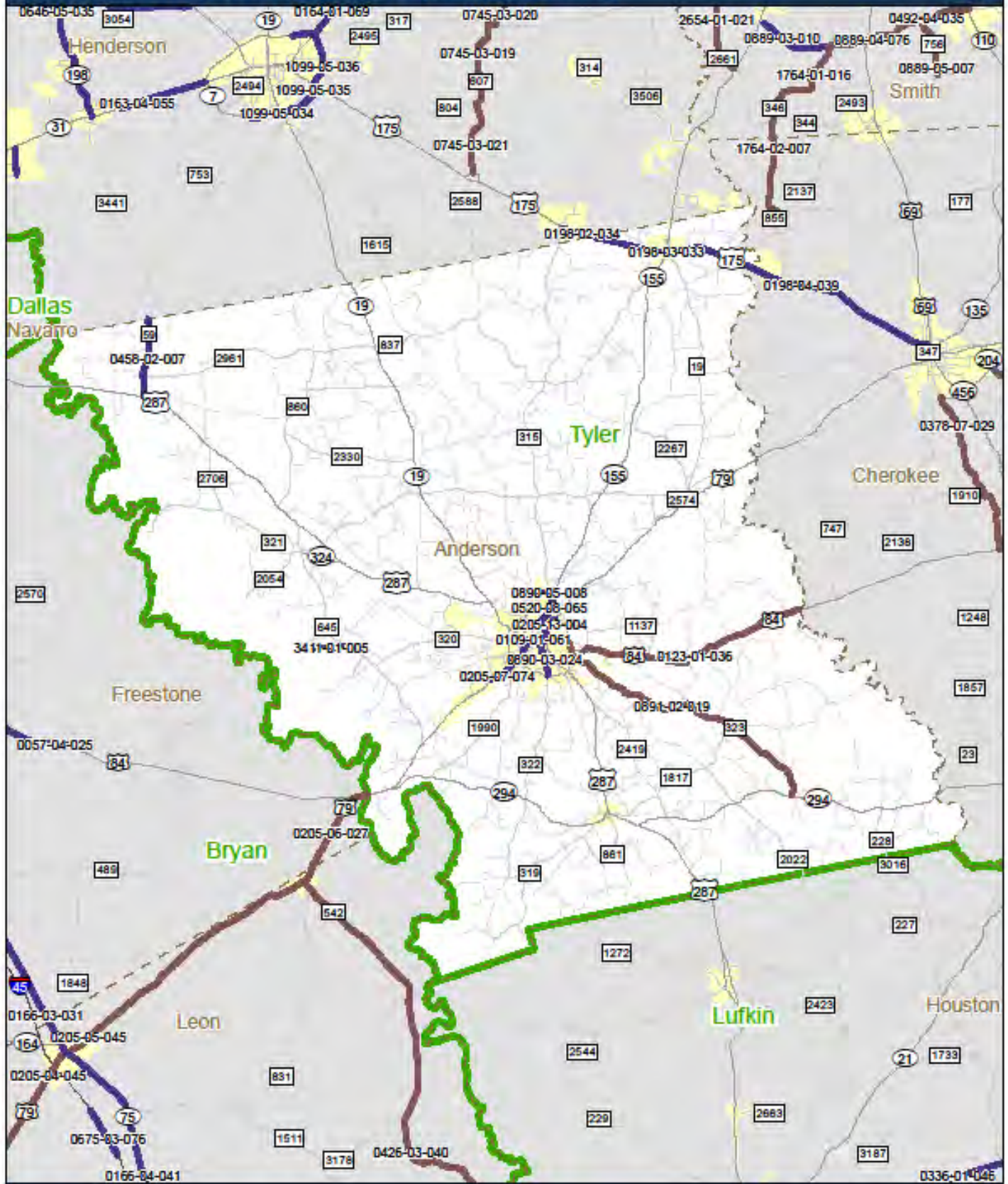
2015 Planned Projects - San Antonio District, Wilson County



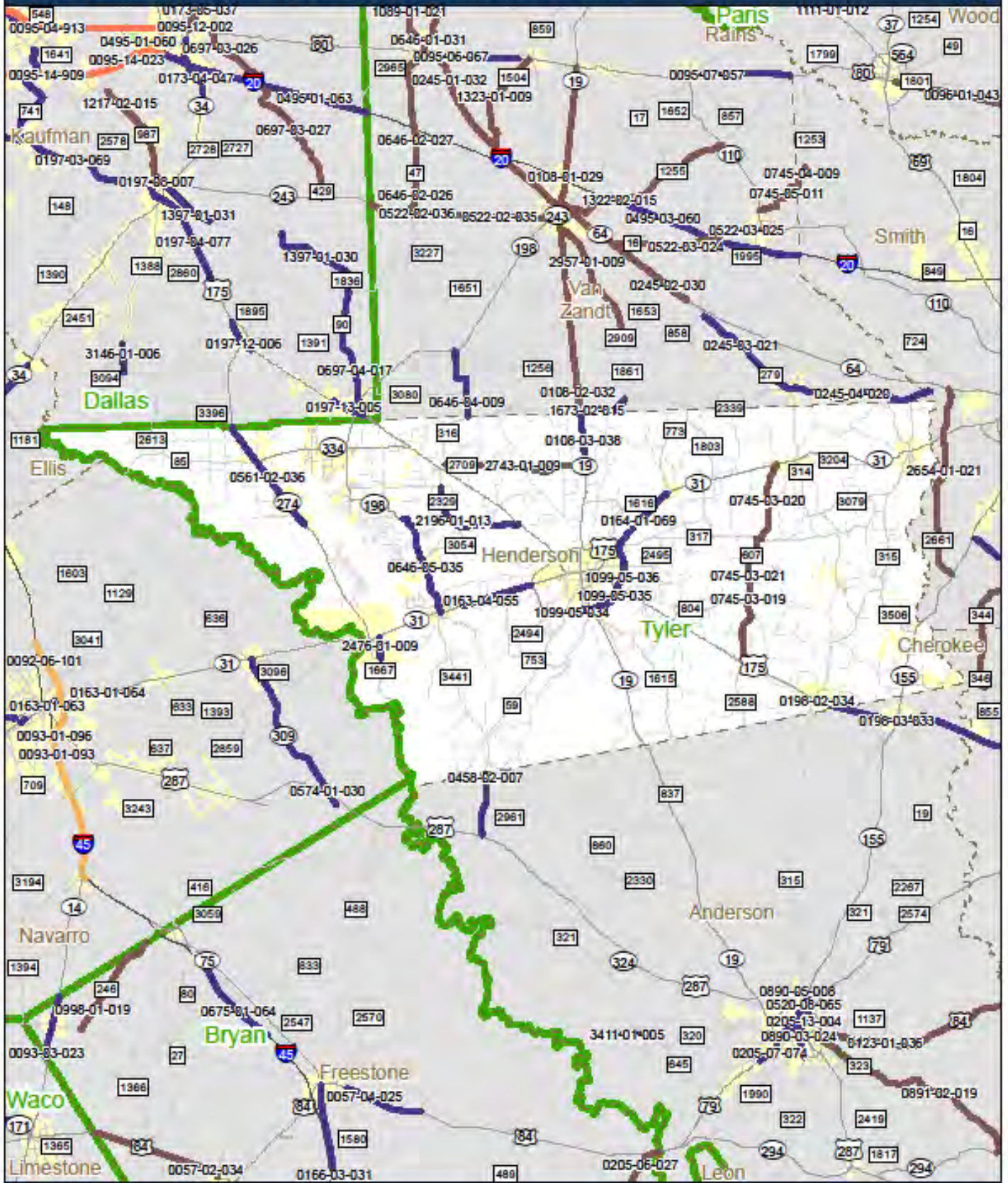
2015 Planned Projects - Tyler District



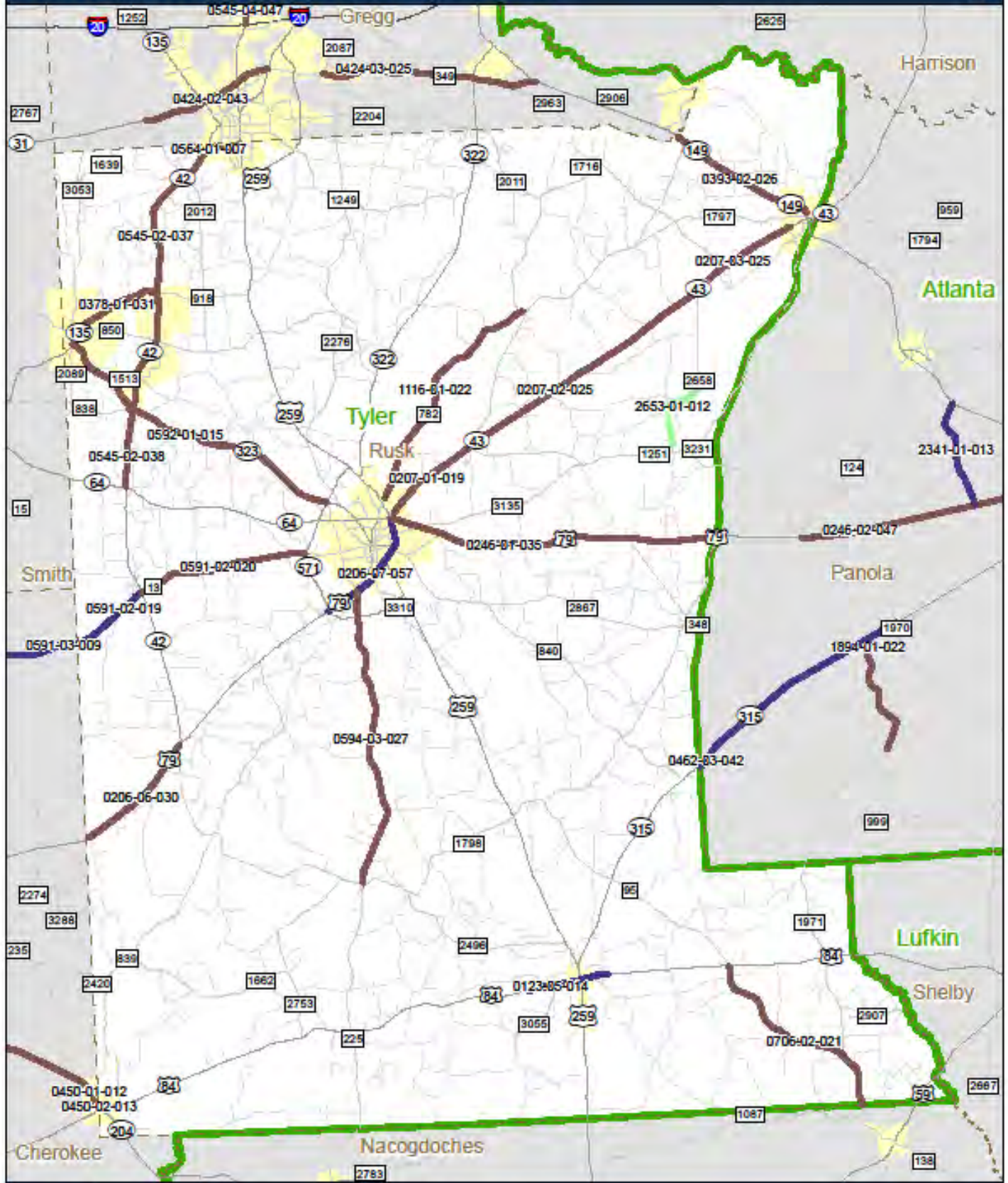
2015 Planned Projects - Tyler District, Anderson County



2015 Planned Projects - Tyler District, Henderson County


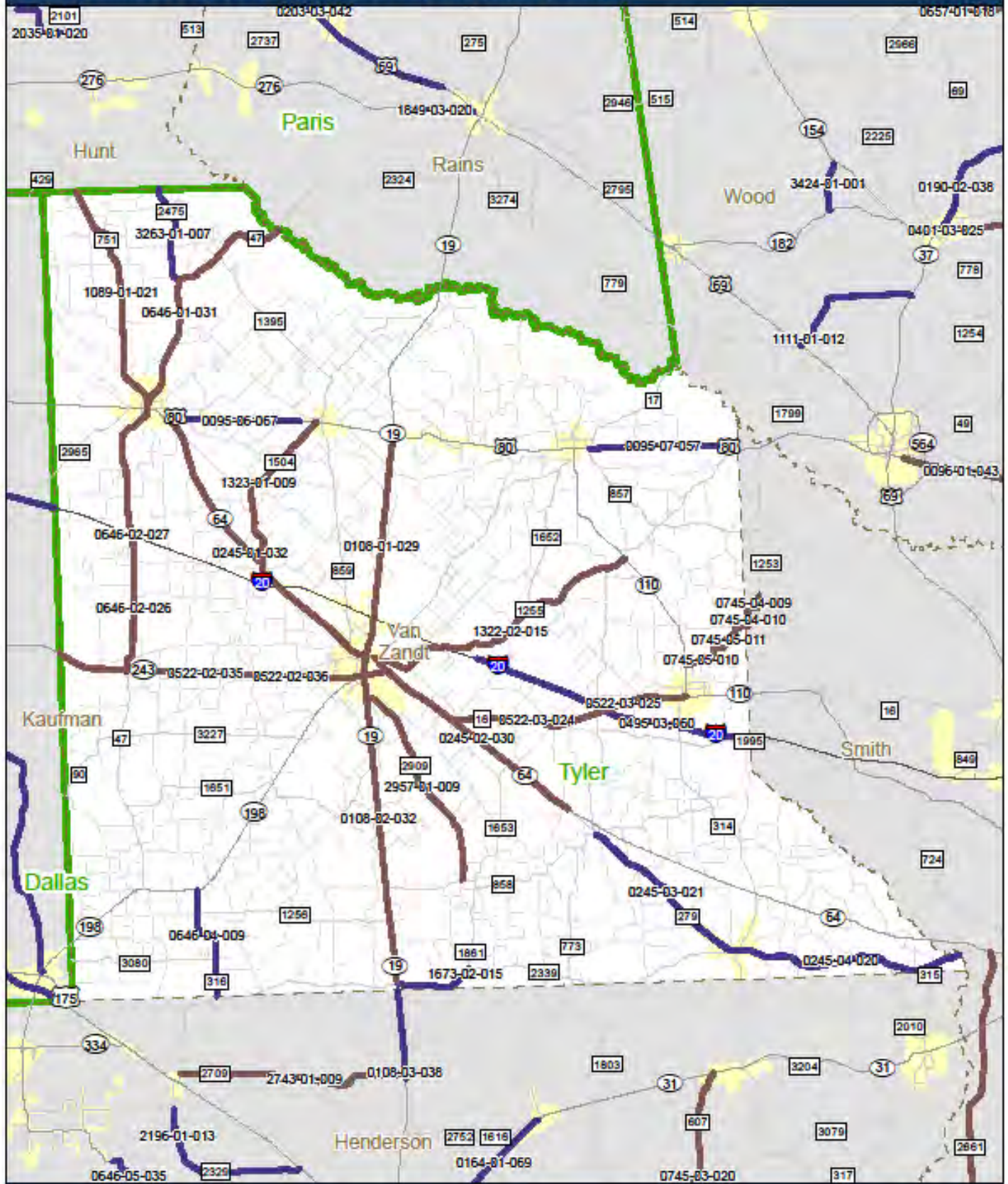


2015 Planned Projects - Tyler District, Rusk County


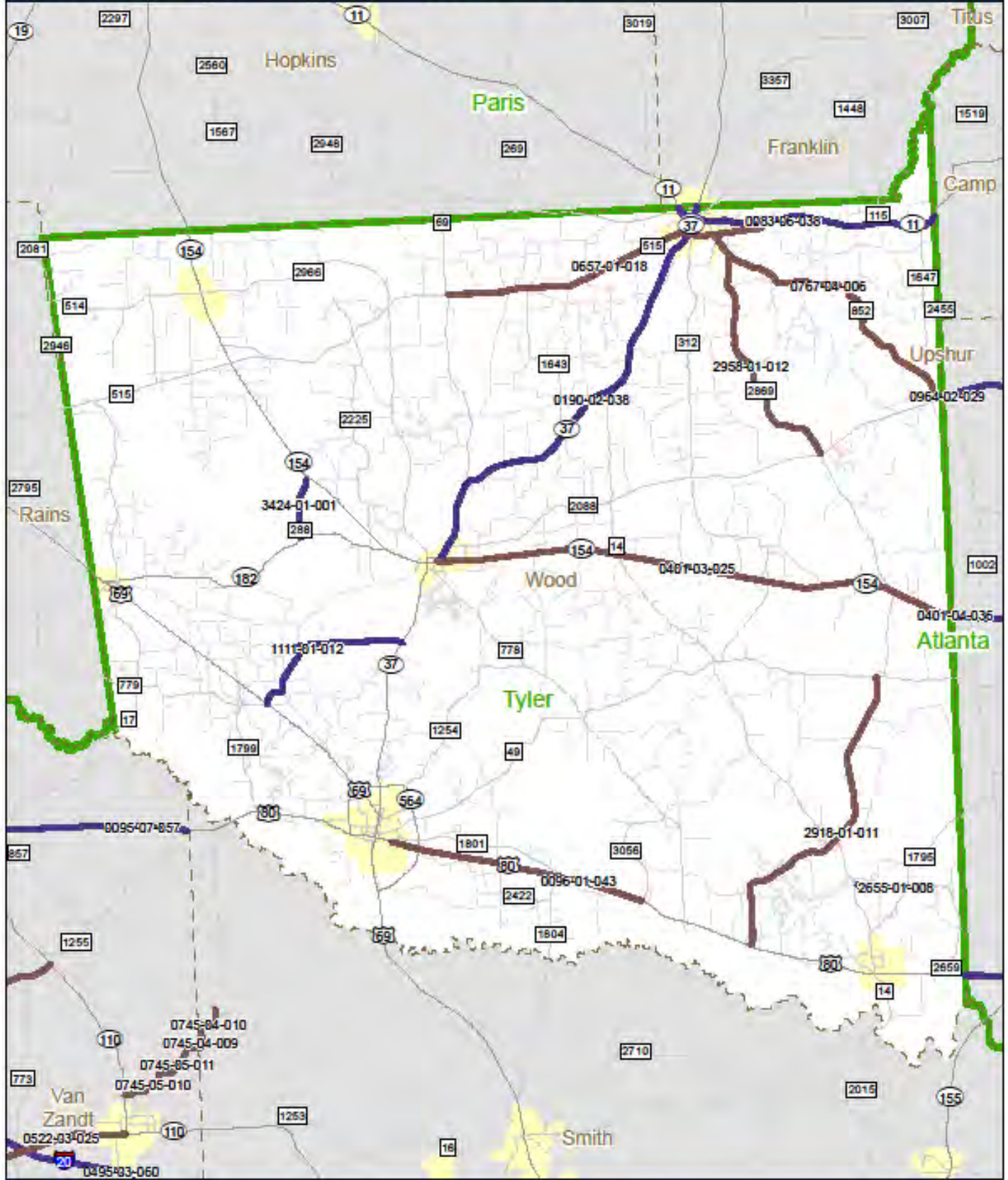


0 2.5 5 Miles

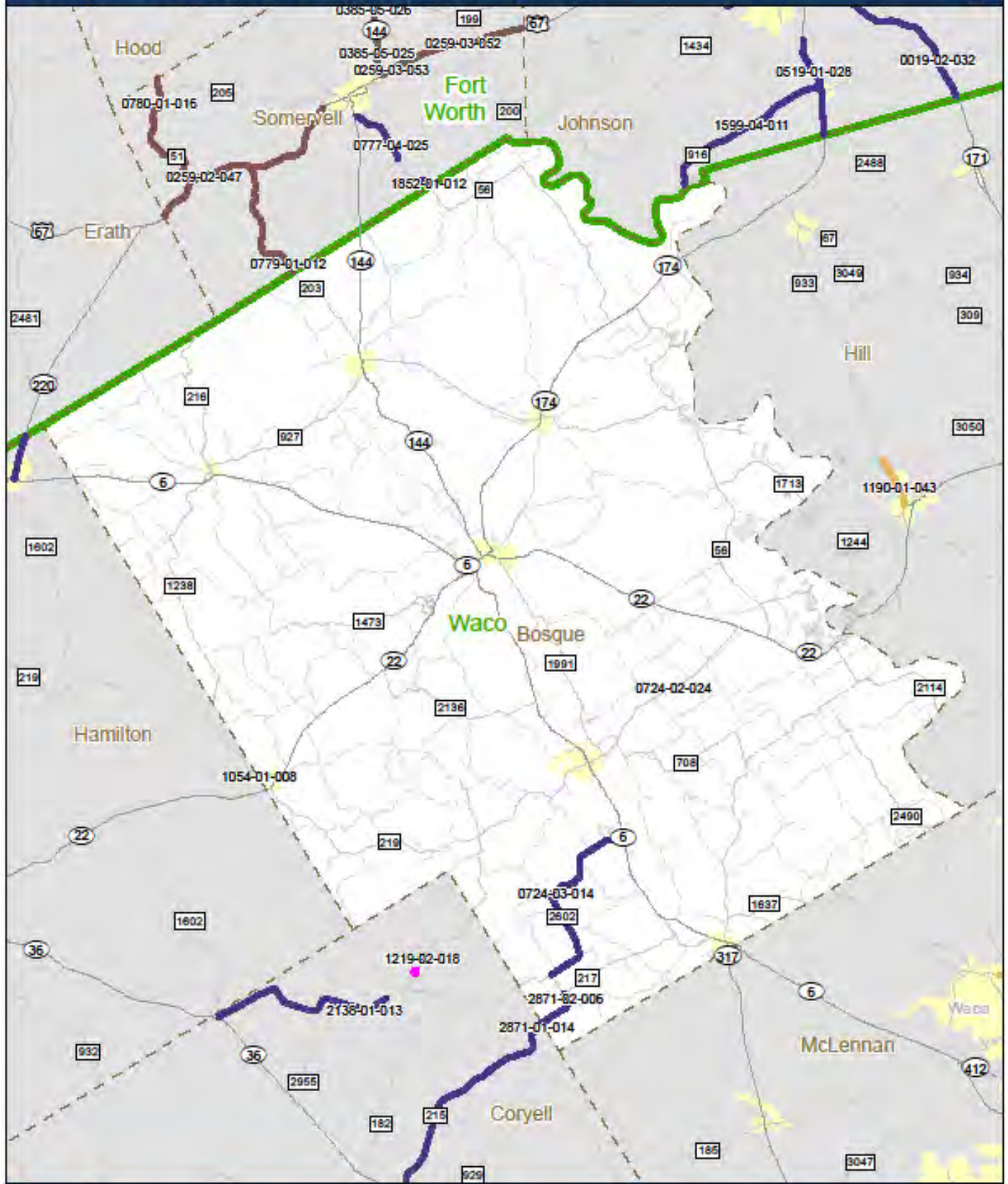
2015 Planned Projects - Tyler District, Van Zandt County



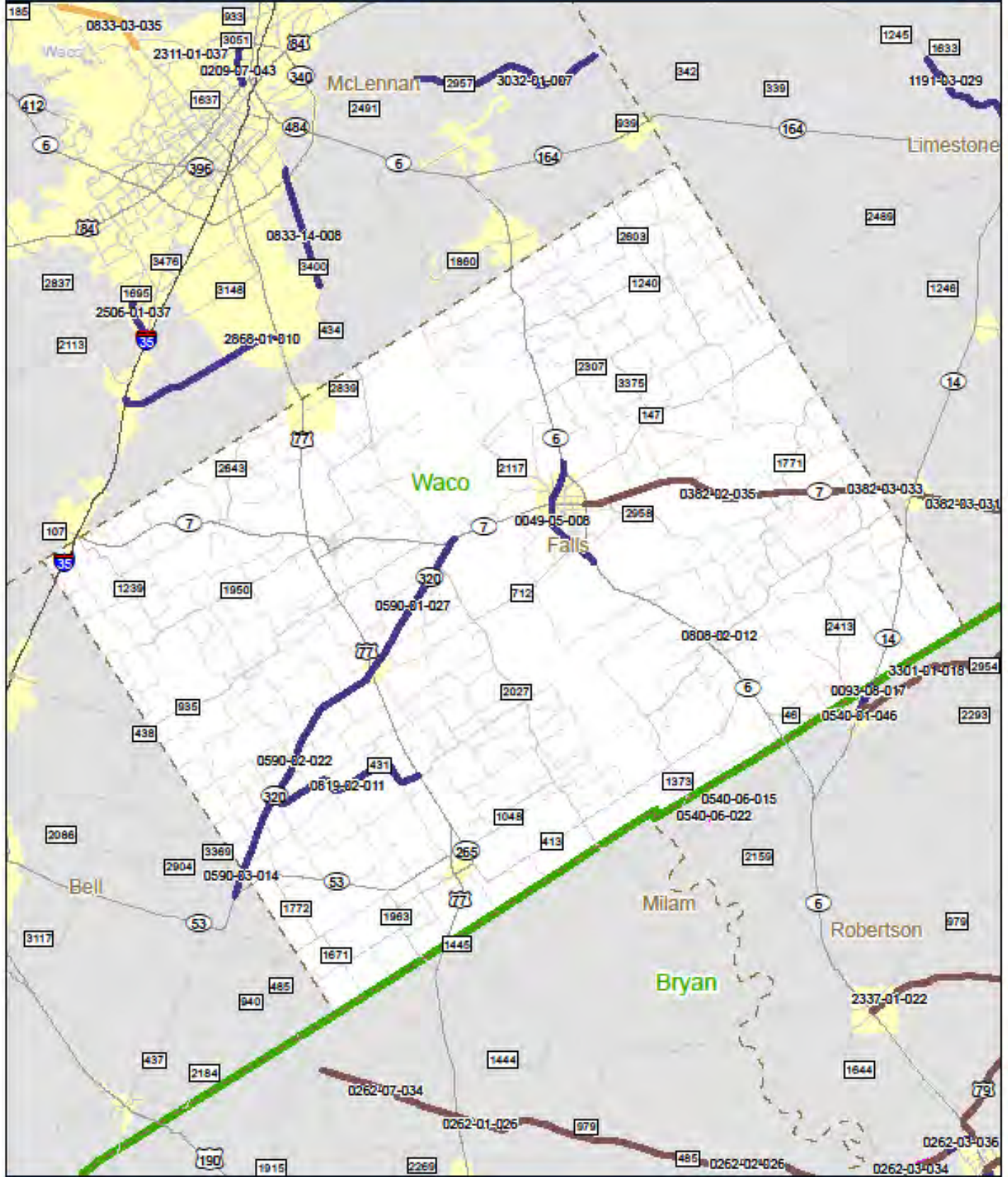
2015 Planned Projects - Tyler District, Wood County



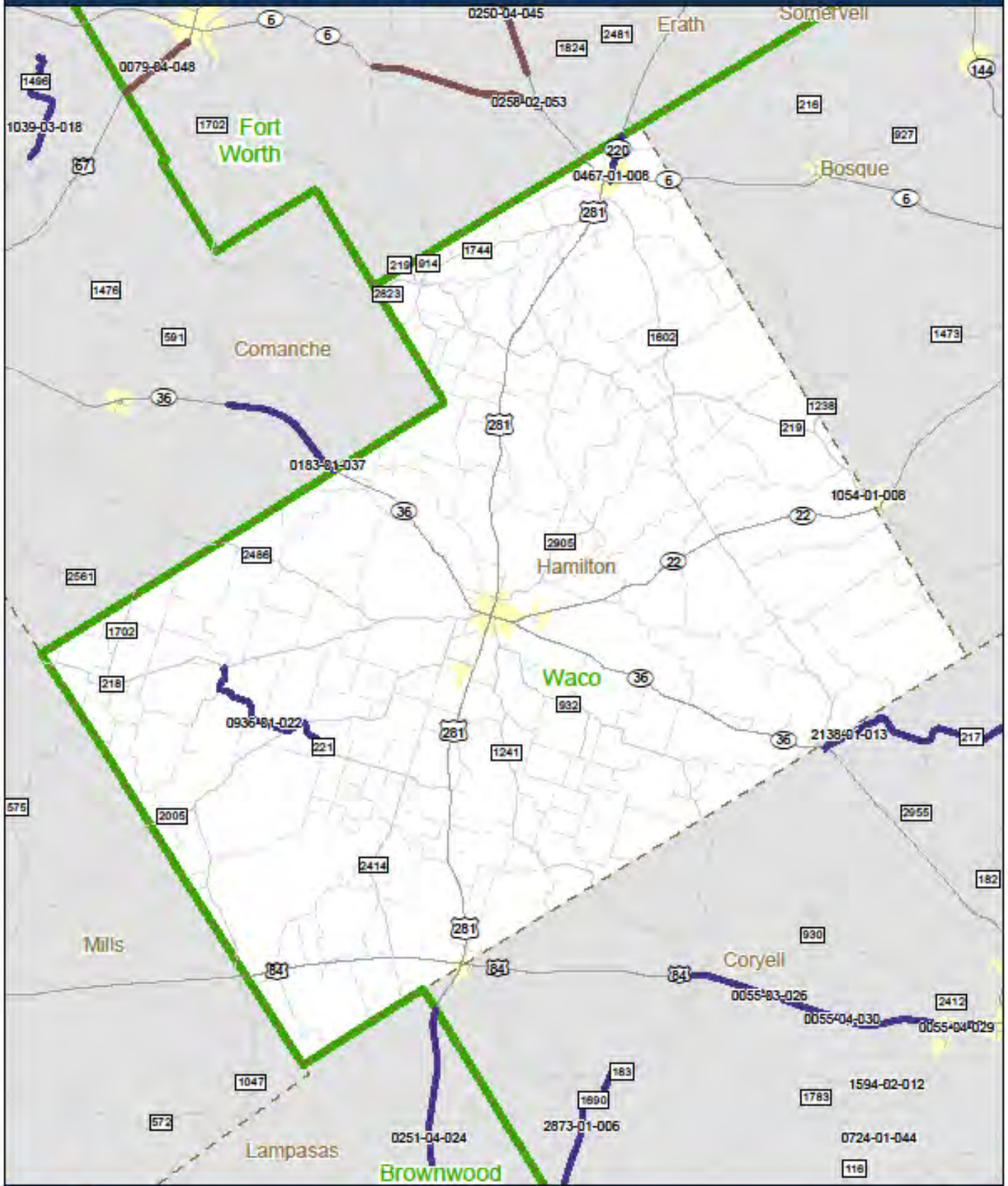
2015 Planned Projects - Waco District, Bosque County



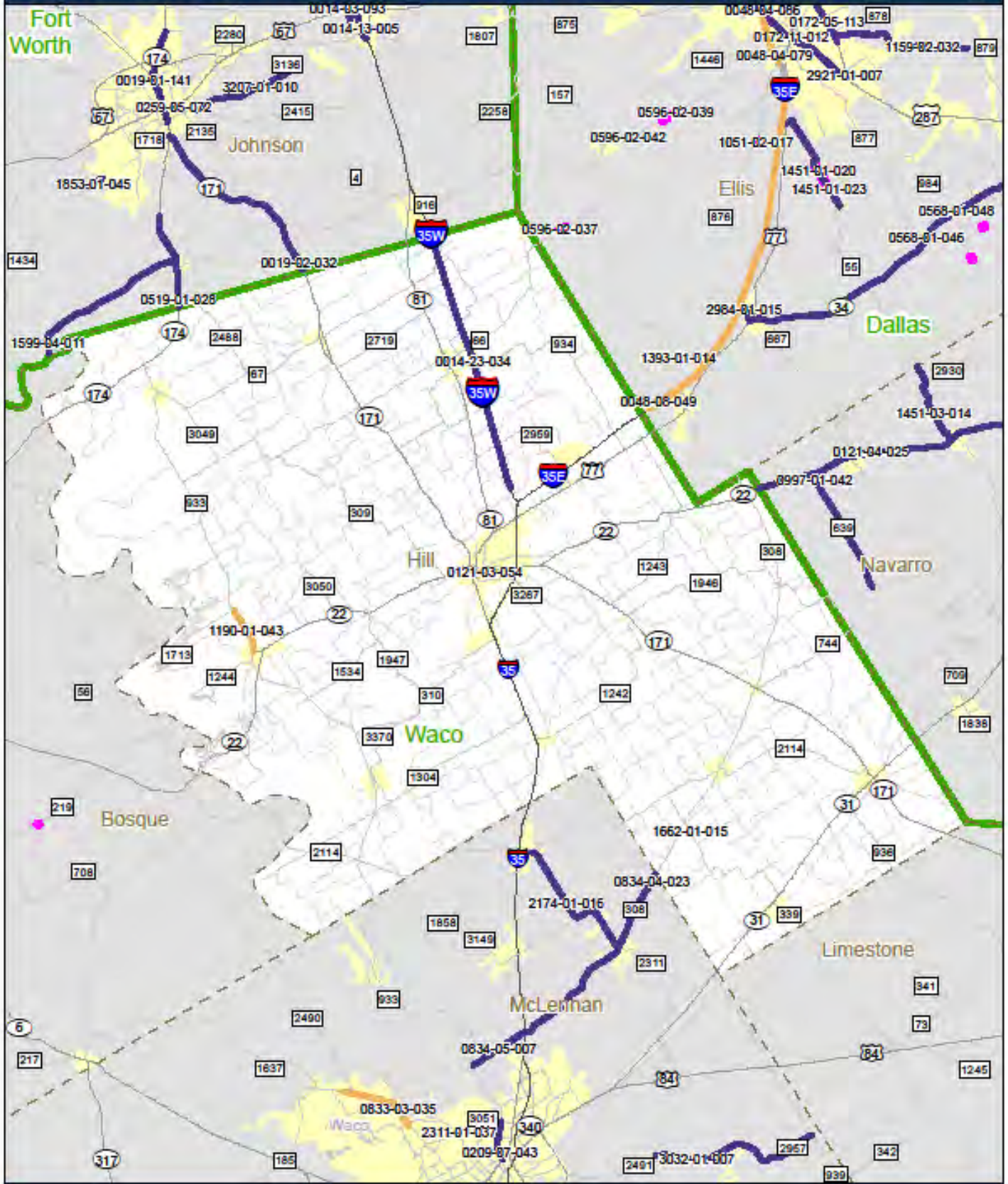
2015 Planned Projects - Waco District, Falls County



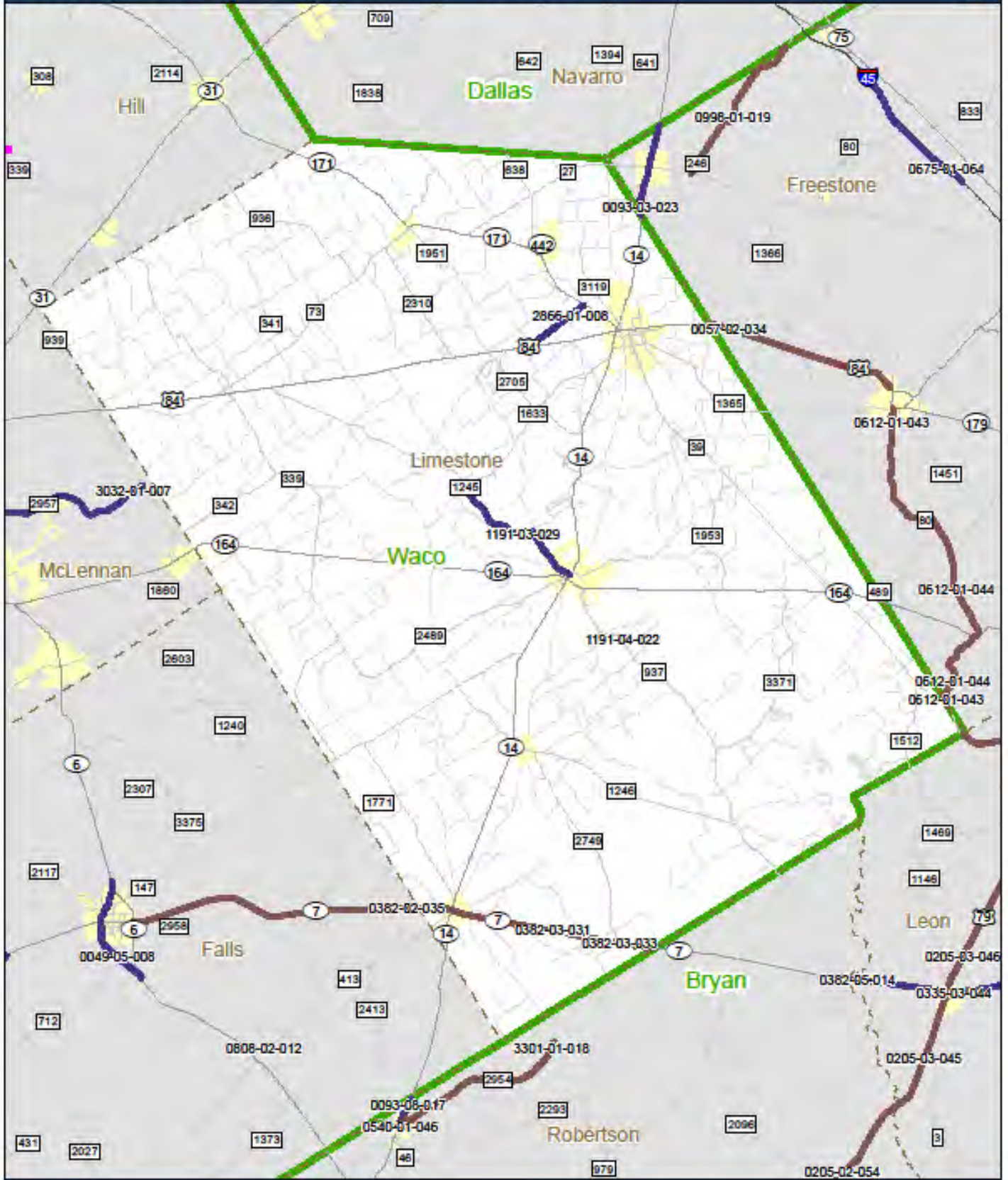
2015 Planned Projects - Waco District, Hamilton County



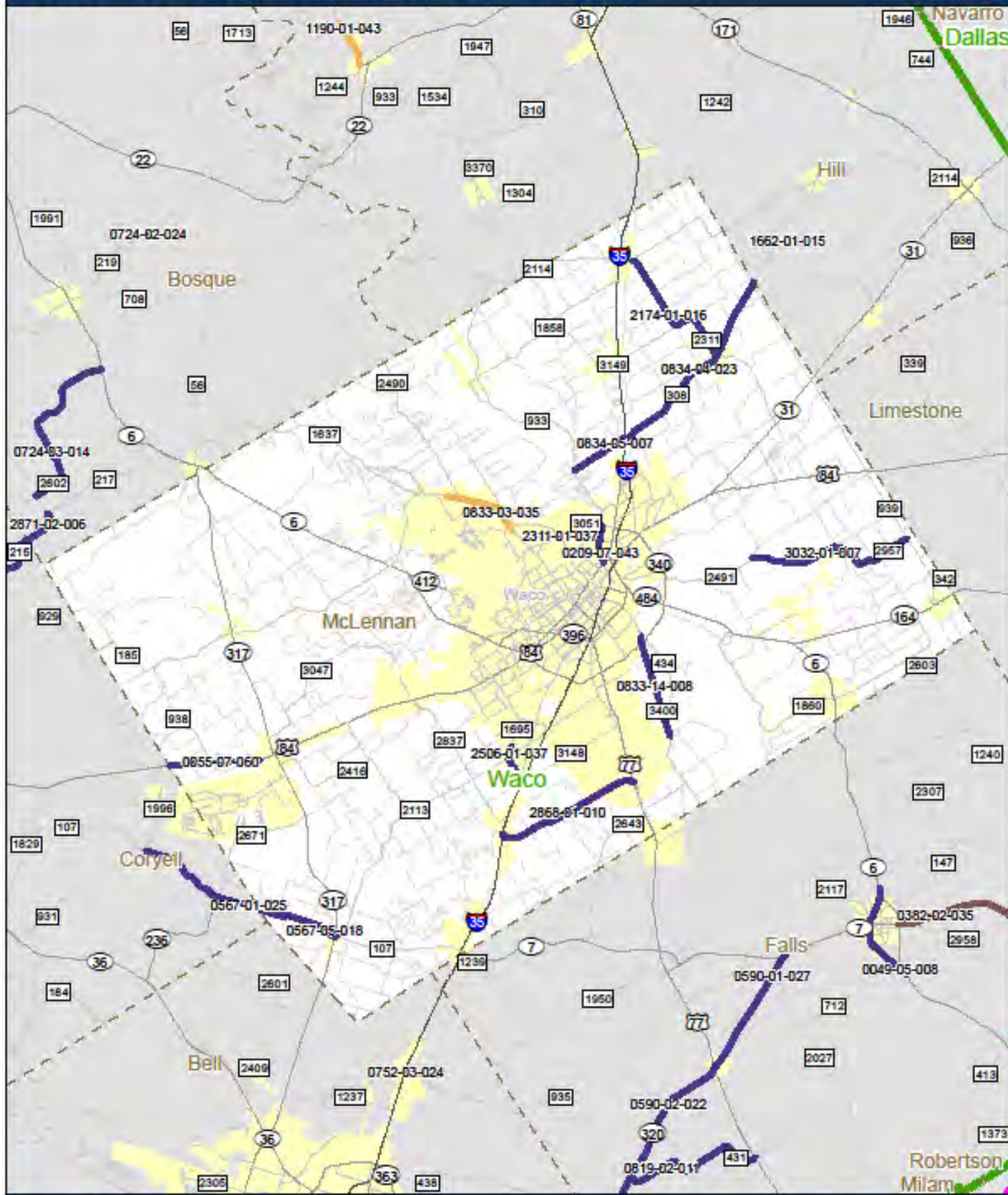
2015 Planned Projects - Waco District, Hill County



2015 Planned Projects - Waco District, Limestone County


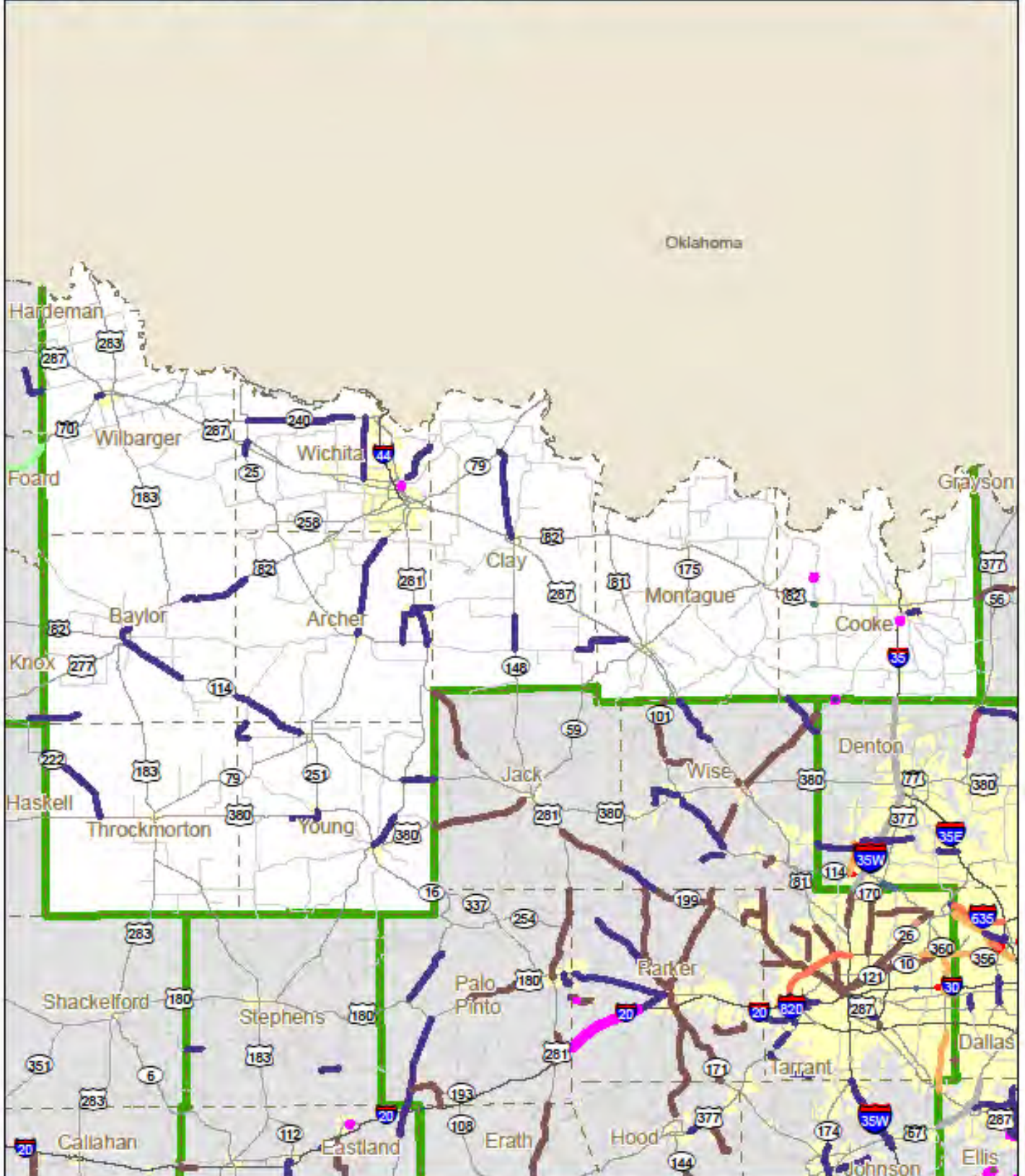


2015 Planned Projects - Waco District, McLennan County

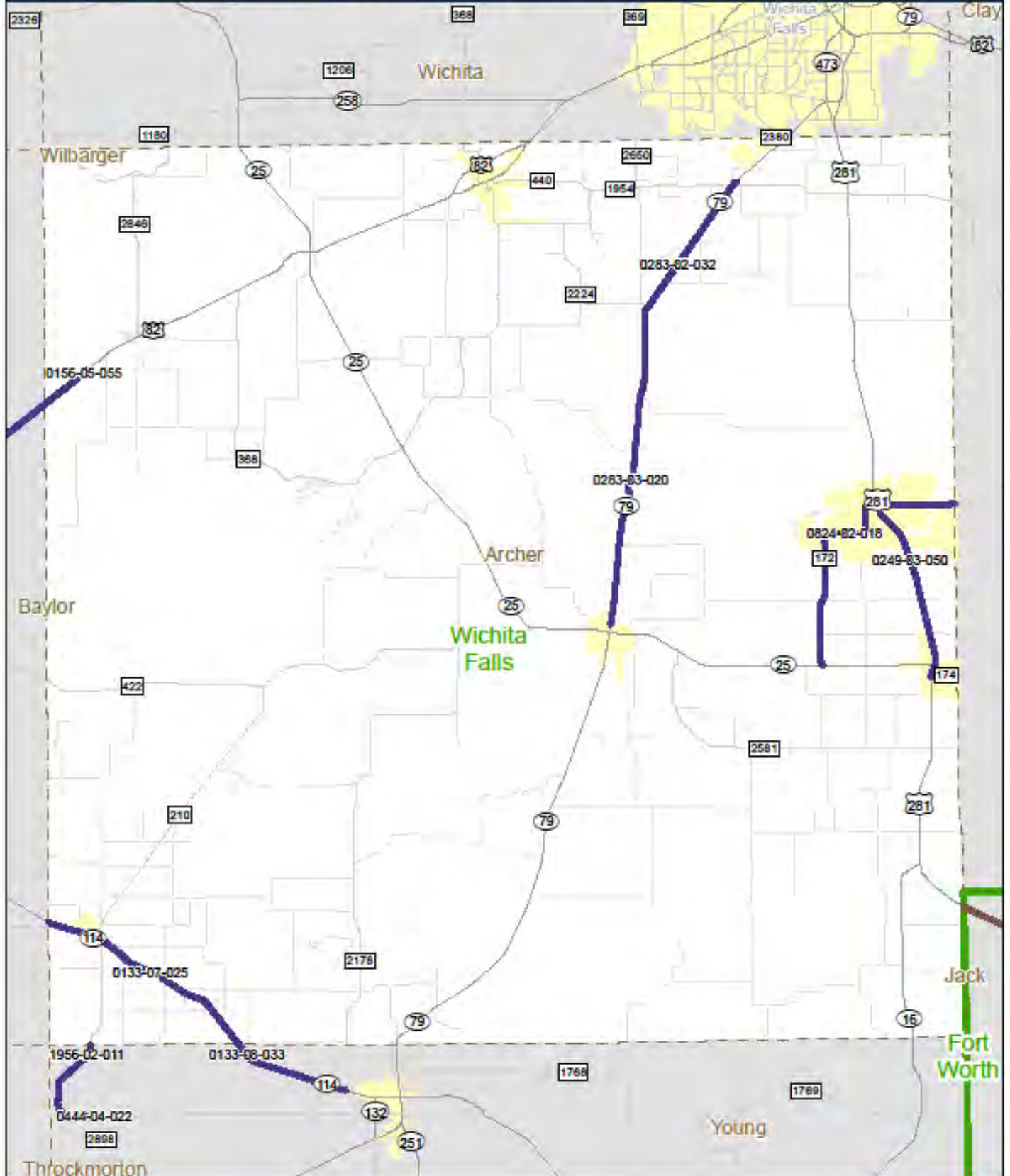


0 3.5 7 Miles


2015 Planned Projects - Wichita Falls District



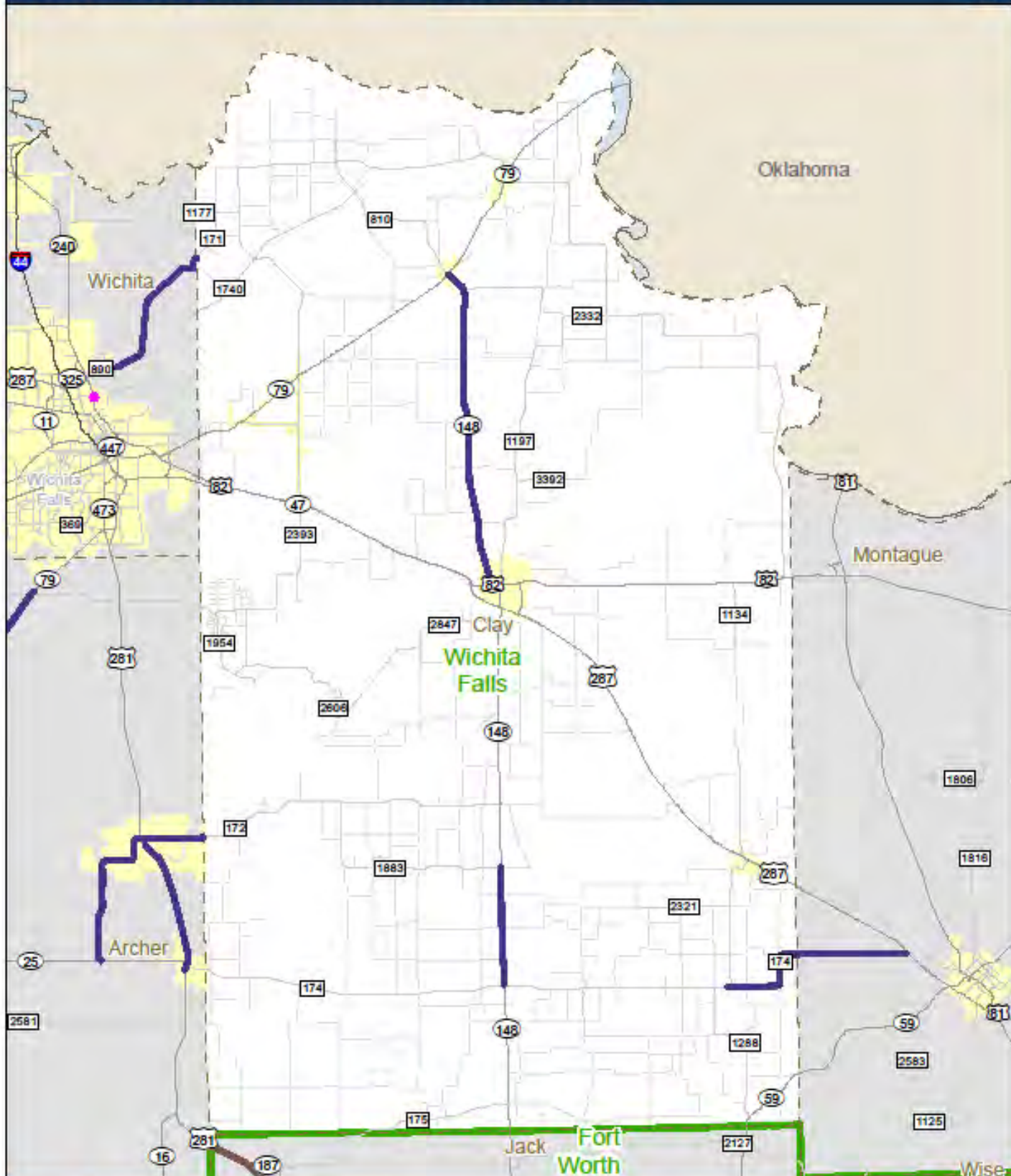
2015 Planned Projects - Wichita Falls District, Archer County



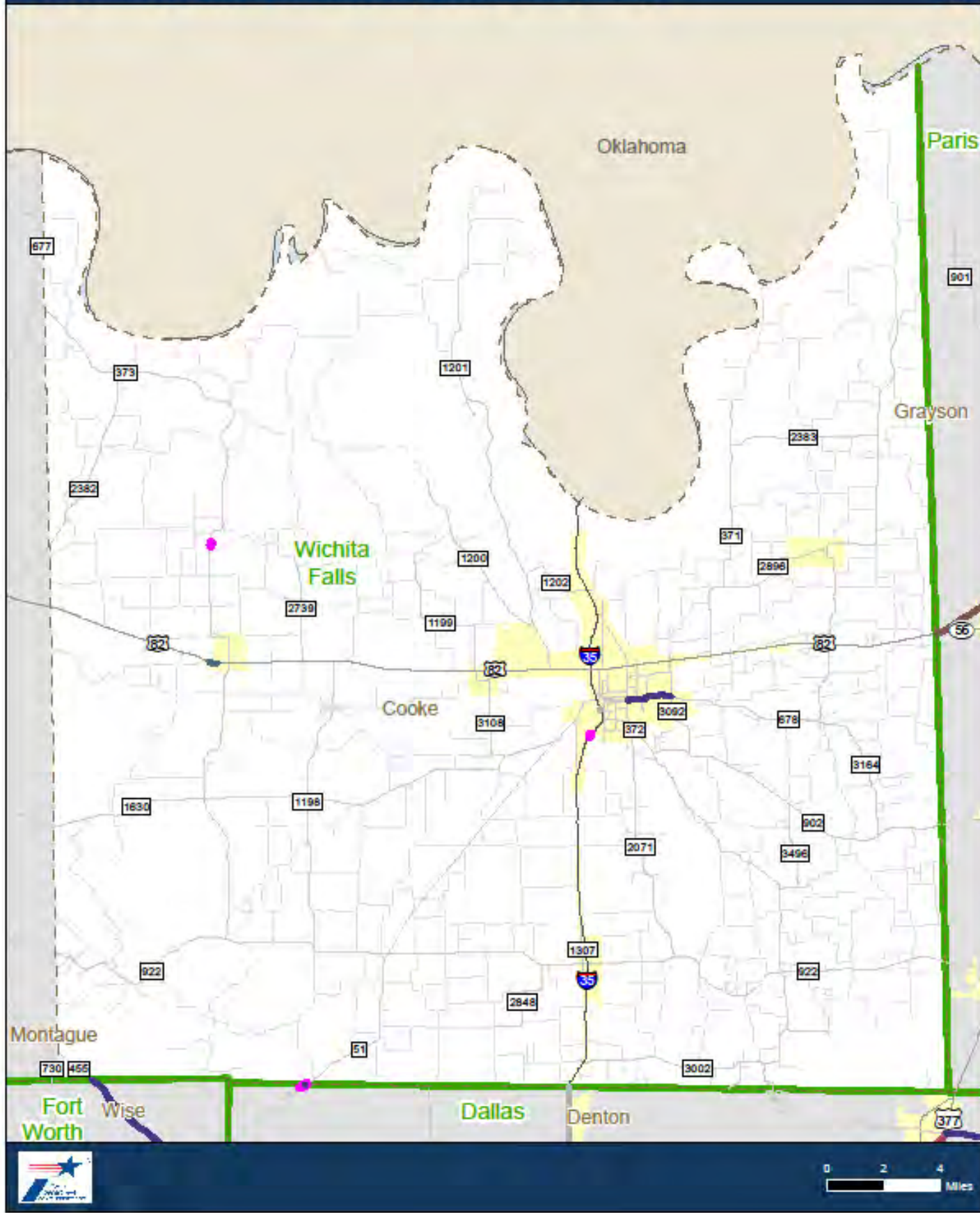
2015 Planned Projects - Wichita Falls District, Baylor County



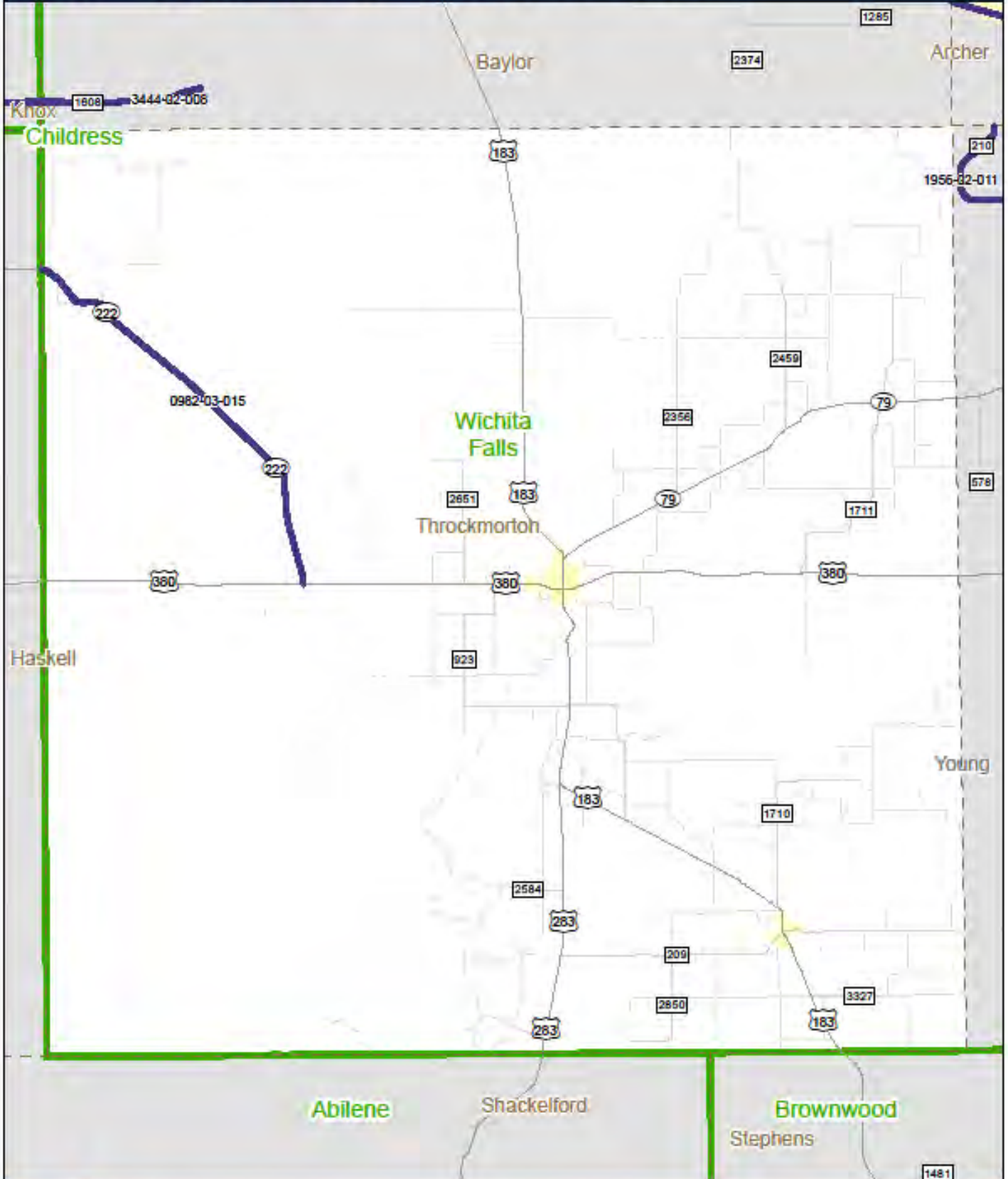
2015 Planned Projects - Wichita Falls District, Clay County




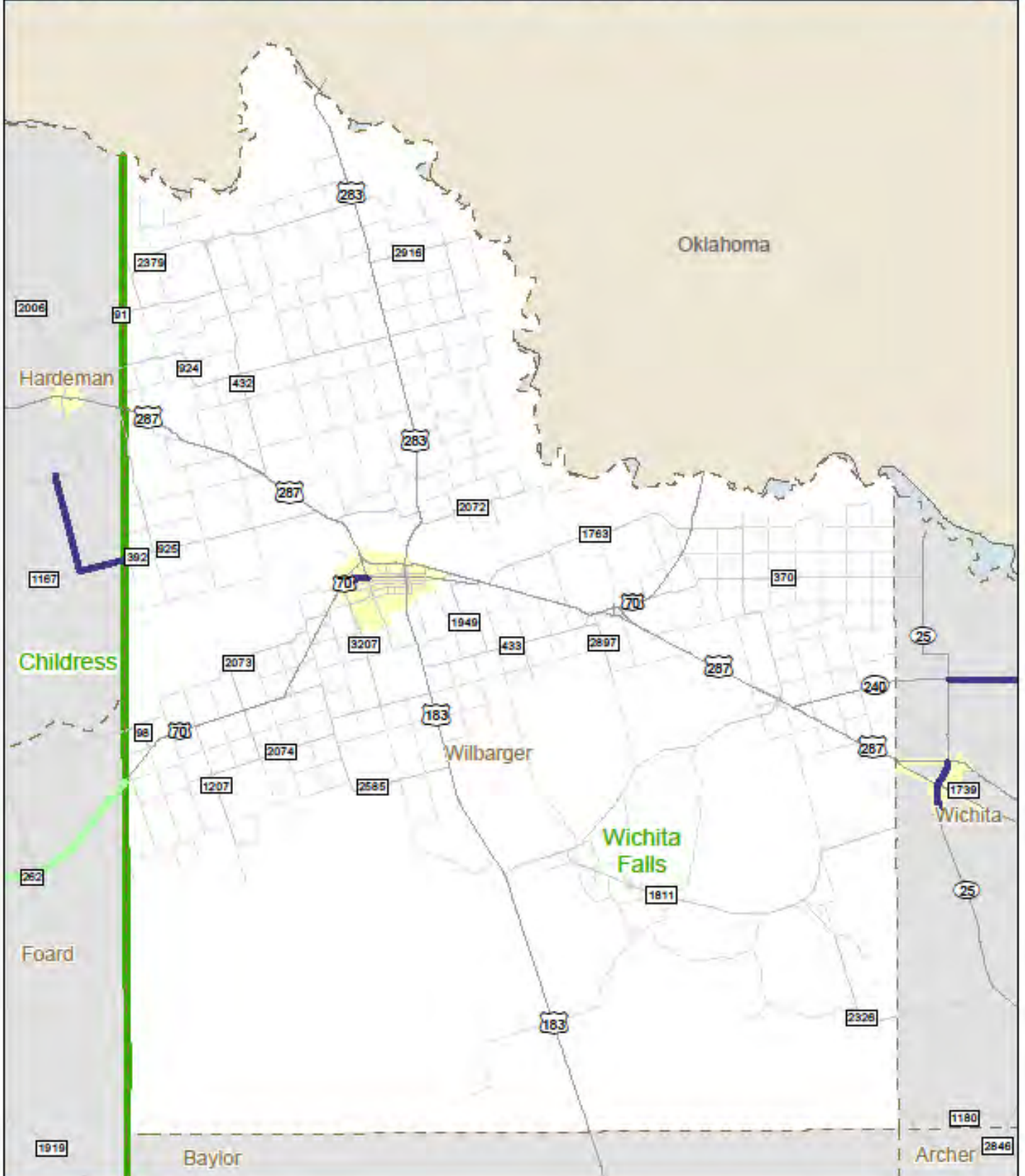
2015 Planned Projects - Wichita Falls District, Cooke County



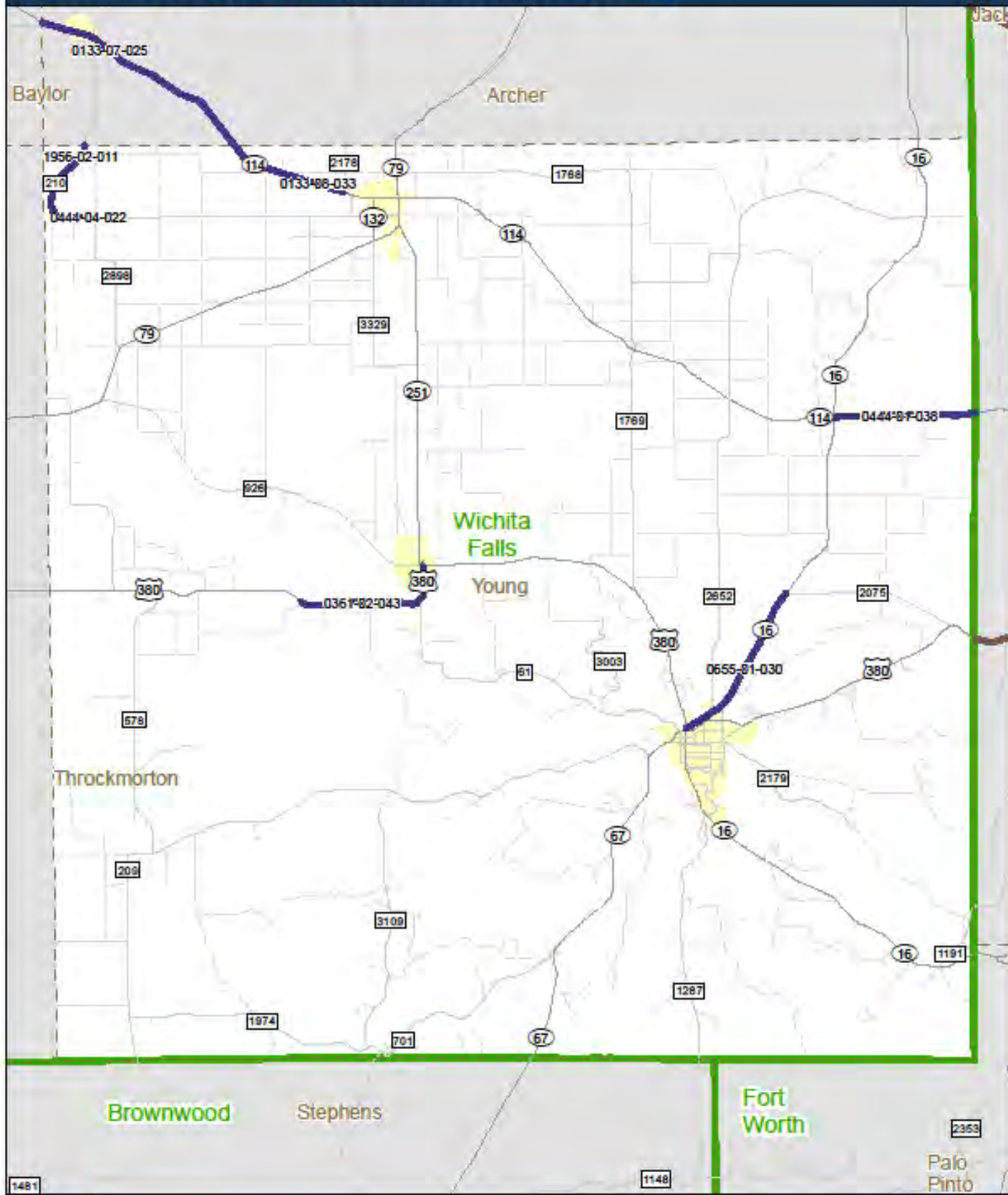
2015 Planned Projects - Wichita Falls District, Throckmorton County



2015 Planned Projects - Wichita Falls District, Wilbarger County



2015 Planned Projects - Wichita Falls District, Young County



0133-07-025

1956-02-011

210

0444-04-022

114

2178

79

0133-08-033

1788

16

132

114

2898

3329

79

251

1789

16

114

0444-01-038

926

Wichita Falls

Young

0361-02-043

380

2652

16

2075

0655-01-030

380

579

Throckmorton

2179

209

67

16

3109

16

1191

1974

701

67

1287

Brownwood

Stephens

Fort Worth

2353

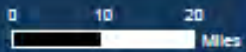
1481

1148

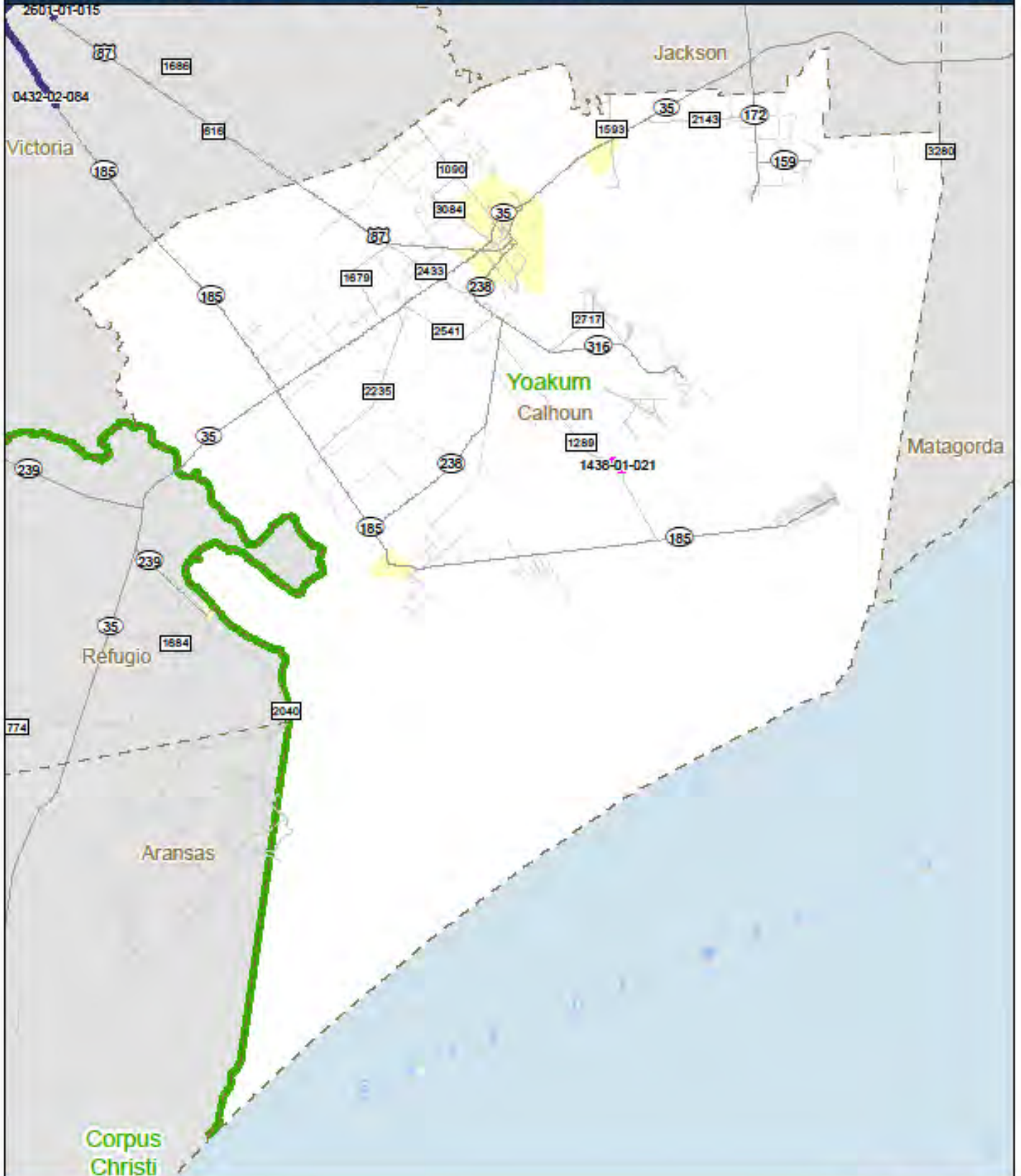
Palo Pinto




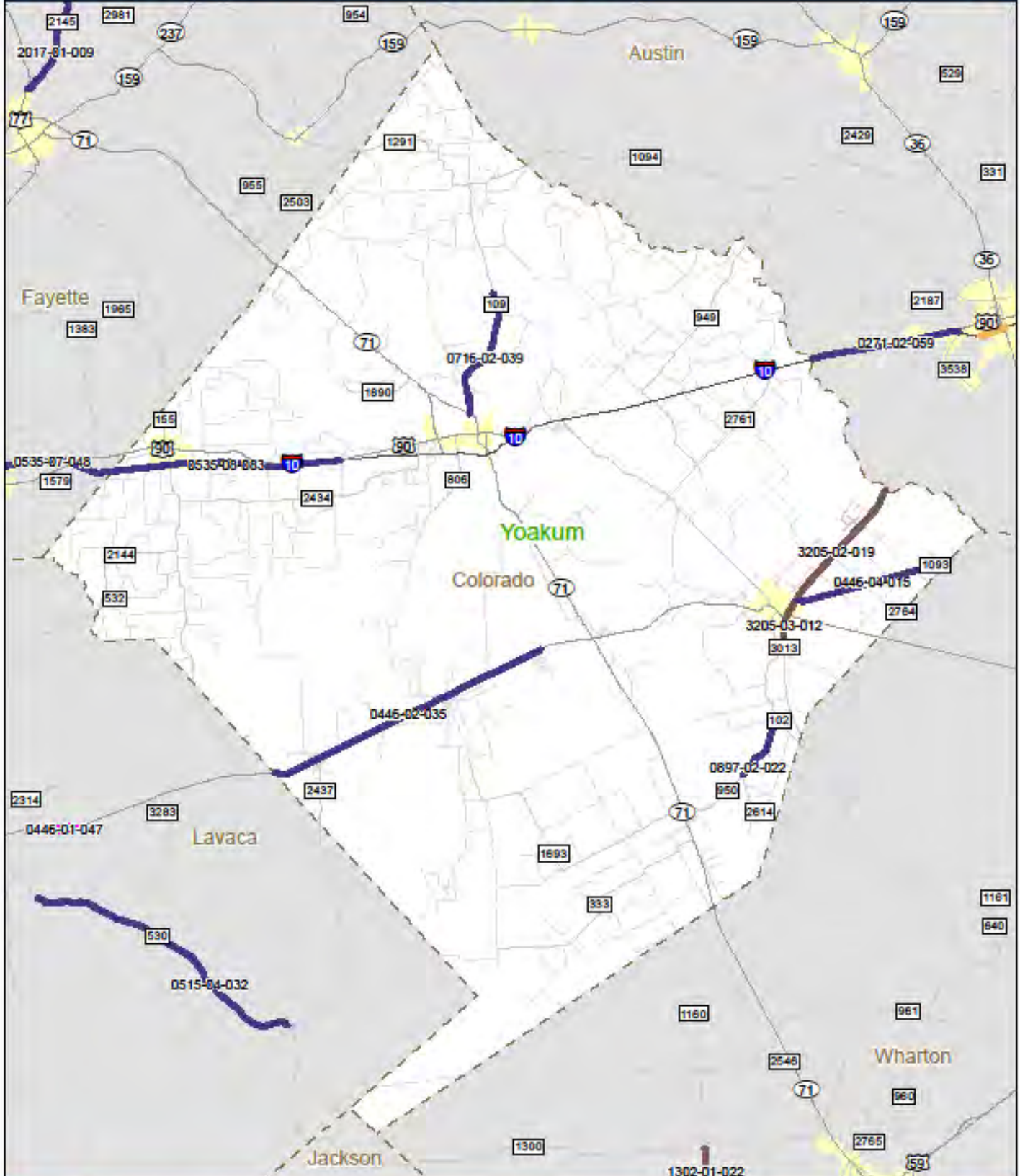
2015 Planned Projects - Yoakum District



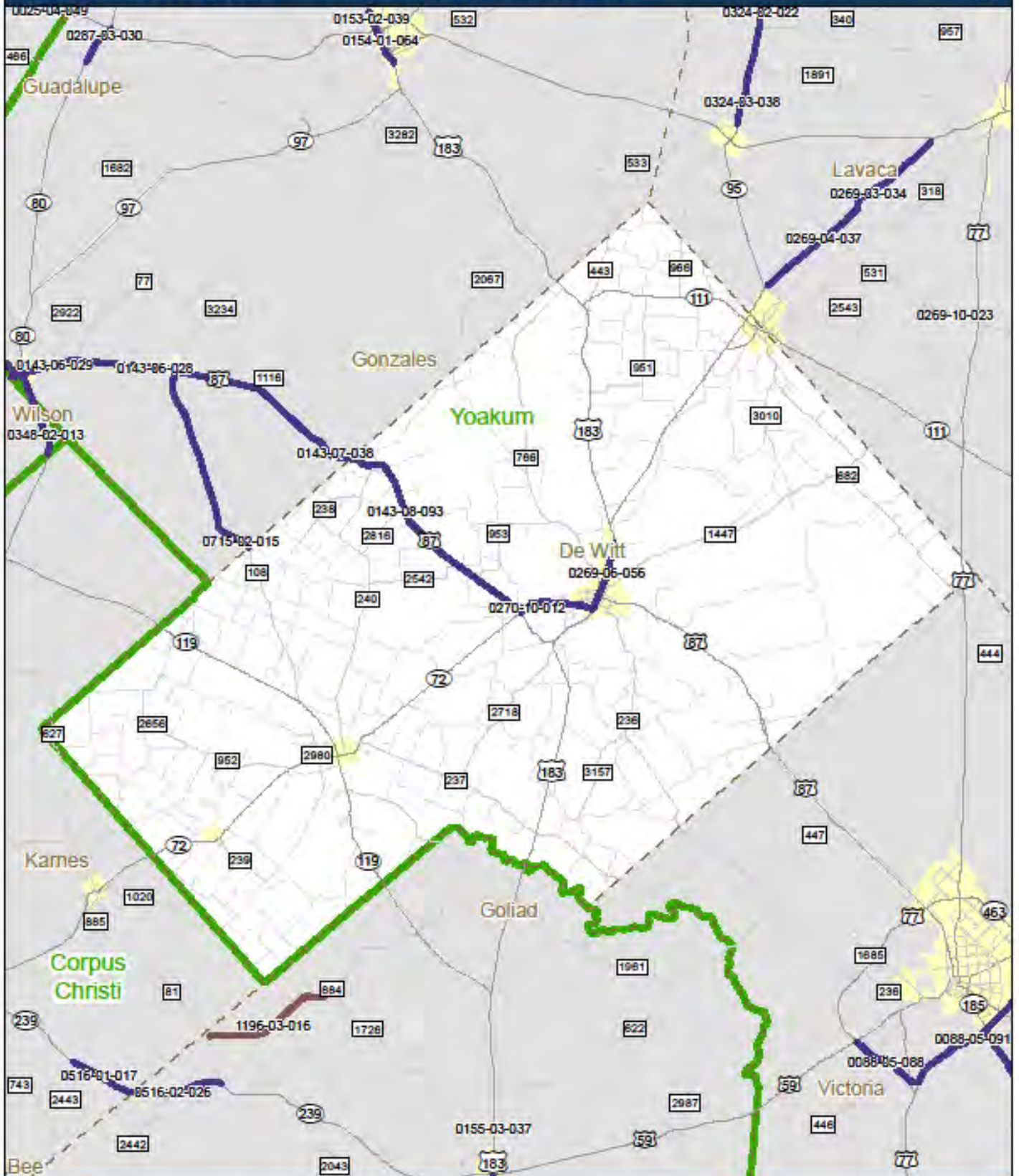
2015 Planned Projects - Yoakum District, Calhoun County



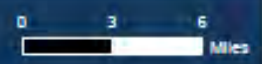
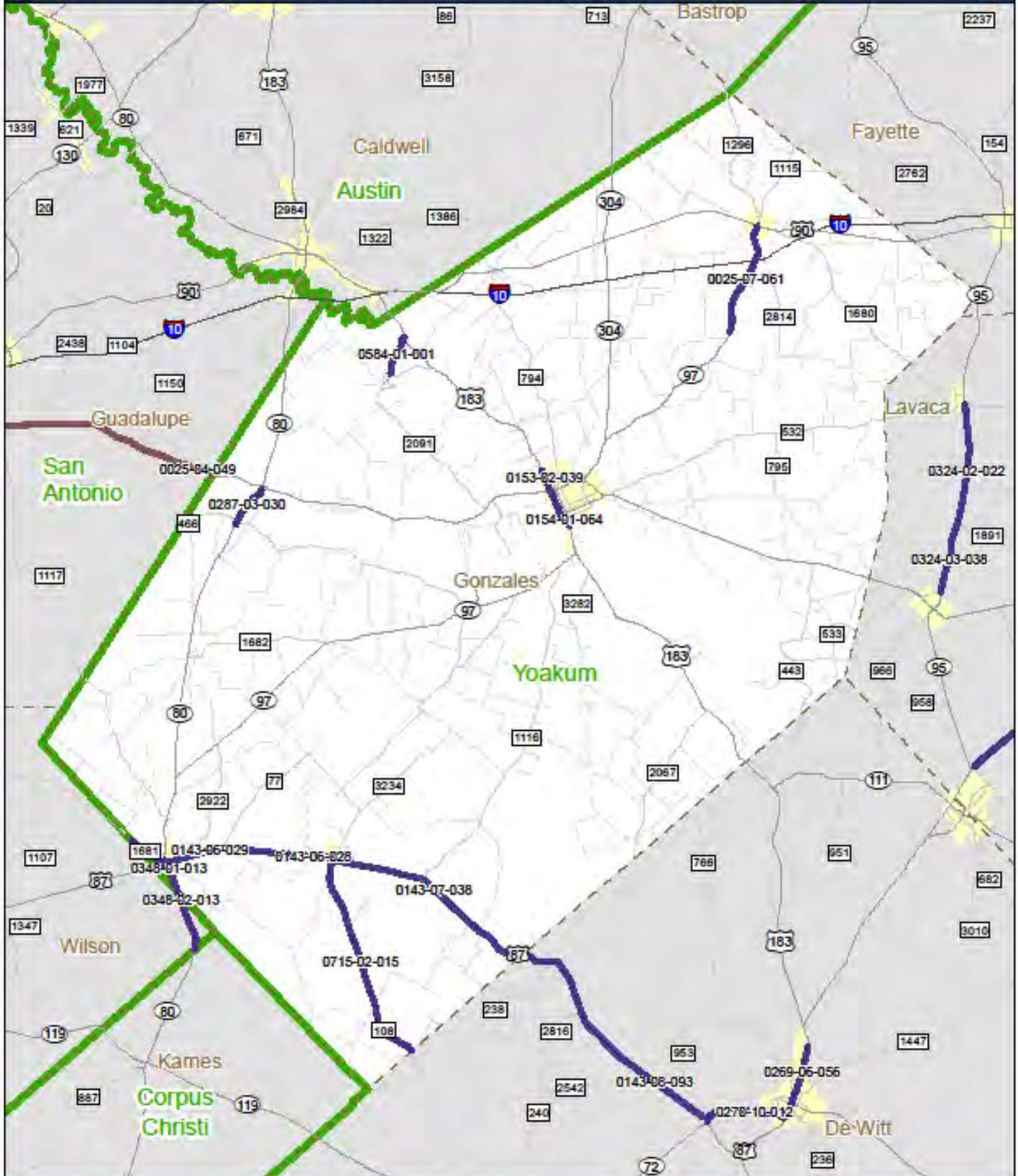
2015 Planned Projects - Yoakum District, Colorado County



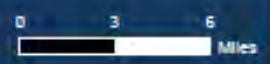
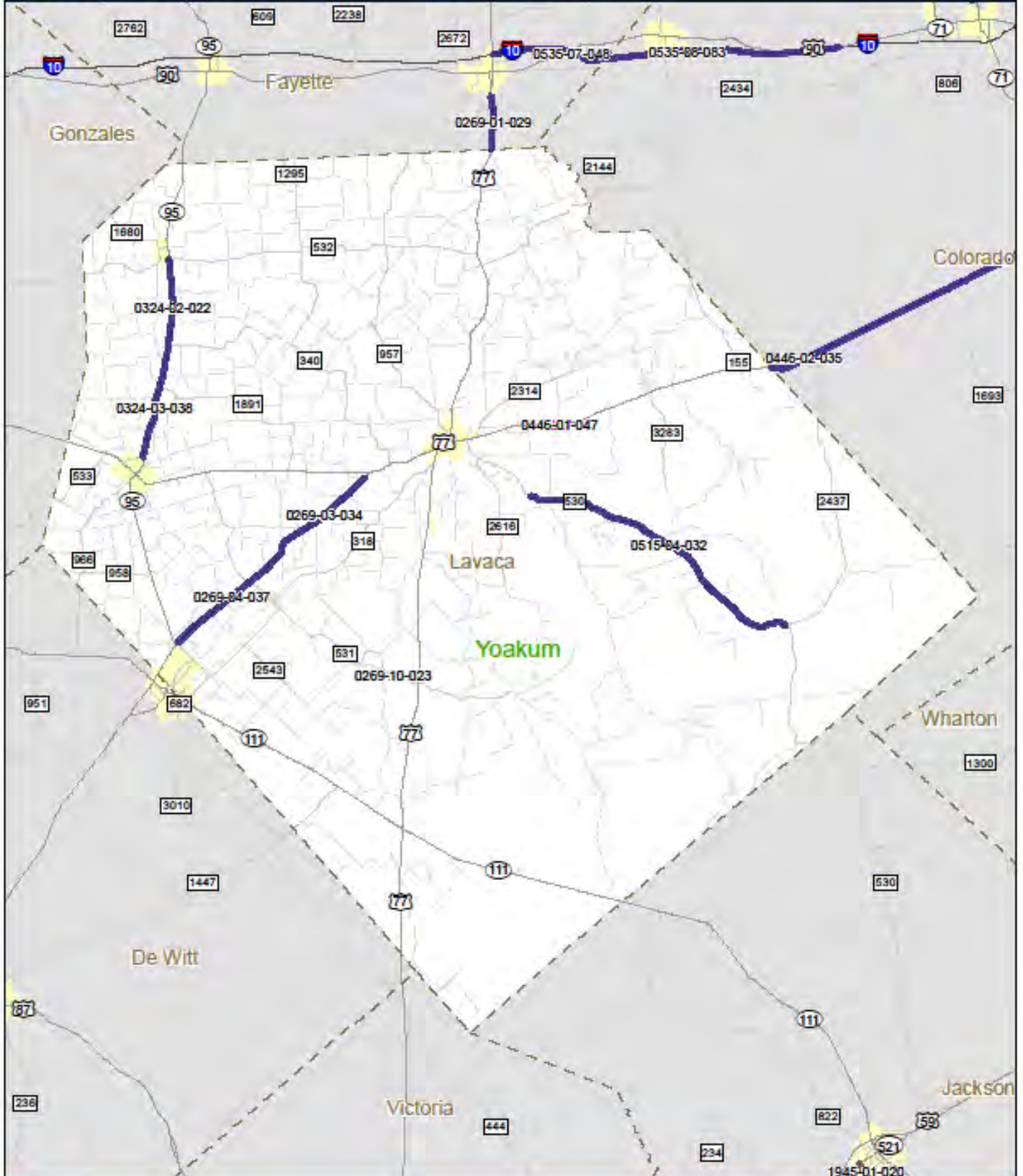
2015 Planned Projects - Yoakum District, De Witt County




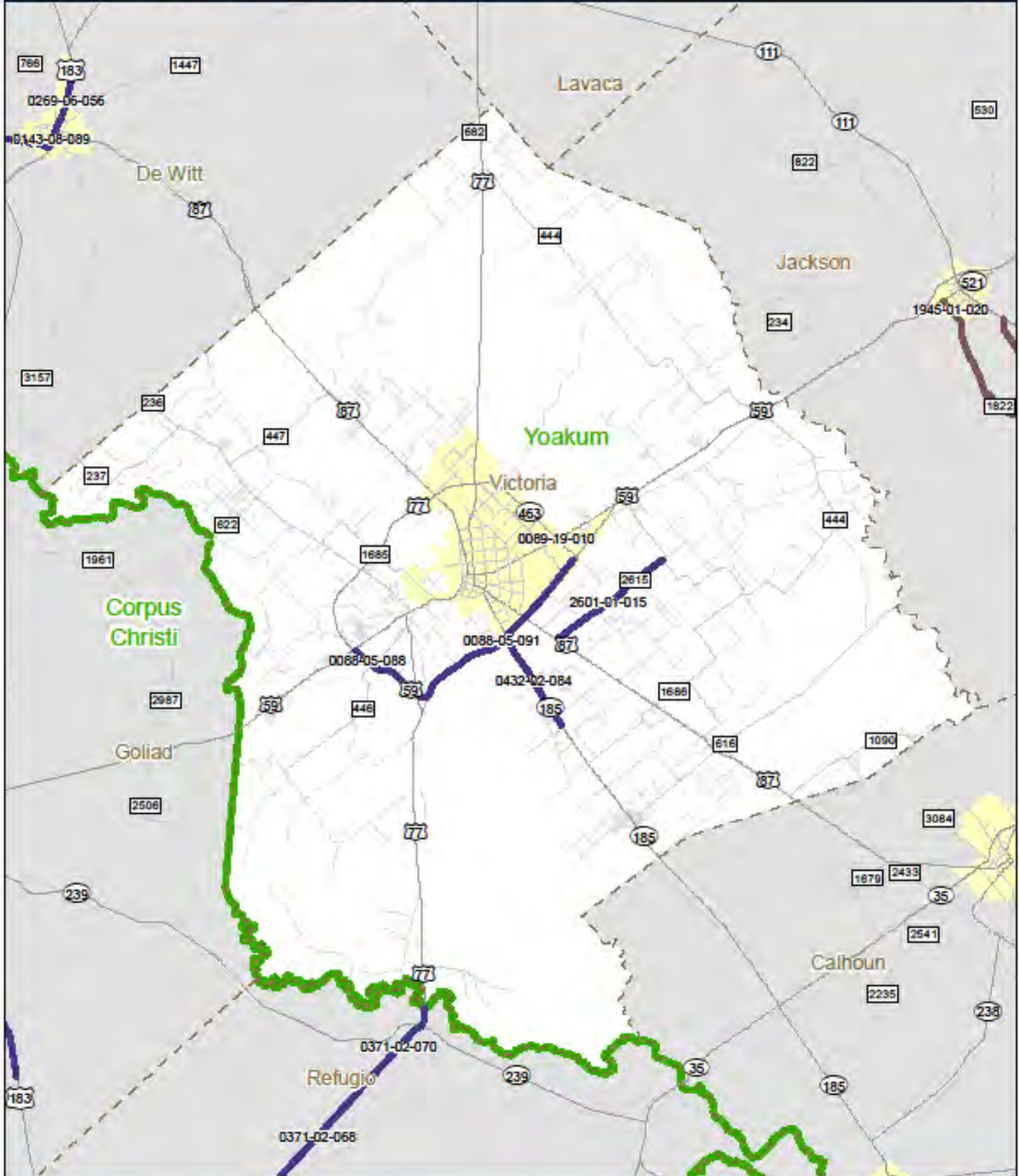
2015 Planned Projects - Yoakum District, Gonzales County



2015 Planned Projects - Yoakum District, Lavaca County



2015 Planned Projects - Yoakum District, Victoria County



2015 Planned Projects - Yoakum District, Wharton County

