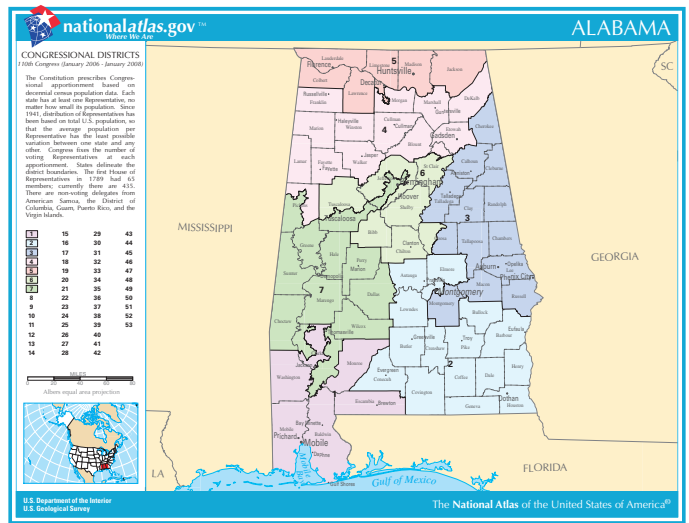
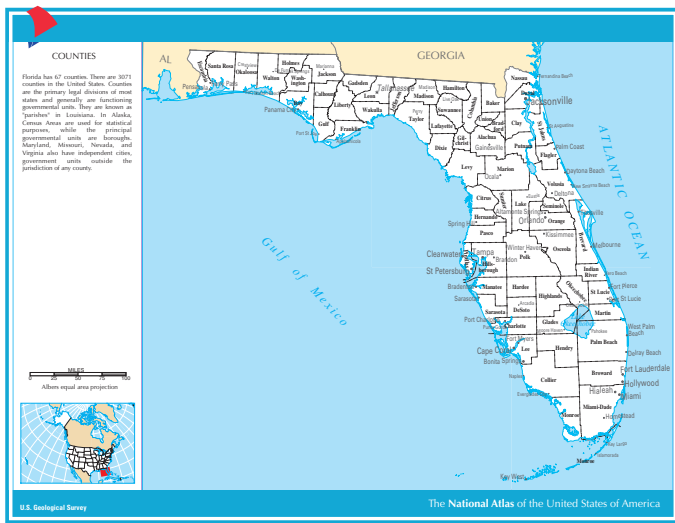


The National Atlas—Printable Maps

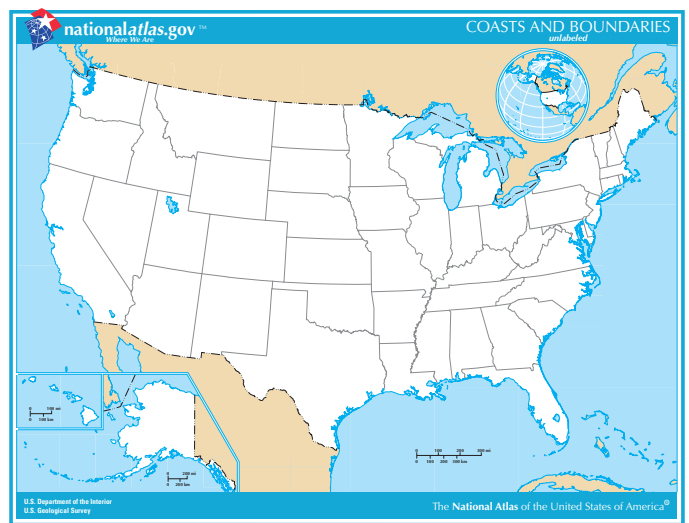
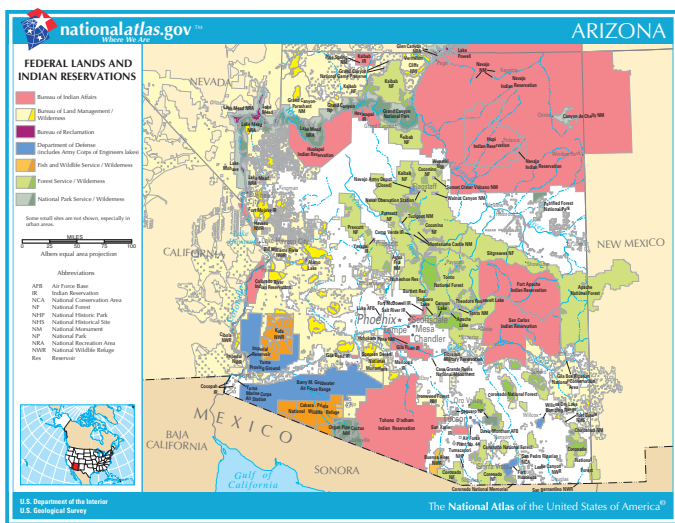
The maps below are just a few samples of the many page-sized maps that can be viewed, downloaded, and printed for free from the Web site for the National Atlas of the United States®. You can also build your own maps, play with interactive maps, order large maps suitable for the wall of a classroom, download data to use in geographic information systems (GIS) applications, and find interesting and informative articles about the geography of the United States.

<http://nationalatlas.gov>



Counties with Selected Cities and Towns by State

Congressional Districts by State



Federal Lands and Indian Reservations by State

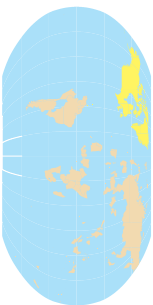
Coasts and Boundaries (Unlabeled)



TOTAL AREA (Square Miles)

- Canada 3,855,101
- USA 3,718,709
- Greenland 836,330
- Mexico 761,606
- Nicaragua 49,998
- Honduras 43,278
- Cuba 42,803
- Guatemala 42,043
- Panama 30,193
- Costa Rica 19,730
- Dominican Republic 18,815
- Haiti 10,714
- Belize 8,867
- El Salvador 8,124
- The Bahamas 5,382
- Jamaica 4,244
- Dominica 291
- St. Lucia 238
- Antigua and Barbuda 171
- St. Vincent and the Grenadines 150
- Grenada 133
- St. Kitts and Nevis 101

Lambert azimuthal equal area projection



U.S. Department of the Interior
U.S. Geological Survey



- CARIBBEAN ISLANDS**
1. Virgin Islands (USA)
 2. St. Kitts and Nevis
 3. Antigua and Barbuda
 4. Guadeloupe (France)
 5. Dominica
 6. Martinique (France)
 7. St. Lucia
 8. St. Vincent and the Grenadines
 9. Grenada
 10. Turks and Caicos Islands (UK)

The National Atlas of the United States of America®

General Reference Maps (Also Available by State)