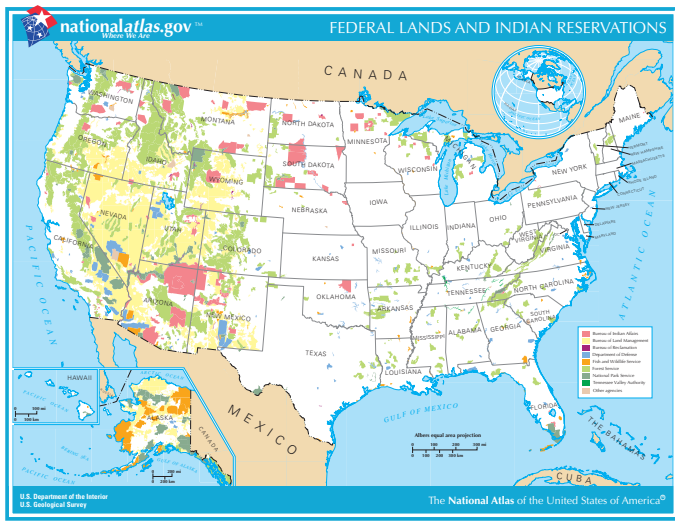


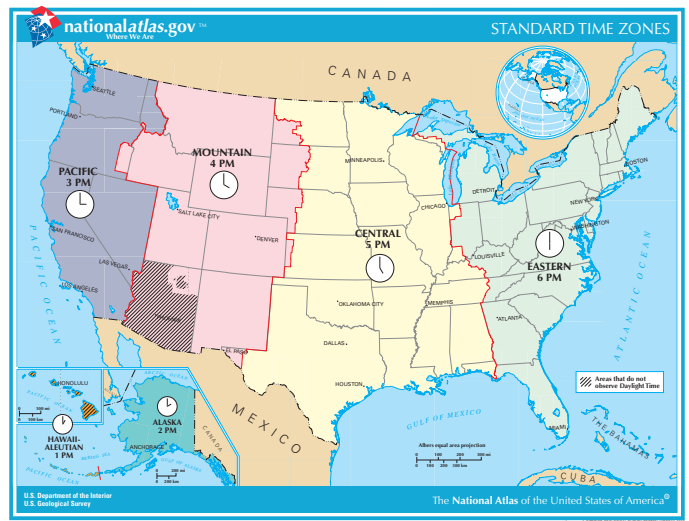
# The National Atlas—Printable Maps

The maps below are just a few samples of the many page-sized maps that can be viewed, downloaded, and printed for free from the Web site for the National Atlas of the United States®. You can also build your own maps, play with interactive maps, order large maps suitable for the wall of a classroom, download data to use in geographic information systems (GIS) applications, and find interesting and informative articles about the geography of the United States.

<http://nationalatlas.gov>



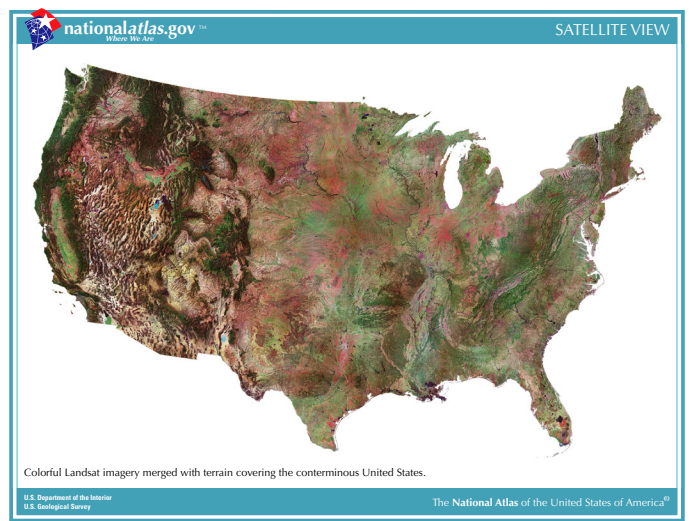
Federal Lands and Indian Reservations



Standard Time Zones for the United States



Territorial Acquisitions

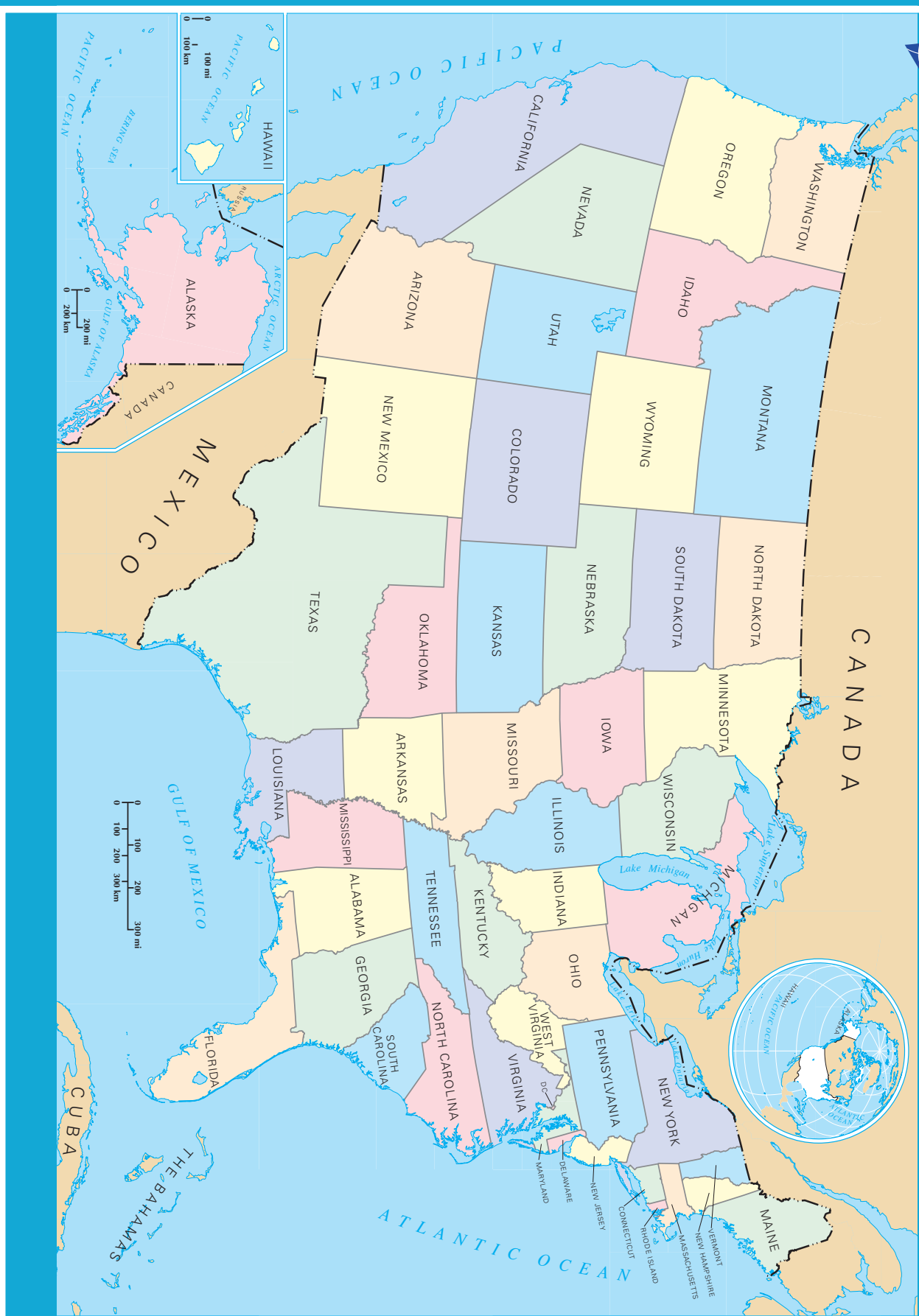


Satellite View



**nationalatlas.gov**  
Where We Are™

**STATES**  
in light colors



states/lightiz.pdf INTERIOR GEOLOGICAL SURVEY RESTON, VIRGINIA 2008

United States in Light Colors