


PLANNED PROJECTS













RIDER 14J



FY 2013



This report was produced to fulfill the requirements of the Rider 14(l) to TxDOT's appropriation. It identifies the projects the department expects to go to letting in FY 2014. Along with the project list, the following icons are used to provide a high-level overview of the benefits of each project:

	Improves Safety	Improves Connectivity	Expands Economic Opportunity*	Improves Pavement Quality
Low Impact				
Medium Impact				
High Impact				

In accordance with the rider, this report also contains two additional pieces of information:

1. A district-by-district analysis of pavement score targets and how proposed maintenance spending will impact pavement scores in each district, and
2. A detailed account for the level of traffic congestion reduced by each proposed project, in districts that contain one of the 50 most-congested roads.

A statewide summary table of percent of lane miles of pavement in good or better condition, along with projections based on proposed spending levels, can be found on page!. These projections were produced by the Center for Transportation Research at the University of Texas at Austin as part of TxDOT's Four-Year Pavement Plan.

The Texas Transportation Institute provided the analysis of the level of traffic congestion reduced by each of the proposed projects in one of the districts with a "top-50" congested roadway. Project-specific information is detailed in the project lists. Statewide, the proposed projects are estimated to reduce over 800,000 hours of delay each year.

Following each district's list of projects is a overview map showing project locations. Detailed maps, with project numbers, are in Appendix A to this report.

*All projects will have an economic impact in their local area through the jobs they produce. The impacts identified in this report extend further than the project-based job creation.

Status of Statewide Pavement Condition Goal, FY 2003-2017
Percent of Lane-Miles in Good or Better Condition*

District	FY 2003	FY 2004	FY 2005	FY 2006	FY 2007	FY 2008	FY 2009	FY 2010	FY 2011	FY 2012	FY 2013 Actual Performance	FY 2013 Predicted Performance	FY 2014 Predicted Performance	FY 2015 Predicted Performance	FY 2016 Predicted Performance	FY 2017 Predicted Performance
Abilene	90.87	90.83	89.23	92.09	91.89	91.32	89.31	90.22	88.79	86.91	88.86	85.02	89.75	89.53	88.68	85.82
Amarillo	80.17	85.67	86.89	83.02	85.46	87.25	87.41	86.04	86.13	84.69	81.57	87.53	81.33	82.40	80.57	79.12
Atlanta	92.24	93.48	93.94	94.57	93.57	94.43	94.25	93.35	91.38	88.68	91.18	87.57	92.69	90.58	88.55	83.55
Austin	87.10	88.50	89.81	88.62	84.18	83.00	83.95	82.71	85.04	82.58	90.23	82.64	89.70	89.11	87.84	85.94
Beaumont	74.40	84.24	81.47	83.10	87.25	84.93	86.98	91.06	89.97	91.21	93.06	90.46	93.00	92.74	90.61	88.26
Brownwood	94.27	95.74	94.28	94.56	93.27	93.21	91.17	93.44	95.34	92.47	94.22	91.58	93.40	92.06	89.93	90.27
Bryan	86.09	84.42	84.50	81.85	86.80	86.10	87.57	86.38	87.49	83.80	86.46	80.10	83.14	80.95	79.70	77.59
Childress	90.63	90.62	92.17	91.33	92.59	91.69	91.48	89.53	87.67	91.12	93.96	92.40	93.73	94.35	93.18	90.92
Corpus Christi	81.14	82.24	78.15	81.48	80.68	82.02	83.58	81.58	83.15	78.15	80.19	76.04	80.62	85.41	86.51	84.27
Dallas	72.62	76.14	77.53	71.93	74.48	70.74	75.27	78.28	76.13	75.63	76.76	75.58	73.97	71.87	68.98	65.01
El Paso	85.03	87.99	83.36	83.76	90.17	87.12	87.35	89.01	90.54	90.34	91.79	89.00	91.16	90.21	88.97	86.54
Fort Worth	85.81	85.41	84.75	85.50	83.41	83.01	81.44	85.52	86.70	87.79	89.76	86.14	87.36	84.69	81.30	79.19
Houston	73.82	73.51	77.54	77.93	80.14	79.71	75.80	76.04	75.09	79.75	83.84	77.20	79.65	74.97	69.70	65.02
Laredo	80.42	83.43	83.30	84.60	86.89	85.37	85.37	85.69	74.64	81.78	80.35	84.38	81.79	83.67	84.10	83.90
Lubbock	86.13	88.68	89.82	90.03	91.39	88.83	86.40	87.36	86.40	87.90	88.73	87.90	90.02	91.11	91.07	91.16
Lufkin	85.99	86.21	87.25	88.65	88.26	88.94	87.87	89.30	88.62	88.96	92.01	88.05	89.76	88.23	87.38	83.70
Odessa	96.15	95.04	95.55	94.83	96.15	94.15	93.33	93.33	94.14	95.45	94.26	94.18	93.18	91.88	89.87	87.33
Paris	82.24	86.07	85.60	85.11	77.26	72.68	74.92	80.60	82.68	81.36	87.15	78.90	83.34	82.59	81.08	76.92
Pharr	90.66	90.26	88.43	87.93	83.77	80.95	80.38	84.07	82.64	86.55	88.78	87.26	89.68	91.04	89.30	85.74
San Angelo	94.10	95.27	95.93	96.42	94.89	94.63	94.58	95.23	95.11	95.15	95.45	94.25	94.54	93.23	91.66	87.77
San Antonio	84.94	83.64	82.98	85.08	81.76	87.27	83.03	84.82	86.51	84.67	86.09	82.26	83.08	80.33	76.85	73.21
Tyler	81.34	88.75	90.88	86.17	89.91	86.33	92.28	93.85	94.77	93.75	94.32	92.42	93.94	91.86	89.62	86.27
Waco	87.98	90.14	91.55	92.04	90.90	90.95	86.72	87.54	85.95	84.76	88.10	84.45	86.41	86.04	85.09	85.12
Wichita Falls	90.39	91.05	93.00	90.38	91.76	93.40	92.98	93.18	92.58	92.43	93.20	89.76	91.67	89.50	86.46	81.90
Yoakum	85.31	87.88	90.54	83.81	81.94	86.03	86.08	87.86	88.17	86.63	87.63	86.08	84.16	82.95	82.23	81.69
Statewide	85.28	87.02	87.34	86.69	86.76	86.27	85.94	86.97	86.66	86.47	88.30	86.05	87.64	86.85	85.17	82.65

* A condition score of 70 or higher is considered "Good or better".

Explanation of “Good-or-Better” for Pavement Scores

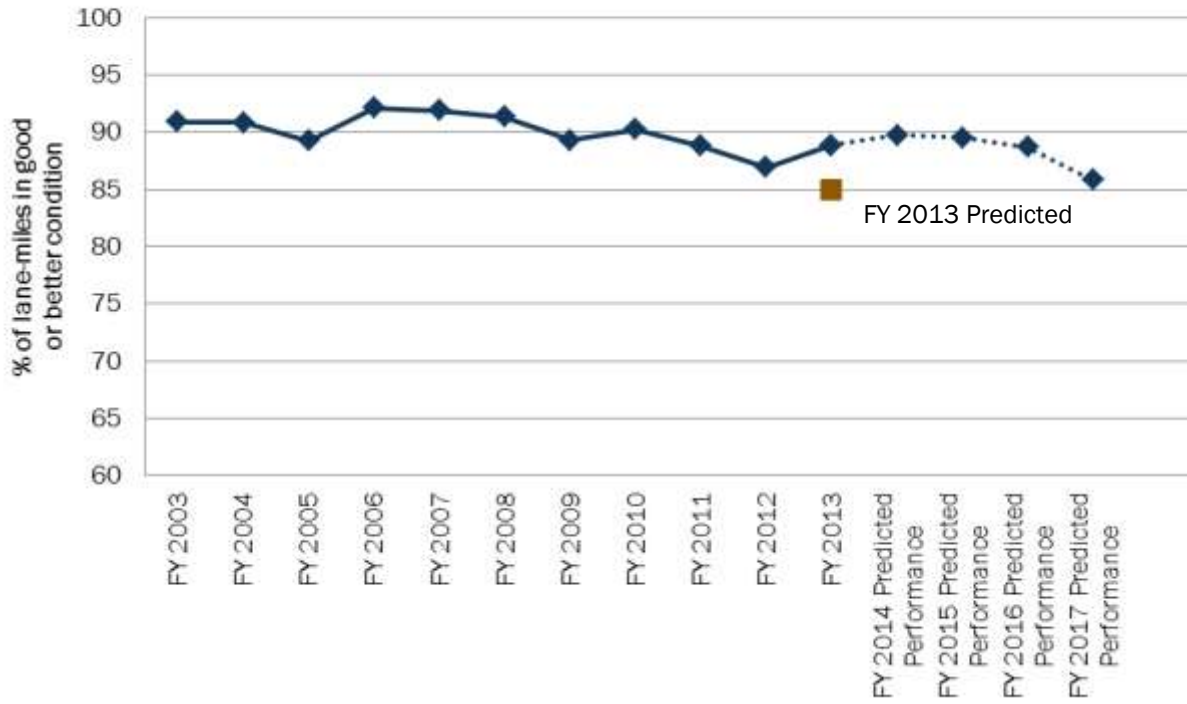


The pavement condition goal is expressed in terms of the percent of lane-miles in “good” or better condition. A condition score of 70 is considered “good”. In FY 2009, 89.31% of the lane-miles in the Abilene district were in good or better condition.

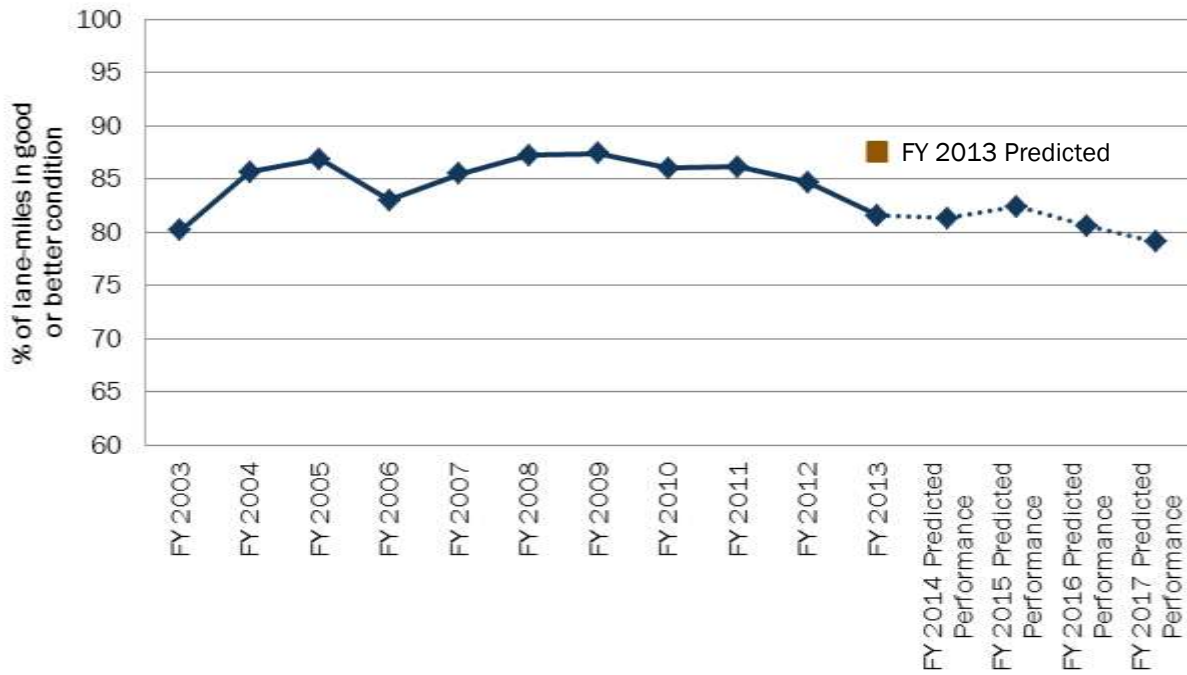


Abilene District

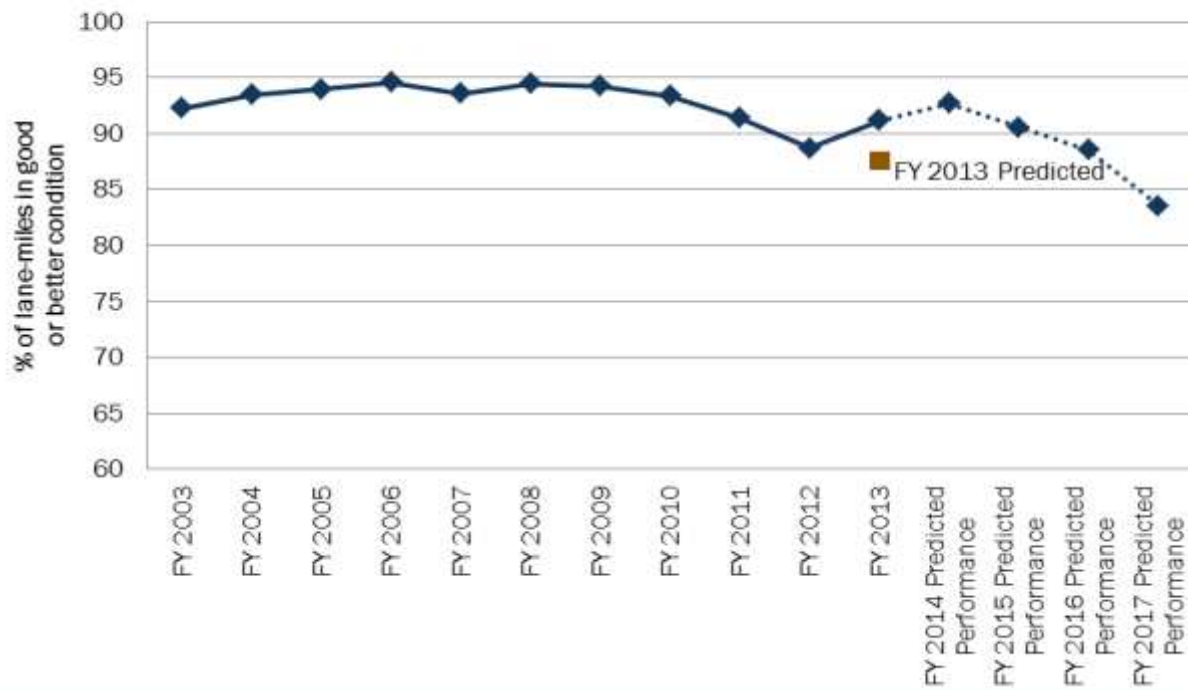
FY 2013 Predicted



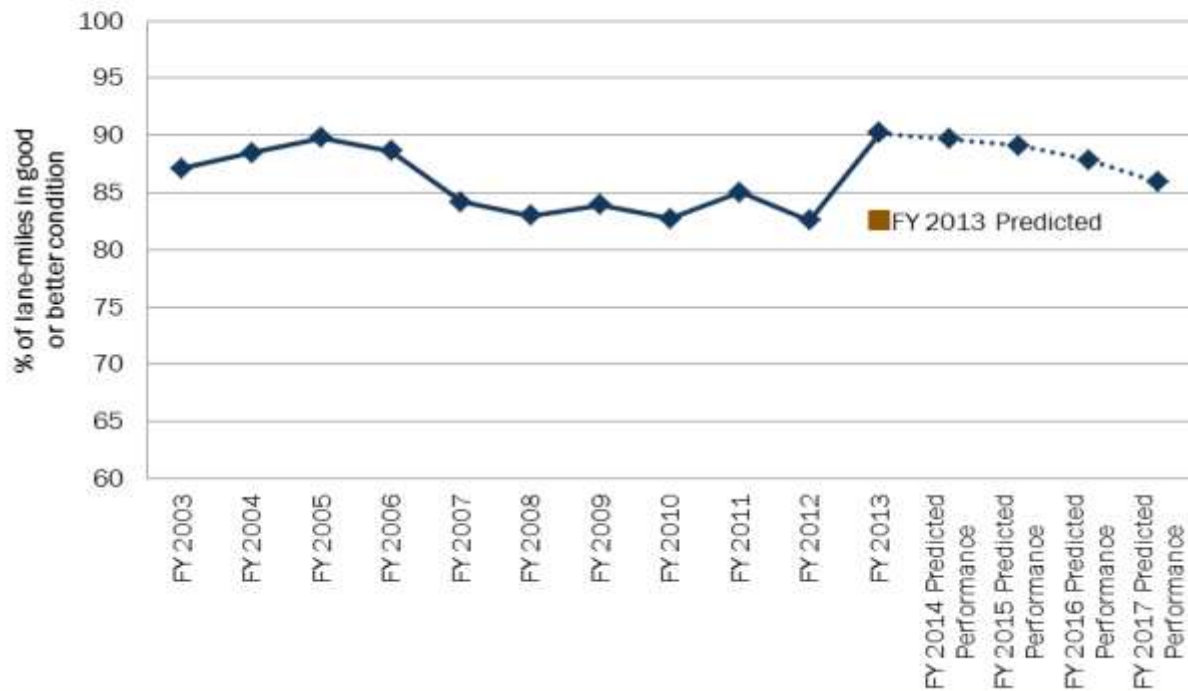
Amarillo District



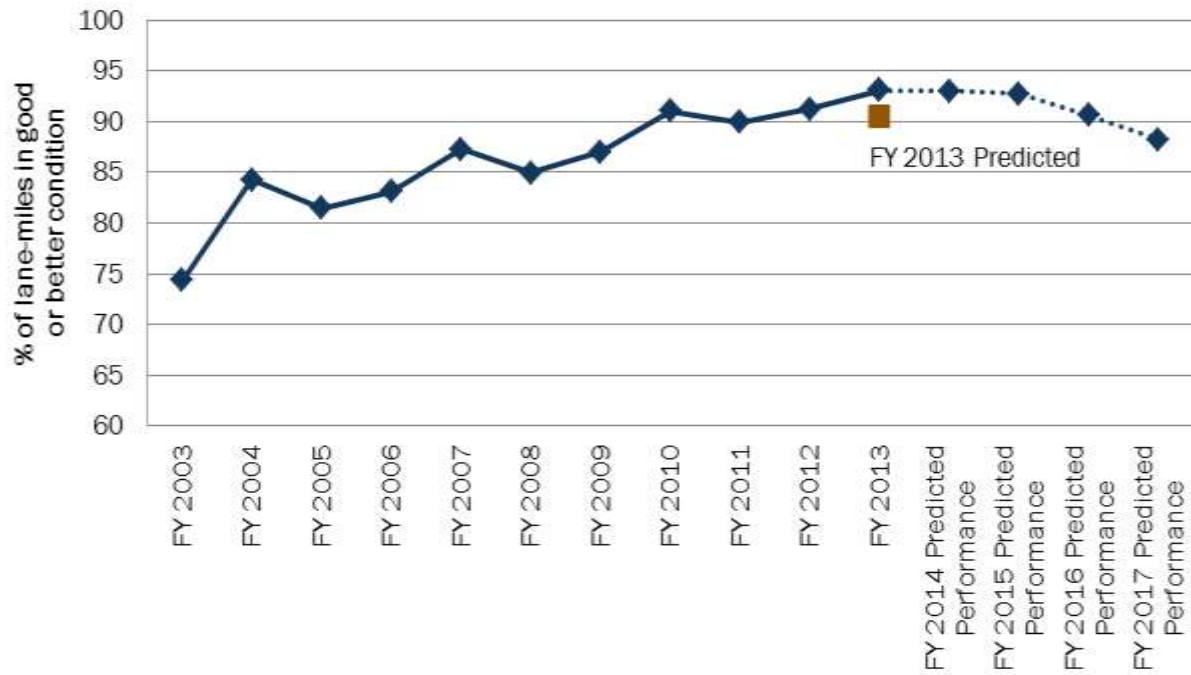
Atlanta District



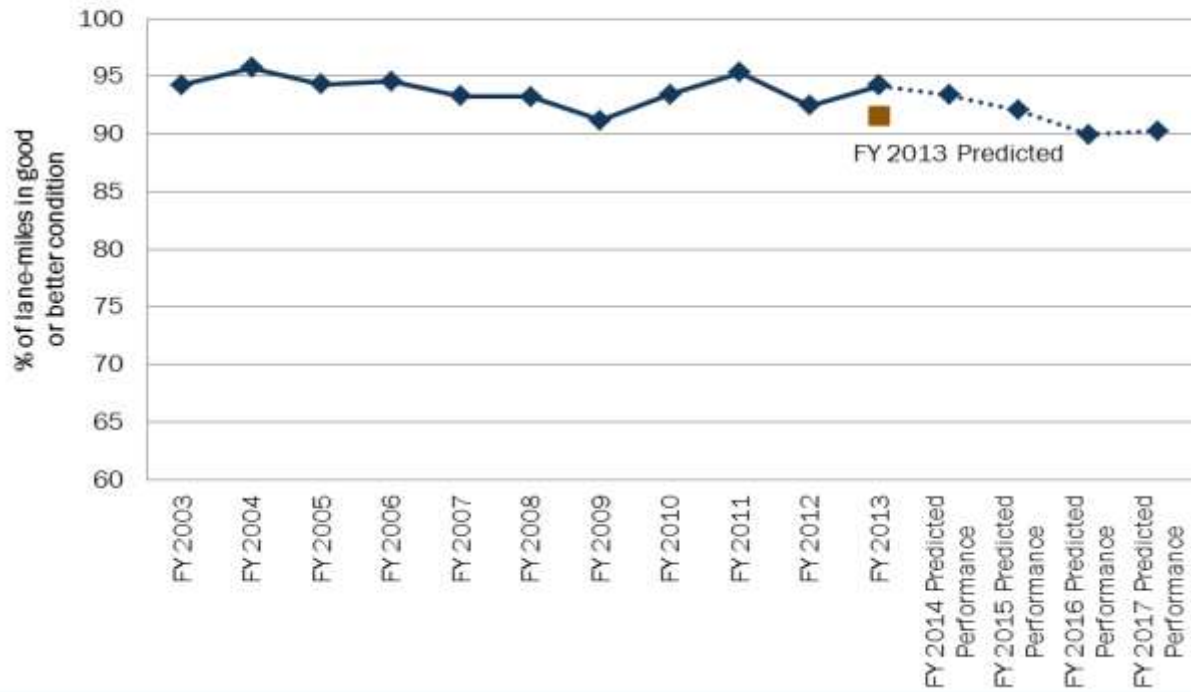
Austin District



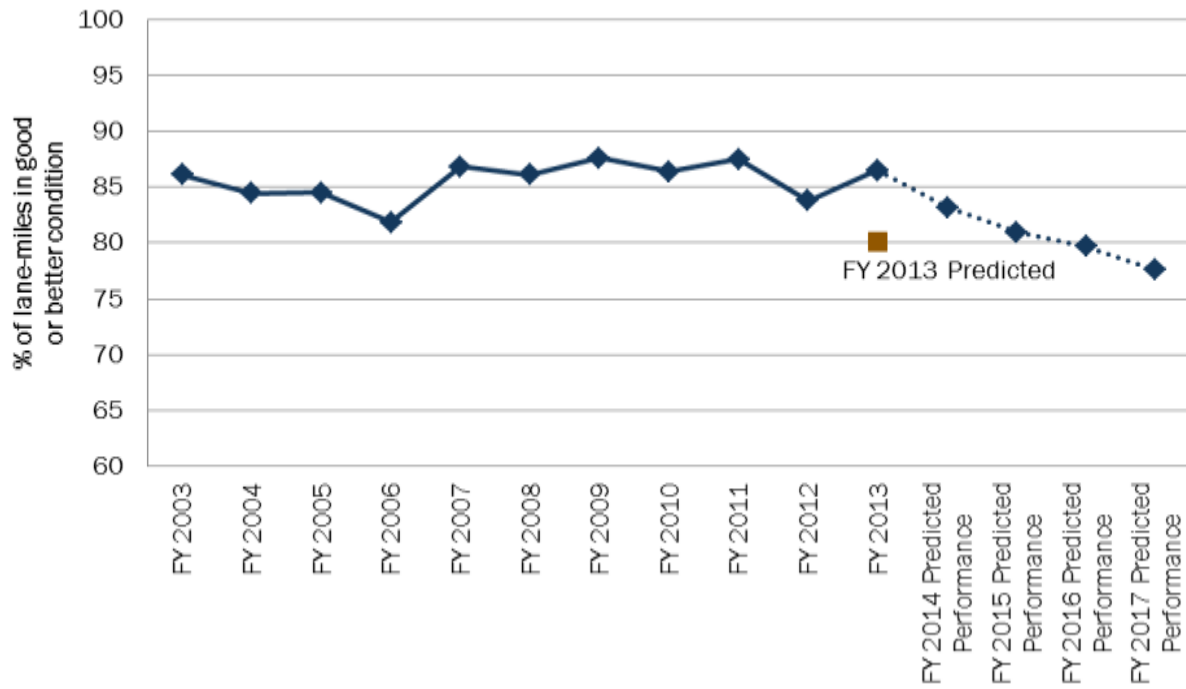
Beaumont District



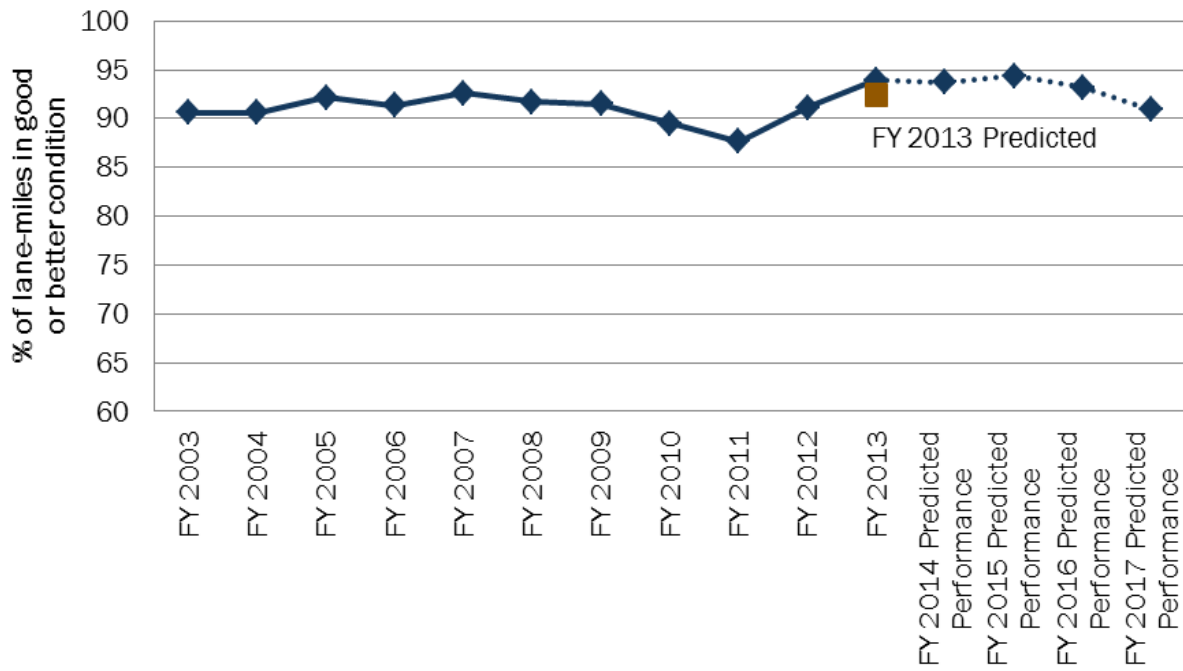
Brownwood District



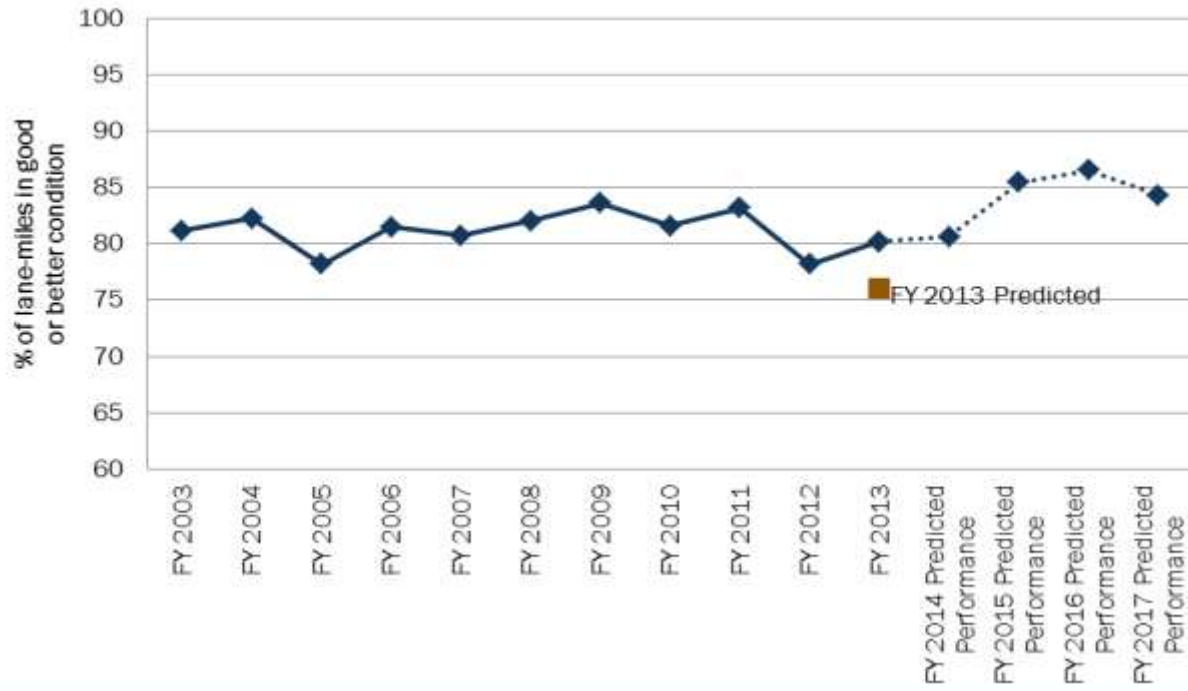
Bryan District



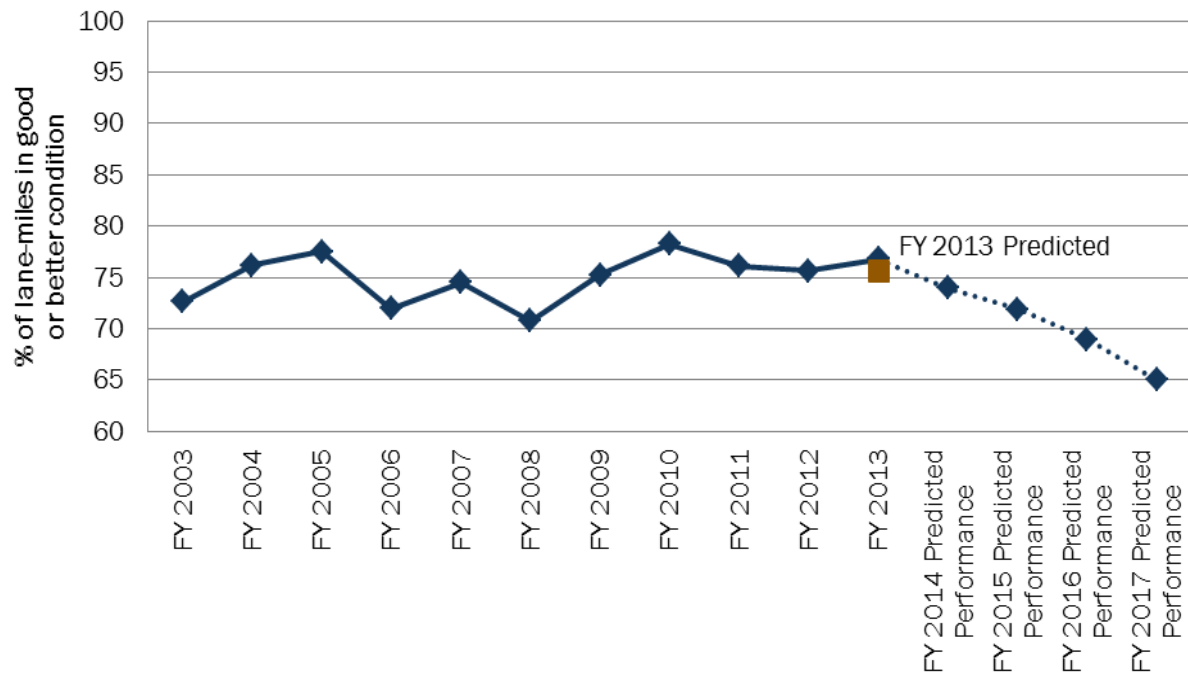
Childress District



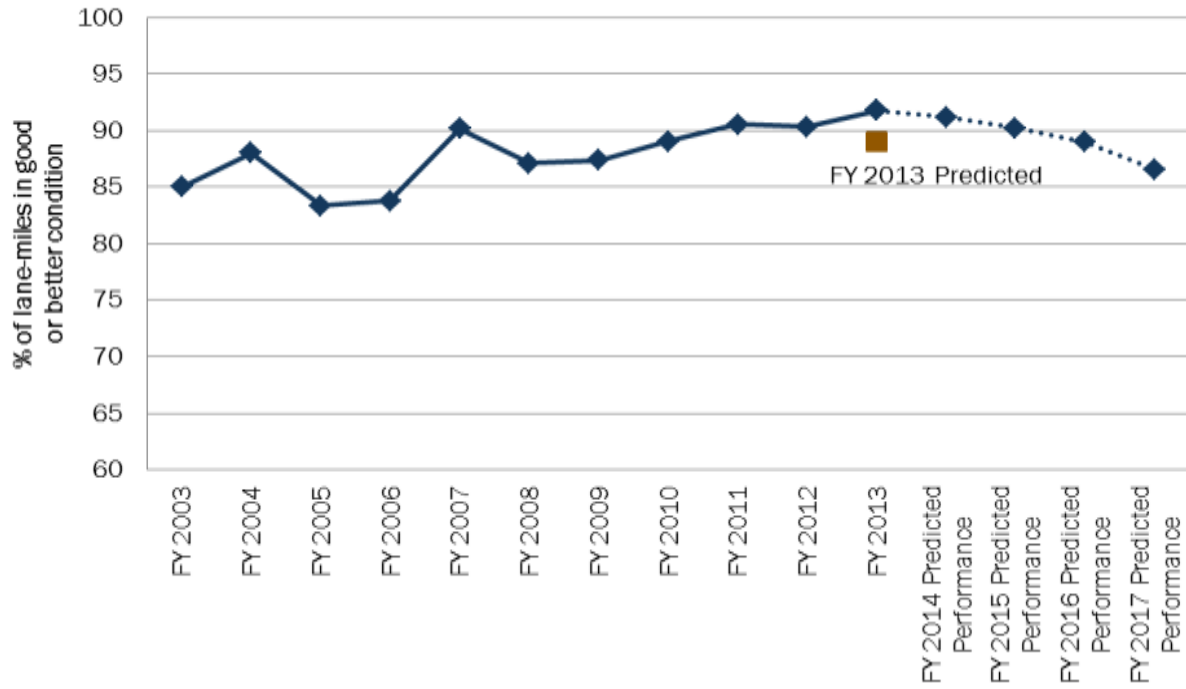
Corpus Christi District



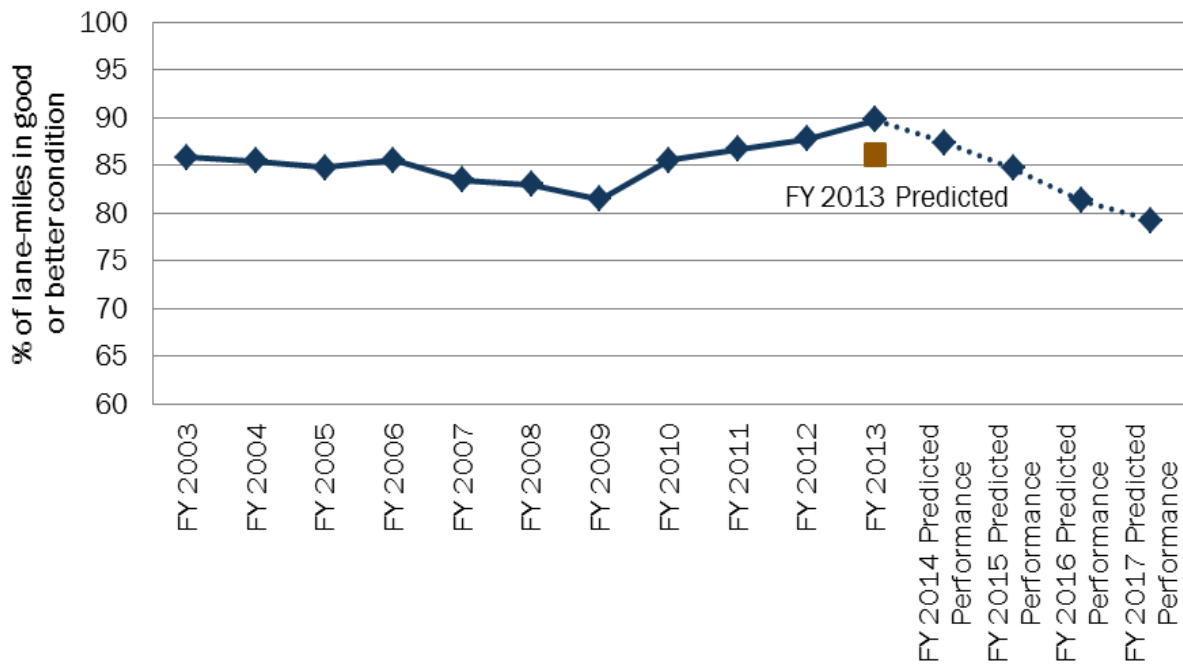
Dallas District



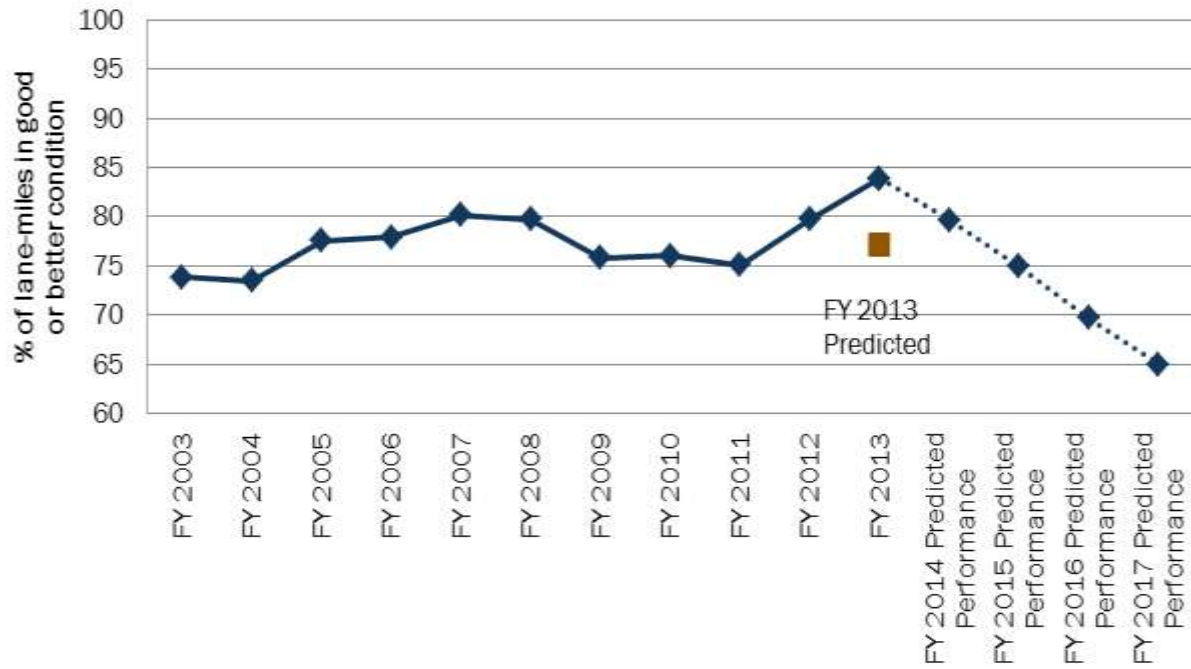
El Paso District



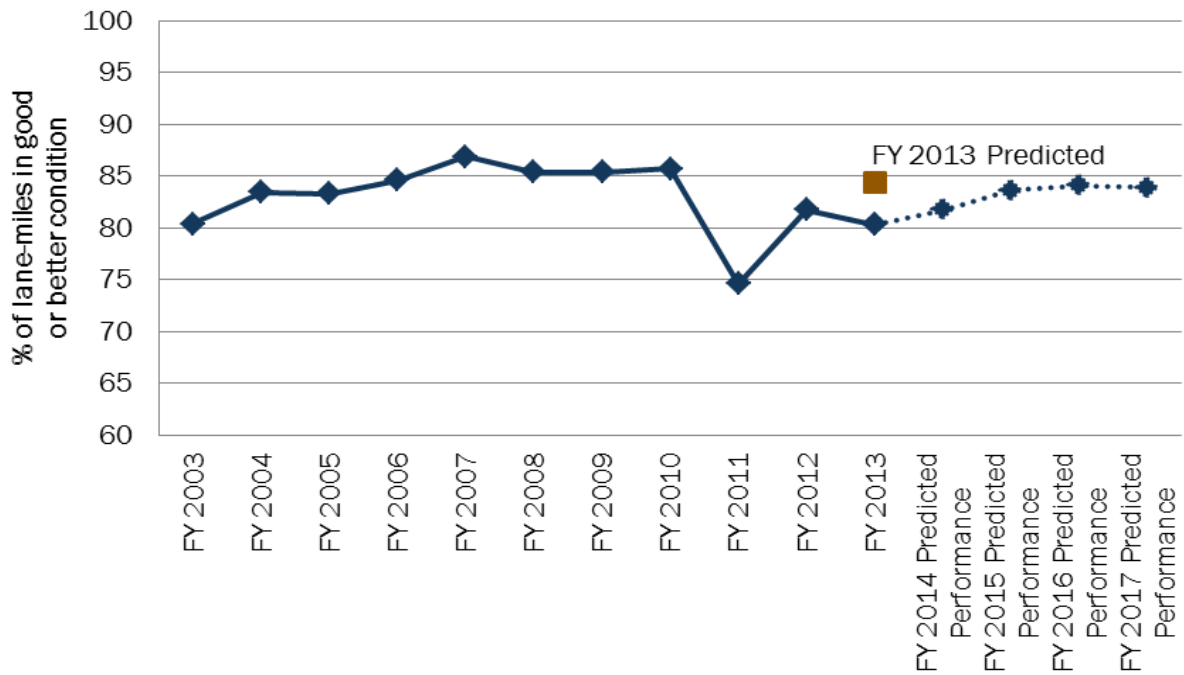
Fort Worth District



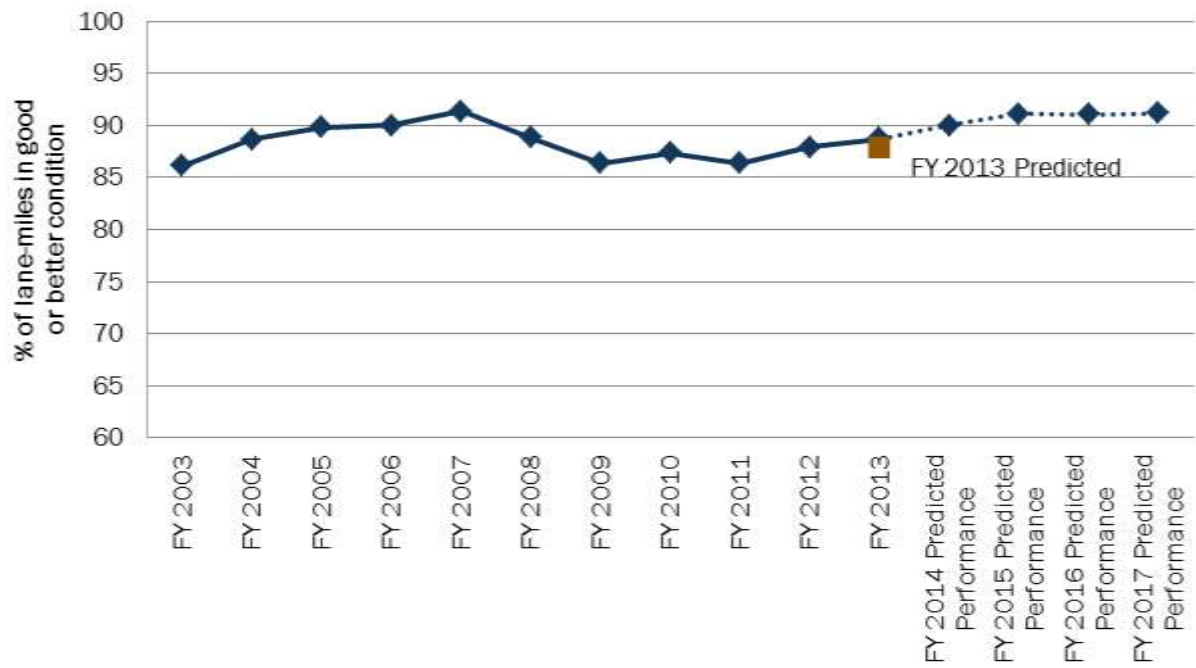
Houston District



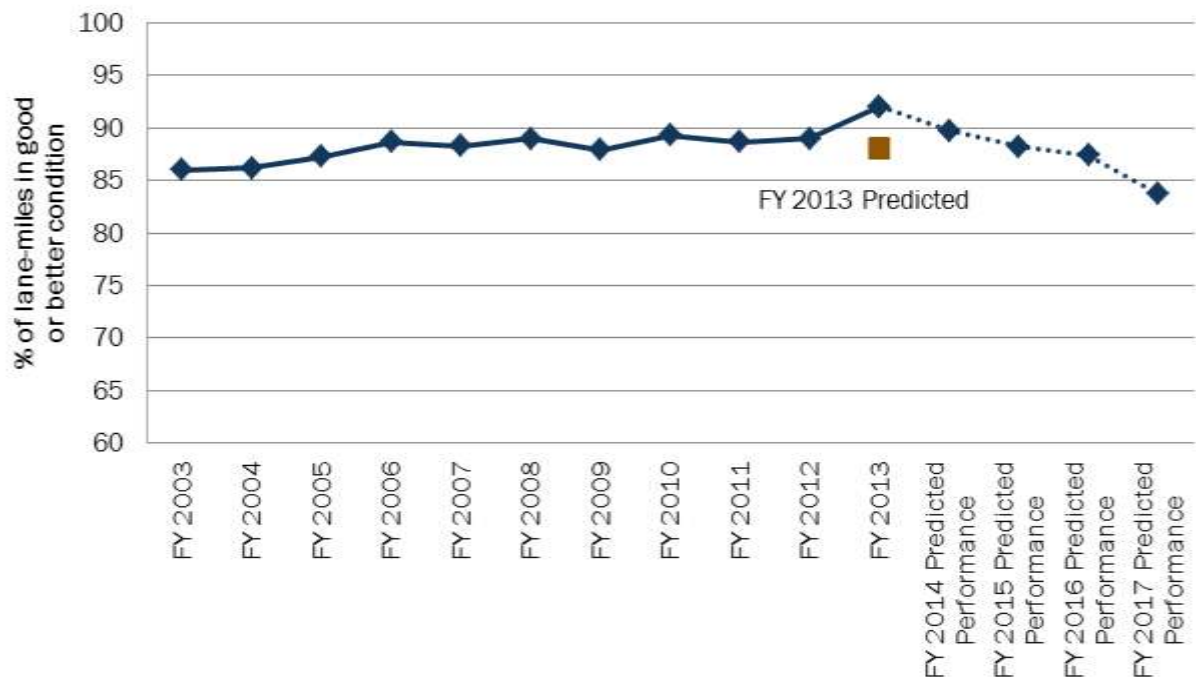
Laredo District



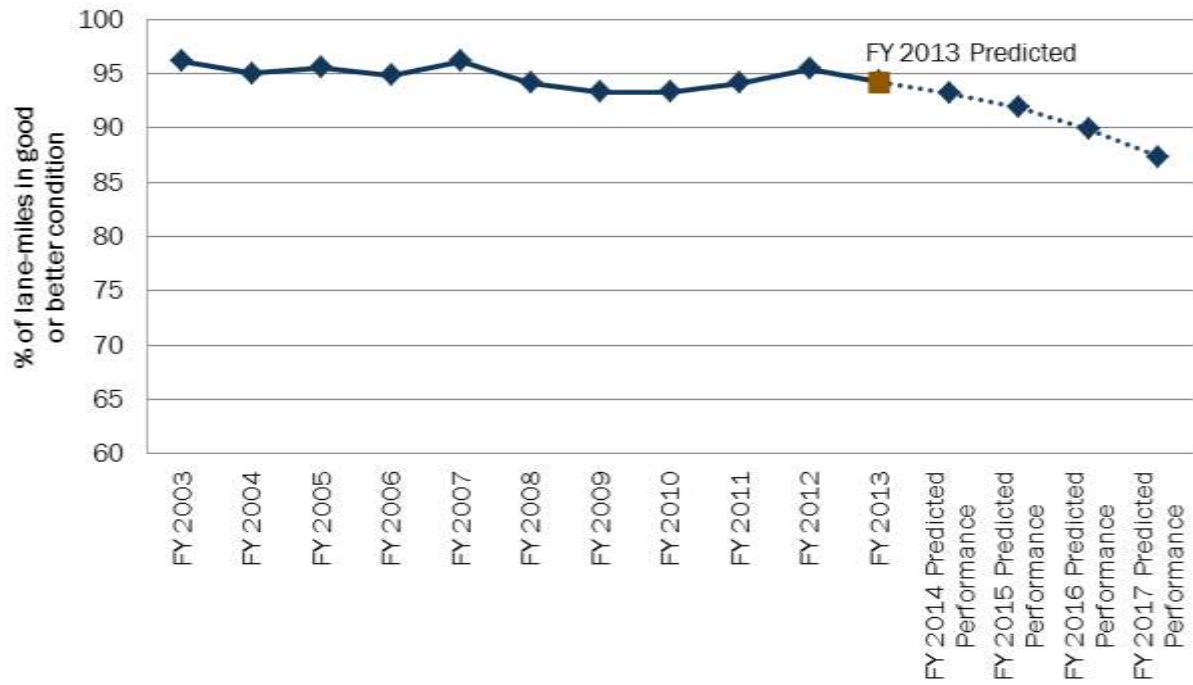
Lubbock District



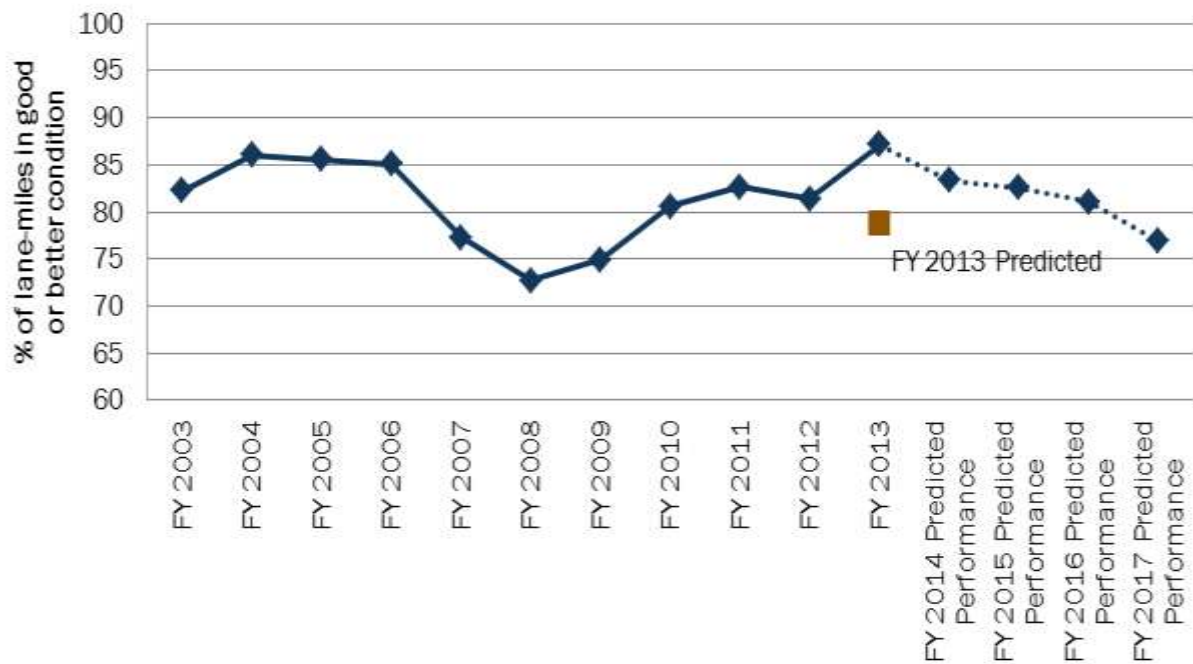
Lukfin District



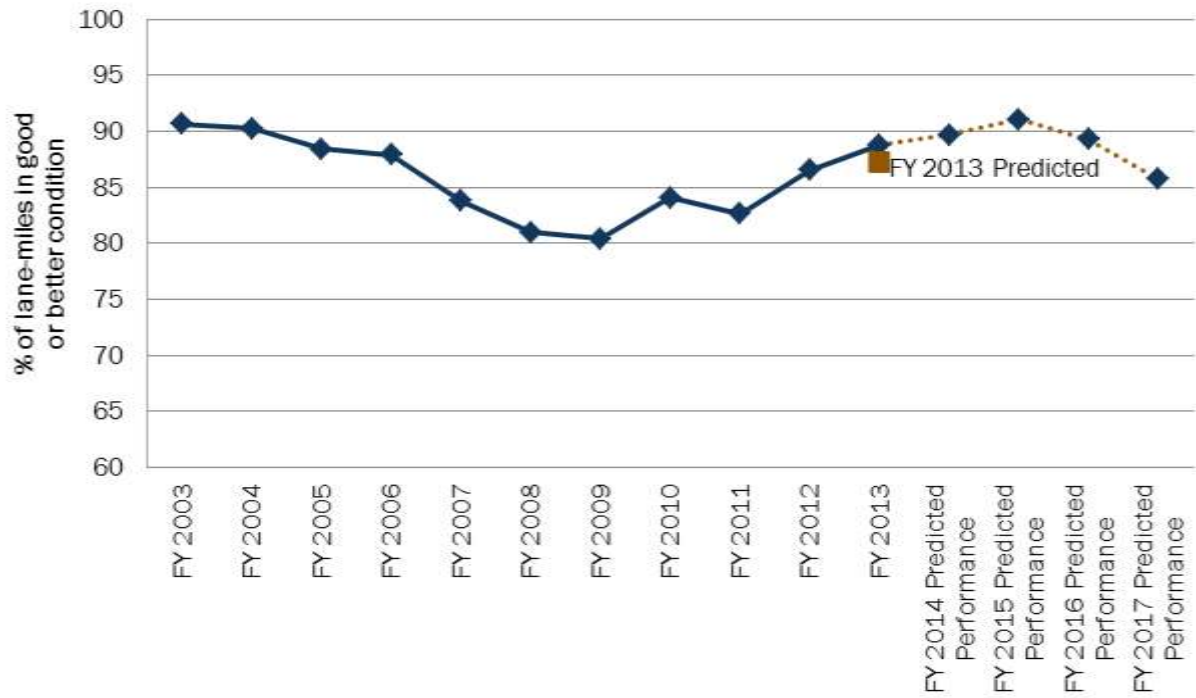
Odessa District



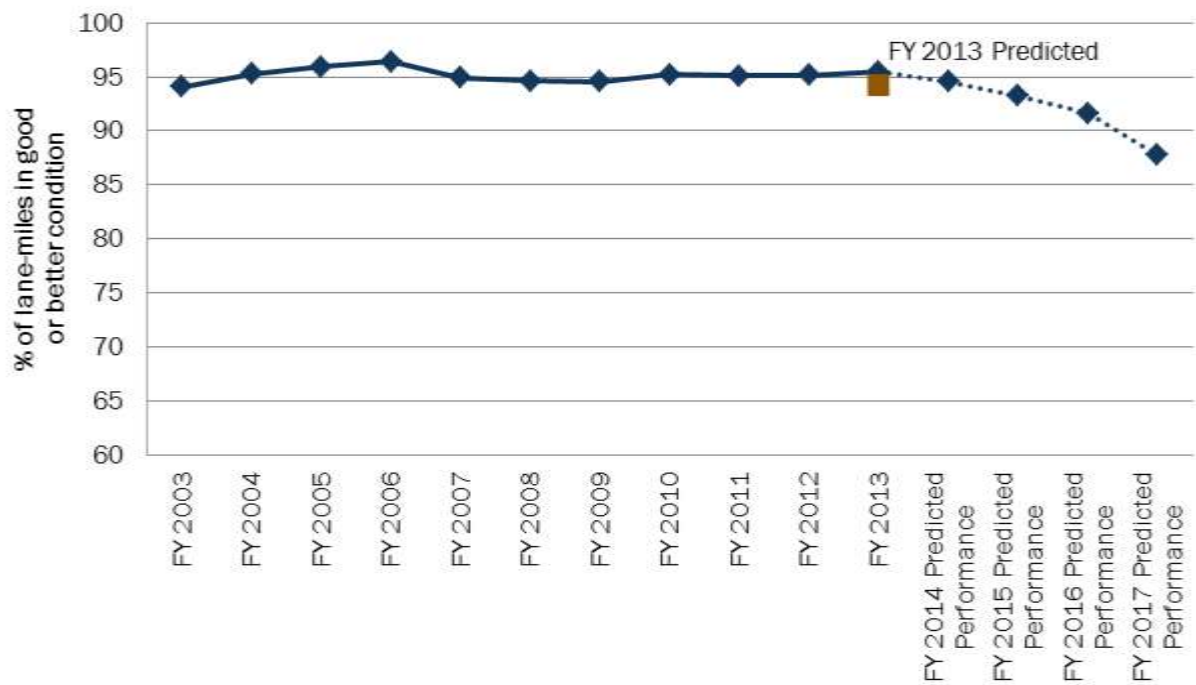
Paris District



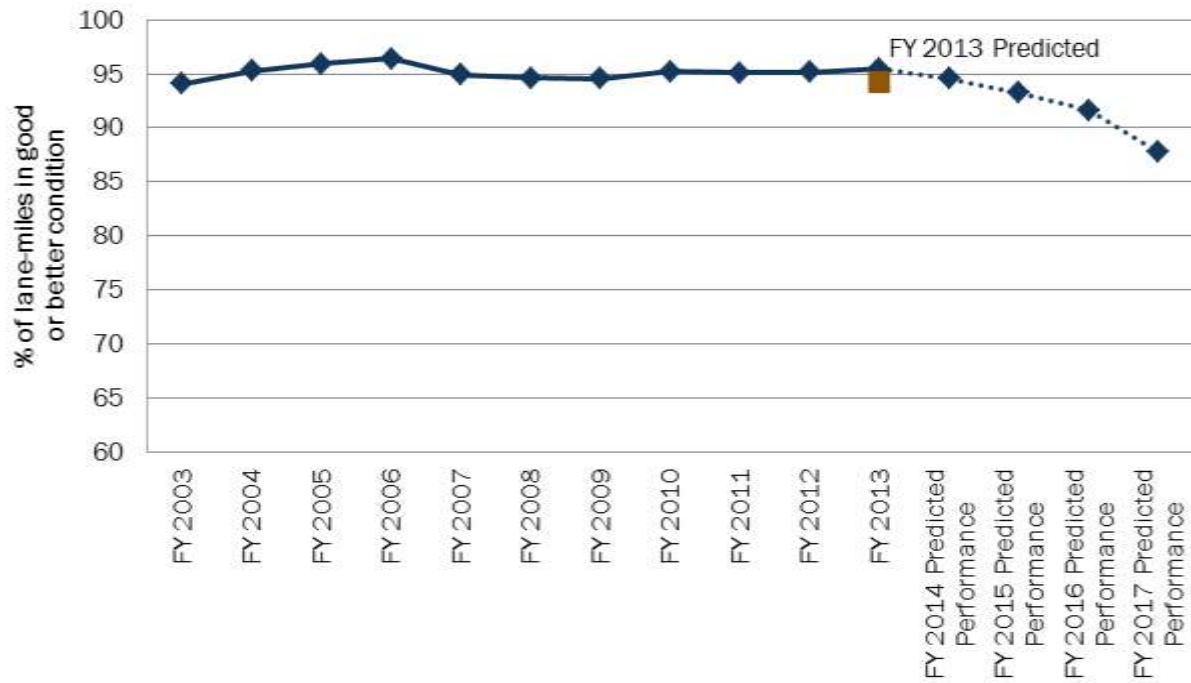
Pharr District



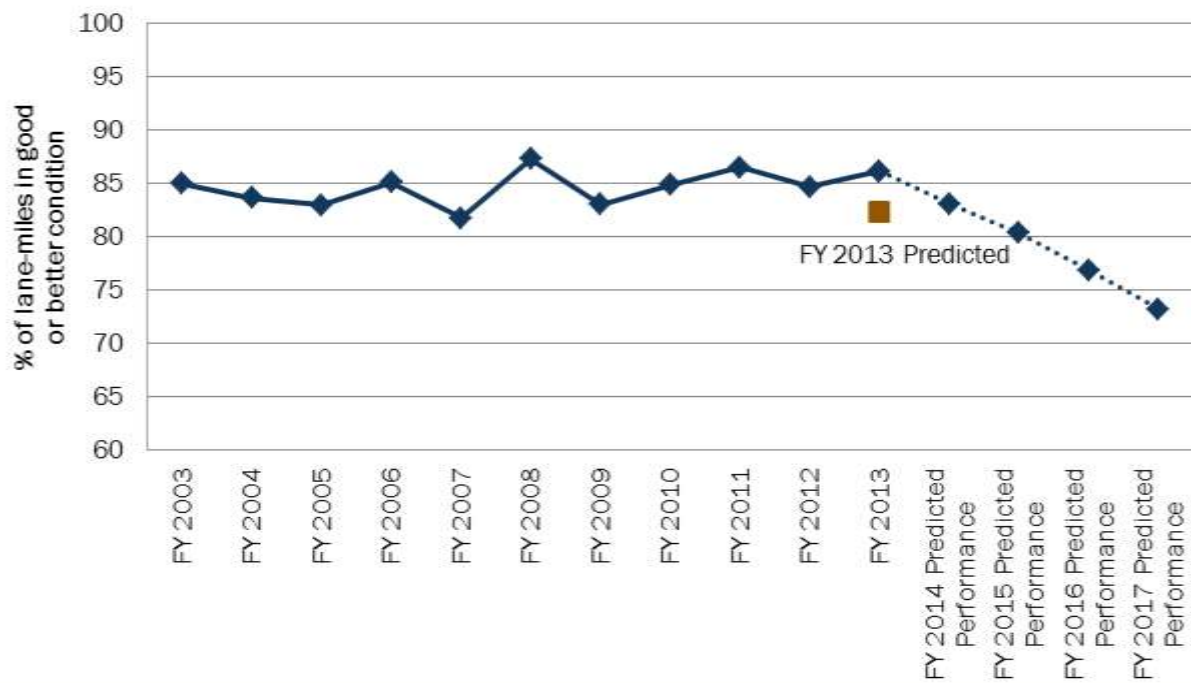
Pharr District



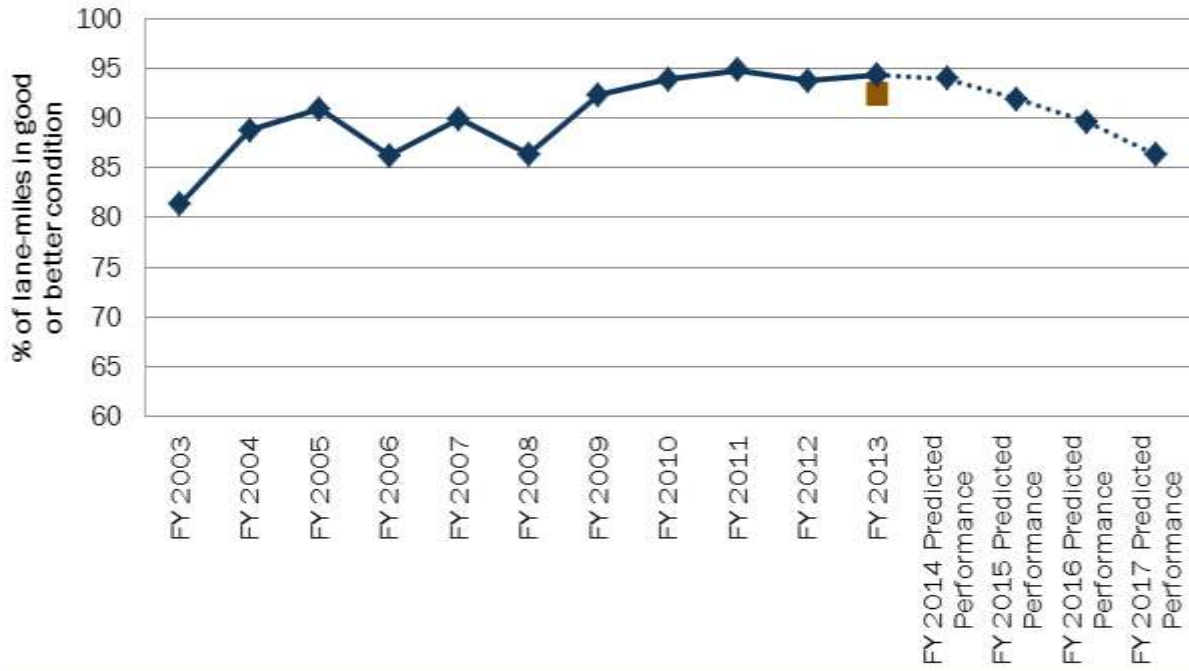
San Angelo District



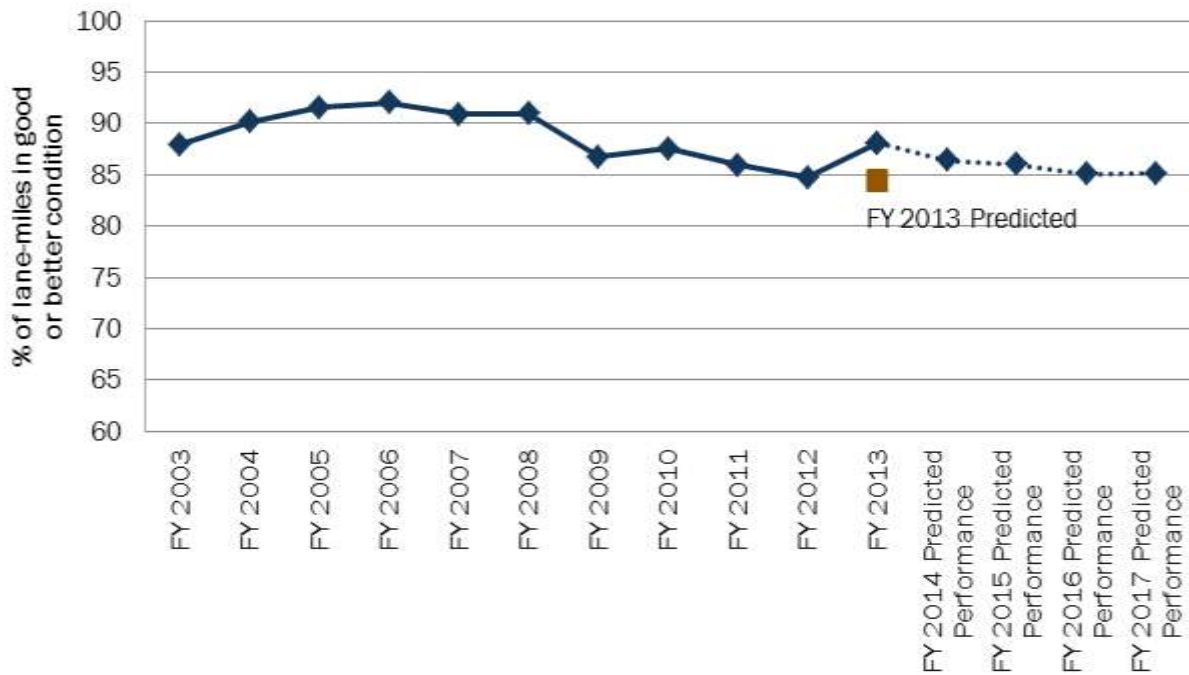
San Antonio District



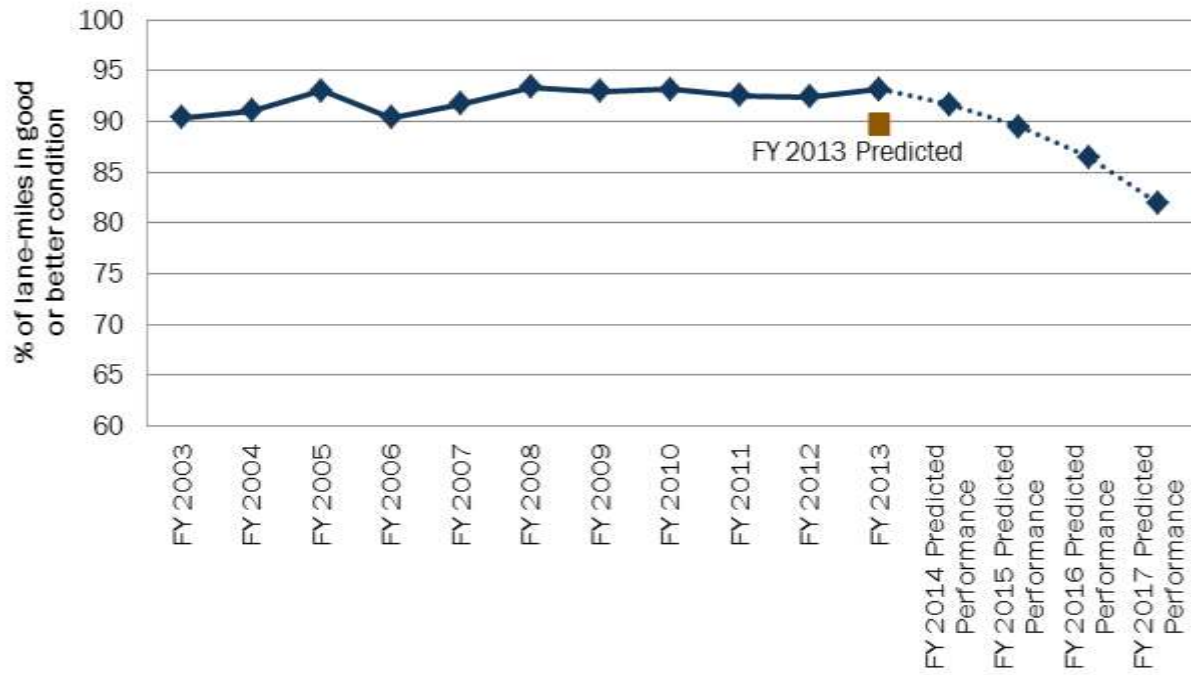
Tyler District



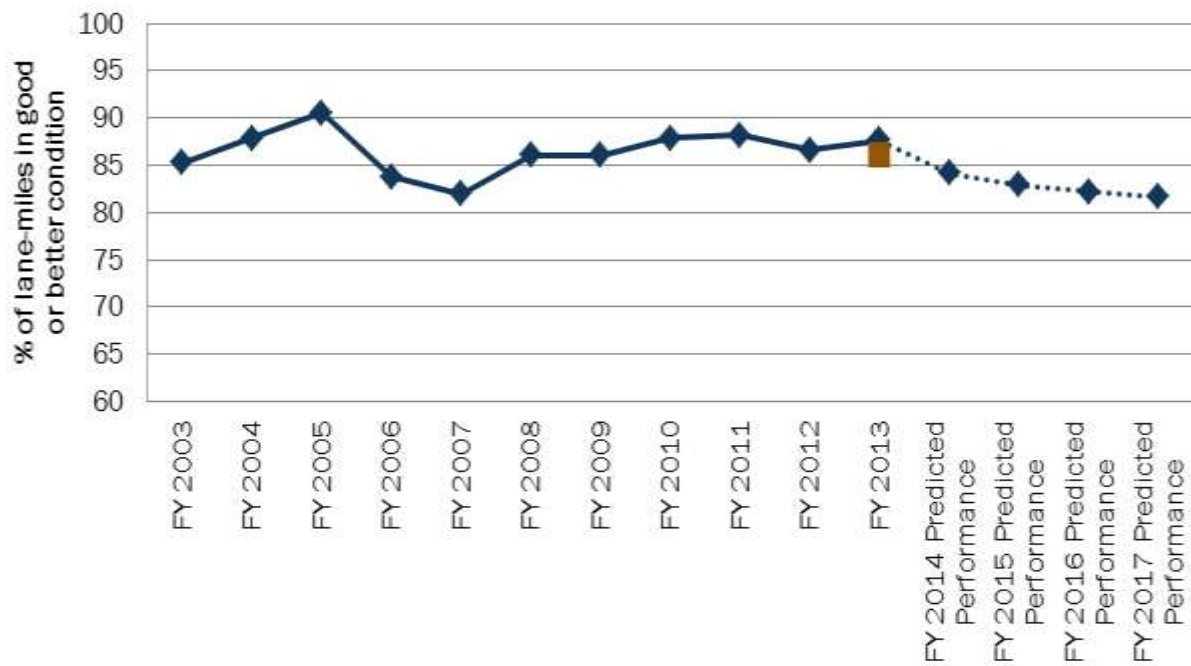
Waco District



Wichita Falls District



Yoakum District



Planned Projects FY 2014

District Maps

Abilene.....	18	Dallas.....	67	Pharr.....	133
Amarillo.....	22	El Paso.....	79	San Angelo.....	140
Atlanta.....	28	Fort Worth.....	83	San Antonio.....	143
Austin.....	34	Houston.....	92	Tyler.....	151
Beaumont.....	43	Laredo.....	106	Waco.....	157
Brownwood.....	48	Lubbock.....	110	Whicita Falls.....	164
Bryan.....	52	Lufkin.....	114	Yoakum.....	168
Childress.....	58	Odessa.....	122		
Corpus Christi.....	62	Paris.....	127		

Project Classifications

 Bridge Replacement; Bridge Widening	 New Location Non-Freeway
 Convert Non-Freeway to Freeway	 Overlay; Rehab; Restoration; Seal Coat
 Corridor Traffic Management	 Rail
 Enhancement project	 Right of Way Acquisition
 Feasibility Study	 Safety
 Hazard Elimination and Safety	 Traffic Protection Devices
 Interchange (New or Reconst.)	 Traffic Signal
 Landscape and Scenic Enhancement	 Upgrade to Standards Non-Freeway
 Miscellaneous Construction	 Upgrade to Standards Freeway
 New Location Freeway	 Widen Freeway; Widen Non-Freeway

 TxDOT Roadways

 County

 District

Base Map Layers

 City

 Water Body

Contact Information

Transportation Planning and Programming Division
Statewide Planning and Program Management Section
 P.O. Box 149217 Phone: (512) 486-5038
 Austin, Texas 78714-9217 Fax: (512) 486-5040




















This report was produced by the Texas Department of Transportation for use by and within the Texas Legislature. Accuracy is limited to the validity of available data as of December 31, 2012.

























No portion of this report may be reproduced or stored electronically without the express written permission of the Texas Department of Transportation.




















Help keep Texas roadways safe and clean.
 Always buckle up and put litter in its place.




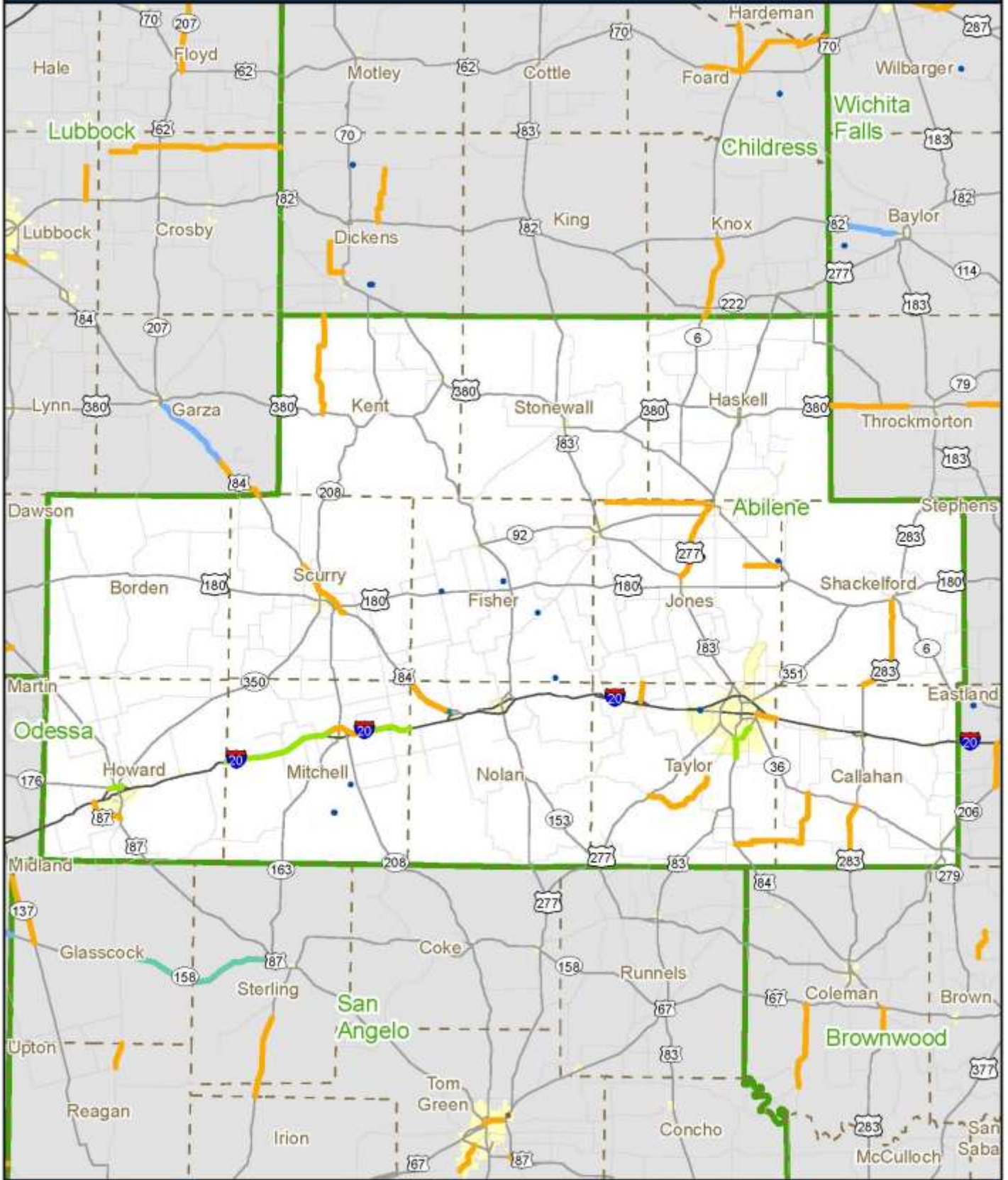
ABILENE DISTRICT

County	Highway	From	To	Description	CSJ	Estimated Construction Cost	Improves Safety	Improves Connectivity	Expands Economic Opportunity	Improves Pavement Quality
CALLAHAN	FM 604	SH 36	TAYLOR COUNTY LINE	SEAL COAT	097402016	\$ 465,553				
CALLAHAN	US 283	SH 36	COLEMAN COUNTY LINE	REHAB AND WIDENING	043704025	\$ 3,307,458				
FISHER	CR	CR 357	AT SWEETWATER CREEK	REPLACE BRIDGE	090823030	\$ 669,477				
FISHER	CR	ON CR 153	AT PLUM CREEK	REPLACE BRIDGE AND APPROACHES	090823034	\$ 158,000				
FISHER	CR	ON CR 146	AT BUFFALO CREEK	REPLACE BRIDGE AND APPROACHES	090823035	\$ 153,608				
FISHER	CR	ON CR 119	AT ALKALI CREEK	REPLACE BRIDGE AND APPROACHES	090823036	\$ 153,608				
HOWARD	IH 20	AT US 87	.	UPGRADE SAFETY LIGHTING	000505103	\$ 230,000				
HOWARD	IH 20	AT SH 176	.	UPGRADE SAFETY LIGHTING	000505104	\$ 230,000				
HOWARD	IH 20	AT SH 350	.	UPGRADE SAFETY LIGHTING	000506115	\$ 230,000				
HOWARD	VA	RM 33	IH 20	CONSTRUCT NEW RELIEF ROUTE	090812019	\$ 50,103,540				
JONES	CR	CR 201	AT POST OAK CREEK	REPLACE BRIDGE	090824048	\$ 460,824				
JONES	CR	ON CR 111	AT CARTER CREEK	REPLACE BRIDGE AND APPROACHES	090824049	\$ 153,608				
JONES	FM 1597	FM 600	SH 6 IN LUEDERS	SEAL COAT	218802007	\$ 88,865				
JONES	FM 2834	US 277	FM 1661	SEAL COAT	285801006	\$ 318,728				
JONES	FM 2834	FM 1661	FM 1835	SEAL COAT	285802010	\$ 285,244				
JONES	US 277	US 83	STAMFORD CITY LIMITS	SEAL COAT	015705058	\$ 1,034,240				



















County	Highway	From	To	Description	CSJ	Estimated Construction Cost	Improves Safety	Improves Connectivity	Expands Economic Opportunity	Improves Pavement Quality
KENT	FM 1081	US 380	DICKENS COUNTY LINE	WIDENING AND REHAB	232902015	\$ 3,579,816				
MITCHELL	CR	ON CR 142	AT THE COLORADO RIVER	REPLACE BRIDGE AND APPROACHES	090821016	\$ 2,263,100				
MITCHELL	CR	CR 321		REPLACE BRIDGE AND APPROACHES	090821019	\$ 237,910				
MITCHELL	IH 20	HOWARD COUNTY LINE	APPROX. 0.5 MI E OF FM 670 S	UPGRADE SIGNS	000507053	\$ 100,000				
MITCHELL	IH 20	APPROX. 0.5 MI E OF FM 670 S	APPROX. 0.7 MI E OF SH 208 S	UPGRADE SIGNS	000508100	\$ 100,000				
MITCHELL	IH 20	FM 3525	NEAR E BI 20-J IN COLORADO CITY	MILLING, SPOT BASE REPAIR, HOT MIX ASPHALTIC CONCRETE PAVEMENT OVERLAY, BRIDGE RAIL REPLACEMENT	000508104	\$ 1,383,200				
MITCHELL	IH 20	APPROX. 0.7 MI E OF SH 208 S	NOLAN C/L	UPGRADE SIGNS	000601095	\$ 100,000				
MITCHELL	IH 20	NEAR E BI 20-J IN COLORADO CITY	E BI 20-J IN COLORADO CITY	MILLING, SPOT BASE REPAIR, HOT MIX ASPHALTIC CONCRETE PAVEMENT OVERLAY, BRIDGE RAIL REPLACEMENT	000601097	\$ 1,086,800				
NOLAN	US 84	APPROX 1 MI NORTHWEST OF ROSCOE	5 MI EAST OF MITCHELL C/L (EBL ONLY)	RECONSTRUCTION, REALIGNMENT, WIDENING, STRUCTURES, SAFETY IMPROVEMENTS AND SURFACING	005312057	\$ 6,424,497				
NOLAN	US 84	NEAR FM 608	MITCHELL COUNTY LINE (WBL ONLY)	2" MILL & FILL DRIVING LN, 2" OVERLAY	005312062	\$ 3,937,910				
SCURRY	US 84	SNYDER EAST CITY LIMIT (EB ONLY)	1.4 MILES EAST OF FM 1142	PLANING AND ASPHALT CONCRETE PAVEMENT OVERLAY; LOWER ROAD GRADE TO INCREASE VERTICAL CLEARANCE AT FM 1673 AND FM 1611	005308063	\$ 2,428,407				
SCURRY	US 84	SNYDER EAST CITY LIMIT (WB ONLY)	1.4 MILES EAST OF FM 1142	PLANING AND ASPHALT CONCRETE PAVEMENT OVERLAY; LOWER ROAD GRADE TO INCREASE VERTICAL CLEARANCE AT FM 1673 AND FM 1611	005308064	\$ 2,428,407				

County	Highway	From	To	Description	CSJ	Estimated Construction Cost	Improves Safety	Improves Connectivity	Expands Economic Opportunity	Improves Pavement Quality
SCURRY	US 84	NEAR BU 84-G E OF SNYDER (EB ONLY)	SNYDER EAST CITY LIMIT	PLANING AND ASPHALT CONCRETE PAVEMENT OVERLAY; LOWER ROAD GRADE TO INCREASE VERTICAL CLEARANCE AT FM 1673 AND FM 1611	005309068	\$ 1,628,237				
SCURRY	US 84	NEAR BU 84-G E OF SNYDER (WB ONLY)	SNYDER EAST CITY LIMIT	PLANING AND ASPHALT CONCRETE PAVEMENT OVERLAY; LOWER ROAD GRADE TO INCREASE VERTICAL CLEARANCE AT FM 1673 AND FM 1611	005309070	\$ 1,628,237				
SHACKELFORD	US 283	ALBANY CITY LIMITS	CALLAHAN COUNTY LINE	SEAL COAT	043701023	\$ 576,599				
TAYLOR	BI 20-R	NEAR NEWMAN ROAD	IH 20 SFR	ACP, DRIVEWAYS, UNDERSEAL, PLANING, METAL BEAM GUARD FENCE, BRIDGE RAIL	000618048	\$ 1,183,127				
TAYLOR	FM 126	MERKEL NORTH CITY LIMIT	JONES COUNTY LINE	SEAL COAT	073303052	\$ 158,375				
TAYLOR	FM 604	CALLAHAN COUNTY LINE	US 84 IN LAWN	SEAL COAT	097403013	\$ 251,902				
TAYLOR	FM 89	US 277	BUFFALO GAP NORTH CITY LIMIT	SEAL COAT	069901029	\$ 436,096				
TAYLOR	IH 20	BI 20-R (EB FRONTAGE ROAD ONLY)	NEAR THE CALLAHAN COUNTY LINE	ACP, DRIVEWAYS, UNDERSEAL, PLANING, METAL BEAM GUARD FENCE, BRIDGE RAIL	000606094	\$ 223,516				
TAYLOR	LP 322	LYTLE CREEK	NEAR MAPLE STREET	RELOCATE RAMPS AND RECONSTRUCT FRONTAGE ROADS FOR ONE WAY OPERATION	239801047	\$ 4,078,953				
TAYLOR	US 83	CANYON ROCK ROAD	IBERIS ROAD	RELOCATE RAMPS AND RECONSTRUCT FRONTAGE ROADS FOR ONE WAY OPERATION	003401124	\$ 3,676,129				
TAYLOR	US 84	US 84_(PSN 67)	AT UPRR & OLD HIGHWAY 80	REPLACE BRIDGE & APPROACHES	000618050	\$ 13,603,000				































2014 Planned Projects - Abilene District
















AMARILLO DISTRICT

County	Highway	From	To	Description	CSJ	Estimated Construction Cost	Improves Safety	Improves Connectivity	Expands Economic Opportunity	Improves Pavement Quality
ARMSTRONG	SH 207	FM 2272	BRISCOE COUNTY LINE	PROFILE PAVEMENT MARKERS	035705022	\$ 33,000.00				
ARMSTRONG	US 287	1 MILE W OF FM 2889	FM 294	SEALCOAT	004204041	\$ 347,910.00				
ARMSTRONG	US 287	FM 294	DONLEY COUNTY LINE	PROFILE PAVEMENT MARKERS	004205030	\$ 14,000.00				
ARMSTRONG	US 287	FM 294	DONLEY COUNTY LINE	SEALCOAT	004205031	\$ 431,690.00				
CARSON	FM 2373	US 60	FM 293	SEALCOAT	221801033	\$ 197,100.00				
CARSON	FM 245	POTTER COUNTY LINE	FM 683	SEALCOAT	066402019	\$ 6,050.00				
CARSON	FM 2880	IH 40 (SOUTH END OF PAVEMENT)	FM 293	SEALCOAT	297003008	\$ 183,230.00				
CARSON	FM 293	POTTER COUNTY LINE	SH 207	SEALCOAT	075302021	\$ 378,440.00				
CARSON	FM 683	FM 245	US 60	SEALCOAT	066402020	\$ 96,130.00				
CARSON	FM 683	FM 245	FM 293	SEALCOAT	184001006	\$ 41,900.00				
CARSON	IH 40	3.2 MI WEST OF CONWAY	1.6 MI EAST OF CONWAY	REHAB EXISTING ROADWAY	027503062	\$ 3,400,000.00				
CARSON	SH 152	HUTCHINSON COUNTY LINE	GRAY COUNTY LINE	PROFILE PAVEMENT MARKERS	045502023	\$ 30,500.00				
CARSON	SH 152	HUTCHINSON COUNTY LINE	GRAY COUNTY LINE	SEALCOAT	045502025	\$ 549,780.00				
CARSON	US 60	POTTER COUNTY LINE	2.733 MILES EAST OF FM 2161	PROFILE PAVEMENT MARKERS	016903034	\$ 23,000.00				
DALLAM	FM 296	US 87	FM 1879	SEALCOAT	079001022	\$ 227,840.00				

County	Highway	From	To	Description	CSJ	Estimated Construction Cost	Improves Safety	Improves Connectivity	Expands Economic Opportunity	Improves Pavement Quality
DALLAM	US 87	NEW MEXICO STATE LINE	3.6 MILES N OF FM 3110	SEALCOAT	004001046	\$ 725,150.00				
DEAF SMITH	FM 809	OLDHAM COUNTY LINE	US 60	SEALCOAT	080102019	\$ 570,070.00				
GRAY	CR	ON SEMINOLE RD	AT SOUTH FORK GRAPEVINE CREEK	REPLACE BRIDGE AND APPROACHES	090413022	\$ 316,000.00				
GRAY	RM 2857	FM 1321	SH 152	SEALCOAT	079704011	\$ 156,100.00				
GRAY	US 60	CARSON COUNTY LINE	SH 70	PROFILE PAVEMENT MARKERS	016906036	\$ 34,000.00				
GRAY	US 60	SH 70	ROBERTS COUNTY LINE	PROFILE PAVEMENT MARKERS	016907046	\$ 37,000.00				
HANSFORD	FM 281	FM 760	HUTCHINSON COUNTY LINE	SEALCOAT	110701018	\$ 52,680.00				
HANSFORD	SH 15	SH 207	OCHILTREE COUNTY LINE	SEALCOAT	035505040	\$ 289,580.00				
HANSFORD	SH 207	HUTCHINSON COUNTY LINE	SH 15	SEALCOAT	035505039	\$ 415,450.00				
HARTLEY	US 385	SH 354	OLDHAM COUNTY LINE	CENTERLINE TEXTURING	022601012	\$ 19,000.00				
HARTLEY	US 54	BROWN ROAD	DALLAM COUNTY LINE	PROFILE PAVEMENT MARKERS	023802034	\$ 23,000.00				
HEMPHILL	PW	GENE HOWE WILDLIFE MANAGEMENT AREA	.	REHAB EXISTING RDWY	090403017	\$ 449,550.00				
HEMPHILL	SH 33	US 83	OKLAHOMA STATE LINE	SEALCOAT	041701029	\$ 863,210.00				
HEMPHILL	US 83	US 60	FM 277	REHAB EXISTING ROADWAY	003006054	\$ 2,363,100.00				
HEMPHILL	US 83	FM 277	1.66 MILES SOUTH OF FM 277	REHAB EXISTING ROADWAY	003007018	\$ 637,900.00				
HUTCHINSON	FM 281	SH 207	FM 281 NORTH	SEALCOAT	079407013	\$ 240,790.00				
HUTCHINSON	FM 281	HANSFORD COUNTY LINE	FM 281 WEST	SEALCOAT	110702011	\$ 60,980.00				










































County	Highway	From	To	Description	CSJ	Estimated Construction Cost	Improves Safety	Improves Connectivity	Expands Economic Opportunity	Improves Pavement Quality
HUTCHINSON	SH 136	SH 152	BOST ST. IN FRITCH	CENTERLINE TEXTURING	035601098	\$ 54,000.00				
HUTCHINSON	SH 207	SH 136	HANSFORD COUNTY LINE	SEALCOAT	035506036	\$ 432,380.00				
LIPSCOMB	RM 2248	AT NORTH FORK KIOWA CREEK		REPLACE BRIDGE AND APPROACHES	207802007	\$ 1,390,700.00				
LIPSCOMB	RM 2248	SH 15	OKLAHOMA STATE LINE	SEALCOAT	207802009	\$ 68,550.00				
LIPSCOMB	SH 213	US 60	SH 305	SEALCOAT	046001020	\$ 436,190.00				
OCHILTREE	FM 376	SH 15	FM 759	SEALCOAT	079902013	\$ 228,390.00				
OCHILTREE	SH 15	FM 376	EATON ST IN PERRYTON	SEALCOAT	035504037	\$ 369,310.00				
OCHILTREE	SH 15	HANSFORD COUNTY LINE	FM 376	SEALCOAT	035504038	\$ 261,960.00				
OLDHAM	FM 809	IH 40 SFR	DEAF SMITH COUNTY LINE	SEALCOAT	080101012	\$ 60,540.00				
OLDHAM	IH 40	6.2 MI E OF NEW MEXICO STATE LINE	11.2 MI E OF NEW MEXICO STATE LINE	REHAB EXISTING ROADWAY	009002052	\$ 2,750,000.00				
OLDHAM	IH 40	FM 2858	ADRIAN	REHAB EXISTING ROADWAY	009003058	\$ 4,200,000.00				
OLDHAM	US 385	VEGA CITY LIMITS	RM 1061	REHAB EXISTING ROADWAY	022603054	\$ 7,300,000.00				
POTTER	FM 245	SH 136	CARSON COUNTY LINE	SEALCOAT	066401009	\$ 52,500.00				
POTTER	FM 293	SH 136	CARSON COUNTY LINE	SEALCOAT	075301009	\$ 36,740.00				
POTTER	IH 40	HELIUM RD	COULTER ST	RELOCATE ENTRANCE AND EXIT RAMPS UPGRADE INTERCHANGE	027501160	\$ 2,000,000.00				
POTTER	LP 335	RANDALL COUNTY LINE	IH 40	SEALCOAT	263501029	\$ 35,370.00				
POTTER	LP 335	RANDALL CO	B IH 40 D	INTERSECTION IMPROVEMENTS AND ADD TURN LANES	263504028	\$ 600,000.00				













































County	Highway	From	To	Description	CSJ	Estimated Construction Cost	Improves Safety	Improves Connectivity	Expands Economic Opportunity	Improves Pavement Quality
POTTER	SH 136	MOORE COUNTY LINE	FM 293	PROFILE PAVEMENT MARKERS	037902029	\$ 44,000.00				
POTTER	SH 136	FM 293	US 60/BI-40D	PROFILE PAVEMENT MARKERS	037903022	\$ 29,000.00				
POTTER	SP 468	IH 40	AMARILLO AIR TERMINAL	SEALCOAT	325101008	\$ 245,030.00				
POTTER	US 87	AMARILO CREEK	MOORE COUNTY LINE	SEALCOAT	004105049	\$ 645,910.00				
POTTER	US 87	AMARILLO CREEK	MOORE COUNTY LINE	SEALCOAT NBL	004105051	\$ 645,910.00				
POTTER	US 87	NE 11TH	LP 335	SEALCOAT	004107103	\$ 369,110.00				
POTTER	VA	VARIOUS LOCATIONS DISTRICTWIDE	.	CRACK SEAL	090400152	\$ 495,996.44				
POTTER	VA	VARIOUS LOCATIONS DISTRICTWIDE	.	THERMOPLASTIC STRIPING	090400153	\$ 1,500,000.00				
RANDALL	CS	ON 58TH AVE, FROM GEORGIA ST	WASHINGTON ST	REHAB EXISTING ROADWAY	090411054	\$ 2,048,144.00				
RANDALL	FM 168	FM 1714	US 60	SEALCOAT	016816015	\$ 139,330.00				
RANDALL	FM 168	FM 1714	CASTRO COUNTY LINE	SEALCOAT	087404010	\$ 317,280.00				
RANDALL	FM 168	US 60	FM 2219	SEALCOAT	249501015	\$ 254,930.00				
RANDALL	LP 335	BNSF OVERPASS	POTTER COUNTY LINE	SEALCOAT	263502026	\$ 376,430.00				
RANDALL	LP 335	SW 45TH AVE	POTTER CO	INTERSECTION IMPROVEMENTS	263503016	\$ 291,659.00				
RANDALL	PR 5	AT WATER CROSS 1,2,6 AND BURNT DRAW	IN PALO DURO CANYON STATE PARK	REPLACE CONCRETE WATER CROSSINGS	053401019	\$ 3,434,400.00				
ROBERTS	SH 70	NORTH CANADIAN RIVER BRIDGE	OCHILTREE COUNTY LINE	GRADING, STRUCTURES, BASE & ACP SURFACE	049004037	\$ 6,000,000.00				

































County	Highway	From	To	Description	CSJ	Estimated Construction Cost	Improves Safety	Improves Connectivity	Expands Economic Opportunity	Improves Pavement Quality
ROBERTS	US 60	GRAY COUNTY LINE	HEMPHILL COUNTY LINE	PROFILE PAVEMENT MARKERS	016908021	\$ 33,000.00				
SHERMAN	SH 15	US 287	CR 7 IN STRATFORD	NEW LOCATION 2 LANE RDWY	079003023	\$ 900,000.00				
SHERMAN	SH 15	CR 9	FM 119	SEALCOAT	079003024	\$ 380,160.00				
SHERMAN	SH 15	CR 7 IN STRATFORD	CR 9	OVERLAY,MINOR REPAIRS	079003025	\$ 925,000.00				
SHERMAN	US 54	DALLAM COUNTY LINE	US 287	REHAB EXIST RDWY & ADD PASSING LANES	023805039	\$ 3,000,000.00				









ATLANTA DISTRICT

County	Highway	From	To	Description	CSJ	Estimated Construction Cost	Improves Safety	Improves Connectivity	Expands Economic Opportunity	Improves Pavement Quality
BOWIE	FM 2253	IH 30	US 82	REHABILITATE & WIDEN 2 LANE RURAL HIGHWAY	204801014	1,460,000				
BOWIE	IH 30	WEST END OF SULPHUR RIVER BRIDGE	SH 98	REPAIR PAVEMENT & RESURFACE EXISTING INTERSTATE FACILITY	061005048	2,997,729				
BOWIE	IH 30	SH 98	SP 86	REPAIR PAVEMENT & RESURFACE EXISTING INTERSTATE FACILITY	061006078	\$ 1,280,002				
BOWIE	US 259	AT RED RIVER	.	REPLACE BRIDGE AND APPROACHES	008504033	\$ 5,361,777				
BOWIE	US 259	ON TEXAS SIDE OF RED RIVER BRIDGE	.	REPLACE BRIDGE AND APPROACHES	008504037	\$ 1,796,416				
BOWIE	US 259	ON OKLAHOMA SIDE OF RED RIVER BRIDG	.	REPLACE BRIDGE AND APPROACHES	008504038	\$ 1,471,045				
BOWIE	US 59	SH 93	FM 2148	TEXTURIZE SHOULDERS & CL TEXTURING	021801091	\$ 331,328				
BOWIE	US 82	FM 1840	IH 30	TEXTURIZE SHOULDERS & CL TEXTURING	004604059	\$ 546,316				
BOWIE	VA	DOWNTOWN TEXARKANA STREETSCAPE	.	RECONSTRUCT SIDEWALKS, ADD PEDESTRIAN FURNISHINGS, LIGHTING, LANDSCAPING	091919070	\$ 783,462				
CAMP	SH 11	WOOD C/L	FM 21	TEXTURIZE SHOULDERS & CL TEXTURING	008307041	\$ 360,925				
CASS	FM 2328	US 59	SH 43	TEXTURIZE SHOULDERS & CL TEXTURING	157203008	\$ 242,536				
CASS	FM 3129	2.1 MI. N. OF CR 3784	FM 251	TEXTURIZE SHOULDERS & CL TEXTURING	094505020	\$ 468,258				
CASS	SH 8	0.1 MI. S.OF BOWIE C/L	SH 77	TEXTURIZE SHOULDERS & CL TEXTURING	006202025	\$ 316,495				
CASS	US 59	SH 77	FM 1841	TEXTURIZE SHOULDERS & CL TEXTURING	021804113	\$ 932,901				
CASS	VA	VARIOUS LOCATIONS	VARIOUS LOCATIONS	2014 DISTRICT SEAL COAT	091900069	\$ 6,013,000				
CASS	VA	AT VARIOUS LOCATIONS	.	2014 DISTRICT SEAL COAT PAVEMENT MARKINGS	091900070	\$ 1,650,000				

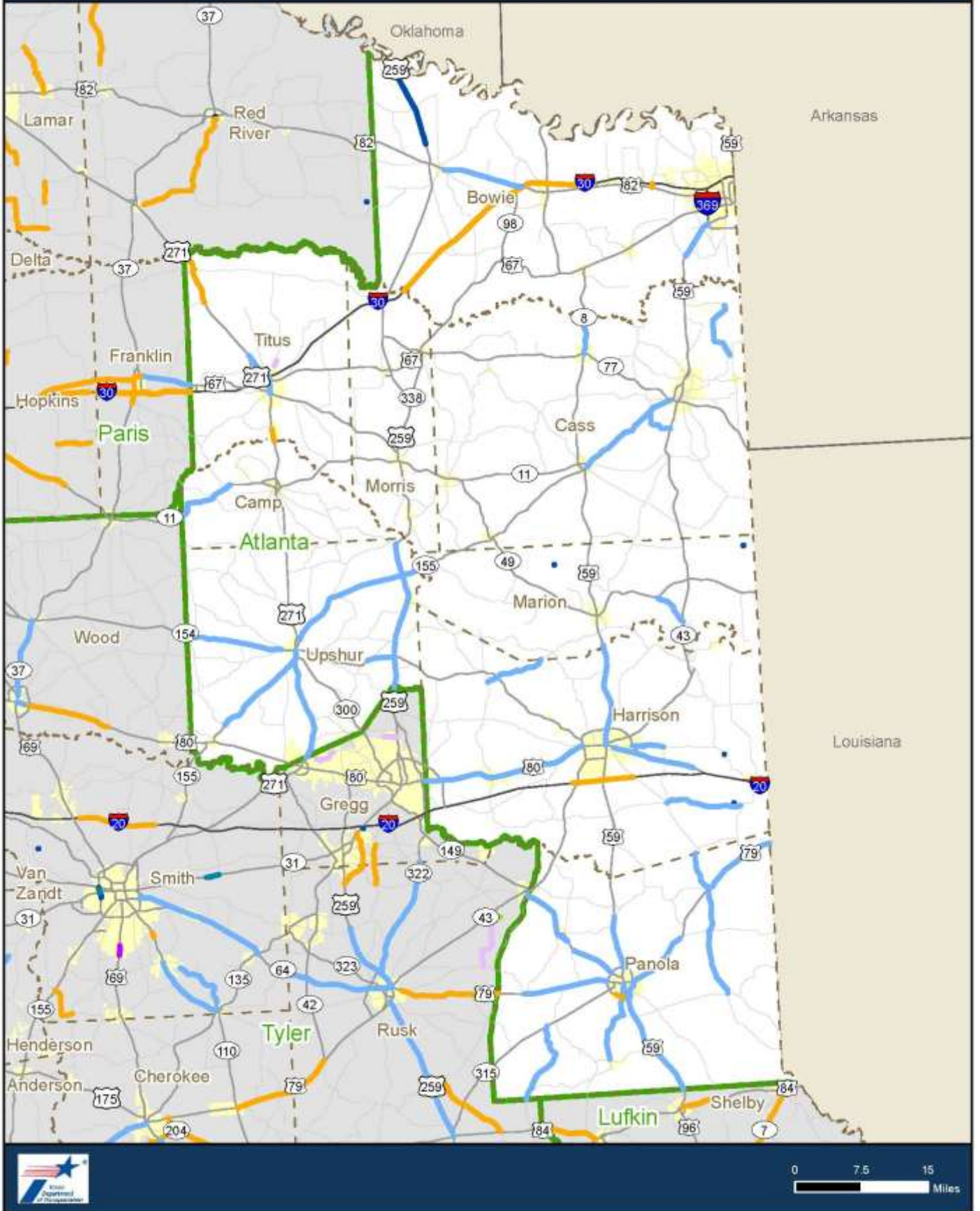
County	Highway	From	To	Description	CSJ	Estimated Construction Cost	Improves Safety	Improves Connectivity	Expands Economic Opportunity	Improves Pavement Quality
HARRISON	CR	ON COUNTY ROAD 1221	AT CROSS BAYOU TRIBUTARY	REPLACE BRIDGE AND APPROACHES	091903049	\$ 306,000				
HARRISON	FM 134	AT BULLARD CREEK	.	REPLACE BRIDGE AND APPROACHES	063203040	\$ 810,000				
HARRISON	FM 1998	LP 390	FM 2199	TEXTURIZE SHOULDERS & CL TEXTURING	192001020	\$ 239,282				
HARRISON	FM 2208	MARION C/L	FM 450	INSTALL LED FLASHING CHEVRONS, TEXTURIZE SHOULDERS & CENTERLINE TEXTURING	013813016	\$ 462,708				
HARRISON	FM 2625	FM 31	FM 9	TEXTURIZE SHOULDERS & CL TEXTURING	328301015	\$ 576,880				
HARRISON	IH 20	0.5 MI. W. OF SH 43	EAST END OF EIGHT MILE CREEK_BRIDGE	RESURFACE EXISTING INTERSTATE FACILITY	049509049	\$ 6,876,417				
HARRISON	US 59	MARION C/L	US 80	TEXTURIZE SHOULDERS & CL TEXTURING	006207085	\$ 872,095				
HARRISON	US 80	GREGG C/L	FM 450	TEXTURIZE SHOULDERS & CL TEXTURING	009607044	\$ 543,296				
HARRISON	US 80	FM 450	SH 154 (LP 390)	TEXTURIZE SHOULDERS & CL TEXTURING	009608052	\$ 832,309				
HARRISON	US 80	INDIAN SPRINGS ROAD	WEBB ROGERS ROAD	TEXTURIZE SHOULDERS & CL TEXTURING	009609074	\$ 492,975				
MARION	CR	ON CR 113CC AT BLACK CYPRESS CREEK	.	REPLACE BRIDGE AND APPROACHES	091922019	\$ 277,518				
MARION	CR	ON CR 3306 AT HUNTS CREEK	.	REPLACE BRIDGE AND APPROACHES	091922031	\$ 179,000				
MARION	FM 805	SH 49	SH 43	TEXTURIZE SHOULDERS & CL TEXTURING	110101014	\$ 283,026				
MORRIS	VA	DOWNTOWN DAINGERFIELD STREETScape	.	RECONSTRUCT SIDEWALKS, ADD PEDESTRIAN FURNISHINGS, LIGHTING	091920031	\$ 1,052,595				
PANOLA	FM 10	COTTON STREET	FM 2260	TEXTURIZE SHOULDERS & CL TEXTURING	122201030	\$ 637,793				
PANOLA	FM 1971	SH 315	RUSK COUNTY LINE	SAFETY TREAT FIXED OBJECTS	189401021	\$ 674,250				
PANOLA	FM 31	HARRISON C/L	FM 123	TEXTURIZE SHOULDERS & CL TEXTURING	064002028	\$ 631,769				

County	Highway	From	To	Description	CSJ	Estimated Construction Cost	Improves Safety	Improves Connectivity	Expands Economic Opportunity	Improves Pavement Quality
PANOLA	FM 31	FM 123	FM 2517	TEXTURIZE SHOULDERS & CL TEXTURING	073101049	\$ 518,645				
PANOLA	SH 149	0.1 MI SOUTH OF SH 315	US 59	STRENGTHEN BASE AND RESURFACE EXISTING 2-LANE HIGHWAY	006311056	\$ 1,137,000				
PANOLA	SH 149	RUSK C/L	FM 959	TEXTURIZE SHOULDERS & CL TEXTURING	039303033	\$ 488,422				
PANOLA	SH 149	FM 959	US 79	TEXTURIZE SHOULDERS & CL TEXTURING	039401062	\$ 341,261				
PANOLA	US 59	FM 2792	LP 436	TEXTURIZE SHOULDERS & CL TEXTURING	006303059	\$ 444,205				
PANOLA	US 59	US 79	0.4 MI. N. OF CR 420	TEXTURIZE SHOULDERS & CL TEXTURING	006304056	\$ 1,622,580				
PANOLA	US 59	0.4 MI. N. OF CR 420	SHELBY C/L	TEXTURIZE SHOULDERS & CL TEXTURING	006305035	\$ 556,808				
PANOLA	US 79	SH 149	FM 124	TEXTURIZE SHOULDERS & CL TEXTURING	024602048	\$ 721,208				
PANOLA	US 79	SABINE RIVER	US 59/US 79	TEXTURIZE SHOULDERS & CL TEXTURING	024701050	\$ 543,296				
PANOLA	US 79	LOUISIANA STATE LINE	FM 31	TEXTURIZE SHOULDERS & CL TEXTURING	024703029	\$ 668,660				
PANOLA	US 79	LOUISIANA STATE LINE	0.9 MI SOUTH OF FM 9	RESTORE SECTION AND RESURFACE EXISTING HIGHWAY	024703030	\$ 2,426,452				
TITUS	BU 271E	US 271	SH 49	TEXTURIZE SHOULDERS & CL TEXTURING	022109027	\$ 285,704				
TITUS	FM 1402	1.2 MI N OF IH 30	1.8 MI N OF IH 30	IMPROVE ALIGNMENT AND ADD TURN LANES AT HART'S BLUFF SCHOOL	138401021	\$ 1,483,047				
TITUS	US 271	FRANKLIN COUNTY LINE	FM 1896	MILL & OVERLAY 2-LANE RURAL HIGHWAY	022105083	\$ 1,720,000				
TITUS	US 271	CAMP C/L	0.3 MI. SOUTH OF FM 3417	RESTORE SECTION & RESURFACE EXISTING 4-LANE HIGHWAY	024801070	\$ 976,000				
UPSHUR	SH 154	FM 1002	FM 852	TEXTURIZE SHOULDERS & CL TEXTURING	040104034	\$ 763,246				
UPSHUR	SH 154	FM 726(N)	US 259	TEXTURIZE SHOULDERS & CL TEXTURING	040202031	\$ 107,534				

County	Highway	From	To	Description	CSJ	Estimated Construction Cost	Improves Safety	Improves Connectivity	Expands Economic Opportunity	Improves Pavement Quality
UPSHUR	SH 155	US 271	FM 1002	TEXTURIZE SHOULDERS & CL TEXTURING	052002057	\$ 550,870				
UPSHUR	SH 155	0.2 MI. W. OF MARION C/L	OLD COFFEYVILLE ROAD	TEXTURIZE SHOULDERS & CL TEXTURING	052005042	\$ 1,082,256				
UPSHUR	US 259	FM 557	GREGG C/L	TEXTURIZE SHOULDERS & CL TEXTURING	039202086	\$ 1,261,700				
UPSHUR	US 271	SH 154	GREGG C/L	TEXTURIZE SHOULDERS & CL TEXTURING	024805061	\$ 963,679				
POTTER	SP 468	IH 40	AMARILLO AIR TERMINAL	SEALCOAT	325101008	\$ 245,030				
POTTER	US 87	AMARILLO CREEK	MOORE COUNTY LINE	SEALCOAT NBL	004105051	\$ 645,910				
POTTER	US 87	NE 11TH	LP 335	SEALCOAT	004107103	\$ 369,110				
RANDALL	PR 5	AT WATER CROSS 1,2,6 AND BURNT DRAW	IN PALO DURO CANYON STATE PARK	REPLACE CONCRETE WATER CROSSINGS	053401019	\$ 3,434,400				
RANDALL	FM 168	FM 1714	CASTRO COUNTY LINE	SEALCOAT	087404010	\$ 317,280				
RANDALL	LP 335	BNSF OVERPASS	POTTER COUNTY LINE	SEALCOAT	263502026	\$ 376,430				
RANDALL	LP 335	SW 45TH AVE	POTTER CO	INTERSECTION IMPROVEMENTS	263503016	\$ 291,659				
RANDALL	FM 168	FM 1714	US 60	SEALCOAT	016816015	\$ 139,330				
RANDALL	CS	ON 58TH AVE, FROM GEORGIA ST	WASHINGTON ST	REHAB EXISTING ROADWAY	090411054	\$ 2,048,144				
RANDALL	FM 168	US 60	FM 2219	SEALCOAT	249501015	\$ 254,930				
ROBERTS	SH 70	NORTH CANADIAN RIVER BRIDGE	OCHILTREE COUNTY LINE	GRADING, STRUCTURES, BASE & ACP SURFACE	049004037	\$ 6,000,000				
ROBERTS	US 60	GRAY COUNTY LINE	HEMPHILL COUNTY LINE	PROFILE PAVEMENT MARKERS	016908021	\$ 33,000				
SHERMAN	US 54	DALLAM COUNTY LINE	US 287	REHAB EXIST RDWY & ADD PASSING LANES	023805039	\$ 3,000,000				

County	Highway	From	To	Description	CSJ	Estimated Construction Cost	Improves Safety	Improves Connectivity	Expands Economic Opportunity	Improves Pavement Quality
SHERMAN	SH 15	US 287	CR 7 IN STRATFORD	NEW LOCATION 2 LANE RDWY	079003023	\$ 900,000				
SHERMAN	SH 15	CR 7 IN STRATFORD	CR 9	OVERLAY, MINOR REPAIRS	079003025	\$ 925,000				
SHERMAN	SH 15	CR 9	FM 119	SEALCOAT	079003024	\$ 380,160				

2014 Planned Projects - Atlanta District



AUSTIN DISTRICT






























































County	Highway	From	To	Description	CSJ	Estimated Construction Cost	Improves Safety	Improves Connectivity	Expands Economic Opportunity	Improves Pavement Quality
BASTROP	FM 153	SH 71/ SH 95	FAYETTE COUNTY LINE	TEXTURIZE SHOULDERS	080702014	\$ 76,900				
BASTROP	FM 20	CALDWELL COUNTY LINE	2.465 MI. SOUTH OF SH 21/ SH 71	CENTERLINE TEXTURING	011504048	\$ 54,700				
BASTROP	FM 535	FM 20	MAIN ST	PROVIDE ADDITIONAL PAVED SURFACE WIDTH	080701027	\$ 3,955,868				
BASTROP	SH 304	FM 2571	CALDWELL COUNTY LINE	IMPROVE GUARDRAIL TO DESIGN STANDARDS & SAFETY TREAT FIXED OBJECTS	057301031	\$ 501,600				
BASTROP	SH 95	TRAVIS COUNTY LINE	US 290 IN ELGIN	IMPROVE GUARDRAIL & SAFETY TREAT FIXED OBJECTS	032103019	\$ 111,817				
BASTROP	US 290	8.864 MI E OF FM 696	FM 2104	WIDEN TO 4 LANE DIVIDED	011406030	\$ 22,363,769				
BLANCO	US 281	US 290 (EAST)	2.832 MI. SOUTH OF RM 32	TEXTURIZE SHOULDERS	025301056	\$ 126,700				
BLANCO	US 281	2.832 MI. SOUTH OF RM 32	COMAL COUNTY LINE	TEXTURIZE SHOULDERS	025302031	\$ 68,800				
BLANCO	US 290	AT ROCKY CREEK	(STR 0113-03-010)	REPLACE BRIDGE AND APPROACHES	011303027	\$ 1,500,000				
BURNET	CR	ON CR 202 AT N FORK SAN GABRIEL RVR	STR AA06-22-001	REPLACE BRIDGE & APPROACHES	091424016	\$ 212,000				
BURNET	RM 243	SH 29	WILLIAMSON C/L	GUARDRAIL & SAFETY TREAT FIXED OBJECTS	044004013	\$ 424,701				
BURNET	RM 243	0.609 MI N OF SH 29	7.923 MI N OF SH 29	PROVIDE ADDITIONAL PAVED SURFACE WIDTH	044004014	\$ 2,970,800				
CALDWELL	CR	ON OAK GROVE RD (CR 127) AT	W FORK PLUM CRK (STR AA02-28-002)	REPLACE BRIDGE & APPROACHES	091422055	\$ 307,700				
CALDWELL	CR	ON OAK GROVE RD AT W FORK PLUM CRK	(STR AA02-28-001)	REPLACE BRIDGE & APPROACHES	091422056	\$ 413,700				
CALDWELL	CR	ON SEAWILLOW RD (CR 205) AT	SIXMILE BRANCH DRAW (AA02-06-001)	REPLACE BRIDGE & APPROACHES	091422059	\$ 283,100				
CALDWELL	CR	ON OAK GROVE ROAD (CR 127) @	TRIBUTARY TO WEST FORK PLUM CREEK	REPLACE STRUCTURE & APPROACHES	091422062	\$ 105,500				

County	Highway	From	To	Description	CSJ	Estimated Construction Cost	Improves Safety	Improves Connectivity	Expands Economic Opportunity	Improves Pavement Quality
CALDWELL	FM 20	US183	KELLY ROAD	PAVEMENT REPAIR, SEAL AND THIN OVERLAY	011503024	\$ 792,362				
CALDWELL	FM 20	2.054 MI. EAST OF US 183	BASTROP COUNTY LINE	CENTERLINE TEXTURING	011503025	\$ 38,100				
CALDWELL	FM 86	FM 713	FM 1322	IMPROVE GUARDRAIL TO DESIGN STANDARDS & SAFETY TREAT FIXED OBJECTS	057102034	\$ 359,300				
CALDWELL	SH 80	0.235 MI. WEST OF FM 20	0.150 MI. EAST OF FM 20	INSTALL CONTINUOUS TURN LANE	028602030	\$ 293,400				
CALDWELL	SH 80	FM 20	1.441 MI. WEST OF US 183	SAFETY TREAT FIXED OBJECTS & CENTERLINE TEXTURING	028603014	\$ 90,700				
CALDWELL	US 183	PECAN STREET	FM 20	RECONSTRUCT TO 5-LN URBAN SECTION	015202070	\$ 22,749,314				
CALDWELL	VA	WITHIN THE LOCKHART STATE PARK	.	CONSTRUCT CAMP LOOP RD, REPAIR AND RESURFACE EXISTING ROADWAY	091422063	\$ 676,877				
GILLESPIE	CR	ON KNEESE RD AT PALO ALTO CREEK	STR. AA0142002	REPLACE BRIDGE AND APPROACHES	091419015	\$ 170,040				
GILLESPIE	CR	ON OLD SAN ANTONIO AT PEDERNALES	STR AA0119002	REPLACE BRIDGE AND APPROACHES	091419022	\$ 552,630				
GILLESPIE	CR	ON GOEHMANN AT BARRONS CREEK	STR AA0116001	REPLACE BRIDGE AND APPROACHES	091419026	\$ 284,624				
GILLESPIE	CR	ON KNEESE RD AT PALO ALTO CREEK	STR AA0142001	REPLACE BRIDGE AND APPROACHES	091419030	\$ 203,350				
GILLESPIE	CR	ON BOOS LANE AT PEDERNALES RIVER	STR AA02-64-001	REPLACE BRIDGE & APPROACHES	091419031	\$ 451,640				
GILLESPIE	SH 16	LLANO COUNTY LINE	1.483 MI N OF RM 1323	TEXTURIZE SHOULDERS-PROFILE MARKERS	029002015	\$ 52,900				
GILLESPIE	US 290	KIMBLE COUNTY LINE	12.86 MI E OF KIMBLE COUNTY LINE	TEXTURIZE SHOULDERS-PROFILE MARKERS	011202030	\$ 142,000				
GILLESPIE	US 290	12.86 MI E OF KIMBLE COUNTY LINE	0.3 MI W OF US 87	TEXTURIZE SHOULDERS-PROFILE MARKERS	011203033	\$ 136,400				
HAYS	CR	ON CR 266 AT SAN MARCOS RIVER	STR AA02-24-001	REPLACE BRIDGE AND APPROACHES	091433035	\$ 800,000				

County	Highway	From	To	Description	CSJ	Estimated Construction Cost	Improves Safety	Improves Connectivity	Expands Economic Opportunity	Improves Pavement Quality
HAYS	CR	AQUARENA SPRINGS/POST RD BIKEWAY:	FROM TSU CAMPUS TO AQUARENA SPRGS	CONST OFF-ROAD BIKEWAY W/ AMMENITIES CONNECTING TSU CAMPUS TO AQUARENA SPRINGS AND POST ROAD BIKE LANES	091433056	\$ 2,034,791				
HAYS	CS	ON SESSOM DR FROM LOOP 82	COMMANCHE ST	INTERSECTION, SIGNAL, & BICYCLE PEDESTRIAN IMPROVEMENTS	091433032	\$ 1,550,000				
HAYS	CS	AQUARENA SPRGS DR FROM IH 35	SESSOMS DR	CONST BIKE/PED FACILITY	091433055	\$ 250,000				
HAYS	CS	LBJ DR IN SAN MARCOS FR HOPKINS ST	UNIVERSITY DR	CONST SIDEWALKS	091433058	\$ 75,000				
HAYS	FM 2439	WONDER WORLD DR	BISHOP STREET	ADD CENTER TURN LANE	229301024	\$ 5,926,719				
HAYS	FM 2770	HAYS HIGH SCHOOL	RM 150_(REBEL DRIVE)	CONSTRUCT SIDEWALKS & BICYCLE LANES IN KYLE TEXAS (CAMPO ID BP2)	321001012	\$ 419,700				
HAYS	IH 35	2000 FEET N OF YARRINGTON RD	2000 FEET S OF YARRINGTON RD	REPLACE BRIDGE	001602135	\$ 12,770,309				
HAYS	IH 35	SOUTH OF RIVER RIDGE PARKWAY	YARRINGTON ROAD	OVERLAY SOUTHBOUND MAINLANES	001602141	\$ 2,488,200				
HAYS	IH 35	WINDY HILL ROAD	TRAVIS COUNTY LINE	MILL, SEAL & OVERLAY SOUTHBOUND FRONTAGE ROAD	001602142	\$ 1,564,600				
HAYS	LP 82	THORPE LANE	CHARLES AUSTIN ST	CONSTRUCT RAILROAD GRADE SEPARATION STRUCTURE LOOP 82 RAILROAD OVERPASS	001609033	\$ 27,700,000				
HAYS	RM 150	FM 2770	N. BURLESON STREET IN KYLE	CONSTRUCT SIDEWALK & BICYCLE LANES IN KYLE TEXAS (CAMPO ID BP2)	080504025	\$ 543,300				
HAYS	RM 967	MAIN STREET	UNION PACIFIC RAILROAD	MILL, INLAY & THIN OVERLAY MIXTURE	001616026	\$ 82,472				
HAYS	RM 967	COLE SPRING RD	MAIN STREET	REPAIR, LEVEL-UP, MILL, SEAL, INLAY & THIN OVERLAY MIXTURE	177601031	\$ 563,784				
HAYS	SH 123	AT FM 3407	.	CONST GRADE SEPARATION	036601066	\$ 13,432,500				
HAYS	SH 80	HUGHSON ST IN SAN MARCOS	HOLLAND ST	CONST BIKE/PEDESTRIAN FACILITY	028503042	\$ 177,799				
LEE	US 290	0.35 MILES EAST OF FM 141	1.85 MILES EAST OF FM 141	PAVEMENT REPAIR, SEAL & OVERLAY	011407073	\$ 3,500,000				

County	Highway	From	To	Description	CSJ	Estimated Construction Cost	Improves Safety	Improves Connectivity	Expands Economic Opportunity	Improves Pavement Quality
LEE	US 77	AT SPRING BRANCH	(STR 211-2-33)	REPLACE BRIDGE AND APPROACHES	021102024	\$ 2,590,000				
LEE	US 77	MILAM COUNTY LINE	LP 123 NORTH	TEXTURIZE SHOULDERS-PROFILE MARKERS	021102025	\$ 73,780				
LLANO	CR	ON CR 216 AT BOARD BRANCH	STR AA0552001	REPLACE BRIDGE AND APPROACHES	091425006	\$ 150,000				
LLANO	SH 16	SAN SABA COUNTY LINE	SH 29	TEXTURIZE SHOULDERS-PROFILE MARKERS	028907020	\$ 122,900				
LLANO	SH 16	SH 29	GILLESPIE COUNTY LINE	TEXTURIZE SHOULDERS-PROFILE MARKERS	029001043	\$ 186,300				
LLANO	SH 71	MASON COUNTY LINE	SH 29	TEXTURIZE SHOULDERS-PROFILE MARKERS	057704021	\$ 208,700				
LLANO	SH 71	0.1 MILES EAST OF CR 308 ON BROAD ST AT COMANCHE	1.8 MILES EAST OF CR 309	UPGRADE TO SUPER 2 & ADD LTL'S	070004045	\$ 5,357,610				
MASON	CS	CREEK	STR. B00300001	REPLACE BRIDGE AND APPROACHES	091426006	\$ 786,435				
MASON	SH 71	RM 386	SAN SABA COUNTY LINE	TEXTURIZE SHOULDERS-PROFILE MARKERS	057701029	\$ 16,600				
MASON	SH 71	SAN SABA COUNTY LINE	LLANO COUNTY LINE	TEXTURIZE SHOULDERS-PROFILE MARKERS	057703014	\$ 50,500				
MASON	SH 71	MCCULLOCH COUNTY LINE	RM 386	TEXTURIZE SHOULDERS-PROFILE MARKERS	110202009	\$ 5,000				
SAN SABA	SH 71	MASON COUNTY LINE WEST	MASON COUNTY LINE EAST	TEXTURIZE SHOULDERS-PROFILE MARKERS	057702009	\$ 40,900				
TRAVIS	CS	NORTHERN WALNUT CRK TRAIL PH 2:	W OF LAMAR BLVD TO IH 35	CONST BIKE/PED TRAIL WEST OF LAMAR TO IH 35	091404243	\$ 1,905,000				
TRAVIS	CS	NORTH LAMAR @ PARMER LANE	NORTH LAMAR @ US 183	SIDEWALK CONSTRUCTION SPONSORED BY THE CITY OF AUSTIN FOR FY 2013 CAMPO_ID BP9	091404274	\$ 1,500,000				
TRAVIS	CS	BRAKER LN NORTH @ DESSAU ROAD	BRAKER LN N. @ HARRIS BRANCH PKWY	PRELIMINARY ENGINEERING 4-LANE DIVIDED RDWY EXTENSION OF BRAKER LANE W SIDEWALKS & BIKE LANES (CAMPO/ COA ID S11)	091404279	\$ 600,000				
TRAVIS	CS	BRAKER LN @ SAMSUNG BLVD & COA LMT	BRAKER LN @ BLUE GOOSE & GILES LN	PRELIM ENGR 4-LANE DIVIDED RDWY EXTENSION OF BRAKER LN WITH SIDEWALKS & BIKE LN BTWN COA RDWY PRJ (CAMPO/ TRAV CO ID S4)	091404280	\$ 700,000				

County	Highway	From	To	Description	CSJ	Estimated Construction Cost	Improves Safety	Improves Connectivity	Expands Economic Opportunity	Improves Pavement Quality
TRAVIS	FM 1100	US 290	BASTROP COUNTY LINE	IMPRV GRDRAIL& SAFETY TREAT OBJECTS	123401011	\$ 276,800				
TRAVIS	FM 973	1.2 MILES N OF THE COLORADO RIVER	SH 71	REPLACE BRIDGE & APPROACHES	120003028	\$ 12,475,973				
TRAVIS	FM 973	3800 FT SOUTH OF SH 71	FM 812	ADD SHOULDERS, REPAIR & OVERLAY	120003046	\$ 6,805,920				
TRAVIS	FM 973	COLORADO RIVER	0.5 MI. SOUTH OF SH 71	FM 973 REALIGNMENT	120003047	\$ 6,865,000				
TRAVIS	FM 973	1.2 MILES N OF THE COLORADO RIVER	SH 71	RIGHT OF WAY ACQUISITION, UTILITY ADJUSTMENTS AND RELOCATION ASSISTANCE	120003048	\$ 2,444,650				
TRAVIS	FM 973	FM 812	US 183	ADD SHOULDERS, REPAIR& OVERLAY	120005016	\$ 3,835,933				
TRAVIS	IH 35	53RD STREET	BARBARA JORDAN BLVD	ADD ACCESS FROM NBFR TO 53RD STREET	001513360	\$ 2,855,105				
TRAVIS	LP 1	TUSCAN TERRACE AT LOOP 1 (MOPAC)	APPROX 500 FT N. OF BARTON CREEK	CONSTRUCT MOPAC BICYCLE & PEDESTRIAN BRIDGE OVER LOOP 360 BTWN TUSCAN TERRACE & TWIN FALLS BARTON CRK ACCESS (CAMPO)	313601174	\$ 2,500,000				
TRAVIS	LP 1	BARTON CREEK	SOUTHWEST PARKWAY	OVERLAY FRONTAGE ROADS	313601178	\$ 648,986				
TRAVIS	LP 275	EBERHART LANE	FOREMOST DR	RECONST TO 4-LN DIVIDED RDWY	001601108	\$ 5,368,957				
TRAVIS	LP 275	EBERHART LANE	WILLIAMSON CREEK	SEAL & OVERLAY	001601109	\$ 486,540				
TRAVIS	LP 275	EBERHART LANE	FOREMOST DR	UTILITY ADJUSTMENTS	001601111					
TRAVIS	RM 2222	0.18 MI E OF BULL CREEK	LP 1 SBFR	UNDERSEAL AND OVERLAY	210001058	\$ 982,000				
TRAVIS	RM 2769	0.75 MI N OF RM 620	STATE MAINTENANCE END	FULL DEPTH REPAIR,UNDERSEAL&OVERLAY	271801012	\$ 3,482,908				
TRAVIS	RM 620	RM 2222	RM 2769	UNDERSEAL & OVERLAY	068302057	\$ 1,887,700				
TRAVIS	RM 620	SH 71	COLORADO RIVER(MANSFIELD DAM)	SEAL & OVERLAY	068302058	\$ 4,664,546				

County	Highway	From	To	Description	CSJ	Estimated Construction Cost	Improves Safety	Improves Connectivity	Expands Economic Opportunity	Improves Pavement Quality
TRAVIS	SH 71	EAST OF US 183	ONION CREEK	WIDEN ROADWAY AND CONSTRUCT OVERPASS PROJECT LENGTH: 4.05 MILES	026501110	\$ 99,600,000				
TRAVIS	SH 71	WEST OF THOMAS SPRINGS ROAD	WEST OF COVERED BRIDGE ROAD	ADD LEFT TURN LANE & SHOULDER	070003125	\$ 3,297,760				
TRAVIS	SH 95	WILLIAMSON COUNTY LINE	BASTROP COUNTY LINE	IMPROVE GUARDRAIL&SAFETY TREAT FIXED OBJECTS	032102015	\$ 26,210				
TRAVIS	US 183	BURLESON RD	FM 812	OVERLAY	015201077	\$ 825,000				
TRAVIS	US 290	0.46 MI E OF FM 734	0.06 MI E OF 973	OVERLAY & RESTRIPE FOR AUX LANE	011402095	\$ 2,164,000				
TRAVIS	VA	AT VARIOUS LOCATIONS DISTRICTWIDE	.	FY 2014 SITE-SPECIFIC SIGNALS	091400319	\$ 1,063,929				
TRAVIS	VA	AT VARIOUS LOCATIONS DISTRICTWIDE	.	FY 2013 SIGNING	091400320	\$ 503,141				
TRAVIS	VA	AT VARIOUS LOCATIONS DISTRICTWIDE	.	FY 2014 NON-SITE SPECIFIC SIGNALS	091400323	\$ 1,569,820				
TRAVIS	VA	VARIOUS LOCATIONS IN MPO AREA	.	ADVANCED TRAFFIC MANAGEMENT SYSTEM	091400360	\$ 1,705,000				
TRAVIS	VA	VARIOUS LOCATIONS IN MPO AREA	.	HERO PROGRAM	091400361	\$ 2,703,750				
TRAVIS	VA	ON VARIOUS STREETS IN ROLLINGWOOD	.	ADD BIKE LN STRIPING & CONSTRUCT WALKING TRAIL	091404172	\$ 125,544				
TRAVIS	VA	PROPOSED WILDHORSE CONNECTOR	TRAVIS COUNTY EAST METRO PARK	CONSTRUCT BLAKE-MANOR SHARED USE PATH FOR USE BY BICYCLES & PEDESTRIANS (CAMPO PRJ ID BP 3)	091404273	\$ 2,760,500				
TRAVIS	VA	EAST 7TH STREET IN AUSTIN	EAST 4TH STREET IN AUSTIN	CONSTRUCT SABINE STREET PEDESTRIAN & BICYCLE PROMENADE IN AUSTIN AT WALLER CREEK (CAMPO ID P25)	091404283	\$ 3,420,000				
WILLIAMSON	CR	ON CR 118 AT COTTONWOOD CREEK	STR AA04-94-001	REPLACE BRIDGE AND APPROACHES	091405133	\$ 680,000				
WILLIAMSON	CR	ON CR 111 AT NORTH FORK MCNUTT CRK	(STR AA0535001)	REPLACE BRIDGE AND APPROACHES	091405142	\$ 520,000				
WILLIAMSON	FM 1063	AT TURKEY CREEK	(STR 1202-3-12)	REPLACE BRIDGE AND APPROACHES	120203010	\$ 788,659				


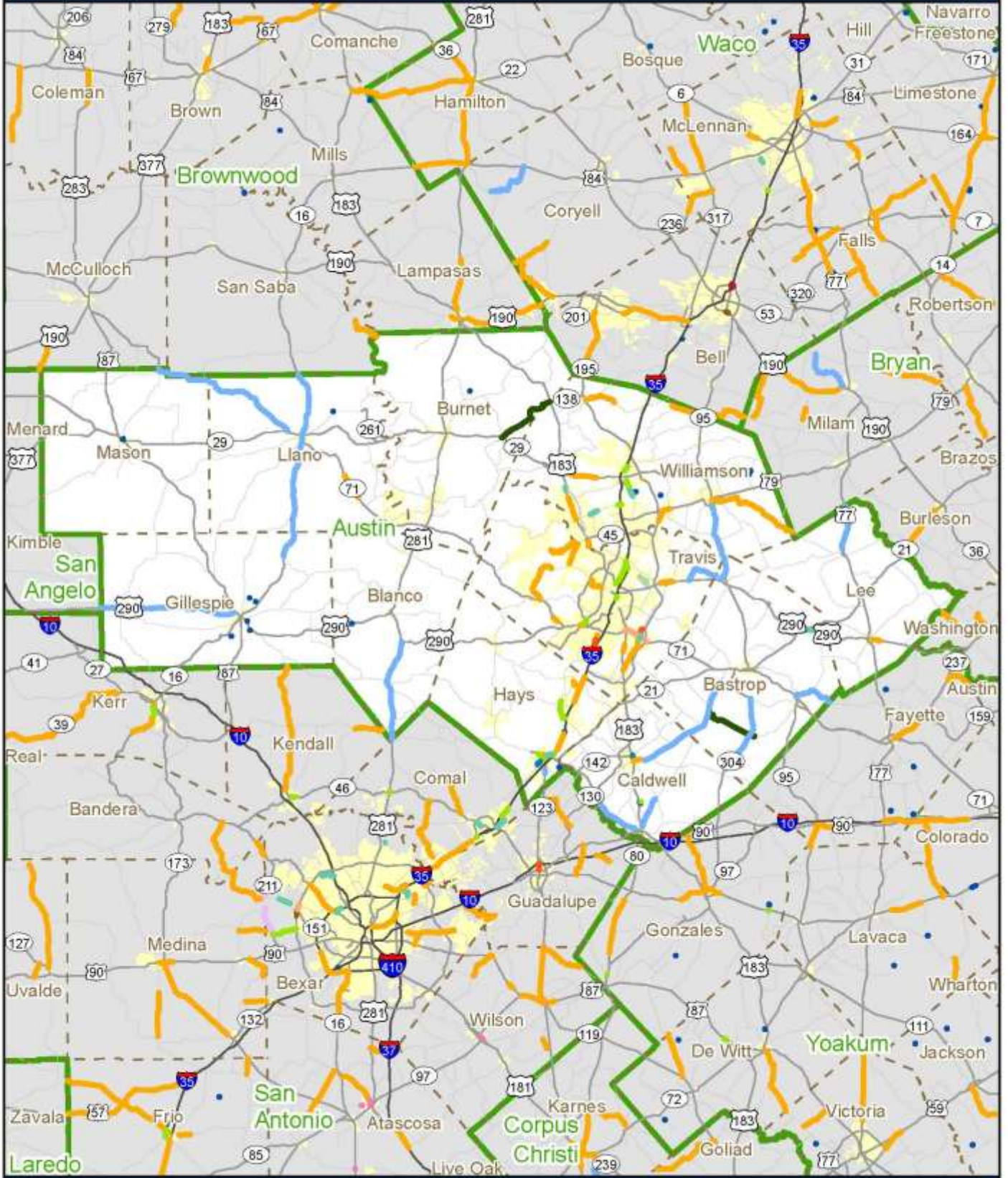
County	Highway	From	To	Description	CSJ	Estimated Construction Cost	Improves Safety	Improves Connectivity	Expands Economic Opportunity	Improves Pavement Quality
WILLIAMSON	FM 1063	AT TURKEY CREEK RELIEF	(STR 1202-3-11)	REPLACE BRIDGE AND APPROACHES	120203011	\$ 389,603				
WILLIAMSON	FM 1063	AT DRAW	(STR 1202-3-10)	REPLACE BRIDGE AND APPROACHES	120203012	\$ 579,040				
WILLIAMSON	FM 112	SH 95	MILAM C/L	DEPTH REPAIR, UNDERSEAL & THIN OV	033401042	\$ 2,098,601				
WILLIAMSON	FM 1460	0.1 MI. N. OF QUAIL VALLEY DRIVE	0.6 MI. N. OF CR 111 (WESTINGHOUSE)	CONSTRUCT 4-LANE DIVIDED SECTION W/GRASS MEDIAN & LTL	221102017	\$ 14,348,139				
WILLIAMSON	FM 1460	0.6 MI. N OF CR 111 (WESTINGHOUSE)	0.05 MI. N. OF UNIVERSITY BLVD	CONSTRUCT 4-LAND DIVIDED SECTION	221102026	\$ 12,137,883				
WILLIAMSON	FM 487	SH 195	1500 FEET WEST OF CR 233	REHAB RDWY	120102019	\$ 8,043,203				
WILLIAMSON	FM 685	US 79	SH 130	RECONSTRUCT TO 4-LANE DIVIDED RDWY	075701020	\$ 12,291,325				
WILLIAMSON	RM 1431	FM 734	CR 175	WIDEN TO 6-LANE URBAN ROADWAY	137802036	\$ 19,339,085				
WILLIAMSON	RM 1431	1000 WEST OF CHANDLER CREEK	200 EAST OF UNIVERSITY OAKS BLVD.	CONSTRUCT DIVERGING DIAMOND INTERSECTION	137802040	\$ 5,000,000				
WILLIAMSON	SH 29	US 183	CEDAR HOLLOW ROAD	PAVEMENT REPAIR & OVERLAY	033701035	\$ 4,195,200				
WILLIAMSON	SH 95	US 79	TRAVIS C/L	IMPROVE GUARDRAIL & SAFETY TREAT FIXED OBJECTS	032101053	\$ 264,573				
WILLIAMSON	SS 158	WILLIAMS DRIVE	GEORGETOWN HIGH SCHOOL	CONSTRUCT CONTINUOUS SIDEWALK ALONG NORTH AUSTIN AVE BETWEEN WILLIAMS DRIVE AND GEORGETOWN HIGH SCHOOL	001517026	\$ 200,000				
WILLIAMSON	US 183	0.2 MI. N OF US183/183A INTERSCT	0.2 MI. S OF US183/183A INTERSCT	INTERSECTION IMPORVEMENTS @ US 183/183A	015104066	\$ 2,500,000				
WILLIAMSON	US 183	RM 2243	FM 1431	PAVEMENT REPAIR,UNDERSEAL & OVERLAY	015105096	\$ 1,998,904				
WILLIAMSON	US 183	0.030 MI SOUTH OF LAKE CREEK PKWY	0.152 MI SOUTH OF ANDERSON MILL RD	MILL, SEAL & OVERLAY NB & SB MAINLANES	015105098	\$ 1,816,000				
WILLIAMSON	US 183	0.28 MI S OF FM 1869	0.22 MI N OF FM 1869	ADD TURN LANES AND SIGNAL	027304033	\$ 823,300				



County	Highway	From	To	Description	CSJ	Estimated Construction Cost	Improves Safety	Improves Connectivity	Expands Economic Opportunity	Improves Pavement Quality
WILLIAMSON	US 79	COTTONWOOD CREEK BRDG WEST ABUTMENT	EXCHANGE BOULEVARD	MILL, UNDERSEAL & THIN OVERLAY	020402030	\$ 595,400				



2014 Planned Projects - Austin District



BEAUMONT DISTRICT

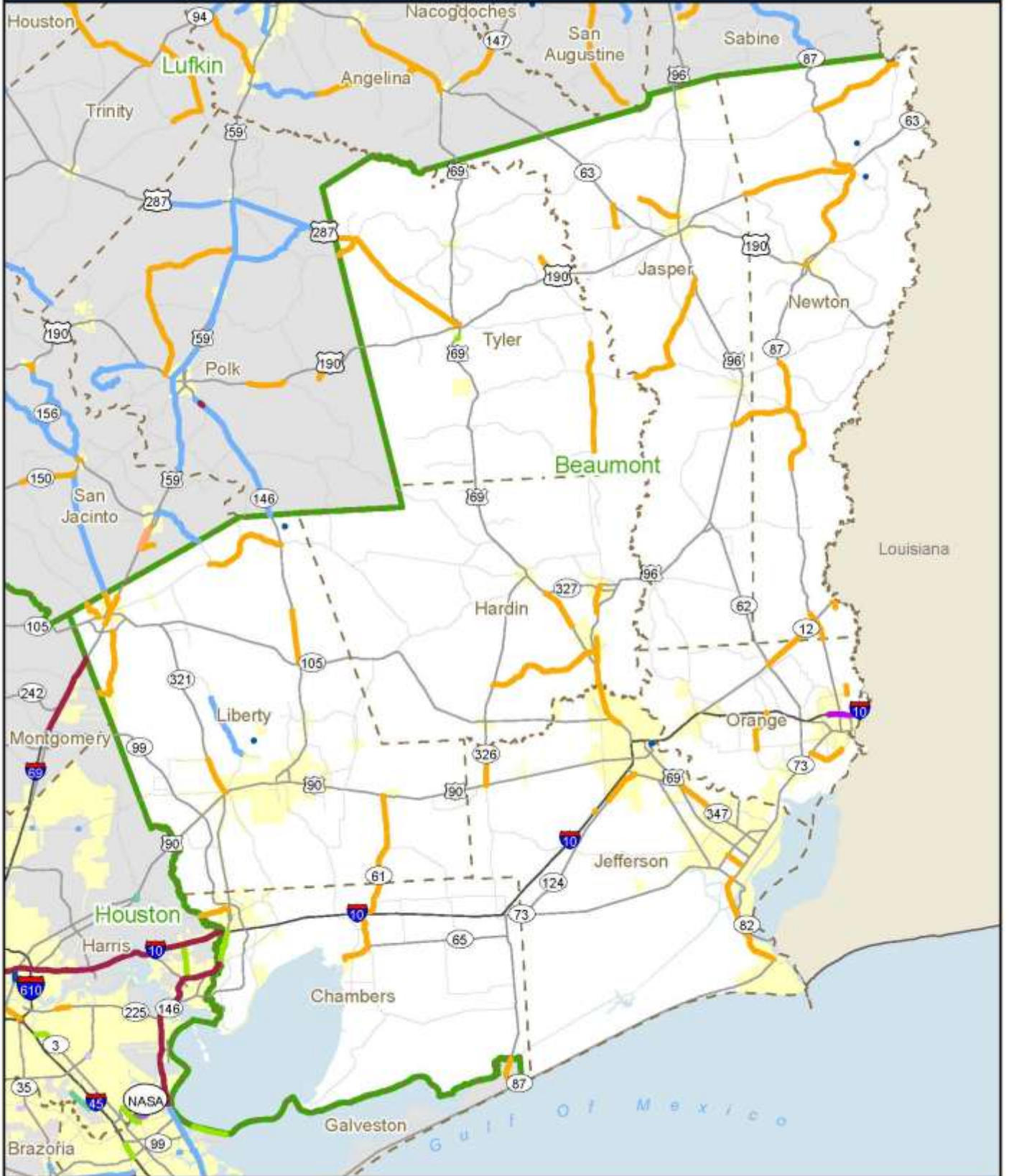
County	Highway	From	To	Description	CSJ	Estimated Construction Cost	Improves Safety	Improves Connectivity	Expands Economic Opportunity	Improves Pavement Quality
CHAMBERS	FM 1409	FM 565 IN OLD RIVER-WINFREE, SOUTH	FM 565 W OF COVE	CONSTRUCT A 2 LANE HIGHWAY ON A NEW LOCATION	076203018	\$ 20,132,602				
CHAMBERS	FM 1942	HARRIS CO/L,EAST	SH 146	SEAL COAT	181202022	\$ 46,308				
CHAMBERS	SH 146	HARRIS COUNTY LINE	IH 10	ADAPTIVE SIGNAL COORD AND SYNC	038902045	\$ 380,000				
CHAMBERS	SH 61	LIBERTY CO/L, SOUTH	END OF MAINTENANCE	SEAL COAT	024203073	\$ 458,452				
HARDIN	BU 96-F	BNSF RR IN SILSBEE, SOUTH	US 96 S. OF SILSBEE	SEAL COAT	006514023	\$ 267,746				
HARDIN	FM 3513	EAST CHANCE CUT OFF	US 69	SEAL COAT	006515005	\$ 103,629				
HARDIN	FM 421	SH 326, EAST	US 96	SEAL COAT	081303042	\$ 491,158				
HARDIN	US 69	FM 421	MITCHELL EXIT	SEAL COAT	020010077	\$ 80,000				
HARDIN	US 69	SH 327	WALTON RD.	SEAL COAT	020010078	\$ 172,128				
JASPER	FM 1004	NEWTON CO/L, SOUTH	US 96	SPOT LEVEL UP & OVERLAY	127401017	\$ 924,557				
JASPER	FM 1005	US 96	FM 1013	SEAL COAT	127501039	\$ 334,041				
JASPER	FM 1013	TYLER CO/L	FM 1005	SEAL COAT	123702017	\$ 150,000				
JASPER	FM 1747	SH 63,SOUTH	FM 2799	SEAL COAT	024407006	\$ 41,184				
JASPER	FM 2800	END OF MAINTENANCE, EAST	US 96	SEAL COAT	283401011	\$ 150,000				
JEFFERSON	CR	ISLAND PARK RD AT BRAKES BAYOU	(STR AA0101001)	REPLACE BRIDGE AND APPROACHES	092038217	\$ 1,829,111				
JEFFERSON	IH 10	SMITH ROAD	SMITH ROAD	SEAL COAT	073902157	\$ 82,754				

County	Highway	From	To	Description	CSJ	Estimated Construction Cost	Improves Safety	Improves Connectivity	Expands Economic Opportunity	Improves Pavement Quality
JEFFERSON	SH 124	US 69	FM 364	SEAL COAT	036804029	\$ 139,576				
JEFFERSON	SH 326	HARDIN COUNTY LINE,SOUTH	US 90	SEAL COAT	060102022	\$ 129,536				
JEFFERSON	SH 347	0.1 MILES SOUTH OF US 69, SOUTH	0.1 MILES SOUTH OF OF FM 366	SEAL COAT	066701116	\$ 368,845				
JEFFERSON	SH 87	200 FT SOUTH OF SH 82,SOUTH	FM 3322	SEAL COAT	030701144	\$ 419,227				
JEFFERSON	SP 215	SH 73, EAST	0.3 MI W OF SH 87	REHABILITATE EXISTING ROADWAY	050806020	\$ 2,126,479				
LIBERTY	CR	CR 2331 AT LONG JOHN CREEK	(STR AA2331001)	REPLACE BRIDGE AND APPROACHES	092002087	\$ 300,000				
LIBERTY	CR	CR 2142 AT MENARD CRK	(STR AA0612002)	REPLACE BRIDGE AND APPROACHES	092002089	\$ 581,000				
LIBERTY	FM 1008	5.0 MI S OF SH 321 (N), SOUTH	7.3 MI	PROVIDE ADDITIONAL PAVED SURFACE WIDTH	095201051	\$ 3,243,571				
LIBERTY	FM 1010	SH 105, SOUTH	EOM	SEAL COAT	106101030	\$ 350,000				
LIBERTY	FM 1725	SAN JACINTO CO/L, SOUTH	SH 105	SEAL COAT	158202022	\$ 98,231				
LIBERTY	FM 2025	SAN JACINTO CO/L,SOUTH	LP 573	SEAL COAT	145903012	\$ 83,120				
LIBERTY	FM 2090	MONTGOMERY CO/L,EAST	FM 1010	SEAL COAT	191203009	\$ 24,557				
LIBERTY	FM 787	FM 223, EAST	SH 146	SEAL COAT	081301099	\$ 500,000				
LIBERTY	LP 573	US 59 (N JUNCTION), SOUTH	US 59 (S JUNCTION)	OVERLAY EXISTING ROADWAY	017704008	\$ 4,025,484				
LIBERTY	SH 146	6 MI N OF SH 105, SOUTH	SH 105	SEAL COAT	038802064	\$ 356,224				
LIBERTY	SH 321	FM 686	FM 1960	SEAL COAT	059301113	\$ 182,565				
LIBERTY	SH 61	US 90, SOUTH	0.6 MI N OF FM 1410	RESTORE EXISTING ROADWAY	024201025	\$ 1,649,409				

County	Highway	From	To	Description	CSJ	Estimated Construction Cost	Improves Safety	Improves Connectivity	Expands Economic Opportunity	Improves Pavement Quality
LIBERTY	SH 61	0.6 MI N OF FM 1410, SOUTH	CHAMBERS CO/L	RESTORE EXISTING ROADWAY	024202023	\$ 2,048,816				
NEWTON	CR	CR 2069 AT MCGRAW CREEK	(STR AA0230001)	REPLACE BRIDGE AND APPROACHES	092006029	\$ 300,000				
NEWTON	CR	CR 2125 AT MCGRAW CRK	(STR AA0153001)	REPLACE BRIDGE AND APPROACHES	092006030	\$ 184,912				
NEWTON	FM 1004	SH 87, SOUTH	JASPER CO/L	SPOT LEVEL UP & OVERLAY	127402013	\$ 1,331,361				
NEWTON	RR 255	SH 87, EAST	FM 692	SEAL COAT	319703014	\$ 166,261				
NEWTON	SH 12	NEWTON CO/L	SH 87	OVERLAY EXISTING ROADWAY	049902029	\$ 2,000,500				
NEWTON	SH 63	JASPER COUNTY LINE, EAST	SH 87	SEAL COAT	021402041	\$ 335,715				
NEWTON	SH 87	FM 1415, SOUTH	SH 63	SEAL COAT	030406072	\$ 73,674				
NEWTON	SH 87	SH 63	FM 1414	SEAL COAT	030406073	\$ 310,886				
NEWTON	SH 87	FM 363, SOUTH	4.4 MI	REPAIR PAVEMENT AND OVERLAY	030502046	\$ 1,422,395				
NEWTON	SH 87	4.4 MI S OF FM 363, SOUTH	FM 1004	REPAIR PAVEMENT AND OVERLAY	030503040	\$ 355,599				
NEWTON	SH 87	FM 1004, SOUTH	7.5 MILES SOUTH OF FM 1004	SEAL COAT	030503042	\$ 501,007				
NEWTON	SH 87	CR 4173	ORANGE CO/L	SEAL COAT	030506026	\$ 172,788				
NEWTON	SH 87	HARTBURG OVERPASS TURNAROUND	.	SEAL COAT	030506027	\$ 21,859				
NEWTON	SP 272	SH 12	END OF MAINT.	SEAL COAT	030509010	\$ 25,974				
NEWTON	US 190	0.1 MILES EAST OF SH 87	140 FT EAST OF LP 505	SEAL COAT	024404054	\$ 35,082				
ORANGE	FM 1006	SH 87	ADAMS BAYOU	SEAL COAT	088202055	\$ 241,500				































County	Highway	From	To	Description	CSJ	Estimated Construction Cost	Improves Safety	Improves Connectivity	Expands Economic Opportunity	Improves Pavement Quality
ORANGE	FM 1442	IH-10	FM 105	SEAL COAT	128401073	\$ 286,822				
ORANGE	FM 3247	BEGIN OF MAINT.	FM 736	SEAL COAT	128402017	\$ 23,476				
ORANGE	IH 10	AT LITTLE CYPRESS BAYOU	(STR 002814069)AND(ST 002814068)	REPLACE BRIDGE AND APPROACHES	002814100	\$ 2,688,454				
ORANGE	IH 10	W OF ADAMS BAYOU, EAST	W OF SABINE RIVER BRIDGE	RECONSTRUCT MAIN LANES OF EXISTING 4 LANE FREEWAY	002814108	\$ 55,128,385				
ORANGE	IH 10	AT SH 87 AND T&NO RR	(STR 002814108 & 109)	REPLACE BRIDGE AND APPROACHES	002814109	\$ 5,849,163				
ORANGE	SH 12	SH 62	NEWTON CO/L	OVERLAY EXISTING ROADWAY	049903057	\$ 2,000,500				
ORANGE	VA	PORT OF ORANGE	.	UPGRADE THE RAIL WITHIN THE PORT	092030067	\$ 490,000				
TYLER	FM 1745	POLK CO/L	US 287	SEAL COAT	158402011	\$ 79,341				
TYLER	FM 92	FM 1013,SOUTH	FM 1943	SEAL COAT	070301060	\$ 365,281				
TYLER	FM 92	2.89 MILES NORTH OF FM 1013,SOUTH	0.33 MILES NORTH OF FM 1013	SEAL COAT	070301061	\$ 116,288				
TYLER	FM 92	END OF MAINTENANCE,SOUTH	US 190	SEAL COAT	123802008	\$ 87,878				
TYLER	US 287	POLK COUNTY LINE,EAST	US 69	SEAL COAT	034104069	\$ 958,842				
TYLER	US 69	1.1 MILES S. OF US 190	SOUTH .30 MILES	ADD TWO WAY LEFT TURN LANE, RIGHT TURN LANE, AND ACCEL LANE	020007051	\$ 421,405				













2014 Planned Projects - Beaumont District




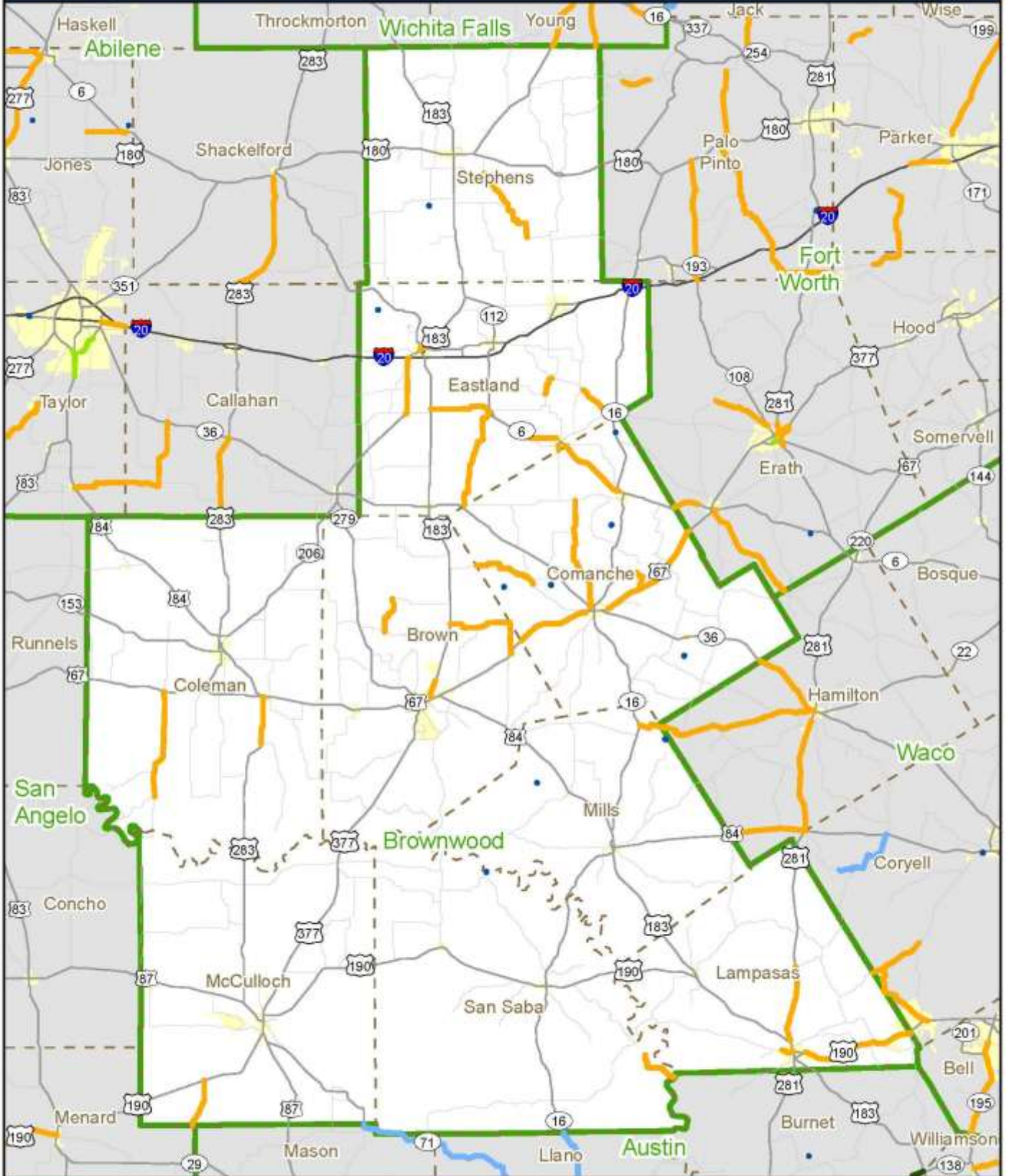
BROWNWOOD DISTRICT

County	Highway	From	To	Description	CSJ	Estimated Construction Cost	Improves Safety	Improves Connectivity	Expands Economic Opportunity	Improves Pavement Quality
BROWN	FM 1467	US 183	US 67	SEAL COAT	103802018	\$ 224,591				
BROWN	FM 2559	FM 2273	PR 15	SEAL COAT	254102007	\$ 95,409				
BROWN	US 183	0.203 MI. S OF CR 338	CR 335	SEAL COAT	012704031	\$ 216,974				
COLEMAN	FM 503	US 67	FM 1929	SEAL COAT	086901023	\$ 500,000				
COLEMAN	US 283	US 67	FM 2633	SEAL COAT	009901032	\$ 304,997				
COMANCHE	CR	ON CR 435 AT SABANA RIVER		REPLACE BRIDGE AND APPROACHES	092317063	\$ 280,000				
COMANCHE	CR	ON CR 250 AT LIVE OAK CREEK		REPLACE BRIDGE AND APPROACHES	092317065	\$ 260,000				
COMANCHE	CR	ON CR 175 AT PARTRIDGE CREEK		REPLACE BRIDGE AND APPROACHES	092317067	\$ 235,000				
COMANCHE	CR	ON CR 103 AT SWEETWATER DRAW		REPLACE BRIDGE AND APPROACHES	092317069	\$ 190,000				
COMANCHE	CR	ON CR 4980 AT LEON RIVER DRAW		REPLACE BRIDGE AND APPROACHES	092317071	\$ 175,000				
COMANCHE	FM 1689	BROWN C/L	FM 589	SEAL COAT	103304020	\$ 157,585				
COMANCHE	FM 2247	FM 587	FS 2247	SEAL COAT	210701015	\$ 174,411				
COMANCHE	FM 2861	SH 16	US 67	SEAL COAT	299201009	\$ 121,789				
COMANCHE	SH 6	EASTLAND C/L	0.085 MI. W OF SH 16	SEAL COAT	025705043	\$ 488,164				
COMANCHE	US 67	0.244 MI W OF INDIAN CREEK	BROWN C/L	SEAL COAT	007902048	\$ 268,028				
COMANCHE	US 67	ERATH C/L	0.744 MI. E OF SH 36	SEAL COAT	007903045	\$ 387,193				

County	Highway	From	To	Description	CSJ	Estimated Construction Cost	Improves Safety	Improves Connectivity	Expands Economic Opportunity	Improves Pavement Quality
EASTLAND	CR	ON CR 107 AT COTTONWOOD CREEK	.	REPLACE BRIDGE AND APPROACHES	092309052	\$ 240,000				
EASTLAND	CS	ON AVENUE A AT N FORK LEON RIVER	.	REPLACE BRIDGE AND APPROACHES	092309061	\$ 200,000				
EASTLAND	FM 1027	LP 389 IN CARBON	FM 587	SEAL COAT	123901028	\$ 100,000				
EASTLAND	FM 2214	0.5 MI E OF FM 571	FM 8	REGRADE AND WIDEN EXISTING ROADWAY, FLEX BASE AND SURFACE	169702019	\$ 5,700,000				
EASTLAND	FM 2526	US 183	LP 389 IN CARBON	SEAL COAT	237602009	\$ 148,487				
EASTLAND	FM 2563	FM 2689	FM 2214	SEAL COAT	248801014	\$ 100,000				
EASTLAND	FM 679	FM 8, S	COMANCHE C/L	SEAL COAT	210703006	\$ 12,239				
EASTLAND	FM 8	FM 2214	SH 16	REGRADE AND WIDEN EXISTING ROADWAY, FLEX BASE AND SURFACE	055001023	\$ 700,000				
EASTLAND	SH 206	IH 20, S	FM 1864	BASE OVERLAY AND SEAL COAT	263801016	\$ 1,750,000				
EASTLAND	SH 206	IH 20	0.233 MI. S OF FM 2526	SEAL COAT	263801019	\$ 193,945				
EASTLAND	SH 6	4.4 MI E OF CARBON CITY LIMIT	GORMAN WEST CITY LIMIT	BASE OVERLAY AND 2 COURSE SURFACE TREATMENT	025704025	\$ 1,930,000				
EASTLAND	US 183	CISCO NCL	SH 6	SEAL COAT	043401028	\$ 35,828				
LAMPASAS	FM 580	LAMPASAS WCL	US 183	SEAL COAT	023115038	\$ 55,431				
LAMPASAS	US 190	LAMPASAS S CITY LIMIT	CORYELL C/L	SEAL COAT	023101052	\$ 319,544				
LAMPASAS	US 281	FM 1690	0.35 MI. N OF US 183	SEAL COAT	025105055	\$ 369,177				
MC CULLOCH	FM 1311	US 190	MENARD C/L	SEAL COAT	012901029	\$ 111,579				
MILLS	CR	ON CR 433 AT COLORADO RIVER	.	REHAB STRUCTURE	092323025	\$ 500,000				

County	Highway	From	To	Description	CSJ	Estimated Construction Cost	Improves Safety	Improves Connectivity	Expands Economic Opportunity	Improves Pavement Quality
MILLS	CR	ON CR 272 AT WASHBOARD CREEK		REPLACE BRIDGE AND APPROACHES	092323027	\$ 280,000				
MILLS	CR	ON CR 549 AT POMPEY CREEK		REPLACE BRIDGE AND APPROACHES	092323028	\$ 320,000				
MILLS	FM 218	SH 16	HAMILTON C/L	SEAL COAT	012004010	\$ 57,034				
SAN SABA	PW	WITHIN COLORADO BEND STATE PARK		SCARIFY AND RESHAPE BASE COURSE AND PAVE ENTRANCE ROAD, CAMP AREA ROADS, PARKING LOTS, CAMPSITE PULLOUTS & DRIVES IN PARK	092325022	\$ 900,579				
STEPHENS	CR	ON CR 187 AT HOG BRANCH		REPLACE BRIDGE AND APPROACHES	092322019	\$ 176,000				
STEPHENS	CR	ON ELM STREET AT GONZALES DRAW		REPLACE BRIDGE AND APPROACHES	092322020	\$ 180,000				
STEPHENS	FM 207	CR 141	CR 134	SEAL COAT	057002023	\$ 207,915				














































2014 Planned Projects - Brownwood District



BRYAN DISTRICT

County	Highway	From	To	Description	CSJ	Estimated Construction Cost	Improves Safety	Improves Connectivity	Expands Economic Opportunity	Improves Pavement Quality
BRAZOS	FM 1687	BURT ROAD (CR 286)	SH 21	SEAL COAT CONSISTING OF A ONE COURSE SURFACE TREATMENT	156001033	\$ 120,800				
BRAZOS	FM 2038	FM 974	1.9 MILES NORTH OF BS 21	SEAL COAT CONSISTING OF A ONE COURSE SURFACE TREATMENT	131602014	\$ 124,100				
BRAZOS	OSR	FM 2223	FM 46	SEAL COAT CONSISTING OF A ONE COURSE SURFACE TREATMENT	047502064	\$ 253,500				
BRAZOS	SH 105	AT THE BRAZOS RIVER	.	REPLACE EXISTING BRIDGE FACILITY CONSISTING OF GRADING, STRUCTURES, BASE AND SURFACE	031505026	\$ 14,000,000				
BRAZOS	SH 308	SULPHUR SPRINGS ROAD	FM 60	SEAL COAT CONSISTING OF A ONE COURSE SURFACE TREATMENT	059901008	\$ 96,400				
BRAZOS	SH 6	FM 60	ROCK PRAIRIE ROAD	OVERLAY CONSISTING OF MILLING, AN HMA OVERLAY AND PAVEMENT MARKINGS AND MARKERS	004912091	\$ 1,400,000				
BRAZOS	VA	AT VARIOUS LOCATIONS	IN THE BRYAN DISTRICT	MISCELLANEOUS CONSTRUCTION CONSISTING OF THE CONSTRUCTION OF SIDEWALK CURB RAMPS	091700040	\$ 1,500,000				
BURLESON	FM 50	THE BNSF RAILROAD	THE WASHINGTON COUNTY LINE	REHABILITATE EXISTING ROAD CONSISTING OF GRADING, STRUCTURES BASE, SURFACE AND PAVEMENT MARKINGS AND MARKERS	045701056	\$ 1,152,000				
BURLESON	FM 60	1.2 MILES WEST OF FM 2039	0.62 MILE EAST OF OLD RIVER	NEW LOCATION NON-FREEWAY FACILITY CONSISTING OF GRADING, STUCTURES, BASE AND SURFACE	064803050	\$ 11,800,000				
BURLESON	SH 21	THE LEE COUNTY LINE	THE WEST CITY LIMITS OF CALDWELL	OVERLAY CONSISTING OF AN HMA LEVEL-UP, OVERLAY AND PAVEMENT MARKINGS AND MARKERS	011602041	\$ 4,500,000				
FREESTONE	CR	ON COUNTY ROAD 352 (LOCAL CR 1041)	AT TEHUACANA CREEK	REPLACE BRIDGE AND APPROACHES	091720011	\$ 600,000				
FREESTONE	FM 1365	THE LIMESTONE COUNTY LINE	BU 84-R IN TEAGUE	TREATMENT AND PAVEMENT MARKINGS AND MARKERS	132602019	\$ 218,600				
FREESTONE	FM 416	THE NAVARRO COUNTY LINE	FM 488	FLEXIBLE BASE, SURFACE TREATMENT AND PAVEMENT MARKINGS	099805009	\$ 1,319,340				
FREESTONE	IH 45	THE LEON COUNTY LINE	US 84	OVERLAY CONSISTING OF AN HMA OVERLAY	067502077	\$ 3,313,945				


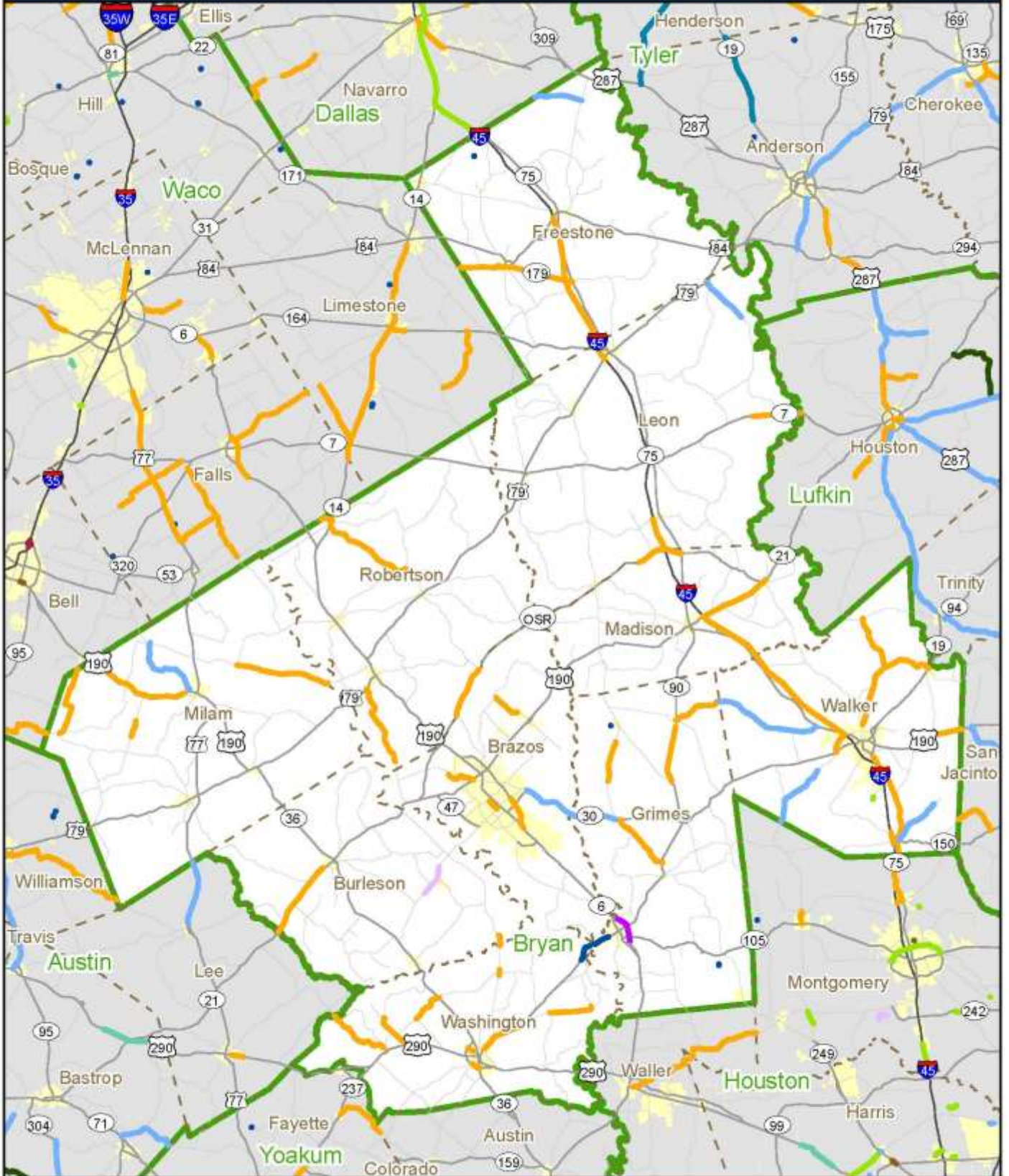
County	Highway	From	To	Description	CSJ	Estimated Construction Cost	Improves Safety	Improves Connectivity	Expands Economic Opportunity	Improves Pavement Quality
FREESTONE	IH 45	THE LEON COUNTY LINE	US 84	OVERLAY CONSISTING OF A PFC SURFACE AND PAVEMENT MARKINGS AND MARKERS	067502078	\$ 2,044,346				
FREESTONE	SH 179	BS 84-R	SH 75	SEAL COAT CONSISTING OF A ONE COURSE SURFACE TREATMENT	042601010	\$ 427,000				
GRIMES	CR	ON CR 202 (PINEBROOK DRIVE)	AT KICKAPOO CREEK	REPLACEMENT OF AN EXISTING BRIDGE FACILITY CONSISTING OF GRADING, STRUCTURES, BASE AND SURFACE	091717043	\$ 225,000				
GRIMES	CR	ON CR 303 (LOCAL ROAD 108)	AT RAGAN CREEK	REPLACEMENT OF AN EXISTING BRIDGE FACILITY CONSISTING OF GRADING, STRUCTURES AND BASE	091717064	\$ 260,000				
GRIMES	FM 1696	SH 90	THE WALKER COUNTY LINE	SEAL COAT CONSISTING OF A ONE COURSE SURFACE TREATMENT	180901015	\$ 211,800				
GRIMES	FM 244	BULL CREEK	CR 170	SEAL COAT CONSISTING OF A ONE COURSE SURFACE TREATMENT	064304027	\$ 193,300				
GRIMES	FM 244	SH 30	FM 3090	SEAL COAT CONSISTING OF A ONE COURSE SURFACE TREATMENT	064305044	\$ 87,200				
GRIMES	FM 244	FM 3090	SH 90	SEAL COAT CONSISTING OF A ONE COURSE SURFACE TREATMENT	317701008	\$ 205,300				
GRIMES	SH 105	2.0 MILES E. OF THE BRAZOS CO. LINE	THE BRAZOS COUNTY LINE	REPLACE EXISTING BRIDGE FACILITY CONSISTING OF GRADING, STRUCTURES, BASE AND SURFACE	031504067	\$ 5,000,000				
GRIMES	SH 30	AT THE INTERSECTION OF SH 30	AND FM 244	SAFETY IMPROVEMENT WORK CONSISTING OF GRADING, STRUCTURES, FLEXIBLE BASE, SURFACING AND PAVEMENT MARKINGS	021204033	\$ 6,150,000				
GRIMES	SH 30	THE NAVASOTA RIVER	FM 244	SEAL COAT CONSISTING OF A ONE COURSE SURFACE TREATMENT	021204035	\$ 253,400				
GRIMES	SH 6	0.41 MILE NORTH OF FM 3090	0.5 MILE SOUTH OF SP 515 / SH 105	UPGRADING OF A FREEWAY FACILITY CONSISTING OF GRADING, STRUCTURES, PAVEMENT, SIGNS AND PAVEMENT MARKINGS	005003090	\$ 4,993,205				
GRIMES	SH 90	SOUTH CITY LIMITS OF BEDIAS	0.2 MILES NORTH OF BNSF RR OVERPASS	REHABILITATE EXISTING ROAD CONSISTING OF SUBGRADE WIDENING, FLEX BASE, ONE COURSE SURFACE TREATMENT & PAVEMENT MARKINGS	031502045	\$ 7,000,000				
LEON	FM 542	US 79	1.8 MILES SOUTHEAST OF CR 242	SAFETY WORK CONSISTING OF SUBGRADE WIDENING, FLEXIBLE BASE, SURFACE TREATMENT AND PAVEMENT MARKINGS	042603039	\$ 1,428,020				

County	Highway	From	To	Description	CSJ	Estimated Construction Cost	Improves Safety	Improves Connectivity	Expands Economic Opportunity	Improves Pavement Quality
LEON	IH 45	ON IH 45 EFR FROM US 79	THE END OF STATE	SEAL COAT CONSISTING OF A ONE COURSE SURFACE TREATMENT	067503071	\$ 59,500				
LEON	IH 45	IH 45 WFR FROM THE MADISON CO. LINE	FM 977	SEAL COAT CONSISTING OF A ONE COURSE SURFACE TREATMENT	067504063	\$ 147,660				
LEON	SH 7	3.5 MILES EAS OF FM 1511	THE TRINITY RIVER	SEAL COAT CONSISTING OF A ONE COURSE SURFACE TREATMENT	033501032	\$ 308,300				
MADISON	IH 45	ON IH 45 NBML FROM THE WALKER C/L	SH 21	OVERLAY CONSISTING OF MILLING AND HMA OVERLAY	067505076	\$ 1,951,000				
MADISON	IH 45	ON IH 45 NBML FROM THE WALKER C/L	SH 21	OVERLAY CONSISTING OF HOT ASPHALT-RUBBER SURFACE TREATMENT, PFC OVERLAY AND PAVEMENT MARKINGS AND MARKERS	067505078	\$ 1,572,000				
MADISON	OSR	POND BRANCH	SH 75	SEAL COAT CONSISTING OF A ONE COURSE SURFACE TREATMENT	047503063	\$ 199,100				
MADISON	SH 21	IH 45 EFR	FM 2548	SEAL COAT CONSISTING OF A ONE COURSE SURFACE TREATMENT	011705045	\$ 511,400				
MILAM	FM 2269	FM 485	0.3 MILE NORTH OF US 190	SAFETY WORK CONSISTING OF SUBGRADE WIDENING, FLEXIBLE BASE, SURFACE TREATMENT AND PAVEMENT MARKINGS	213303019	\$ 2,308,713				
MILAM	FM 437	THE BELL COUNTY LINE	FM 487	SEAL COAT CONSISTING OF A ONE COURSE SURFACE TREATMENT	059007024	\$ 304,200				
MILAM	FM 485	FM 979	HARLS CREEK	SEAL COAT CONSISTING OF A ONE COURSE SURFACE TREATMENT	026201025	\$ 163,800				
MILAM	FM 485	HARLS CREEK	THE ROBERTSON COUNTY LINE	SEAL COAT CONSISTING OF A ONE COURSE SURFACE TREATMENT	026202025	\$ 314,800				
MILAM	FM 486	4.0 MILES SOUTHWEST OF US 190	2.1 MILES NORTHEAST OF FM 487	SEAL COAT CONSISTING OF A ONE COURSE SURFACE TREATMENT	033705041	\$ 65,300				
MILAM	US 190	THE BELL COUNTY LINE	1.7 MILES WEST OF FM 486 (SECTIONS)	SEAL COAT CONSISTING OF A ONE COURSE SURFACE TREATMENT	018502037	\$ 83,800				
MILAM	US 190	1.7 MILES WEST OF FM 486	THE CAMERON CITY LIMITS (SECTIONS)	SEAL COAT CONSISTING OF A ONE COURSE SURFACE TREATMENT	018503028	\$ 151,500				
ROBERTSON	FM 46	COLORADO STREET	FM 979 (EAST)	SEAL COAT CONSISTING OF A ONE COURSE SURFACE TREATMENT AND PAVEMENT MARKINGS AND MARKERS	054001045	\$ 472,500				

County	Highway	From	To	Description	CSJ	Estimated Construction Cost	Improves Safety	Improves Connectivity	Expands Economic Opportunity	Improves Pavement Quality
ROBERTSON	FM 50	US 79	6.85 MILES NORTH OF THE BRAZOS C/L	SEAL COAT CONSISTING OF A ONE COURSE SURFACE TREATMENT	064801030	\$ 182,300				
WALKER	FM 1375	SH 150	0.3 MILE NORTHEAST OF GOURD CREEK	SAFETY WORK CONSISTING OF SUBGRADE WIDENING, FLEXIBLE BASE, SURFACE TREATMENT AND PAVEMENT MARKINGS	140201032	\$ 1,297,340				
WALKER	FM 1696	THE GRIMES COUNTY LINE	SH 75	SAFETY WORK CONSISTING OF SUBGRADE WIDENING, FLEXIBLE BASE, SURFACE TREATMENT AND PAVEMENT MARKINGS	180902024	\$ 3,041,060				
WALKER	FM 1791	3.5 MILES SOUTH OF SH 30	THE MONTGOMERY COUNTY LINE	SAFETY WORK CONSISTING OF SUBGRADE WIDENING, FLEXIBLE BASE, SURFACE TREATMENT AND PAVEMENT MARKINGS	170601025	\$ 2,542,326				
WALKER	FM 1791	THE IH 45 WEST FRONTAGE ROAD	SH 30	SEAL COAT CONSISTING OF A ONE COURSE SURFACE TREATMENT	170601027	\$ 143,800				
WALKER	FM 3478	FM 230	FM 980	SEAL COAT CONSISTING OF A ONE COURSE SURFACE TREATMENT	355001013	\$ 236,424				
WALKER	FM 980	FM 247	SH 19	SEAL COAT CONSISTING OF A ONE COURSE SURFACE TREATMENT AND PAVEMENT MARKINGS AND MARKERS	075602029	\$ 470,600				
WALKER	IH 45	SH 75	THE MADISON COUNTY LINE	OVERLAY CONSISTING OF MILLING, HMA LEVEL-UP, PFC OVERLAY AND PAVEMENT MARKINGS AND MARKERS	067506099	\$ 4,725,000				
WALKER	IH 45	AT THE INTERSECTION WITH FM 1375	.	SAFETY WORK CONSISTING OF GRADING, STRUCTURES, FLEXIBLE BASE SURFACE TREATMENT AND PAVEMENT MARKINGS	067507089	\$ 1,520,250				
WALKER	IH 45	ON IH 45 EFR FROM 102 NB EXIT RAMP	THE NB ENTRANCE RAMP	SEAL COAT CONSISTING OF A ONE COURSE SURFACE TREATMENT	067507095	\$ 45,100				
WALKER	PW	AT THE HUNTSVILLE STATE PARK	.	MISCELLANEOUS WORK CONSISTING OF THE RECONSTRUCTION OF EXISTING RV PULLOUTS	091727043	\$ 228,170				
WALKER	SH 75	GRAHAM ROAD	THE MONTGOMERY COUNTY LINE	SEAL COAT CONSISTING OF A ONE COURSE SURFACE TREATMENT	011001037	\$ 467,200				
WALKER	US 190	FM 2296	2.7 MI WEST OF SAN JACINTO CO. LINE	SEAL COAT CONSISTING OF A ONE COURSE SURFACE TREATMENT	021301039	\$ 239,800				
WASHINGTON	FM 1155	FM 2726	FM 2193	SEAL COAT CONSISTING OF A ONE COURSE SURFACE TREATMENT	140402025	\$ 179,800				


















County	Highway	From	To	Description	CSJ	Estimated Construction Cost	Improves Safety	Improves Connectivity	Expands Economic Opportunity	Improves Pavement Quality
WASHINGTON	FM 1697	THE LEE COUNTY LINE	FM 2780	SEAL COAT CONSISTING OF A ONE COURSE SURFACE TREATMENT	156401025	\$ 30,977				
WASHINGTON	FM 1697	FM 2780	FM 390	SEAL COAT CONSISTING OF A ONE COURSE SURFACE TREATMENT	156401026	\$ 25,293				
WASHINGTON	FM 1697	FM 2780	FM 2780	SEAL COAT CONSISTING OF A ONE COURSE SURFACE TREATMENT	283002010	\$ 228,701				
WASHINGTON	FM 1948	FM 390 (EAST)	US 290	SEAL COAT CONSISTING OF A ONE COURSE SURFACE TREATMENT	223801011	\$ 61,000				
WASHINGTON	FM 1948	FM 594	FM 390 (EAST)	SEAL COAT CONSISTING OF A ONE COURSE SURFACE TREATMENT	223802021	\$ 61,000				
WASHINGTON	FM 390	FM 2679	SH 36	SEAL COAT CONSISTING OF A ONE COURSE SURFACE TREATMENT	033808036	\$ 138,000				
WASHINGTON	FM 50	0.311 MILE NORTH OF FM 390	0.389 MILE SOUTH OF FM 390	SEAL COAT CONSISTING OF A ONE COURSE SURFACE TREATMENT	045703029	\$ 24,100				
WASHINGTON	FM 577	SH 36	BURLESON STREET IN BRENHAM	SEAL COAT CONSISTING OF A ONE COURSE SURFACE TREATMENT	244701026	\$ 33,800				
WASHINGTON	SH 105	2.1 MILES W. OF THE BRAZOS CO. LINE	THE BRAZOS COUNTY LINE	REPLACE EXISTING BRIDGE FACILITY CONSISTING OF GRADING, STRUCTURES, BASE AND SURFACE	031506034	\$ 5,000,000				
WASHINGTON	SH 105	FM 577	ROCKY CREEK	SEAL COAT CONSISTING OF A ONE COURSE SURFACE TREATMENT	031507033	\$ 321,200				
WASHINGTON	US 290	SH 36	FM 389	OVERLAY CONSISTING OF MILLING, HMA OVERLAY AND PAVEMENT MARKINGS	018606078	\$ 400,000				
WASHINGTON	US 290	SH 36	FM 389	OVERLAY CONSISTING OF AN HMA OVERLAY AND PAVEMENT MARKINGS	018606079	\$ 800,000				




2014 Planned Projects - Bryan District




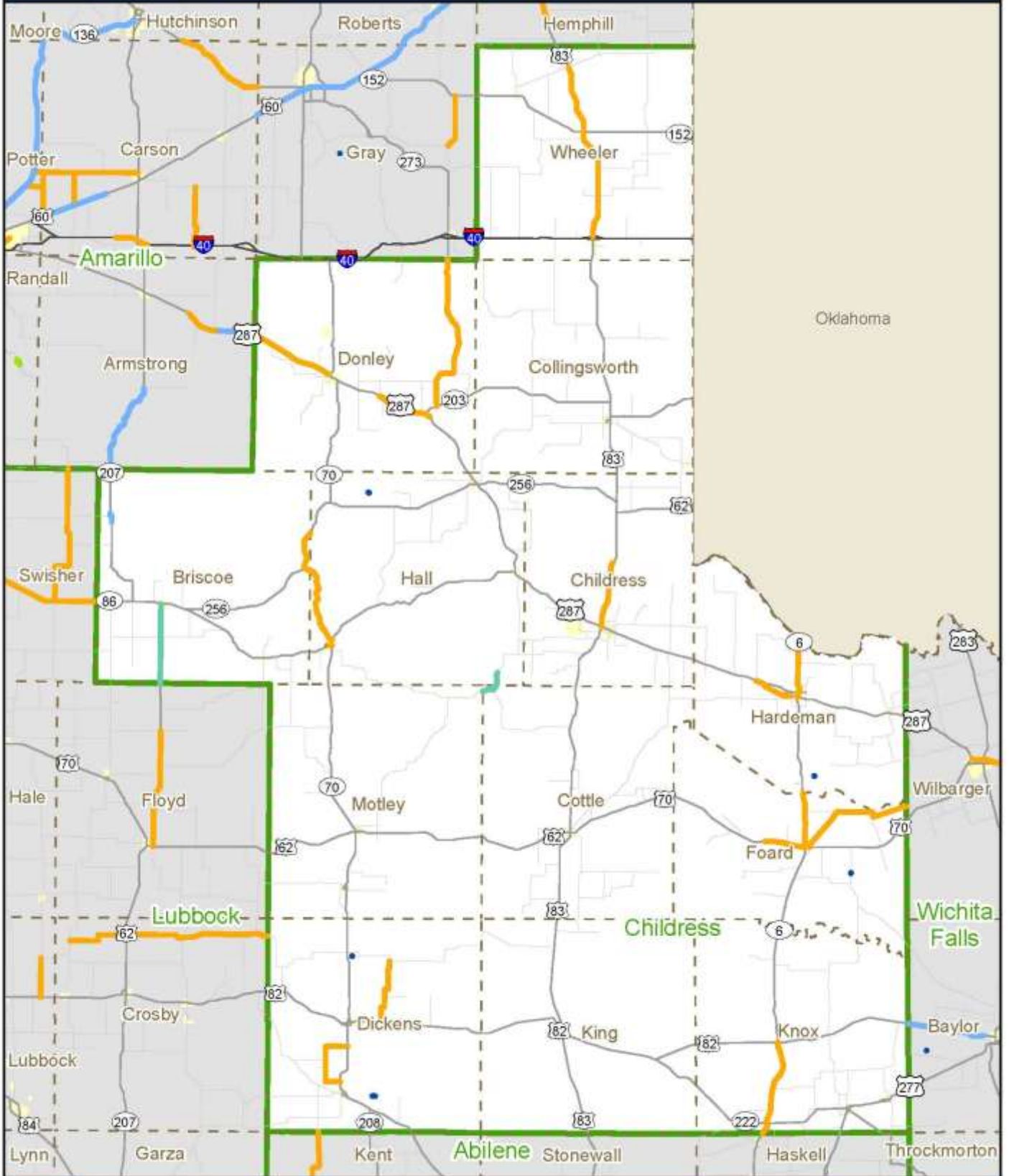
CHILDRESS DISTRICT

County	Highway	From	To	Description	CSJ	Estimated Construction Cost	Improves Safety	Improves Connectivity	Expands Economic Opportunity	Improves Pavement Quality
BRISCOE	PW	@ CAPROCK CANYON STATE PARK	.	REPAIR DRAINAGE FACILITIES WITHIN CAPROCK CANYON STATE PARK	092512014	\$ 185,168				
BRISCOE	SH 207	1050 FT. NORTH OF FM 146	FM 146	REALIGN INTERSECTIONS	035706020	\$ 120,750				
BRISCOE	SH 207	FLOYD C/L NORTH	SH 86	WIDENING OF NON-FREEWAY FACILITY	045306011	\$ 4,740,878				
BRISCOE	SH 207	FM 146	4820 FT. SOUTH	REALIGN INTERSECTIONS	097003021	\$ 546,448				
BRISCOE	SH 70	HALL C/L, S	SH 256 / SH 70 SPLIT	SEAL COAT	031104016	\$ 161,674				
BRISCOE	SH 70	SH 256/ 70 SPLIT	HALL C/L	SEAL COAT	031104017	\$ 40,373				
CHILDRESS	US 62	US 287, N	RED RIVER BRIDGE	SEAL COAT	003106030	\$ 493,660				
COTTLE	FM 94	HALL C/L, SW	MOTLEY C/L	WIDENING OF NON-FREEWAY FACILITY	070404015	\$ 1,800,000				
DICKENS	CR	5TH STREET @ J2 CREEK	.	REPLACE BRIDGE AND APPROACHES	092515007	\$ 245,000				
DICKENS	CR	CR 222 @ COTTONWOOD CREEK	.	REPLACEMENT OF EXISTING BRIDGE FACILITY	092515008	\$ 312,000				
DICKENS	CR	CR 386 @ WILSON DRAW	.	REPLACEMENT OF EXISTING BRIDGE FACILITY	092515009	\$ 250,000				
DICKENS	CR	CR 422 @ DOCKUM CREEK	.	REPLACEMENT OF EXISTING BRIDGE FACILITY	092515010	\$ 298,880				
DICKENS	FM 1868	SH 70N, W&S	SH 70 S	SEAL COAT	177301013	\$ 248,763				
DICKENS	FM 265	FM 193, S	US 82	SEAL COAT	095001028	\$ 265,485				
DONLEY	SH 273	GRAY C/L, S	SH 203	SEAL COAT	056004012	\$ 807,005				
DONLEY	US 287	ARMSTRONG C/L	CLARENDON WCL (SBL)	ASPHALTIC CONCRETE PAVEMENT OVERLAY	004206067	\$ 2,655,875				

County	Highway	From	To	Description	CSJ	Estimated Construction Cost	Improves Safety	Improves Connectivity	Expands Economic Opportunity	Improves Pavement Quality
DONLEY	US 287	LELIA LAKE NCL, S	HEDLEY SCL, (NBL)	SEAL COAT	004207064	\$ 263,540				
FOARD	FM 267	@ BEAVER CREEK	.	REPLACE BRIDGE AND APPROACHES	216402017	\$ 598,000				
FOARD	FM 98	US 70 , NE	FM 262	SEAL COAT	070203017	\$ 328,621				
FOARD	FM 98	FM 262, NE	WILBARGER C/L	SEAL COAT	199802007	\$ 133,583				
FOARD	SH 6	@ RAGGEDY CREEK	.	REPLACE BRIDGE AND APPROACHES	009802025	\$ 1,050,000				
FOARD	SH 6	HARDEMAN C/L, S	US 70	SEAL COAT	009802026	\$ 269,532				
FOARD	US 70	5.172 MI W OF CROWELL, E	SH 6	ACP OVERLAY	014605033	\$ 1,629,589				
FOARD	US 70	SH 6, E	CROWELL E.C.L.	REHABILITATION OF EXISTING ROADWAY	014606024	\$ 1,700,000				
HALL	CR	CR D @ POLECAT CREEK	.	REPLACEMENT OF EXISTING BRIDGE	092509030	\$ 161,339				
HALL	FM 2361	@ DRAW	.	REPLACE BRIDGE AND APPROACHES	225301014	\$ 192,800				
HALL	FM 94	1.818 MILES N OF COTTLE C/L	COTTLE C/L	WIDENING OF NON-FREEWAY FACILITY	070403014	\$ 1,200,000				
HALL	SH 70	BRISCOE C/L, S	SH 86	SEAL COAT	031103014	\$ 431,683				
HALL	SH 86	118 FT E OF CR 3	SH 70	REHABILITATION OF EXISTING ROADWAY	030305018	\$ 1,726,769				
HALL	SH 86	118 FT E OF CR 3	SH 70	UTILITY ADJUSTMENTS	030305019					
HARDEMAN	CR	STAR VALLEY RD @ DEVIL'S CREEK	.	REPLACE EXISTING BRIDGE FACILITY	092507013	\$ 382,600				
HARDEMAN	SH 6	OKLAHOMA LINE, S	US 287	SEAL COAT	009702036	\$ 301,686				
HARDEMAN	US 287	FM 1166	LP 285	ASPHALTIC CONCRETE PAVEMENT OVERLAY	004302071	\$ 1,378,015				

County	Highway	From	To	Description	CSJ	Estimated Construction Cost	Improves Safety	Improves Connectivity	Expands Economic Opportunity	Improves Pavement Quality
KNOX	SH 6	US 82, S	HASKELL C/L	SEAL COAT	009805032	\$ 478,861				
WHEELER	US 83	FM 1046, S	SH 152	SEAL COAT	003008033	\$ 596,592				
WHEELER	US 83	SH 152, S	IH 40	SEAL COAT	003009045	\$ 637,714				

2014 Planned Projects - Childress District





























CORPUS CHRISTI DISTRICT

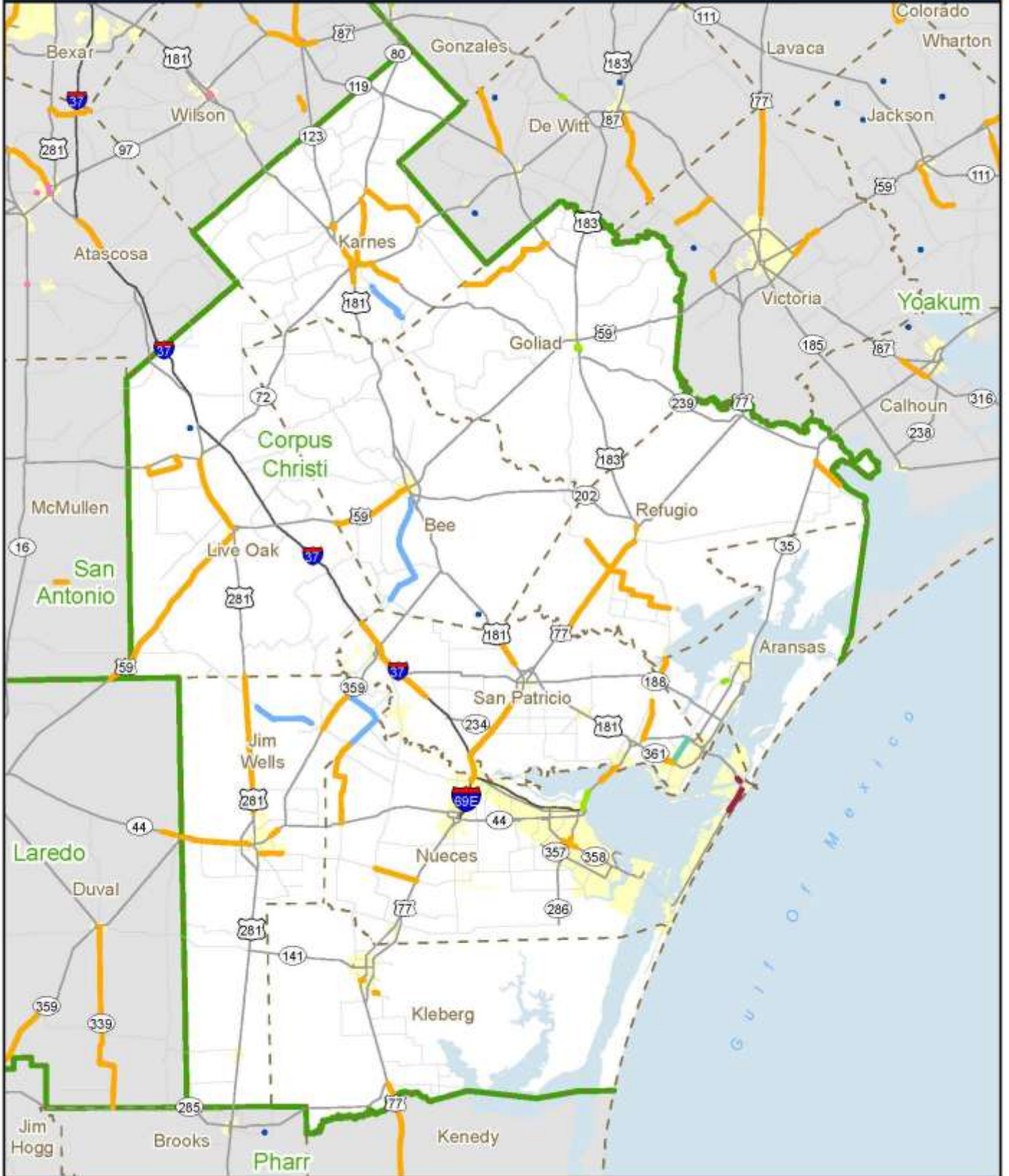
County	Highway	From	To	Description	CSJ	Estimated Construction Cost	Improves Safety	Improves Connectivity	Expands Economic Opportunity	Improves Pavement Quality
ARANSAS	FM 1069	550FT NE FM 1069/CLUB LAKE DR. INT.	3380FT NE FM 1069/CLUB LAKE DR. INT	UPGRADE EXISTING DRAINAGE	050704039	\$ 85,000				
ARANSAS	FM 136	REFUGIO COUNTY LINE	SAN PATRICIO COUNTY LINE	2014 DISTRICT WIDE SEAL COAT PROJECT	073802023	\$ 175,000				
BEE	CR	STR1 (AA0137001)CR536 @ BULLSHEAD C	APPROX. 0.85 MI. SW OF US 181	BRIDGE REPLACEMENT	091625018	\$ 1,225,912				
BEE	FM 888	.027 MI S. OF FM 351	.054 MI S. OF FM 796	PROVIDE ADDITIONAL PAVED SURFACE WIDTH	106302016	\$ 3,267,253				
BEE	US 59	BU 181-J	LIVE OAK COUNTY LINE	2014 DISTRICT WIDE SEAL COAT PROJECT	044702049	\$ 585,000				
GOLIAD	FM 884	SH 119	FM 81	2014 DISTRICT WIDE SEAL COAT PROJECT	119603017	\$ 422,500				
GOLIAD	PW	AT GOLIAD SHS	.	SEAL COAT ROADS, PARKING LOSTS & LEVEL UP CAMPSITE PULLOUTS	091626018	\$ 150,768				
JIM WELLS	FM 624	.067 MI W. OF CR 232	.027 MI E. OF CR 305	PROVIDE ADDITIONAL PAVED SURFACE WIDTH	098901033	\$ 2,371,728				
JIM WELLS	FM 665	FM 1352	0.284 MI. EAST OF CR 344	REHABILITATION AND WIDENING OF AN EXISTING ROADWAY	008619030	\$ 2,800,000				
JIM WELLS	FM 70	SH 359	FM 624	PROVIDE ADDITIONAL PAVED SURFACE WIDTH	108801022	\$ 3,028,885				
JIM WELLS	FM 70	FM 624	FM 1833	RESTORATION OF EXISTING ROADWAY	108801023	\$ 500,000				
JIM WELLS	SH 359	N. ORANGE GROVE CL (SOYARS AVE)	SAN PATRICIO COUNTY LINE	2014 DISTRICT WIDE SEAL COAT PROJECT	008702048	\$ 383,368				
JIM WELLS	SH 44	FM 1554	N. VENTURA ST. SAN DIEGO	2014 DISTRICT WIDE SEAL COAT (LOW CONTROL CSJ)	008611044	\$ 1,323,486				
JIM WELLS	SH 44	FM 1931 (FLOURNOY RD.)	SAN FERNANDO CREEK	PAVEMENT REPAIR & RAISED MEDIAN	008701104	\$ 1,500,000				
JIM WELLS	US 281	CR 119	LIVE OAK COUNTY LINE	2014 DISTRICT WIDE SEAL COAT PROJECT	025403076	\$ 1,741,154				
KARNES	FM 743	.070 MI E. OF CR 139	.085 MI E. OF FM 2443	PROVIDE ADDITIONAL PAVED SURFACE WIDTH	109503016	\$ 2,110,178				

County	Highway	From	To	Description	CSJ	Estimated Construction Cost	Improves Safety	Improves Connectivity	Expands Economic Opportunity	Improves Pavement Quality
KARNES	FM 792	SH 80	SH 72	2014 DISTRICT WIDE SEAL COAT PROJECT	112101020	\$ 335,452				
KARNES	FM 81	SH 80	FM 2773	2014 DISTRICT WIDE SEAL COAT PROJECT	069101032	\$ 430,321				
KARNES	SH 239	SH 72	CR 135	REHABILITATE ROADWAY	051601015	\$ 3,000,000				
KARNES	SH 72	FM 792	SH 239	2014 DISTRICT WIDE SEAL COAT PROJECT	027003073	\$ 98,208				
KARNES	SH 80	US 181	SH 123	2014 DISTRICT WIDE SEAL COAT PROJECT	034804046	\$ 142,237				
KARNES	US 181	CONTROL BREAK (HOSPITAL)	BU 181G	2014 DISTRICT WIDE SEAL COAT PROJECT	010006060	\$ 280,757				
KLEBERG	FM 1356	BU 77	.4 MI EAST OF BU 77	REHAB AND WIDEN	144602019	\$ 320,000				
KLEBERG	FM 1717	FM 1356 (GENERAL CAVAZOS BLVD.)	.5 MILE SE	REHAB. ROADWAY AND WIDEN	184501019	\$ 930,000				
KLEBERG	US 77	RIVIERA (SH 285A)	KENEDY COUNTY LINE	2014 DISTRICT WIDE SEAL COAT PROJECT	032701031	\$ 193,684				
LIVE OAK	CR	STR 1(AA0210001)GOOD HOPE @ ATASCOS	APPROX 1.0 MI W OF US 281	REPLACE BRIDGE AND APPROACHES	091629012	\$ 1,811,849				
LIVE OAK	FM 1545	FM 72	FM 72	2014 DISTRICT WIDE SEAL COAT PROJECT	155302009	\$ 249,797				
LIVE OAK	SH 72	IH 37	BEE COUNTY LINE	CONSTRUCT PASSING LANES	027009027	\$ 19,500,000				
LIVE OAK	US 281	TULLOS ST. (IN THREE RIVERS)	MILLIAM ST. (IN GEORGE WEST)	OVERLAY ROADWAY	025401132	\$ 6,000,000				
LIVE OAK	US 59	LARGATO RD	MCMULLEN COUNTY LINE	2014 DISTRICT WIDE SEAL COAT PROJECT	054206046	\$ 1,352,683				
NUECES	CS	ON WILLIAMS DR. FROM AIRLINE RD.	S. STAPLES STREET	CONSTRUCT ADDITIONAL TRAVEL LANES AND ACCESS IMPROVEMENTS	091635168	\$ 6,834,900				
NUECES	FM 665	FM 666	US 77	2014 DISTRICT WIDE SEAL COAT PROJECT	105201075	\$ 243,665				
NUECES	FM 70	FM 1833	SH 44	RESTORATION OF EXISTING ROADWAY	155801019	\$ 1,800,000				

County	Highway	From	To	Description	CSJ	Estimated Construction Cost	Improves Safety	Improves Connectivity	Expands Economic Opportunity	Improves Pavement Quality
NUECES	SH 286	SH 358 INTERCHANGE SOUTH	HOLLY RD (N ABUTMENT)	NOVACHIP ROADWAY	032601058	\$ 670,000				
NUECES	SH 286	GOLIHAR RD	SH 358 INTERCHANGE	NOVACHIP ROADWAY	032603094	\$ 670,000				
NUECES	SH 358	700 FT W. OF KOSTORYZ	W OF GREENWOOD	NOVACHIP ROADWAY	061701188	\$ 670,000				
NUECES	SH 361	AT HARBOR ISLAND FERRY LANDING	.5 MI N. HARBOR ISLAND FERRY LANDIN	LANDSCAPE IMPROVEMENTS	226302092	\$ 40,000				
NUECES	SH 361	AVE. G IN PORT ARANSAS	BEACH ACCESS 1	CONST 4 LANE CURB&GUTTER WITH RAISED MEDIAN & HIKE/BIKE PATH	226303029	\$ 10,156,483				
NUECES	SH 361	AVE. G IN PORT ARANSAS	.5 MI S OF ACCESS RD1 (S CITY LIMIT	LANDSCAPE IMPROVEMENTS	226303035	\$ 69,758				
NUECES	US 181	IH 37	CONTROL BREAK (N. OF PALO ALTO)	NOVACHIP ON US 181	007406220	\$ 345,000				
NUECES	US 181	BEACH STREET	CONTROL BREAK (N. OF PALO ALTO)	NOVACHIP ON US 181	010106108	\$ 1,155,000				
NUECES	US 77	FM 624	CR 46	2014 DISTRICT WIDE SEAL COAT PROJECT_(FRTG LANES ONLY)	037301102	\$ 116,810				
NUECES	VA	ALONG JOE FULTON CORRIDOR .		CONSTRUCT RAILROAD TRACK ALONG JOE FULTON CORRIDOR	091635172	\$ 28,000,000				
REFUGIO	FM 136	US 77	FM 2678	2014 DISTRICT WIDE SEAL COAT PROJECT	073801056	\$ 445,000				
REFUGIO	FM 2441	5 MI SOUTH OF BEE COUNTY LINE	US 77	2014 DISTRICT WIDE SEAL COAT PROJECT	073806012	\$ 160,000				
REFUGIO	SH 239	SH 35	GISLER ST.	2014 DISTRICT WIDE SEAL COAT PROJECT	035001015	\$ 155,000				
REFUGIO	US 183	HOUSTON ST.	US 77	2014 DISTRICT WIDE SEAL COAT PROJECT	015505038	\$ 40,000				
REFUGIO	US 77	ARANSAS RIVER BRIDGE	REFUGIO S. CITY LIMITS	MILL, SEAL AND OVERLAY (SB MAINLANES ONLY) ON US 77	037103115	\$ 5,200,000				
SAN PATRICIO	FM 1069	SH 361 IN INGLESIDE	BS 35	WIDEN ROADWAY	154903017	\$ 7,000,000				
SAN PATRICIO	FM 136	0.138 MI N OF FM 3284	SH 35	2014 DISTRICT WIDE SEAL COAT PROJECT	347401008	\$ 260,000				

County	Highway	From	To	Description	CSJ	Estimated Construction Cost	Improves Safety	Improves Connectivity	Expands Economic Opportunity	Improves Pavement Quality
SAN PATRICIO	IH 37	2.886 MI. N. OF CR 1136 (CONTROL BR	LIVE OAK COUNTY LINE	MILL, SEAL AND OVERLAY_(N.B. LANES)	007403041	\$ 1,623,181				
SAN PATRICIO	IH 37	2.012 MI. N. OF FM630 (CONTROL BRK)	2.886 MI. N. OF CR1136 (CONTROL BRK	MILL, SEAL AND OVERLAY_(N.B. LANES)	007404041	\$ 1,031,180				
SAN PATRICIO	IH 37	1.48 M S OF FM 630	2.012 MI N. OF FM 630	MILL,SEAL AND OVERLAY_(N.B. LANES)	007405095	\$ 1,025,000				
SAN PATRICIO	SH 361	INGLESIDE CITY LIMITS	FM 1069	2014 DISTRICT WIDE SEAL COAT PROJECT	018010074	\$ 180,000				
SAN PATRICIO	US 181	BEE COUNTY LINE	CR 908	SEAL AND OVERLAY (SB LANES ONLY)	010103084	\$ 2,600,000				
SAN PATRICIO	US 181	FM 893	NUECES BAY CAUSEWAY (CO.LINE)	NOVACHIP ROADWAY	010105035	\$ 1,405,000				
SAN PATRICIO	US 77	FM 1945	ODEM NORTH CITY LIMITS	2014 DISTRICT WIDE SEAL COAT PROJECT	037201097	\$ 590,000				

2014 Planned Projects - Corpus Christi District



DALLAS DISTRICT

County	Highway	From	To	Description	CSJ	Estimated Construction Cost	Improves Safety	Improves Connectivity	Expands Economic Opportunity	Improves Pavement Quality
COLLIN	BS 78-E	SH 78	FM 2194	FULL DEPTH CONCRETE REPAIR	028004006	\$ 50,040				
COLLIN	CS	AT MURPHY MIDDLE SCHOOL	IN CITY OF MURPHY	REDESIGN CROSSWALK AND TRAFFIC CALMING DEVICES 2009 SAFE ROUTES TO SCHOOL PROGRAM	091824177	\$ 406,200				
COLLIN	CS	AT MURPHY MIDDLE SCHOOL	IN CITY OF MURPHY	CONSTRUCT SIDEWALKS AND INSTALL CROSSWALKS 2009 SAFE ROUTES TO SCHOOL PROGRAM	091824179	\$ 443,301				
COLLIN	FM 1138	ROCKWALL COUNTY LINE	FM 6 IN NEVADA	PROVIDE ADDITIONAL PAVED SURFACE WIDTH	101602017	\$ 3,065,458				
COLLIN	FM 1378	AT NORTH WHITE ROCK CREEK	IN CITY OF LUCAS	REPLACE BRIDGE AND APPROACHES	139201035	\$ 1,874,870				
COLLIN	FM 1378	1,000' SOUTH OF WHITE ROCK CREEK	2,000' NORTH OF WHITE ROCK CREEK	RECONSTRUCT ROADWAY AND ADD SHOULDERS	139201037	\$ 370,300				
COLLIN	FM 2514	PLANO CITY LIMITS	FM 2551	FULL DEPTH CONCRETE REPAIR	267901015	\$ 50,040				
COLLIN	FM 2514	FM 2551	FM 1378	SEAL COAT, PVMT MKGS	267902010	\$ 43,094				
COLLIN	FM 2514	FM 1378	1/2 MILE EAST OF FM 1378	SEAL COAT, PVMT MKGS	267903013	\$ 22,478				
COLLIN	FM 2551	FM 2514	FM 2170	SEAL COAT, PVMT MKGS	205601047	\$ 198,430				
COLLIN	FM 2862	SH 5	FM 545	PROFILE PAVEMENT MARKINGS	081605020	\$ 98,000				
COLLIN	SH 121	SH 5	1.65 MILES WEST OF FM 455	WIDEN TWO LANE RURAL HIGHWAY TO FOUR LANE DIVIDED ROADWAY	054903018	\$ 37,646,842				
COLLIN	SH 121	1.65 MILES WEST OF FM 455	FANNIN COUNTY LINE	BASE REPAIR, MILL, AND OVERLAY	054903023	\$ 3,435,857				
COLLIN	SH 205	SH 78	COLLIN CO LINE	SEAL COAT, PVMT MKGS	045103012	\$ 65,167				
COLLIN	SH 289	DALLAS COUNTY LINE	FM 3537	FULL DEPTH CONCRETE REPAIR	009105066	\$ 225,000				

County	Highway	From	To	Description	CSJ	Estimated Construction Cost	Improves Safety	Improves Connectivity	Expands Economic Opportunity	Improves Pavement Quality
COLLIN	SH 78	DALLAS COUNTY LINE	SPRING CREEK PKWY	FULL DEPTH CONCRETE REPAIR	028102070	\$ 225,000				
COLLIN	US 380	CR 73 (LOVERS LANE)	COIT RD (CR 72/CR 74)	WIDEN EXISTING FOUR LANE DIVIDED TO SIX LANE DIVIDED	013502044	\$ 4,623,000				
COLLIN	US 380	CR 72 (COIT RD)	FM 2478 (CUSTER RD)	WIDEN HIGHWAY FROM FOUR LANES TO SIX LANE DIVIDED	013502050	\$ 4,092,000				
COLLIN	US 380	LAKE FOREST DRIVE	SH 5	FULL DEPTH CONCRETE REPAIR	013502054	\$ 50,040				
COLLIN	US 380	SH 5	FM 75	FULL DEPTH CONCRETE REPAIR	013503042	\$ 199,800				
COLLIN	US 380	FM 75	SH 78	FULL DEPTH CONCRETE REPAIR	013504031	\$ 199,800				
COLLIN	US 75	SPRING CREEK PARKWAY	SH 121 (SAM RAYBURN TOLLWAY)	WIDEN AND RECONSTRUCT 6 LANE FREEWAY TO 8 LANES; IMPROVE 2/3 LANE FRONTAGE ROADS AND RAMPS	004706139	\$ 60,517,258				
COLLIN	US 75	FRONTAGE RDS IN RICHARDSON;	FROM DALLAS COUNTY LINE TO PGBT	MOBILITY AND SAFETY INTERSECTION IMPROVEMENTS; CONSTRUCT RIGHT TURN LANES	004706147	\$ 371,113				
COLLIN	US 75	FRONTAGE RDS IN RICHARDSON;	FROM DALLAS COUNTY LINE TO PGBT	ACQUISITION AND UTILITY ADJUSTMENTS	004706149					
COLLIN	US 75	SH 190	STACY ROAD	FULL DEPTH CONCRETE REPAIR	004706154	\$ 50,040				
COLLIN	US 75	MELISSA RD	FM 455	SEAL COAT, PAVEMENT MARKINGS ON FRONTAGE ROADS	004714076	\$ 103,666				
DALLAS	CR	ON PLEASANT RUN RD. AT BEE BRANCH	IN CITY OF DESOTO	REPLACE BRIDGE AND APPROACHES	091845731	\$ 2,364,225				
DALLAS	CS	S MARSALIS AVE AT FIVEMILE CREEK	.	REPLACE BRIDGE AND APPROACHES	091845761	\$ 1,745,959				
DALLAS	CS	ON WHITLOCK RD, FROM IH 35E	OLD DENTON RD IN CARROLLTON	RECONSTRUCT 4 LANE UNDIVIDED TO FOUR LANE DIVIDED WITH LEFT TURNS	091845864	\$ 3,182,397				
DALLAS	CS	VARIOUS TRAIL/ROAD CROSSINGS IN	CITY OF DALLAS	TRAFFIC CONTROL & SAFETY TREATMENTS FOR TRAIL/ROAD CROSSINGS IN CITY OF DALLAS; INSTALL PASSIVE-SOLAR SAFETY LIGHTING	091845898	\$ 721,496				
DALLAS	CS	ON THIRD ST AT KELLER BRANCH	IN CITY OF LANCASTER	REPLACE BRIDGE AND APPROACHES	091847062	\$ 240,409				

County	Highway	From	To	Description	CSJ	Estimated Construction Cost	Improves Safety	Improves Connectivity	Expands Economic Opportunity	Improves Pavement Quality
DALLAS	CS	ON BROADWAY/MAIN, BELTLINE/B'WAY,	BROADWAY NORTH OF CROSBY	CONSTRUCT PEDESTRIAN CONNECTION BETWEEN DART RAIL STATION AND DOWNTOWN CARROLLTON	091847071	\$ 867,419				
DALLAS	CS	S MARSALIS AVE AT FIVEMILE CREEK		ADJUSTMENT OF UTILITIES	091847085					
DALLAS	CS	SIDEWALK/LANDSCAPING CONSTRUCTION	PILOT PROJECT; SMW JOB OPPORTUNITY	SIDEWALK/LANDSCAPING CONSTRUCTION PILOT PROJECT; SMW JOB OPPORTUNITY; EXPERIENCE FOR JOB OPPORTUNITY PARTNERSHIP PROG	091847091	\$ 1,000,000				
DALLAS	IH 20	IH 35E	IH 45	INSTALLATION OF FULL ITS SYSTEM	237403076	\$ 2,195,327				
DALLAS	IH 20	0.1 MI WEST OF CEDAR RIDGE	0.1 MI EAST OF CEDAR RIDGE	INSTALL PROTECTION	237404073	\$ 31,420				
DALLAS	IH 30	IH 345	SH 78	CONCRETE FULL DEPTH REPAIR ON FRONTAGE ROADS	000911230	\$ 613,000				
DALLAS	IH 30	COCKRELL HILL ROAD	WESTMORELAND RD IN DALLAS	CONSTRUCT TWO LANE WESTBOUND FRONTAGE ROAD	106804154	\$ 5,538,415				
DALLAS	IH 30	COCKRELL HILL RD	WESTMORELAND RD	CONSTRUCT TWO LANE EASTBOUND FRONTAGE ROAD; PHASE 2	106804156	\$ 4,118,065				
DALLAS	IH 35E	EMPIRE CENTRAL	SL 12	INSTALLATION OF FIBER OPTIC CABLE	019603267	\$ 100,000				
DALLAS	IH 35E	IH 20	LOOP 12	INSTALL HIGH MAST ILLUMINATION	044202148	\$ 1,120,614				
DALLAS	IH 35E	0.1 MI SOUTH OF OVERTON	0.1 MI NORTH OF 12TH ST MP	INSTALL PROTECTION	044202155	\$ 82,868				
DALLAS	IH 45	ELLIS C/L (SERVICE RD)	1/2 MI S OF IH 20	SEAL COAT, PAVEMENT MARKINGS	009202121	\$ 1,174,037				
DALLAS	IH 45	PROPOSED US 175	PROPOSED S.M. WRIGHT PARKWAY	PAVEMENT WIDENING, RESTRIPIING, AND RAMP MODIFICATIONS TO ACCOMMODATE I/C WITH PROPOSED US 175 EXTENSION	009214081	\$ 19,204,000				
DALLAS	IH 635	FARMERS BRANCH CREEK	EMERALD ST	FULL DEPTH REPAIR AND MILL AND OVERLAY OF FRONTAGE ROADS	237401168	\$ 254,312				
DALLAS	IH 635	AT LUNA ROAD IN FARMERS BRANCH		CONSTRUCT U-TURN LANE ON WEST SIDE AND ADD TURN LANES UNDER IH 635	237407055	\$ 2,131,078				
DALLAS	IH 635	BELTLINE ROAD	0.55 MILES WEST OF BELTINE ROAD	WIDENING WB FRONTAGE ROAD	237407058	\$ 1,515,989				

County	Highway	From	To	Description	CSJ	Estimated Construction Cost	Improves Safety	Improves Connectivity	Expands Economic Opportunity	Improves Pavement Quality
DALLAS	IH 635	BELTLINE RD	FARMERS BRANCH CREEK	FULL DEPTH REPAIR AND MILL AND OVERLAY MAINLANES AND FRONTAGE ROADS	237407067	\$ 3,206,043				
DALLAS	LP 12	SP 408	TRINITY RIVER	FULL DEPTH REPAIR AND MILL AND OVERLAY/GRINDING OF MAINLANES	058101138	\$ 2,696,882				
DALLAS	LP 12	IH 30	FERGUSON RD	LANDSCAPE DEVELOPMENT TO INCLUDE TREE & SCHRUB PLANTING AND IRRIGATION	058101140	\$ 180,000				
DALLAS	LP 354	MANANA DRIVE	NORTH OF ROYAL LANE	PEDESTRIAN STRUCTURES AND SIDEWALKS (ON-SYSTEM)	019606028	\$ 4,497,692				
DALLAS	SH 161	SOUTH OF SHADY GROVE RD	NORTH OF SH 114	INTERIM OPERATIONAL BOTTLENECK IMPROVEMENT FOR AM/PM PEAK HOURS; ITS; AND ILLUMINATION (TOLL)	296401022	\$ 4,513,839				
DALLAS	SH 161	IH 20	ROCK ISLAND	INSTALL CCTV CAMERAS AND ARTERIAL DIRECTIONAL CMS AT MAJOR INTERSECTIONS ALONG ALTERNATE ROUTE TO SH 360	296401045	\$ 544,005				
DALLAS	SH 180	LOOP 12	0.5 MILES EAST OF HAMPTON	FULL-DEPTH REPAIR AND OVERLAY ON MAINLANES	000808073	\$ 2,653,277				
DALLAS	SH 180	0.5 MILES EAST OF HAMPTON	ZANG BLVD	FULL-DEPTH REPAIR AND OVERLAY ON MAINLANES	000901007	\$ 981,377				
DALLAS	SH 180	ZANG BLVD	IH 35E	FULL-DEPTH REPAIR AND OVERLAY ON MAINLANES	000920001	\$ 642,115				
DALLAS	SH 183	WEST OF SH 161	0.66 MILE WEST OF LOOP 12	WIDEN EXISTING FAC FROM 6-8 LN, ADD 4 CONCURRENT HOV/MANAGED LANES AND 4-6 LANES FRONTAGE ROADS	009403065	\$ 553,359,760				
DALLAS	SH 183	1.0 MILE EAST OF LOOP 12	WEST END OF ELM FORK TRINITY RV BR	WIDEN EXISTING FACILITY FROM 6-8 LANES, ADD 6 CONCURRENT HOV/MANAGED LANES AND 4-6 FRONTAGE LANES	009407015	\$ 76,730,385				
DALLAS	SH 183	WEST END OF ELM FORK TRINITY RV BR	IH 35E	WIDEN EXISTING FACILITY FROM 6-8 LANES, ADD 6 CONCURRENT HOV/MANAGED LANES AND 4-6 FRONTAGE LANES	009407020	\$ 207,071,570				
DALLAS	SH 310	1/2 MILE N OF OVERTON RD	US 175	SEAL COAT, PAVEMENT MARKINGS	009201058	\$ 29,393				
DALLAS	SH 342	3.131 MILES N OF ELLIS C/L	NEAR RED OAK RD	SEAL COAT, PVMT MKGS	004801062	\$ 75,308				

County	Highway	From	To	Description	CSJ	Estimated Construction Cost	Improves Safety	Improves Connectivity	Expands Economic Opportunity	Improves Pavement Quality
DALLAS	SH 352	E SCYENE RD	US 80	SEAL COAT, PAVEMNT MARKINGS	043001056	\$ 26,813				
DALLAS	US 175	IH 45	EAST OF BEXAR ST.	EXTEND US 175;RECONSTRUCT INTERCHANGE WITH SM WRIGHT / SH 310; 4 MAINLANES; 2/3 FRTG RDS BETWEEN LAMAR AND BEXAR	019702108	\$ 61,814,990				
DALLAS	US 175	AT IH 20	.	REPAIR WB TO SB CONNECTOR RAMP	019702110	\$ 553,390				
DALLAS	US 175	AT ST. AUGUSTINE RD.	.	REPAIR DAMAGED 33" STORM DRAIN RCP	019702111	\$ 188,863				
DALLAS	US 175	0.5 MI WEST OF SIMONDS BRIDGE RD	1800' EAST OF MALLOY	INSTALL SAFETY LIGHTING	019702114	\$ 450,000				
DALLAS	US 67	MP	0.1 MI NORTH OF LP 12	INSTALL PROTECTION	026103065	\$ 61,200				
DALLAS	US 67	IH 20	0.2 MI NORTH OF CAMP WISDOM RD	LANDSCAPE DEVELOPMENT TO INCLUDE TREE & SHRUB PLANTING AND IRRIGATION	026103066	\$ 180,000				
DALLAS	US 75	FRONTAGE RDS IN RICHARDSON	NORTH OF MIDPARK TO COLLIN C/L	MOBILITY AND SAFETY INTERSECTION IMPROVEMENTS; CONSTRUCT RIGHT TURN LANES	004707206	\$ 581,819				
DALLAS	US 75	SPUR 366	IH 635	REHABILITATION OF ITS SYSTEM	004707221	\$ 185,250				
DALLAS	US 75	FRONTAGE RDS IN RICHARDSON	NORTH OF MIDPARK TO COLLIN C/L	ACQUISITION AND UTILITY ADJUSTMENTS	004707222					
DALLAS	US 80	0.9 MI WEST OF GUS THOMASSON RD	KAUFMAN CO LINE	SEAL COAT, PVMT MKGS	009502111	\$ 300,054				
DALLAS	US 80	IH 30	0.4 MI E OF N TOWN EAST BLVD	SEAL COAT, PAVEMENT MARKINGS (FRONTAGE ROAD)	009510054	\$ 269,540				
DALLAS	VA	AT VARIOUS LOCATIONS	.	REFURBISH ITS EQUIPMENT	091800182	\$ 300,000				
DALLAS	VA	VARIOUS LOCATIONS	IN DALLAS DISTRICT	NON-SITE SPECIFIC SIGNAL CONTRACT ON NEW LOCATIONS	091800185	\$ 1,425,000				
DALLAS	VA	MOBILITY ASSISTANCE PATROL	FY 2014	PROVIDE ASSISTANCE TO STRANDED MOTORISTS OR NON INJURY ACCIDENTS	091800192	\$ 3,300,000				
DALLAS	VA	NCTCOG REGIONAL ITS FUNDING POOL	FY 2013	REGIONAL ITS FUNDING POOL	091800203	\$ 1,000,000				























County	Highway	From	To	Description	CSJ	Estimated Construction Cost	Improves Safety	Improves Connectivity	Expands Economic Opportunity	Improves Pavement Quality
DALLAS	VA	NCTCOG REGIONAL ITS FUNDING POOL	FY 2014	REGIONAL ITS FUNDING POOL	091800206	\$ 1,000,000				
DALLAS	VA	REGIONAL EMISSIONS REDUCTION	PROGRAM IN D/FW METROPLEX (OFF-SYS)	REGIONAL EMISSIONS REDUCTION PROGRAM IMPLEMENTATION BY NCTCOG (FY 2014)	091800207	\$ 3,125,000				
DALLAS	VA	M&O ENVIRONMENTAL JUSTICE STUDY FOR	TOLLROADS (FY 2014)	CONDUCT STATED PREFERENCE SURVEY TO ASSESS POTENTIAL ECONOMIC IMPLICATIONS OF A SYSTEM OF TOLLROADS IN DFW	091800208	\$ 300,000				
DALLAS	VA	M&O PROGRAM OVERSIGHT COORDINATION	FY 2014	DEPARTMENTAL STREAMLINING POLICIES AND PROCEDURES COORDINATION;PROGRAM ADMN PRE-AWARD ACTIVITIES & DEVELOPMENT	091800209	\$ 450,000				
DALLAS	VA	REGIONAL M&O PROGRAMS (FY 2014)	D/FW METROPLEX	REGIONAL TRIP REDUCTION PROGRAM, VANPOOL PGM,BIKE/PEDESTRIAN & SUSTAINABLE DEVELOPMENT INITIATIVES (SEE P7 HISTORY)	091800210	\$ 2,140,150				
DALLAS	VA	AT VARIOUS LOCATIONS	IN DALLAS DISTRICT	NON-SITE SPECIFIC INSTALLATION OF GUIDE SIGNS ON NEW LOCATIONS (ON-SYSTEM)	091800228	\$ 400,000				
DALLAS	VA	M&O - REGIONAL COMMUNICATION SYSTEM	(EASTERN SUB)	FREEWAY INCIDENT MANAGEMENT PROGRAM; FY 2014 FUNDING; INTERAGENCY COMMUNICATIONS NETWORK & SOFTWARE - PHASE III	091800231	\$ 2,384,999				
DALLAS	VA	REGIONAL CONGESTION MGMT PLANNING &	DATA COLLECITON (FY 2014)	REGIONAL CONGESTION MANAGEMENT PLANNING & DATA COLLECTION - ITS DATA ARCHIVING, AERIAL PHOTOGRAPHY, SAFETY INFO SYS, ETC	091800233	\$ 110,000				
DALLAS	VA	NCTCOG-511 TRAVELER INFORMATION	SYSTEM IN DALLAS	NCTCOG-511 TRAVELER INFORMATION SYSTEM; DEVELOP 511 SYSTEM IN DALLAS	091800236	\$ 622,000				
DALLAS	VA	VARIOUS HIGHWAYS	IN DALLAS DISTRICT	RE-STRIPE FY 2013 SEAL COAT ROADWAYS	091800240	\$ 787,007				
DALLAS	VA	VARIOUS HIGHWAYS	IN DALLAS DISTRICT (FY 2013)	SAFETY PATROL PILOT PROGRAM; FOUR OBJECTIVES: DESIGN; INCIDENT MGMT; SAFETY; AND TRANSPORTATION SYSTEM MGMT	091800242	\$ 7,600,000				
DALLAS	VA	CITYWIDE OFF-SYSTEM	IN CITY OF DALLAS	SIGNAL RETIMING AND LOOP DETECTOR REPLACEMENT	091847016	\$ 55,685				
DALLAS	VA	CITYWIDE ON-SYSTEM	IN CITY OF DALLAS	SIGNAL RETIMING AND LOOP DETECTOR REPLACEMENT ON-SYSTEM	091847017	\$ 464,427				

County	Highway	From	To	Description	CSJ	Estimated Construction Cost	Improves Safety	Improves Connectivity	Expands Economic Opportunity	Improves Pavement Quality
DALLAS	VA	VARIOUS LOCATIONS ON STATE HIGHWAYS	IN DALLAS COUNTY	SEGMENT 4 CURB RAMP IMPROVEMENT FOR ADA UPGRADES CITIES OF IRVING, CARROLLTON, AND FARMERS BRANCH; MAP 18-03	091847052	\$ 1,917,422				
DALLAS	VA	ON TRE FROM VALLEY VIEW (TAR/DAL)CL	WEST IRVING TRE STATION	CONSTRUCT 2ND TRACK ON TRINITY RAILWAY EXPRESS (TRE) TO IMPROVE TRE SERVICE	091847075	\$ 4,752,000				
DALLAS	VA	DFW INTERNATIONAL AIRPORT	CONNECTION	DFW INTERNATIONAL AIRPORT LIGHT RAIL TRANSIT CONNECTION	091847076	\$ 20,382,585				
DENTON	CS	DCTA LEWISVILLE BIKE FACILITY	GARDEN RIDGE TO S. OF HEBRON	CONSTRUCT BIKE TRAIL WITHIN RAIL ROW CONNECTING HEBRON, OLD TOWN, & HIGHLAND VILLAGE STATIONS	091846259	\$ 2,814,456				
DENTON	FM 1173	FM 455	IH 35	SEAL COAT, PVMT MKGS	105901045	\$ 275,255				
DENTON	FM 1192	END OF STATE MAINTENANCE	BU 377 E	SEAL COAT, PAVEMENT MARKINGS	081606004	\$ 24,739				
DENTON	FM 1385	AT MUSTANG CREEK	.	REPLACE BRIDGE AND APPROACHES	131501021	\$ 1,492,001				
DENTON	FM 1385	US 380	FM 455	PROVIDE ADDITIONAL PAVED SURFACE WIDTH	131501025	\$ 5,185,000				
DENTON	FM 2181	HELM LN (MPT 238+00)	OAK CREEK DR (242+00)	SEAL COAT, PAVEMENT MARKINGS	205402019	\$ 104,750				
DENTON	FM 2499	FM 2181 N	IH 35E	CONSTRUCT 6 LANE DIVIDED URBAN FACILITY NEW LOCATION	268101012	\$ 32,290,166				
DENTON	FM 423	US 380	0.8 MI SOUTH OF FM 2934	WIDEN 2 LANE RURAL UNDIVIDED TO 6 LANE DIVIDED URBAN	131502009	\$ 27,928,207				
DENTON	FM 426	SL 288	GRISSON RD (MPT 570+00)	SEAL COAT, PAVEMENT MARKINGS	008111024	\$ 35,982				
DENTON	FM 455	AT BOOM CREEK	.	REPLACE EXISTING BRIDGE AND APPROACHES	081602053	\$ 1,214,147				
DENTON	FM 455	EAST OF CLEAR CREEK	0.2 MILE WEST OF INDIAN TRAIL	IMPROVE HORIZONTAL AND VERTICAL ALIGNMENT, CONSTRUCT WIDENED RURAL HIGHWAY	081602070	\$ 1,839,800				
DENTON	FM 455	FM 2450	US 377	SEAL COAT, PVMT MKGS	081602074	\$ 233,657				
DENTON	FM 544	FM 2281	0.17 MILE WEST OF JOSEY LANE	RECONSTRUCT AND WIDEN TWO LANE RURAL HIGHWAY TO SIX LANE DIVIDED URBAN	061905034	\$ 23,000,000				

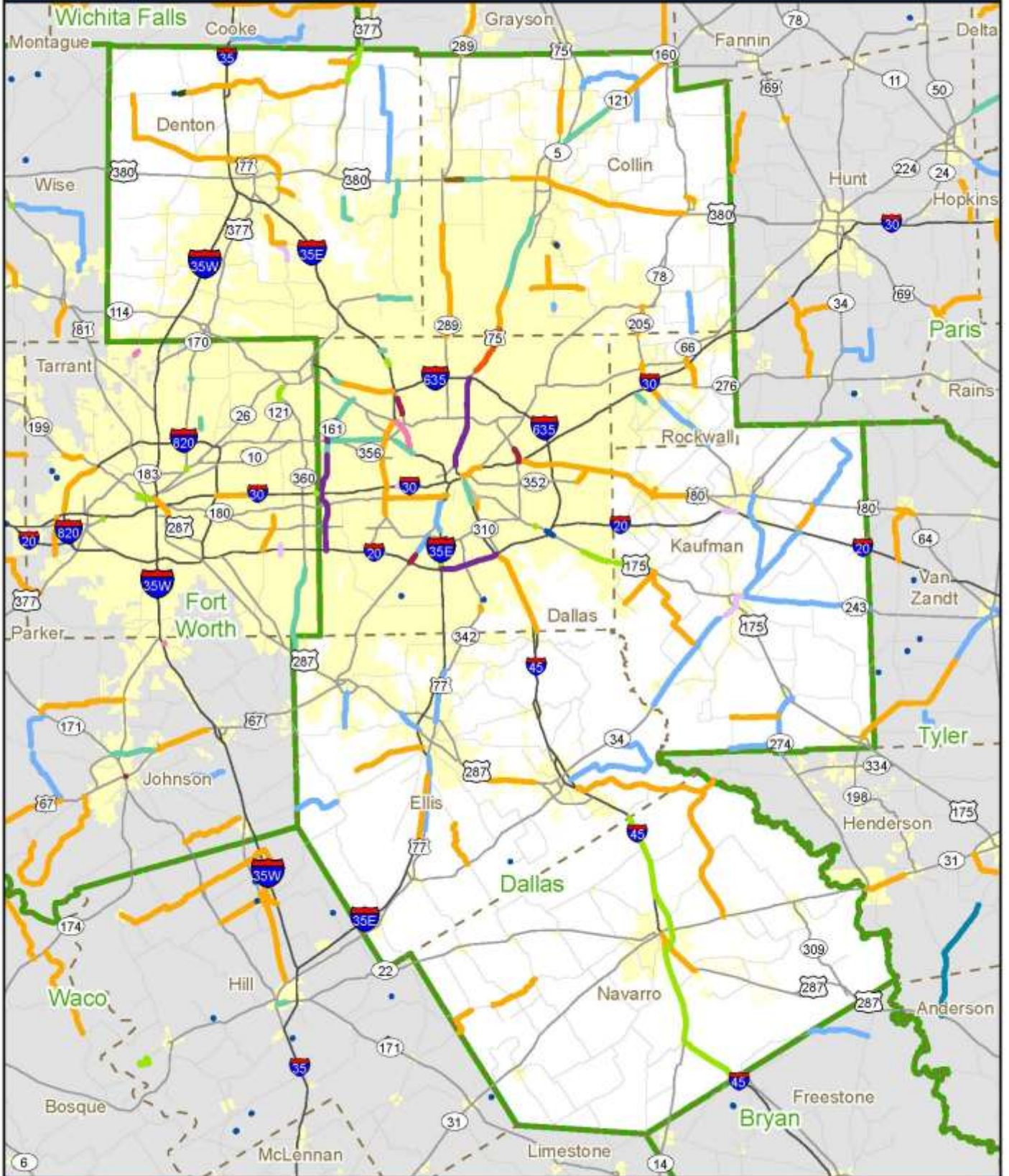
County	Highway	From	To	Description	CSJ	Estimated Construction Cost	Improves Safety	Improves Connectivity	Expands Economic Opportunity	Improves Pavement Quality
DENTON	FM 544	AT KCS RR, E OF FM 2281	.	REPLACE BRIDGE AND APPROACHES	061905036	\$ 5,124,627				
DENTON	FM 544	0.17 MILES WEST OF JOSEY LN	PARKER/DOZIER RD.	RECONSTRUCT AND WIDEN TO SIX LANE DIVIDED URBAN SECTION	061905037	\$ 9,750,705				
DENTON	FM 720	ELDORADO PKWY (FM 720)	SOUTH OF MARTOP	WIDEN TWO LANE RURAL TO SIX LANES URBAN DIVIDED	156701025	\$ 15,075,042				
DENTON	LP 288	AUDRA LANE	US 377/US 380	FULL DEPTH CONCRETE REPAIR	225001026	\$ 100,000				
DENTON	LP 288	IH 35	US 377 / US 380	FULL DEPTH CONCRETE PAVEMENT REPAIR	225002016	\$ 5,895,746				
DENTON	US 377	SOUTH OF BUS 377E	BUS 377E NORTH OF PILOT POINT	CONSTRUCT CONTINUOUS 2-WAY LEFT TURN LANE	008106029	\$ 7,773,427				
ELLIS	BU 287R	US 287	IH 35E	PROFILE PAVEMENT MARKINGS	017211011	\$ 52,000				
ELLIS	CR	CARTWRIGHT RD @ BIG ONION CRK TRIB	.	REPLACE BRIDGE AND APPROACHES	091822143	\$ 277,051				
ELLIS	FM 1181	OIL FIELD RD (C-S BREAK)	IH 45	PROFILE PAVEMENT MARKINGS	131801015	\$ 217,700				
ELLIS	FM 1181	SH 34	OIL FIELD RD (C-S BREAK)	PROFILE PAVEMENT MARKINGS	197401010	\$ 80,000				
ELLIS	FM 1446	END OF STATE MAINTENANCE	IH 35	SEAL COAT, PVMT MKGS	116002017	\$ 126,165				
ELLIS	FM 55	SH 34	0.14 MI S OF NASH HOWARD RD	REHABILITATE EXISTING PAVEMENT	145101024	\$ 4,000,000				
ELLIS	FM 663	FM 875	US 287	PROFILE PAVEMENT MARKINGS	081508029	\$ 77,600				
ELLIS	FM 85	IH 45	ELLIS CO LINE	SEAL COAT PVMT MKGS	105001016	\$ 192,998				
ELLIS	FM 916	JOHNSON COUNTY LINE	FM 66	PROFILE PAVEMENT MARKINGS	071203011	\$ 111,000				
ELLIS	IH 35E	SOUTH OF BILL LEWIS RD	SOUTH OF WAXAHACHIE LAKE	REHABILITATE FRONTAGE ROAD PAVEMENT	004808048	\$ 2,548,000				
ELLIS	LP 561	IH 45 SOUTH OF TRUMBULL	IH 45 NORTH OF TRUMBULL	MILL, REPAIR AND RESURFACE	009211003	\$ 1,200,000				

County	Highway	From	To	Description	CSJ	Estimated Construction Cost	Improves Safety	Improves Connectivity	Expands Economic Opportunity	Improves Pavement Quality
ELLIS	US 287	WEST OF CR 421	CONTROL SECTION BREAK	SEAL COAT, PVMT MKGS	017207027	\$ 101,524				
ELLIS	US 287	CONTROL SECTION BREAK	BUS 287 ENNIS	SEAL COAT, PVMT MKGS	017208096	\$ 23,377				
ELLIS	US 77	NORTH OF US 287 IN WAXAHACHIE	SH 342	PROFILE PAVEMENT MARKINGS	004803084	\$ 97,900				
ELLIS	US 77	FM 329	IH 35E IN WAXAHACHIE	PROFILE PAVEMENT MARKINGS	004804085	\$ 141,100				
KAUFMAN	FM 148	FM 3039	SH 34	SEAL COAT, PAVEMENT MARKINGS	075102022	\$ 196,578				
KAUFMAN	FM 148	FM 1390 SOUTH	US 175 SOUTH	REHABILITATION OF EXISTING ROADWAY	075102023	\$ 7,877,100				
KAUFMAN	FM 148	FM 2613	SH 274	SEAL COAT, PAVEMENT MARKINGS	075103036	\$ 153,600				
KAUFMAN	FM 2728	US 80	FM 429 (NORTH)	PROVIDE ADDITIONAL PAVED SURFACE WIDTH	251201011	\$ 4,314,916				
KAUFMAN	FM 2728	FM 429	US 80	SEAL COAT, PAVEMENT MARKINGS	251201013	\$ 102,931				
KAUFMAN	FM 2728	SH 34	IH 20	PROVIDE ADDITIONAL PAVED SURFACE WIDTH	251203007	\$ 3,592,207				
KAUFMAN	FM 3039	FM 1389	FM 148	REHABILITATE EXISTING ROADWAY	308901010	\$ 4,543,035				
KAUFMAN	FM 3396	FM 2613	SH 274	PROFILE PAVEMENT MARKINGS	342601003	\$ 118,000				
KAUFMAN	FM 548	FM 740	FM 1641	SEAL COAT, PAVEMENT MARKINGS	258801013	\$ 78,034				
KAUFMAN	IH 20	FM 148	SP 557	NEW LOCATION FRONTAGE ROAD	009514020	\$ 2,412,000				
KAUFMAN	SH 198	US 175	VAN ZANDT C/L	SEAL COAT, PVMT MKGS	044302020	\$ 34,602				
KAUFMAN	SH 243	JCT SH 34	VAN ZANDT COUNTY LINE	PROFILE PAVEMENT MARKINGS	052201021	\$ 520,000				
KAUFMAN	SH 274	HENDERSON COUNTY LINE	JCT US 175	PROFILE PAVEMENT MARKINGS	056101021	\$ 140,120				

County	Highway	From	To	Description	CSJ	Estimated Construction Cost	Improves Safety	Improves Connectivity	Expands Economic Opportunity	Improves Pavement Quality
KAUFMAN	SH 34	0.418 MI N OF ELLIS CO LINE	1.732 MI SW OF FM 1388	PROFILE PAVEMENT MARKINGS	017302070	\$ 266,680				
KAUFMAN	SH 34	US 175 INTERCHANGE	SH 243 IN KAUFMAN	CONSTRUCT 4 LNS OF ULTIMATE 6 LN URBAN ROADWAY WITH INTERCHANGE AT US 175 (NEW LOCATION)	017303015	\$ 20,862,228				
KAUFMAN	SH 34	1.0 MILE SOUTHWEST OF FM 1388	SOUTH OF US 175 IN KAUFMAN	CONSTRUCT FOUR LANE HIGHWAY ON NEW LOCATION	017303038	\$ 13,740,374				
KAUFMAN	SH 34	NORTH KAUFMAN CITY LIMIT	JCT US 80	PROFILE PAVEMENT MARKINGS	017304051	\$ 246,800				
KAUFMAN	US 175	0.5 MI WEST OF FM 1389	0.5 MI EAST OF FM 1389	INSTALL SAFETY LIGHTING	019703068	\$ 150,000				
KAUFMAN	US 80	DALLAS C/L	EAST OF FM 548	REHABILITATE FRONTAGE ROADS AND RAMPS	009503088	\$ 5,593,500				
KAUFMAN	US 80	EAST OF FM 548	SP 557	REHABILITATE FRONTAGE ROADS AND RAMPS	009504067	\$ 4,614,751				
NAVARRO	BI 45-F	IH 45 SOUTH OF CORSICANA	12TH AVE. SOUTH	SEAL COAT, PVMT MKGS	009213022	\$ 150,010				
NAVARRO	BU 287T	IH 45	BI 45	SEAL COAT,PVMT MKGS	012201036	\$ 45,240				
NAVARRO	FM 1129	SH 31	FM 85	SEAL COAT,PVMT MKGS	071902028	\$ 432,493				
NAVARRO	FM 744	HILL C/L	FM 639	SEAL COAT,PVMT MKGS	166302011	\$ 106,570				
NAVARRO	FM 744	FM 1578	FM 55	SEAL COAT,PVMT MKGS	166303018	\$ 166,024				
NAVARRO	FM 85	FM 1129	HENDERSON C/L	SEAL COAT,PVMT MKGS	071902029	\$ 78,117				
NAVARRO	FM 85	ELLIS C/L	FM 1129	SEAL COAT,PVMT MKGS	105002010	\$ 183,126				
NAVARRO	IH 45	NORTH OF US 287	ELLIS/NAVARRO COUNTY LINE	INSTALL GUIDE SIGNS	009206100	\$ 67,640				
NAVARRO	IH 45	NORTH OF FM 1394	NORTH OF US 287	INSTALL GUIDE SIGNS	009301091	\$ 67,640				

County	Highway	From	To	Description	CSJ	Estimated Construction Cost	Improves Safety	Improves Connectivity	Expands Economic Opportunity	Improves Pavement Quality
NAVARRO	IH 45	NAVARRO/FREESTONE COUNTY LINE	NORTH OF FM 1394	INSTALL GUIDE SIGNS	016601048	\$ 45,117				
NAVARRO	US 287	FM 739	IH 45	SEAL COAT/PVMT MKGS	012201037	\$ 234,925				
ROCKWALL	FM 3097	FM 740	EAST OF TUBBS ROAD	RECONSTRUCT AND WIDEN 2 LANE UNDIVIDED TO 4 LANE DIVIDED	314801006	\$ 5,928,230				
ROCKWALL	FM 551	1.0 MILES SOUTH OF IH 30	SH 66	REHABILITATE EXISTING ROADWAY	101601027	\$ 517,389				
ROCKWALL	FM 551	SH 276	IH 30	REHABILITATION OF EXISTING ROADWAY	101601028	\$ 3,155,120				
ROCKWALL	SH 205	KAUFMAN COUNTY LINE	JCT IH 30	PROFILE PAVEMENT MARKINGS	045101050	\$ 242,603				
ROCKWALL	SH 205	SOUTH OF WEST HEATH ST	JOHN KING BLVD	REHABILITATION OF EXISTING ROADWAY	045104020	\$ 5,485,100				

2014 Planned Projects - Dallas District




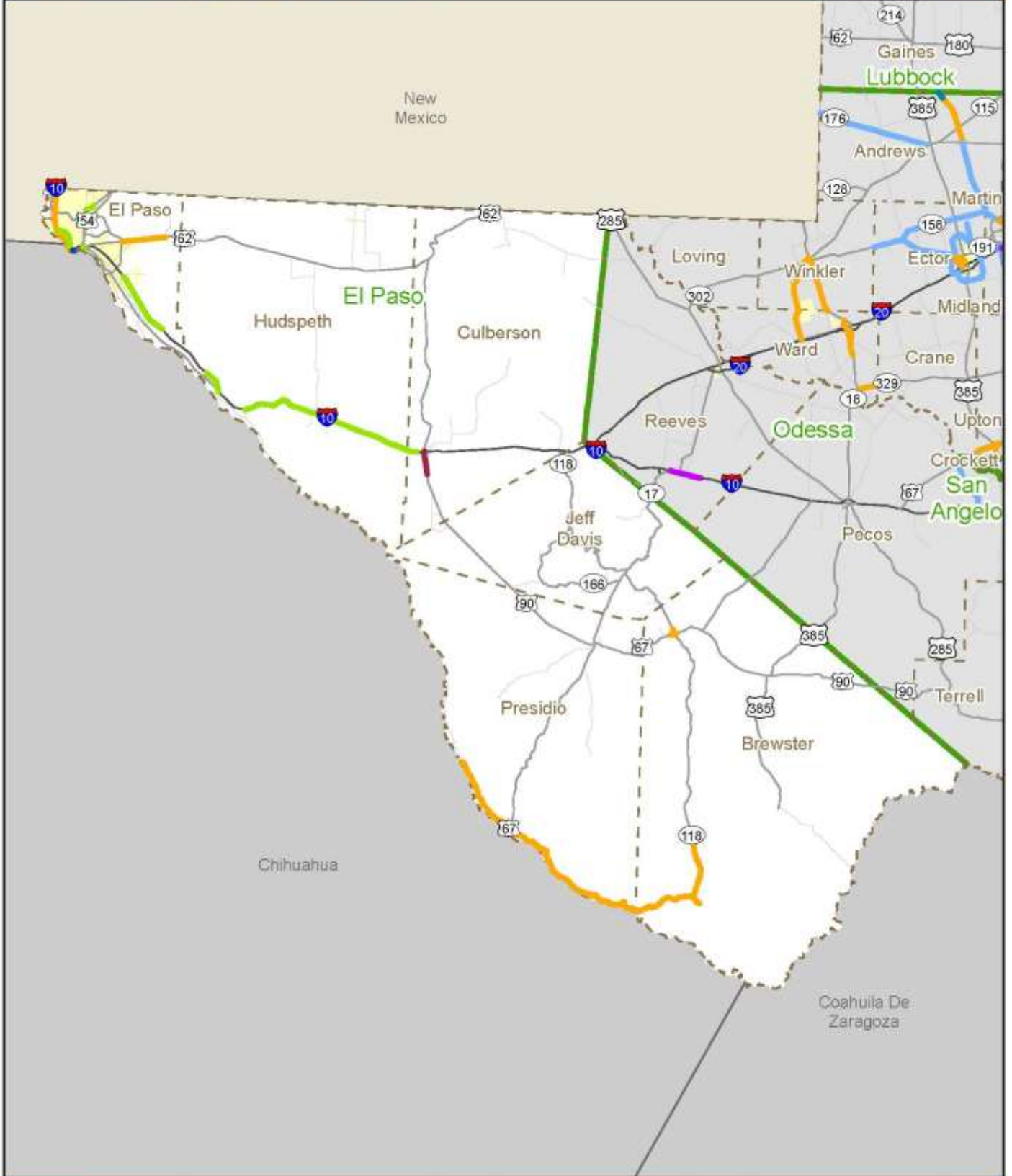
EL PASO DISTRICT

County	Highway	From	To	Description	CSJ	Estimated Construction Cost	Improves Safety	Improves Connectivity	Expands Economic Opportunity	Improves Pavement Quality
BREWSTER	FM 170	PRESIDIO/BREWSTER CO LINE	SH 118	SEAL COAT	095710016	\$ 870,000				
BREWSTER	SH 118	0.383 MI N OF SH 233	100 FT N OF US 67/90	MILL AND INLAY	035802030	\$ 500,000				
BREWSTER	SH 118	17.583 MI N OF FM 170	2.525 MI S OF FM 170	SEAL COAT	035805017	\$ 990,000				
BREWSTER	US 67	0.128 MI W OF SH 118	0.600 MI E OF FM 1703	REHABILITATION	002011048	\$ 1,130,000				
BREWSTER	US 67	0.125 MI E OF SH 223	0.013 MI E OF SH 118	REHABILITATION	002101052	\$ 870,000				
BREWSTER	VA	VARIOUS LOCATIONS	(WITHIN ELEPHANT MOUNTAIN WMA)	SEAL COAT ENTRANCE/PARKING LOTS, PLACE ADDITIONAL BASE MATERIAL AND IMPROVE CROSS DRAINAGE CULVERTS ALONG TOUR ROAD	092435020	\$ 640,916				
CULBERSON	IH 10	0.30 MI W OF HUDSPETH/CULBERSON CL	2.68 MI E OF HUDSPETH/CULBERSON CL	INSTALL MEDIAN BARRIER	000211057	\$ 228,510				
EL PASO	CS	CENTRAL BUSINESS DISTRICT	PHASE IV	RECONSTRUCT DOWNTOWN STREETS	092406190	\$ 10,543,302				
EL PASO	CS	(ON ISELA RUBALCAVA BLVD) FR SP 276	EL PASO COMMUNITY COLLEGE	NEW NON-FREEWAY FACILITY	092406269	\$ 2,540,000				
EL PASO	CS	(ON SANTA FE ST BRIDGE) FRANKLIN ST	MAIN ST	BRIDGE RECONSTRUCTION	092406429	\$ 355,630				
EL PASO	CS	(ON KANSAS ST BRIDGE) FRANKLIN ST	MAIN ST	BRIDGE RECONSTRUCTION	092406430	\$ 340,075				
EL PASO	CS	PASO DEL NORTE POE	.	LIGHT RAIL STUDY	092406438	\$ 300,000				
EL PASO	IH 10	NEW MEXICO STATE LINE	0.865 MI N OF SH 20	MAINLANE MICRO MILL AND 2" OVERLAY	212101084	\$ 7,250,000				
EL PASO	IH 10	HAMMET ST	US 54 (PATRIOT FREEWAY)	INTERCHANGE IMPROVEMENTS	212103131	\$ 4,655,875				
EL PASO	IH 10	0.87 MI W OF FM 1281	0.90 MI E OF FM 793	INSTALL MEDIAN BARRIER	212104099	\$ 525,205				
EL PASO	IH 10	0.90 MI E OF FM 793	0.56 MI W OF FM 3380	INSTALL MEDIAN BARRIER	212105045	\$ 238,400				














County	Highway	From	To	Description	CSJ	Estimated Construction Cost	Improves Safety	Improves Connectivity	Expands Economic Opportunity	Improves Pavement Quality
EL PASO	LP 375	0.33 MI N OF US 62/180	0.27 MI N OF US 62/180	LIGHT REHAB ON FRONTAGE ROADS	255202024	\$ 107,444				
EL PASO	LP 375	1.36 MI N OF SS 601	0.24 MI N OF US 62/180	MAINLANE 1" MILL AND 2" OVERLAY	255202025	\$ 2,190,654				
EL PASO	LP 375	SPUR 601	IRON MEDICS INTERCHANGE	CONSTRUCT AUXILIARY LANES	255202027	\$ 1,725,477				
EL PASO	LP 375	0.27 MI N OF US 62/180	0.17 MI N OF US 62/180	LIGHT REHAB ON FRONTAGE ROAD	255203051	\$ 69,646				
EL PASO	SH 20	GLORY ROAD TRANSFER CENTER	AL JEFFERSON WESTSIDE TRANS CENTER	PEDESTRIAN ENHANCEMENTS (INSTALLATION OF SIDEWALKS, LANDSCAP ING, STREET FURNITURE, AND SIGNAGE)	000102057	\$ 1,097,245				
EL PASO	US 54	LP 375 (BORDER HIGHWAY)	MCCOMBS	ALTERNATE ROUTES, PHASE II	016701108	\$ 1,781,000				
EL PASO	US 62	0.102 MI E OF LP 375	2.640 MI W OF RM 2775	OVERLAY	037402099	\$ 3,500,000				
EL PASO	VA	DISTRICTWIDE	.	FY 2014 STRIPING PROJECT	092400079	\$ 2,000,000				
EL PASO	VA	0.35 MI S OF SH 20	IH 10	BUILD 2-LANES UNDIVIDED W/ GRADE SEPERATED OVERPASS	092406311	\$ 17,233,091				
EL PASO	VA	COUNTYWIDE	.	FORTY FOOT BUS PURCHASE 5 (DTC ALAMEDA & ZARAGOSA)	092406381	\$ 500,000				
EL PASO	VA	BRIDGE MAINTENANCE	.	FY 2014 BRIDGE MAINTENACE PROJECTS	092406410	\$ 750,000				
EL PASO	VA	CITYWIDE	.	CONSTRUCTION/REHAB SIDEWALKS FY2014	092406411	\$ 231,139				
EL PASO	VA	PAN AMERICAN AT AMERICAS AVE	ZARAGOZA PORT OF ENTRY CAMPUS	ROADWAY IMPROVEMENTS TO PAN AMERICAN DR AND WINN ROAD	092406418	\$ 5,488,357				
HUDSPETH	IH 10	0.23 MI E OF FM 34	8.38 MI W OF FM 1111	INSTALL MEDIAN BARRIER	000206051	\$ 1,294,610				
HUDSPETH	IH 10	8.38 MI W OF FM 1111	5.18 MI W OF FM 1111	INSTALL MEDIAN BARRIER	000207044	\$ 344,390				
HUDSPETH	IH 10	0.18 MI W OF FM 1111	8.82 MI E OF FM 1111	INSTALL MEDIAN BARRIER	000208051	\$ 1,002,253				



















County	Highway	From	To	Description	CSJ	Estimated Construction Cost	Improves Safety	Improves Connectivity	Expands Economic Opportunity	Improves Pavement Quality
HUDSPETH	IH 10	8.82 MI E OF FM 1111	9.43 M W OF HUDSPETH/CULBERSON CL	INSTALL MEDIAN BARRIER	000209038	\$ 928,440				
HUDSPETH	IH 10	9.43 MI W OF HUDSPETH/CULBERSON CL	0.30 MI W OF HUDSPETH/CULBERSON CL	INSTALL MEDIAN BARRIER	000210036	\$ 839,240				
HUDSPETH	IH 10	0.55 MI W OF SH 198	0.31 MI W OF SH 20	INSTALL MEDIAN BARRIER	212106040	\$ 312,160				
PRESIDIO	BU 67-A	E FM 170 JUNCTION	E US 67 JUNCTION	SEAL COAT	010411007	\$ 99,900				
PRESIDIO	FM 170	24.067 MI W OF US 67 JUNCTION	1.094 MI W OF US 67 JUNCTION	SEAL COAT	095707020	\$ 839,600				
PRESIDIO	FM 170	0.718 MI W OF BU 67A	28 MILES WEST OF BREWSTER CO LINE	SEAL COAT	095708024	\$ 745,000				
PRESIDIO	FM 170	28 MILES WEST OF BREWSTER CO LINE	BREWSTER CO LINE	SEAL COAT	095709016	\$ 1,150,000				
PRESIDIO	RL SO	RAIL BRIDGE AT PRESIDIO	.	RECONSTRUCTION OF INTERNATIONAL RAIL BRIDGE AT PRESIDIO	712401001	\$ 7,224,000				




















2014 Planned Projects - El Paso District
























FORT WORTH DISTRICT






County	Highway	From	To	Description	CSJ	Estimated Construction Cost	Improves Safety	Improves Connectivity	Expands Economic Opportunity	Improves Pavement Quality
ERATH	BU 377J	CLARK ST	US-377	SEAL COAT FY 2014_MAIN LANES AND SHOULDERS	007907016	\$ 101,273				
ERATH	CR	CR 266 AT GREEN CREEK	.	REPLACE BRIDGE AND APPROACHES	090249063	\$ 480,766				
ERATH	FM 205	US-281	US-377	SEAL COAT FY 2014_MAIN LANES	199001018	\$ 4,444				
ERATH	FM 219	SH-06	HAMILTON CL	SEAL COAT FY 2014_MAIN LANES AND SHOULDERS	077401018	\$ 523,869				
ERATH	FM 2303	FM-219	SH-108	SEAL COAT FY 2014_MAIN LANES	255001010	\$ 303,472				
ERATH	SH 6	COMANCHE COUNTY LINE	WEST CITY LIMITS DUBLIN	FLEX BASE REPAIR, MILL AND HMAC OVERLAY RESURFACE ROADWAY	025706026	\$ 1,841,607				
ERATH	US 281	FM-08	SH-108	SEAL COAT FY 2014 MAIN LANES AND SHOULDERS	025004046	\$ 111,470				
ERATH	US 377	BU-377J	US-281	SEAL COAT FY 2014 MAIN LANES AND SHOULDERS	008001052	\$ 200,878				
ERATH	US 67	AT BOSQUE RIVER	CROSSING	PLACE GABIONS ALONG INTERIOR BENT AND MATTRESSES BACK TO NATURAL GROUND	007905052	\$ 107,685				
HOOD	FM 1189	FM 1543	PARKER COUNTY LINE	SEAL COAT MAIN LANES RESURFACE ROADWAY	146802016	\$ 142,051				
HOOD	FM 4	FM 167	JOHNSON COUNTY LINE	SEAL LANES; IN SECTIONS FY14	312301013	\$ 144,456				
HOOD	SH 171	PARKER COUNTY LINE	US 377	SEAL MAIN LANES AND SHOULDERS FY14	036502029	\$ 176,298				
JACK	CR	SQUAW MOUNTAIN RD OVER W FRK TRINIT	.	REPLACE BRIDGE AND APPROACHES	090240022	\$ 425,325				
JACK	FM 1156	FM 1156 OVER BEANS CREEK	.	REPLACE THE BRIDGE AND APPROACHES	130901029	\$ 909,695				

County	Highway	From	To	Description	CSJ	Estimated Construction Cost	Improves Safety	Improves Connectivity	Expands Economic Opportunity	Improves Pavement Quality
JACK	FM 1191	US 380	YOUNG COUNTY LINE	PROVIDE ADDITIONAL PAVED SURFACE WIDTH,PROPOSED 2-12'LANES WITH 2' SHOULDERS, INCLUDES EXTENDING CULVERTS W/SAFETY ENDS	133303018	\$ 2,536,022				
JACK	SH 59	FM 1810	CHURCH ST.	SEAL LANES; FY14	013405031	\$ 348,456				
JACK	US 281	SEWELL AVE	SH-199	SEAL COAT FY 2014 MAIN LANES AND SHOULDERS RIGHT AND LEFT	024907068	\$ 595,175				
JOHNSON	CS	ON JOSHUA STATION BLVD	AT BNSF RR; IN JOSHUA	CONSTRUCT PARK AND RIDE FACILITY	090250079	\$ 1,546,000				
JOHNSON	FM 1434	FS-1434	PR-21	SEAL COAT FY 2014 MAIN LANES AND SHOULDERS	185301044	\$ 665,707				
JOHNSON	FM 1434	US-67	FS-1434	SEAL COAT FY 2014 MAIN LANES AND SHOULDERS	185302013	\$ 70,868				
JOHNSON	FM 2331	SH 171	FM 4 (NORTH)	PROVIDE ADDITIONAL PAVED SURFACE WIDTH ADD 2 FT. SHOULDERS, 2" OVERLAY AND PAVEMENT MARKING.	221301013	\$ 1,933,512				
JOHNSON	FM 2331	FM 4 SOUTH	US 67	PROVIDE ADDITIONAL PAVED SURFACE WIDTH ADD 2 FT. SHOULDERS, 2" OVERLAY AND PAVEMENT MARKING.	221302009	\$ 2,435,361				
JOHNSON	FM 2415	FM 4	C.R. 401	PROVIDE ADDITIONAL PAVED SURFACE WIDTH ADD 2 FT. SHOULDERS, 2" OVERLAY AND PAVEMENT MARKING.	246401014	\$ 2,491,315				
JOHNSON	FM 3391	AT STONE ROAD	IN BURLERSON	INSTALLATION OF A FULL TRAFFIC ACTUATED TRAFFIC SIGNAL	337201014	\$ 148,792				
JOHNSON	FM 916	SH 171	FM 4	PROVIDE ADDITIONAL PAVED SURFACE WIDTH	159902014	\$ 2,523,528				
JOHNSON	FM 916	SH 171	FM 4	REHABILITATE WITH 10" CEMENT TREATED AND SEAL COAT	159902015	\$ 2,735,755				
JOHNSON	FM 917	SH 171 IN GODLEY	SH 174 IN JOSHUA	HOTMIX OVERLAY	118102035	\$ 2,332,544				




County	Highway	From	To	Description	CSJ	Estimated Construction Cost	Improves Safety	Improves Connectivity	Expands Economic Opportunity	Improves Pavement Quality
JOHNSON	US 67	WEST OF FM 2331	SOMERVELL COUNTY LINE	HOTMIX OVERLAY	025904039	\$ 3,932,745				
JOHNSON	US 67	SPUR 102	WEST OF CHAMBER CREEK	RESURFACE ROADWAY	025905070	\$ 2,859,794				
JOHNSON	US 67	AT CR 810	IN ALVARADO	WORK CONSISTING OF INSTALLATION OF A FULL TRAFFIC-ACTUATED TRAFFIC SIGNAL	025905071	\$ 158,270				
JOHNSON	US 67	EB @ CORNER OF N ROBINSON ST	CITY OF CLEBURNE	LANDSCAPING 2011 GCAA	025905920	\$ 210,000				
JOHNSON	US 67	SH 174	BU 67/SPUR 102	WIDEN TO 4 LANE DIVIDED	025906001	\$ 23,649,853				
PALO PINTO	FM 2951	END OF ROAD	PR 36	SEAL MAIN LANES FY14	036207008	\$ 95,138				
PALO PINTO	FM 4	US-180	IH-20	SEAL COAT FY 2014 MAIN LANES AND SHOULDERS RIGHT AND LEFT	031406033	\$ 472,120				
PALO PINTO	FM 4	IH 20	HOOD COUNTY LINE	SEAL MAIN LANES AND SHOULDERS FY14	038501019	\$ 326,536				
PALO PINTO	FM 4	JACK CL	SH-254	SEAL COAT FY 2014 MAIN LANES AND SHOULDERS	039108010	\$ 139,726				
PALO PINTO	FM 4	CHANEY RD	US 180	SEAL MAIN LANES AND SHOULDERS FY14	073601019	\$ 332,406				
PALO PINTO	FM 919	AT PANTHER CREEK RELIEF BRIDGE	.	REPLACE BRIDGE	117801026	\$ 971,075				
PALO PINTO	FM 919	SH-193	US-180	SEAL COAT FY 2014 MAIN LANES	117801028	\$ 361,303				
PALO PINTO	FM 919	SH-193	IH-20	SEAL COAT FY 2014 MAIN LANES AND SHOULDERS	117802007	\$ 79,611				
PALO PINTO	US 281	AT BRAZOS RIVER	.	REHAB EXISTING FAC FOR SB TRAFFIC AND CONSTRUCT NEW NB FACILITY	025002039	\$ 9,750,002				
PALO PINTO	US 281	AT BRAZOS RIVER	. TRUSS	REMOVAL OF ASBESTOS FROM BRIDGE	025002044	\$ 388,795				
PARKER	FM 1187	FM 5	TARRANT COUNTY LINE	PAVEMENT REHAB, ADD SHOULDERS AND HMAC OVERLAY WITH PAVEMENT MARKINGS	229101013	\$ 4,296,181				
PARKER	FM 1189	YOUNG BEND ROAD	HOOD COUNTY LINE	WIDEN TO 2-11 FT LANES W/ 3 FT SHOULDERS AND OVERLAY	146801024	\$ 5,103,000				

County	Highway	From	To	Description	CSJ	Estimated Construction Cost	Improves Safety	Improves Connectivity	Expands Economic Opportunity	Improves Pavement Quality
PARKER	FM 1886	FM 730	TARRANT COUNTY LINE	WIDEN ROADWAY TO 2-12' LANES WITH 4' SHOULDERS; CEMENT TREAT BASE AND OVERLAY	160501014	\$ 4,585,220				
PARKER	FM 2891	FM 52	END OF ROAD	SEAL MAIN LANES FY14	316301014	\$ 63,587				
PARKER	FM 51	SPRINGTOWN	E 8TH ST	SEAL MAIN LANES AND SHOULDERS FY14	031302053	\$ 795,341				
PARKER	IH 20	RANCH HOUSE ROAD	FM 1187	RELOCATION ENTRANCE AND EXIT RAMPS	000803092	\$ 4,000,000				
PARKER	IH 20	AT FM 1187	.	WIDEN BRIDGE OVER IH 20 TO ACCOMMODATE 4 THRU LANES AND TURN LANES	000803103	\$ 5,029,440				
PARKER	IH 20	0.3 MI WEST OF PATRICK CREEK	SP 312	RESURFACE ROADWAY MILL AND OVERLAY	031401076	\$ 410,403				
PARKER	IH 20	SP 312	FM 1884	MILL AND OVERLY RESURFACE ROADWAY	031407044	\$ 2,264,256				
TARRANT	BU 287P	AT BYPASS CHANNEL; IN FORT WORTH	NEAR TRINITY RIVER	CONSTRUCT NEW BRIDGE AT PROPOSED LOCATION OF BYPASS CHANNEL FOR TRINITY RIVER NEAR CBD OF FORT WORTH	001401022	\$ 15,470,800				
TARRANT	CS	MID-CITIES BLVD ON RUFÉ SNOW DRIVE	0.02 MILE SOUTH OF RIDGETOP ROAD	WIDEN FROM 5 LANE TO 7 LANES WITH TURN LANES AT MAJOR INTERSECTIONS	090248577	\$ 9,582,358				
TARRANT	CS	SUNSET; LU/JV ON BRYANT-IRVIN ROAD	MILBURN IN WESTRIDGE VILLAGE	WESTRIDGE VILLAGE PEDESTRIAN DISTRICT INCLUDING CAMP BOWIE, BERNIE ANDERSON/RIDGLEA, WESTRIDGE & SUNSET	090248582	\$ 427,893				
TARRANT	CS	AT WHITE SETTLEMENT ROAD	IN FORT WORTH	REVIEW OF ENVIRONMENTAL DOCUMENT AND SCHEMATIC FOR FUTURE CROSSING OF BYPASS CHANNELBY WHITE SETTLEMENT ROAD	090248697	\$ 26,413,200				
TARRANT	CS	SILVER CREEK RD @ SILVER CREEK,FT W	.	REPLACE BRIDGE	090248742	\$ 1,229,104				
TARRANT	CS	SILVER CREEK RD AT LIVE OAK CREEK	IN FT WORTH	REPLACE BRIDGE AND APPROACHES	090248743	\$ 757,628				
TARRANT	CS	ARBROOK BLVD	BARDIN ROAD, IN ARLINGTON	CONSTRUCT NEW ROADWAY AND BRIDGE ACROSS IH 20---EXTENSION OF CENTER STREET	090248838	\$ 8,445,280				
TARRANT	CS	PIPELINE/BROWN TRAIL	PECAN/BELLAIRE	INTERSECTION IMPROVEMENTS; SIGNALIZATION; PEDESTRIAN AMENITI ES AND LANDSCAPING	090248860	\$ 891,276				

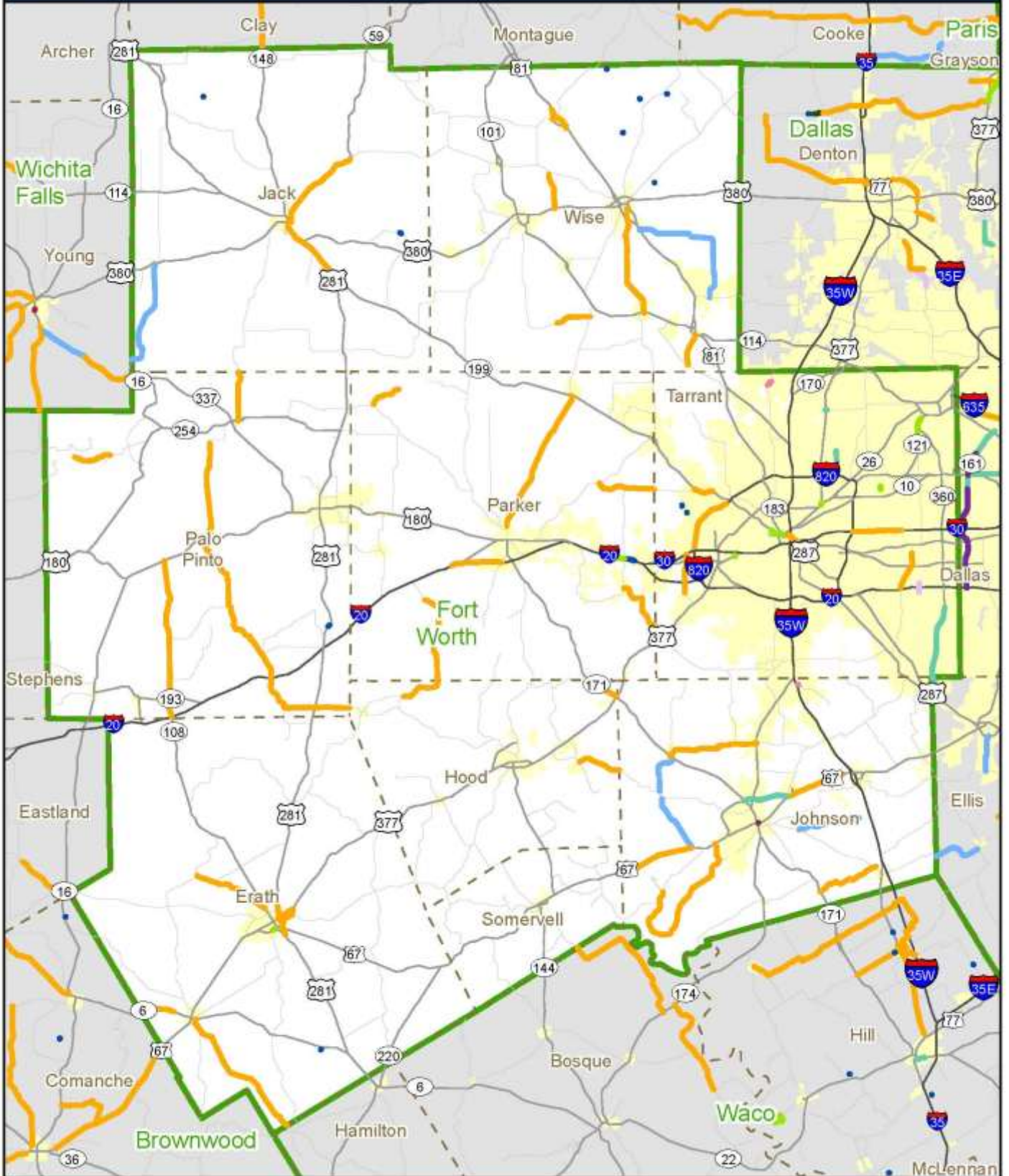
County	Highway	From	To	Description	CSJ	Estimated Construction Cost	Improves Safety	Improves Connectivity	Expands Economic Opportunity	Improves Pavement Quality
TARRANT	FM 1187	PARKER COUNTY LINE	US 377	REHAB PAVEMENT, ADD SHOULDERS AND OVERLAY	229102008	\$ 1,175,627				
TARRANT	FM 156	AT MAIN STREET	IN HASLET	INSTALLATION OF TRAFFIC-ACTUATED TRAFFIC SIGNAL	071802063	\$ 150,000				
TARRANT	FM 157	MITCHELL STREET; IN ARLINGTON	IH 20	CONCRETE PAVEMENT REPAIRS, TRAFFIC SIGNAL, REPAIR AND ADDITION OF SIDEWALKS	074704065	\$ 8,844,005				
TARRANT	FM 1709	UP RAILROAD, WEST OF US 377	ELM STREET; IN KELLER	INTERSECTION IMPROVEMENT; WIDEN PAVEMENT FOR TURN LANE	160303033	\$ 916,175				
TARRANT	FM 1709	UP RAILROAD, WEST OF US 377	ELM STREET; IN KELLER	ACQUISITION	160303036					
TARRANT	IH 30	AT UPRR	IN GRAND PRAIRIE	REPAIR TO UNDERPASS	106802129	\$ 350,000				
TARRANT	IH 30	IH 820	W OF COOPER STREET	REPAIR FAILURES, HMAC OVERLAY AND PAVEMENT MARKINGS	106802141	\$ 5,175,179				
TARRANT	IH 820	WESTPOINT BLVD	QUEBEC	SEAL COAT FY 2014 SHOULDERS	000815047	\$ 266,043				
TARRANT	RM 2871	IH 30	ALEDO ROAD	MAIN LANES AND SHOULDERS FY14	285501020	\$ 167,129				
TARRANT	SH 121	WESTERN OAKS DRIVE	APPROX.1.2 MI N OF STONE MYERS PKWY	CONSTRUCT 6' SIDEWALK ALONG WEST SHOULDER OF WILLIAM D. TATE	036401140	\$ 277,000				
TARRANT	SH 199	FM 1886	LAKE WORTH BRIDGE	SEAL COAT, PAVEMENT REPAIR, HMAC OVERLAY & PAVEMENT MARKINGS MAIN LANES	017104073	\$ 585,705				
TARRANT	SH 199	AT BYPASS CHANNEL; IN FORT WORTH	NEAR CBD & TRINITY RIVER	CONSTRUCT BRIDGE AT NEW LOCATION OF PROPOSED BYPASS CHANNEL	017105081	\$ 19,798,106				
TARRANT	SH 360	SUBLETT/CAMP WISDOM ROAD	US 287	CONSTRUCT 6/8 LN TOLLWAY FR SUB/CAMP TO DEBBIE LN & 6 LN TOLLWAY FR DEBBIE LN TO US 287	226602136	\$ 248,768,000				
TARRANT	US 287	RR BRIDGE AT SPUR 280	ROSEDALE ST	HMAC OVERLAY; MAIN LANES, SHOULDERS AND RAMPS	017206090	\$ 3,372,601				
TARRANT	US 377	AT EAST BELKNAP STREET	IN HALTOM CITY	INTERSECTION IMPROVEMENTS TO REDESIGN INTERCHANGE TO STANDARD 4-WAY SIGNALIZED INTERSECTION	008101046	\$ 2,540,220				
TARRANT	VA	VARIOUS LOCATIONS	DISTRICTWIDE	TRAFFIC SIGNAL INSTALLATION-NON-SITE SPECIFIC FY14	090200136	\$ 1,175,000				

County	Highway	From	To	Description	CSJ	Estimated Construction Cost	Improves Safety	Improves Connectivity	Expands Economic Opportunity	Improves Pavement Quality
TARRANT	VA	VARIOUS LOCATIONS	PLACEHOLDER LS FY 14 CAT 1PM	PLACEHOLDER LS FY 14 CAT 1PM	090200914	\$ 761,148				
TARRANT	VA	UPRR & DART IN HALTOM CITY	VARIOUS LOCATIONS	INSTALL GATES AT HALTOM RD & DART;UPGRADE ELECTRONICS IN PRE FOR QUIET ZONE AT MCLEAN ST/GLENVIEW DR, JANADA & HALTOM RD	090248645	\$ 200,000				
TARRANT	VA	PLEASANT RUN RD, JOHN MCCAIN &	LD LOCKETT AT SH 26; IN COLLEYVILLE	ADDITION OF QUAD GATES AT 3 CROSSINGS	090248756	\$ 1,654,750				
TARRANT	VA	MISTLETOE HEIGHTS-FOREST PARK CONN	QUANAH PARKER/HANDLEY TRE CONN; ETC	CONSTRUCT FIVE PEDESTRIAN AND BICYCLE CONNECTIONS TO TRINITY RIVER TRAILS SYSTEM AND REGIONAL VELOWEB	090248791	\$ 5,520,125				
TARRANT	VA	VARIOUS LOCATIONS	IN DOWNTOWN FORT WORTH	TRAVEL DEMAND MANAGEMENT-COMPUTERIZED GIS FOR SUPPLY AND DEMAND FOR CBD IN FORT WORTH	090248802	\$ 764,915				
TARRANT	VA	IN FORT WORTH	SIX POINTS	CITY OF FORT WORTH CORRIDOR REDEVELOPMENT PROGRAM SIX POINTS; SECTION 115, FY04-TX116	090248827	\$ 652,371				
TARRANT	VA	VARIOUS LOCATIONS	IN TARRANT COUNTY	CONSTRUCT CURB RAMPS ON US 377, SH 26, SH 10, FM 1938 AND FM 1220	090248844	\$ 1,793,671				
TARRANT	VA	TRINITY RAILWAY EXPRESS	SH 121 AT IH 30	CONSTRUCT SOUTH TO WEST Y RAIL CONNECTION AT UPRR GRADE SEPARATION NEAR SH 121 AND IH 30	090248863	\$ 5,967,000				
TARRANT	VA	PLANNING OVERSIGHT/ADMINISTRATION	REGIONAL PROJECT TRACKING_FY14	MOB ASST, SUST DEVELOP, ITS & OTHER IMPLM. INIT/DEV AND IMPLM REGIONAL TRACKING, MONITOR AND ASSESSMENT PROGRAM	090248903	\$ 2,040,206				
TARRANT	VA	INTEGRATED TRAVELER INFO SYSTEM	IN FORT WORTH	PILOT ROUTES AND ARTERIAL CONGESTION MAP AND CITYWIDE ROADWAY INFORMATION SYSTEM	090248929	\$ 837,000				
TARRANT	VA	REGIONAL VANPOOL PROGRAM	WESTERN SUBREGION	VANPOOL PROGRAM FY 14; OPER VANPOOL SUBSIDY INITIATIVE FOR COMMUTERS TRAV LONG DIST & IN AREAS W/LITTLE OR NO FIXED RT	090248942	\$ 2,000,000				
TARRANT	VA	REGIONAL TRAFFIC SIGNAL RETIMING	VARIOUS LOCATIONS FY 14	DEVELOP AND IMPLEMENT TRAFFIC SIGNAL COORDINATION IN 9 COUNTY NONATTAINMENT AREA	090248952	\$ 324,992				
TARRANT	VA	TOWER 60	AT TRINITY RIVER	FOR CONSTRUCTION OF STRUCTURES, TRACK AND SIGNALS FOR NEW BRIDGE OVER TRINITY RIVER	090248955	\$ 2,000,063				
TARRANT	VA	TEXRAIL; FWTA	ADVANCE COMMUTER RAIL	PRELIMINARY ENGINEERING AND NEPA CLEARANCE FOR TEXRAIL	090248963	\$ 500,000				
























County	Highway	From	To	Description	CSJ	Estimated Construction Cost	Improves Safety	Improves Connectivity	Expands Economic Opportunity	Improves Pavement Quality
TARRANT	VA	STREAMLINE PROJ DELIVERY/PLANNING	STUDIES WITHIN MPA	PROVIDE MPO PLAN. SUPPORT & TECH ASST FOR SURF TRANS PROJ IN MPA INCLUDING STUDIES & EXPEDITE ENV REVIEW PROCESS	090248964	\$ 175,000				
TARRANT	VA	REGIONAL MOBILITY ASSISTANCE	VARIOUS LOCATIONS FY 14	MOBILITY ASST PATROL THAT PROVIDES ASST TO STRANDED MOTORIST DUE TO VEHICLE PROBLEMS OR NON-INJURY ACCIDENTS	090248976	\$ 2,300,000				
TARRANT	VA	DFW INTERNATIONAL AIRPORT	COTTONBELT RAILWAY	CONSTRUCT NEW RAIL CONNECTION; DFW INTERNATIONAL AIRPORT INTERMODAL CONNECTION TO COTTONBELT	090248991	\$ 1,000,000				
WISE	BU 81-C	US-81/287 NORTH	BU-81/287 SOUTH	SEAL COAT FY 2014 MAIN LANES AND FRONTAGE ROADS	001312006	\$ 134,781				
WISE	CR	ROBERTS RD. AT PANTHER CREEK	.	REPLACE BRIDGE AND APPROACHES	090220097	\$ 615,002				
WISE	CR	CR 2372 AT BRANCH OF BLACK CREEK	.	BUILD A NEW BRIDGE WHERE AN OLD BRIDGE WAS REPLACED BY THE EXISTING RR TANKER, 10 YEARS AGO.	090220098	\$ 464,002				
WISE	CR	CR 2224 AT CATLETT CREEK	.	REPLACE BRIDGE AND APPROACHES	090220099	\$ 615,002				
WISE	CR	FOSTER RD AT TRIBUTARY OF DENTON CR	.	REPLACE BRIDGE AND APPROACHES	090220100	\$ 789,002				
WISE	CR	CR 2560 OVER BRANCH OF DENTON CREEK	.	REPLACE BRIDGE AND APPROACHES	090220104	\$ 495,795				
WISE	FM 1655	FM 1810	US 380	SEAL COAT MAIN LANES	221401019	\$ 117,762				
WISE	FM 2123	CR 3585	FM 51	WIDEN SHOULDER; 32' TOTAL WIDTH	160602019	\$ 3,263,513				
WISE	FM 2264	US 81/287	FM 407	PROVIDE ADDITIONAL PAVED SURFACE WIDTH, PROPOSED 2-12' LANES WITH 2' SHOULDERS, INCLUDES EXTENDING CULVERTS W/SAFETY ENDS	131003025	\$ 3,685,309				
WISE	FM 3433	US 81/287	FM 718	SEAL MAIN LANES FY14	207902007	\$ 133,120				
WISE	FM 730	HALE ST	SH 114	SEAL MAIN LANES AND SHOULDERS FY14	031204032	\$ 1,145,038				

County	Highway	From	To	Description	CSJ	Estimated Construction Cost	Improves Safety	Improves Connectivity	Expands Economic Opportunity	Improves Pavement Quality
WISE	US 81	N END OF FR	FM-1655	SEAL COAT FY 2014_FRONTAGE ROAD AND SHOULDERS	001306044	\$ 57,781				
WISE	US 81	US 81 FR	BU 81 C	SEAL COAT FY 2014_FRONTAGE ROAD AND SHOULDERS	001307079	\$ 193,858				
WISE	US 81	AT FM 2264	SOUTH OF DECATUR	CONSTRUCT INSIDER DECELERATION LANE/ SOUTHBOUND LANES	001308123	\$ 130,000				





































2014 Planned Projects - Fort Worth District





















HOUSTON DISTRICT



























County	Highway	From	To	Description	CSJ	Estimated Construction Cost	Improves Safety	Improves Connectivity	Expands Economic Opportunity	Improves Pavement Quality
BRAZORIA	CR	CR 64 AT DRAINAGE DITCH		REPLACE BRIDGE AND APPROACHES (NBI# 12020AA0529001)	091231222	\$ 259,000				
BRAZORIA	CR	CR 210 AT DRAINAGE DITCH		REPLACE BRIDGE AND APPROACHES (NBI# 12020AA0862005)	091231265	\$ 350,000				
BRAZORIA	CS	CR 51 AT AUSTIN BAYOU		REPLACE BRIDGE (NBI# 12020D00946001)	091231263	\$ 318,000				
BRAZORIA	CS	BISSELL RD AT DRAINAGE DITCH		REPLACE BRIDGE AND APPROACHES (NBI# 12020W00118001)	091231267	\$ 323,000				
BRAZORIA	CS	MASTERS ST AT DRAINAGE DITCH		REPLACE BRIDGE AND APPROACHES (NBI# 12020W00095001)	091231268	\$ 646,000				
BRAZORIA	CS	FITE ROAD; MCLEAN ROAD	VETERANS DRIVE	CONSTRUCT 4-LANE UNDIVIDED ROAD	091231272	\$ 4,420,196				
BRAZORIA	FM 1462	BRAZORIA C/L	SH 36	BASE REPAIR, 1.5" ACP O/L AND PAVEMENT MARKINGS	054304009	\$ 433,240				
BRAZORIA	FM 1495	AT OLD BRAZOS RIVER/E 2ND/RR		REPLACE BRIDGE AND APPROACHES (NBI# 12020058701003)	058701060	\$ 14,500,000				
BRAZORIA	FM 521	BS 288B	CR 44	SEAL COAT, ACP OVERLAY & PAVEMENT MARKINGS	011105017	\$ 1,569,000				
BRAZORIA	FM 521	CR 44	SH 35	SEAL COAT, OVERLAY & PAVEMENT MARKINGS	084706010	\$ 1,433,000				
BRAZORIA	SH 288	S SHANKS ST	SH 332	LANDSCAPE DEVELOPMENT	152401079	\$ 500,000				
BRAZORIA	SH 332	AT BRAZOS RIVER AND FM 521		REHABILITATE BRIDGE AND APPROACHES	152401076	\$ 490,000				
BRAZORIA	SH 35	410' NORTH OF FOX MEADOW DRIVE	VICTORY LANE	CONSTRUCT TURN AROUNDS WITH CLOSE CROSSOVER AT INTERSECTION	017802086	\$ 562,517				
BRAZORIA	SH 35	SAN BERNARD RIVER	COUNTY LINE	BASE REPAIR, SEAL COAT, ACP OVERLAY & PAVEMENT MARKINGS	017903029	\$ 2,974,000				
BRAZORIA	SH 35	FM 1301	BS 35E	SEAL COAT, ASPHALT CONCRETE PAVEMENT OVERLAY AND PAVEMENT MARKINGS	017905002	\$ 2,436,735				
BRAZORIA	SH 35	LOOP 419 SOUTH	LOOP 419 NORTH	SEAL COAT, ASPHALT CONCRETE PAVEMENT OVERLAY AND PAVEMENT MARKINGS	017911002	\$ 3,102,219				

























County	Highway	From	To	Description	CSJ	Estimated Construction Cost	Improves Safety	Improves Connectivity	Expands Economic Opportunity	Improves Pavement Quality
BRAZORIA	SH 36	200' NORTH OF CR 467/HOGG RANCH RD	SH 35	GS OVER NEW SH 35, OVERLAY AND RESTRIPE PAVEMENT FROM 2 TO 4 LANES	018803022	\$ 7,707,000				
BRAZORIA	SH 36	SH 35	2000' S OF SH 35	GS OVER NEW SH 35, OVERLAY AND RESTRIPE PAVEMENT FROM 2 TO 4 LANES	018804050	\$ 4,243,000				
BRAZORIA	SH 6	AT NORTH GORDON ST (BUS 35)	.	LANDSCAPE DEVELOPMENT	019202049	\$ 180,000				
FORT BEND	CR	BRAXTON ROAD AT BROOKS BRANCH	.	REPLACE BRIDGE	091234154	\$ 324,000				
FORT BEND	CR	WALKER ROAD AT TURKEY CREEK	.	REPLACE BRIDGE AND APPROACHES (NBI# 12080AA0905001)	091234159	\$ 272,903				
FORT BEND	CR	FOSTER SCHOOL @ FAIRCHILDS CRK TRIB	.	REPLACE BRIDGE AND APPROACHES (NBI# 12080AA0955001)	091234169	\$ 248,000				
FORT BEND	CR	TIERRA GRANDE DR AT SNAKE CREEK	.	REPLACE BRIDGE AND APPROACHES (NBI# 12080AA1100001)	091234170	\$ 794,000				
FORT BEND	CS	WEST AIRPORT - FROM US 59	800 FEET WEST OF KIRKWOOD DRIVE	RECONSTRUCT 4-LANE BOULEVARD AND INTERSECTION APPROACHES WITH TURN-LANES AND ITS COMMUNICATIONS	091234130	\$ 3,625,000				
FORT BEND	CS	ON TRAMMEL FRESNO RD, FROM VICKSBURG	FT BEND PKWY	CONSTRUCT 4 LANES CONCRETE DIVIDED, STORM SEWERS, ESPLANADE, CURB AND GUTTER, LIGHTS, & LANDSCAPING	091234143	\$ 1,680,000				
FORT BEND	FM 1093	JAMES LANE	FM 1093/FM 359	WIDEN TO 4 LANES ARTERIAL, NON TOLL	125802034	\$ 3,000,000				
FORT BEND	FM 1093	WEST OF KATY-GASTON ROAD	WEST OF SH 99	CONSTRUCT 4 TOLL LANES WITH TWO 2-LANE FRONTAGE ROADS	125803042	\$ 32,000,000				
FORT BEND	FM 1093	FM 1463/359	WEST OF KATY-GASTON ROAD	4 TOLL LNS FROM W OF SPRING GREEN TO W OF KATY-GASTON & TWO 2-LN FRONTAGE RDS FROM FM 1463/FM 359 TO W OF KATY-GASTON	125803043	\$ 28,000,000				
FORT BEND	FM 1093	FM 1463/FM 359	2400' E OF FM 1463/FM 359	CONSTRUCT TWO 2-LANE FRONTAGE ROADS	125803044	\$ 3,000,000				
FORT BEND	FM 1462	BRAZORIA C/L (WEST SIDE)	FM 762	BASE REPAIR, 1.5" ACP O/L, SHOULDER TEXTURING AND PAVEMENT MARKINGS	054303070	\$ 785,518				
FORT BEND	FM 1464	AT PUMPKIN LAKE	.	CONSTRUCT 1 DETENTION POND	141502045	\$ 517,005				
























County	Highway	From	To	Description	CSJ	Estimated Construction Cost	Improves Safety	Improves Connectivity	Expands Economic Opportunity	Improves Pavement Quality
FORT BEND	FM 1640	SPUR 529	MILLIE ST	EB ONE-WAY PAIR, CRISS-CROSS, INTERSECTIONS AND 1.5" OVERLAY	168301037	\$ 1,426,934				
FORT BEND	FM 2218	AT KOEBLEN ROAD	.	INSTALL LEFT TURN LANE - SOUTHBOUND TO EASTBOUND	209301027	\$ 250,000				
FORT BEND	FM 2234	FORT BEND PARKWAY	FM 521	RECONSTRUCT AND WIDEN FROM 2 LANES TO 4-LANE DIVIDED RURAL SECTION (RAISED MEDIAN)	210501020	\$ 18,000,001				
FORT BEND	FM 2234	AT UPRR	.	CONSTRUCT GRADE SEPARATION (DOT# 447 968S)	210501048	\$ 10,700,000				
FORT BEND	FM 2977	AT KOEBLEN ROAD	.	INSTALL SB TO WB RIGHT TURN LANE	304801015	\$ 250,000				
FORT BEND	FM 359	FM 1463/FM 359	WEST OF CROSS CREEK RANCH BLVD	CONSTRUCT TWO 2-LANE FRONTAGE ROADS	054302063	\$ 9,000,000				
FORT BEND	FM 359	WEST OF CROSS CREEK RANCH BLVD	FM 1093/FM 359	WIDEN TO 4 LANES ARTERIAL, NON TOLL	054302065	\$ 9,000,000				
FORT BEND	FM 521	HARRIS C/L	FM 2234	WIDEN TO 4-LANE DIVIDED RURAL SECTION	011103031	\$ 3,280,000				
FORT BEND	FM 521	AT UPRR	.	CONSTRUCT GRADE SEPARATION (DOT# 447 969Y)	011103057	\$ 19,100,000				
FORT BEND	FM 723	AT OAK KNOLLS DRIVE	.	INSTALL LEFT TURN LANE	018809043	\$ 188,000				
FORT BEND	FM 762	AT FM 2977	.	INSTALL WB LEFT TURN LANE AND IMPROVE SHOULDERS	054303071	\$ 350,000				
FORT BEND	IH 10	AT CANE ISLAND PARKWAY	.	INTERIM EXIT AND ENTRANCE RAMPS	027105034	\$ 174,000				
FORT BEND	IH 10	AT CANE ISLAND PARKWAY	.	CONSTRUCT GRADE SEPARATION OVER IH 10 ROUNDABOUT AND LOOP ROADS	027105037	\$ 4,586,700				
FORT BEND	IH 10	FM 1463	WALLER COUNTY LINE (EB FRONTAGE)	CONVERT EB FRONTAGE ROAD TO ONE-WAY, 1.5" OVERLAY AND STRIPING	027105038	\$ 317,000				
FORT BEND	IH 10	AT PIN OAK RD	.	LANDSCAPE DEVELOPMENT	027105040	\$ 80,000				
FORT BEND	SH 36	US 90A	SP 10	BASE REPAIR, 1.5" ACP O/L AND PAVEMENT MARKINGS	018705058	\$ 2,815,555				
FORT BEND	SH 99	MORTON ROAD	PEEK ROAD	CONSTRUCT 2 NB FRONTAGE ROADS AND U-TURN AT MORTON ROAD (SEGMENT D)	351004041	\$ 4,000,000				

















County	Highway	From	To	Description	CSJ	Estimated Construction Cost	Improves Safety	Improves Connectivity	Expands Economic Opportunity	Improves Pavement Quality
FORT BEND	SH 99	AT HARLEM EASTBOUND AND WESTBOUND	.	ADD MEDIAN LANES AND REBUILD TRAFFIC SIGNALS	351004053	\$ 600,000				
FORT BEND	US 59	W OF FM 762	0.31 MI W OF FM 2759	WIDEN TO 8 ML, FRONTAGE ROADS, ITS & TMS	002712097	\$ 57,000,000				
FORT BEND	US 59	SP 10	W OF FM 762	WIDEN TO 6-LANE RURAL FREEWAY, FRONTAGE ROADS, ITS AND TSM WITH GRADE SEPARATION	002712105	\$ 98,000,000				
FORT BEND	US 59	W OF FM 762	0.31 MI W OF FM 2759	CONSTRUCT 2-WAY HOV LANES	002712114	\$ 8,100,000				
FORT BEND	US 59	SH 6	SH 99	INSTALL CTMS	002712134	\$ 1,250,000				
FORT BEND	US 59	WILLIAMS TRACE BOULEVARD	FORT BEND CITY (DITCH H)	10' WIDE SHARED USE PATH NORTH AND SOUTH BOUND WITHIN FRTG ROAD ROW WITH PED/BIKE CROSSING IMPROVEMENTS	002712136	\$ 2,341,607				
FORT BEND	US 59	FM 762 EAST	FM 762 WEST	LANDSCAPE 44 ACRES W/ NATIVE & NATURAL VEG, INSTALL SOLAR IRRIGATION, SIDEWALKS, TRAFFIC RAIL AND UPGRADE PED SIGNALS	002712137	\$ 1,605,106				
FORT BEND	US 59	AT FM 762	.	INTERSECTION IMPROVEMENTS AT BOTH NB AND SB FRONTAGE INTERSECTIONS	002712144	\$ 300,000				
FORT BEND	US 90A	SPUR 529	MILLIE ST	WB ONE-WAY PAIR, CRISS-CROSS, INTERSECTIONS AND 1.5" OVERLAY	002706056	\$ 2,978,497				
FORT BEND	VA	VARIOUS LOCATIONS	IN CITY OF SUGAR LAND	BICYCLE/PEDESTRIAN IMPROVEMENTS	091234162	\$ 2,800,859				
GALVESTON	CR	FRENCHTOWN RD AT HORSESHOE LAKE	.	REPLACE BRIDGE AND APPROACHES (NBI# 12085AA0680001)	091273151	\$ 413,261				
GALVESTON	CS	FM 270	SOUTH SHORE BOULEVARD & FM 518	10-FOOT WIDE SHARED USE PATH ADJ. TO HOT WATER CANAL WITH A "T" INTERSECTION JUST EAST OF FM 2094 AND PATH TO FM 518	091273179	\$ 3,645,643				
GALVESTON	CS	SEAWALL BLVD; 39TH ST	FERRY RD	MILLING OF 5 INCHES AND 3 INCHES OF ASPHALT OVERLAY	091273182	\$ 2,163,200				
GALVESTON	FM 270	HARRIS COUNTY LINE	FM 518 INTERSECTION	BICYCLE/PEDESTRIAN IMPROVEMENTS	331202012	\$ 810,302				
GALVESTON	FM 517	AT FM 3436	.	INSTALL INTERSECTION FLASHING BEACON	097802069	\$ 206,037				










County	Highway	From	To	Description	CSJ	Estimated Construction Cost	Improves Safety	Improves Connectivity	Expands Economic Opportunity	Improves Pavement Quality
GALVESTON	FM 517	AT FM 146	.	IMPROVE TRAFFIC SIGNAL AND ADD LEFT TURN LANE	097802071	\$ 849,463				
GALVESTON	FM 517	BRAZORIA COUNTY LINE	FM 646	TEXTURIZE SHOULDERS (PROFILE PAVEMENT MARKERS)	100202018	\$ 371,588				
GALVESTON	FM 646	AT DICKINSON BAYOU	.	LANDSCAPE DEVELOPMENT	097801037	\$ 50,000				
GALVESTON	FM 646	HL&P COOLING CANAL	FM 517	INSTALL CROSS CULVERTS, ADJUST DRIVEWAYS AND RESTORE DRAINAG	097802054	\$ 2,800,000				
GALVESTON	FM 646	GRAND AVE	STA 154+00 (DIVERSION CHANNEL)	INSTALL CROSS CULVERTS, ADJUST DRIVEWAYS AND RESTORE DRAINAG	097802065	\$ 2,274,657				
GALVESTON	IH 45	CALDER	FM 646	SB RAMP REVERSALS	050004122	\$ 1,000,000				
GALVESTON	SH 124	SH 87	CHAMBERS COUNTY LINE	ASPHALT CONCRETE PAVEMENT OVERLAY	036702077	\$ 3,300,000				
GALVESTON	SH 146	FM 2094	FM 1765	TEXTURIZE SHOULDERS (PROFILE PAVEMENT MARKERS)	038906102	\$ 602,173				
GALVESTON	SH 146	FM 1765	SL 197	TEXTURIZE SHOULDERS (PROFILE PAVEMENT MARKERS)	038906104	\$ 210,274				
GALVESTON	SH 96	AT SH146	.	INSATLL ADVANCE WARNING SIGNALS & SIGNS	097607012	\$ 92,310				
GALVESTON	VA	VARIOUS LOCATIONS	.	PREVENTATIVE MAINTENANCE IN CITY OF GALVESTON (YEAR 1)	091273184	\$ 625,000				
HARRIS	BW 8	AT WHITE OAK BAYOU	.	CHANNEL IMPROVEMENTS	325601096	\$ 250,000				
HARRIS	BW 8	WESTPARK	BOHEME DRIVE	LANDSCAPE DEVELOPMENT	325601104	\$ 300,000				
HARRIS	BW 8	AT MYKAWA AND SFRR	.	EXTEND BW 8 WITH GRADE SEPARATIONS & 2 3-LANE FRONTAGE ROADS	325604061	\$ 9,635,000				
HARRIS	CR	KNOBCREST DRIVE TO GREENS ROAD	AND IMPERIAL VALLEY TO BRADFIELD RD	GREENS BAYOU TRAIL SYSTEM IN GREATER GREENSPPOINT MANAGEMENT DISTRICT	091271797	\$ 1,255,542				
HARRIS	CR	BEAMER RD; W OF TALL SHIPS LN	WEST BAY AREA BOULEVARD	CONSTRUCT 4-LANE BOULEVARD	091271894	\$ 6,947,735				
HARRIS	CS	AT ALICE JOHNSON JR HIGH SCHOOL	.	PEDESTRIAN WAY IMPROVEMENTS/SIDEWALKS, CHANNELVIEW ISD, HARRIS COUNTY PRECINCT 2	091270067	\$ 453,500				






















County	Highway	From	To	Description	CSJ	Estimated Construction Cost	Improves Safety	Improves Connectivity	Expands Economic Opportunity	Improves Pavement Quality
HARRIS	CS	AT BANG ELEMENTARY SCHOOL		WHITE OAK BAYOU MULTI-USE TRAIL, WEST HARRIS COUNTY MUD NO 9	091270068	\$ 500,000				
HARRIS	CS	HCFCO CHANNEL; EAST OF WILCREST DR	DAIRY ASHFORD	10' WIDE SHARED USE PATH WITH ROADWAY CROSSINGS, SIGNAGE AND LANDSCAPING	091270074	\$ 2,007,843				
HARRIS	CS	MEMORIAL DRIVE, KIRKWOOD	ELDRIDGE	RECONSTRUCT AND WIDEN TO 4-LANES DIVIDED WITH INTERSECTION IMPROVEMENTS, SIGNALS, LIGHTING, SIDEWALKS AND UNDERGROUND UTIL	091270082	\$ 16,500,000				
HARRIS	CS	CAROLINE STREET; PIERCE STREET	HOLMAN STREET	ROADWAY RECONSTRUCTION	091271003	\$ 8,000,000				
HARRIS	CS	VARIOUS LOCATION IN HARRIS COUNTY	PRECINCT 1	ITS FOR HIGH DEMAND ARTERIAL STREETS (RCTSS) HARRIS COUNTY PRECINCT 1	091271046	\$ 3,433,305				
HARRIS	CS	BUFFALO BAYOU HERITAGE COR; MCKEE ST	JENSEN STREET	SHARED USE PATH AND BRIDGE RESTORATION	091271799	\$ 2,610,295				
HARRIS	CS	PRESTON ROAD - FROM BW 8 CLINTON DR-PORT OF	GENOA RED BLUFF ROAD	CONSTRUCT 4-LANE DIVIDED THOROUGHFARE	091272063	\$ 914,816				
HARRIS	CS	HOUSTON GATE 8	IH 610	RECONSTRUCT CLINTON DRIVE	091272075	\$ 15,658,883				
HARRIS	CS	CYPRESS CREEK, RAMBLING BROOK DR	TIMBER LANE PARK	CONSTRUCT HIKE AND BIKE TRAIL, BENCHES, LIGHTING AND BRIDGES	091272184	\$ 4,119,366				
HARRIS	CS	VARIOUS LOCATIONS IN HOUSTON		INSTALL ADVANCED TRAFFIC CONTROL DEVICES AT HATSS INTERSECTIONS	091272276	\$ 2,958,652				
HARRIS	CS	AT BRINGHURST IN HOUSTON		CONSTRUCTING A PEDESTRIAN BRIDGE AT BRINGHURST STREET IN HOUSTON TO SEPARATE PEDESTRIAN FROM RR TRAFFIC AND AMTRAK	091272289	\$ 1,100,000				
HARRIS	CS	GARTH RD, FROM IH 10	DECKER DRIVE	ADAPTIVE SIGNAL COORD AND SYNC	091272307	\$ 600,000				
HARRIS	CS	BUFFALO SPEEDWAY; WILLOWBEND BLVD	S OF HOLMES RD	CONSTRUCT 4-LANE GRADE SEPARATION OVER HOLMES RD AND UPRR	091272311	\$ 5,000,000				
HARRIS	FM 1488	WALLER COUNTY LINE	HARRIS COUNTY LINE	SEAL COAT, ASPHALT CONCRETE PAVEMENT OVERLAY AND PAVEMENT MARKINGS	052303010	\$ 156,000				
HARRIS	FM 1942	ON FM 2100/FM 1942: FROM US 90	FM 1942	WIDEN ROADWAY FROM 2 TO 4 LANES TO MATCH HARRIS COUNTY PROJECT ACCOMODATING INCREASED TRAFFIC	106205009	\$ 1,200,000				























County	Highway	From	To	Description	CSJ	Estimated Construction Cost	Improves Safety	Improves Connectivity	Expands Economic Opportunity	Improves Pavement Quality
HARRIS	FM 1960	US 290	SH 249	IMPLEMENTATION OF ACCESS MANAGEMENT	168501100	\$ 1,500,000				
HARRIS	FM 1960	AT LEE ROAD	.	IMPROVE TRAFFIC SIGNAL	168503092	\$ 206,037				
HARRIS	FM 1960	AT TOWNSEN BLVD	.	IMPROVE TRAFFIC SIGNAL	168503093	\$ 206,037				
HARRIS	FM 1960	AT ATASCOCITA ROAD	.	IMPROVE TRAFFIC SIGNAL	168503094	\$ 206,037				
HARRIS	FM 270	NASA 1	HARRIS COUNTY LINE	BICYCLE/PEDESTRIAN IMPROVEMENTS	331201008	\$ 850,110				
HARRIS	FM 521	BW 8	FORT BEND C/L	WIDEN TO 4-LANE DIVIDED RURAL	011101067	\$ 3,150,000				
HARRIS	FM 521	FORT BEND C/L	BW 8	ACP OVERLAY	011101091	\$ 2,500,000				
HARRIS	IH 10	AT KATY FT BEND RD & US 90	.	LANDSCAPE DEVELOPMENT	027106122	\$ 80,000				
HARRIS	IH 10	SP 330	CHAMBERS COUNTY LINE	INSTALL CTMS	050801034	\$ 2,600,000				
HARRIS	IH 10	ON ELYSIAN ST.; FROM COMMERCE ST.	BROOKS ST.	REPLACE BRIDGE AND APPROACHES	050801276	\$ 38,139,097				
HARRIS	IH 10	AT ELYSIAN ST. UNDERPASS	.	ROW ACQUISITION, RELOCATION ASSISTANCE & UTILITY ADJUSTMENTS	050801326					
HARRIS	IH 10	SAN JACINTO RIVER	HARRIS COUNTY LINE	LANDSCAPE DEVELOPMENT	050801336	\$ 1,000,000				
HARRIS	IH 10	IH 45	CHAMBERS COUNTY LINE	LANDSCAPE DEVELOPMENT	050801344	\$ 1,150,000				
HARRIS	IH 45	IH 45 NB AT WHITE OAK BAYOU	.	REPLACE BRIDGE AND APPROACHES (NBI# 121020050003112)	050003044	\$ 25,600,000				
HARRIS	IH 45	IH 10	IH 610 NORTH LOOP	MILL, SEAL COAT AND OVERLAY	050003567	\$ 4,423,000				
HARRIS	IH 45	AT IH 610 S	.	CONSTRUCT DIRECT CONNECTOR IH 45 SB TO IH 610 WB	050003573	\$ 21,500,000				
HARRIS	IH 45	AT IH 610 E	.	CONSTRUCT DIRECT CONNECTOR IH 610 EB TO IH 45 NB	050003574	\$ 47,470,768				

County	Highway	From	To	Description	CSJ	Estimated Construction Cost	Improves Safety	Improves Connectivity	Expands Economic Opportunity	Improves Pavement Quality
HARRIS	IH 610	W OF W 34TH ST ON US 290 (SEG 3)	ON IH 610	RECONSTRUCT US 290/IH 610 INTERCHANGE WITH DIRECT CONNECTORS AND 3-LANE REVERSIBLE MANAGED LANE DIRECT CONNECTOR	027114213	\$ 130,951,476				
HARRIS	IH 610	AT CRESTMONT STREET	.	IMPROVE TRAFFIC SIGNAL	027116134	\$ 285,915				
HARRIS	IH 610	AT US 90A	.	IMPROVE TRAFFIC SIGNAL	027116135	\$ 285,915				
HARRIS	IH 610	AT CAMBRIDGE ST	.	EXTEND CAMBRIDGE STREET OVER IH 610 WITH BELL CONNECTORS	027116136	\$ 11,029,000				
HARRIS	SH 146	MASSEY TOMPKINS RD	CHAMBERS COUNTY LINE	ADAPTIVE SIGNAL COORD AND SYNC	038903038	\$ 20,000				
HARRIS	SH 146	VARIOUS LOCATIONS	.	LANDSCAPE DEVELOPMENT	038905123	\$ 375,000				
HARRIS	SH 146	VARIOUS LOCATIONS	.	LANDSCAPE DEVELOPMENT	038912089	\$ 375,000				
HARRIS	SH 146	AT SPUR 330	.	LANDSCAPE DEVELOPMENT	038913059	\$ 500,000				
HARRIS	SH 225	0.23 MILES WEST OF RICHEY	0.26 MILES EAST RED BLUFF	CLEAN AND SEAL JOINTS, FULL DEPTH REPAIR, MILLING AND 1" OVERLAY OF SHOULDERS	050201207	\$ 881,102				
HARRIS	SH 249	AT BW 8	.	CONSTRUCT SB-WB DIRECT CONNECTOR	072003120	\$ 9,700,000				
HARRIS	SH 249	AT FM 1960	.	IMPROVE TRAFFIC SIGNAL	072003127	\$ 42,710				
HARRIS	SH 249	AT VETERANS MEMORIAL DRIVE	.	IMPROVE TRAFFIC SIGNAL	072003128	\$ 206,037				
HARRIS	SH 288	AT TEXAS MEDICAL CENTER	.	NORTHBOUND DIRECT CONNECTOR	059801095	\$ 12,100,000				
HARRIS	SH 3	S RICHEY	COLLEGE AVE	DRAINAGE IMPROVEMENTS	005102088	\$ 416,000				
HARRIS	SH 3	WINKLER DR.	S RICHEY	DRAINAGE IMPROVEMENTS	005106013	\$ 416,000				
HARRIS	SH 6	IH 10 W.	US 290	IMPLEMENTATION OF ACCESS MANAGEMENT	168505104	\$ 3,250,000				

County	Highway	From	To	Description	CSJ	Estimated Construction Cost	Improves Safety	Improves Connectivity	Expands Economic Opportunity	Improves Pavement Quality
HARRIS	US 290	EAST OF MUESCHKE ROAD	EAST OF TELGE ROAD (SEGMENT 9)	RECONSTRUCT AND WIDEN TO 8 MAIN LANES WITH 2 REVERSIBLE MANAGED LANES, AUXILIARY LANES AND TWO 2-LANE FRONTAGE ROADS	005006081	\$ 89,975,388				
HARRIS	US 59	IH 610	BW 8	PLANING, SEAL COAT & OVERLAY (FRONTAGE ROADS)	002713203	\$ 3,300,000				
HARRIS	US 59	AT WILL CLAYTON PKWY	.	CONSTRUCT ADDITIONAL WB THROUGH LANE AT INTERSECTION APPROACH	017707108	\$ 200,000				
HARRIS	US 90	IH 610	BW 8	LANDSCAPE DEVELOPMENT	002801096	\$ 850,000				
HARRIS	US 90A	0.19 MI S. OF U.P.R.R. BASIN YARD	0.20 MI N. OF U.P.R.R. BASIN YARD	REPLACE TWO BRIDGES (NBI# 12102002710257 NB AND NBI# 12102002710065 SB)	002710062	\$ 12,247,000				
HARRIS	VA	VARIOUS LOCATIONS DISTRICTWIDE	.	STRATEGIC INVESTMENT TO ENHANCE PEDESTRIAN AND BICYCLE SAFETY	091200373	\$ 456,250				
HARRIS	VA	VARIOUS LOCATIONS DISTRICTWIDE	.	UPGRADE/RECONSTRUCT TRAFFIC SIGNALS	091200441	\$ 1,400,000				
HARRIS	VA	VARIOUS LOCATIONS	.	REPLACE 6 AGING DYNAMIC MESSAGE SIGNS	091200442	\$ 500,000				
HARRIS	VA	VARIOUS LOCATIONS	.	INSTALL SUPPLEMENTAL CCTV CAMERAS AT CRITICAL LOCAITONS	091200443	\$ 250,000				
HARRIS	VA	VARIOUS LOCATIONS DISTRICTWIDE	.	COMMUTE SOLUTIONS PROGRAM IMPLEMENTATION (COMMUTER AND TRANSIT PILOT PROG) (FY 2014) (NON-LETTING)	091200460	\$ 2,500,000				
HARRIS	VA	VARIOUS LOCATIONS DISTRICTWIDE	.	CLEAN AIR ACTION PROGRAM DEVELOPMENT IMPLEMENTATION AND OUTREACH (STAFF & CONTRACTOR) (FY 2014) (NON-LETTING)	091200462	\$ 1,952,500				
HARRIS	VA	VARIOUS LOCATIONS DISTRICTWIDE	.	CLEAN CITIES/CLEAN VEHICLES PROGRAM (FY 2013) (NON-LETTING)	091200467	\$ 7,500,000				
HARRIS	VA	VARIOUS LOCATIONS DISTRICTWIDE	.	REGIONAL VANPOOL PROGRAM (FY 2014)	091200473	\$ 3,750,000				
HARRIS	VA	VARIOUS LOCATIONS DISTRICTWIDE	.	CLEAN CITIES/CLEAN VEHICLES PROGRAM (FY 2014) (NON-LETTING)	091200475	\$ 7,500,000				
HARRIS	VA	VARIOUS LOCATIONS DISTRICTWIDE	.	REGIONAL VANPOOL PROGRAM (FY 2014)	091200477	\$ 2,000,000				

County	Highway	From	To	Description	CSJ	Estimated Construction Cost	Improves Safety	Improves Connectivity	Expands Economic Opportunity	Improves Pavement Quality
HARRIS	VA	VAR LOCATIONS ON IH10, FROM PIN OAK	IH45	LANDSCAPE DEVELOPMENT	091200485	\$ 1,150,000				
HARRIS	VA	VARIOUS LOCATIONS	.	REGIONAL FREEWAY INCIDENT MANAGEMENT (YEAR 1)	091200486	\$ 6,250,000				
HARRIS	VA	VARIOUS LOCATIONS WITHIN DISTRICT	.	LANDSCAPE DEVELOPMENT	091200489	\$ 1,000,000				
HARRIS	VA	VARIOUS LOCATIONS WITHIN DISTRICT	.	LANDSCAPE DEVELOPMENT	091200490	\$ 750,000				
HARRIS	VA	VARIOUS LOCATIONS	.	LIVABLE CENTERS PLANNING STUDIES	091200491	\$ 1,500,000				
HARRIS	VA	VARIOUS LOCATIONS	.	HOUSTON INTERMODAL TERMINAL NORTHERN ACCESS STUDY	091200492	\$ 500,000				
HARRIS	VA	VARIOUS LOCATIONS	.	REGIONAL FREIGHT WAYFINDING PLAN	091200493	\$ 1,000,000				
HARRIS	VA	VARIOUS LOCATIONS	.	SUBREGIONAL PLANNING INITIATIVE STUDIES	091200494	\$ 2,050,000				
HARRIS	VA	VARIOUS LOCATIONS	.	URBAN CORE FRRIGHT/RELIEF ROUTE STUDY	091200495	\$ 1,000,000				
HARRIS	VA	VARIOUS LOCATIONS DISTRICTWIDE	.	COMMUTE SOLUTIONS STAFF AND OUTREACH (C.S. FUNDING INCLUDING 2 ADDITIONAL TASKS FOR RIDE-SHARING ACTIVITIES (FY 2014)	091200498	\$ 1,380,000				
HARRIS	VA	VARIOUS LOCATIONS DISTRICTWIDE	.	DEVELOPING TRANSIT MARKET FLEET EXPANSION PROGRAM (YEAR 1)	091200505	\$ 3,000,000				
HARRIS	VA	VARIOUS LOCATIONS DISTRICTWIDE	.	REPAIR BRIDGE APPROACH SLABS	091200509	\$ 5,100,000				
HARRIS	VA	VARIOUS LOCATIONS IN HARRIS COUNTY	.	CONSTRUCT CURB RAMPS AT VARIOUS LOCATIONS IN HARRIS COUNTY	091270099	\$ 2,000,000				
HARRIS	VA	VARIOUS	.	CITY OF HOUSTON RCTSS PROGRAM	091271627	\$ 2,881,790				
HARRIS	VA	CAMBRIDGE ROAD, HOLLY HALL	O.S.T.	RECONSTRUCT 2 LANES IN EACH DIRECTION, DIVIDED ROAD WITH CURB AND GUTTERS	091272046	\$ 1,347,214				
HARRIS	VA	VARIOUS LOCATIONS IN HARRIS COUNTY	PRECINCT 2	ITS FOR HIGH DEMAND ARTERIAL STREETS (RCTSS) HARRIS COUNTY PRECINCT 2	091272190	\$ 7,098,000				

County	Highway	From	To	Description	CSJ	Estimated Construction Cost	Improves Safety	Improves Connectivity	Expands Economic Opportunity	Improves Pavement Quality
HARRIS	VA	EXISTING MKT TRAIL	HERITAGE WEST TRAIL	MISSOURI KANSAS TEXAS TRAIL SPUR CONNECTOR	091272299	\$ 1,130,600				
HARRIS	VA	VARIOUS LOCATIONS WITHIN THE CITY	OF HOUSTON	TRAFFIC SIGNAL CONTROL SOFTWARE (CENTRAL ADMIN AND FIELD CONTROLLER)	091272308	\$ 3,000,000				
HARRIS	VA	VARIOUS LOCATIONS WITHIN THE CITY	OF HOUSTON	ARTERIAL TRAVEL TIME SYSTEM (EXPANDED COVERAGE, APPROX 650 NEW LOCATIONS)	091272309	\$ 2,300,000				
HARRIS	VA	IN GREATER EAST END MANAGEMENT DIST	.	PED/BIKE IMPROVEMENTS INCLUDING CONNECTIONS BTWN EXISTING SHARED-USED PATHS, LIGHT RAIL LINES & RR CROSSINGS	091272317	\$ 390,375				
MONTGOMERY	CR	KUYKENDAHL RD; ALDEN BRIDGE	CROWNRIDGE DR	CONSTRUCT 2-LANE ROADWAY (MISSING SEGMENT)	091237140	\$ 2,307,210				
MONTGOMERY	CR	MOUNT MARIAH AT LITTLE CANEY CREEK	.	REPLACE BRIDGE AND APPROACHES (NBI# 12170AA0435001)	091237219	\$ 367,000				
MONTGOMERY	FM 1097	IH 45	SH 75	WIDEN FOR CLTL AND 2" OVERLAY	125901036	\$ 3,200,000				
MONTGOMERY	FM 1485	AT LP 494	HARRIS C/L	CENTERLINE TEXTURING AND TEXTURIZE SHOULDERS (ROLLED IN OR MILLED IN)	106201028	\$ 90,494				
MONTGOMERY	FM 1485	LP 494	HARRIS C/L	BASE REPAIR AND 1.5" ACP O/L	106201029	\$ 1,319,819				
MONTGOMERY	FM 1485	AT FM 3083 AND OLD HOUSTON ROAD	.	INSTALL LEFT TURN LANES - ALL DIRECTIONS	106203049	\$ 600,000				
MONTGOMERY	FM 149	FM 1097	SH 105	RECONSTRUCT ROADWAY, WIDEN FOR CLTL AND 2" SURFACE OVERLAY	072002077	\$ 3,900,000				
MONTGOMERY	FM 149	SS 149	GREEN RD	INSTALL LEFT TURNS AT 6 LOCATIONS (WILDWOOD CIR N, WILDWOOD CIR S, MAJESTIC OAKES, WILDWOOD TR S, WILDWOOD TR N, & GREEN	072002083	\$ 1,250,000				
MONTGOMERY	FM 149	AT FM 1097	.	INSTALL LEFT TURN LANE - NORTHBOUND TO WESTBOUND	072002084	\$ 250,000				
MONTGOMERY	FM 2432	AT TEXAS NATIONAL BOULEVARD	.	INSTALL LEFT TURN LANE - EASTBOUND TO NORTHBOUND	232501016	\$ 250,000				
MONTGOMERY	FM 2854	AT O'GRADY	.	INSTALL LEFT TURN LANE - EASTBOUND TO NORTHBOUND	274401030	\$ 250,000				

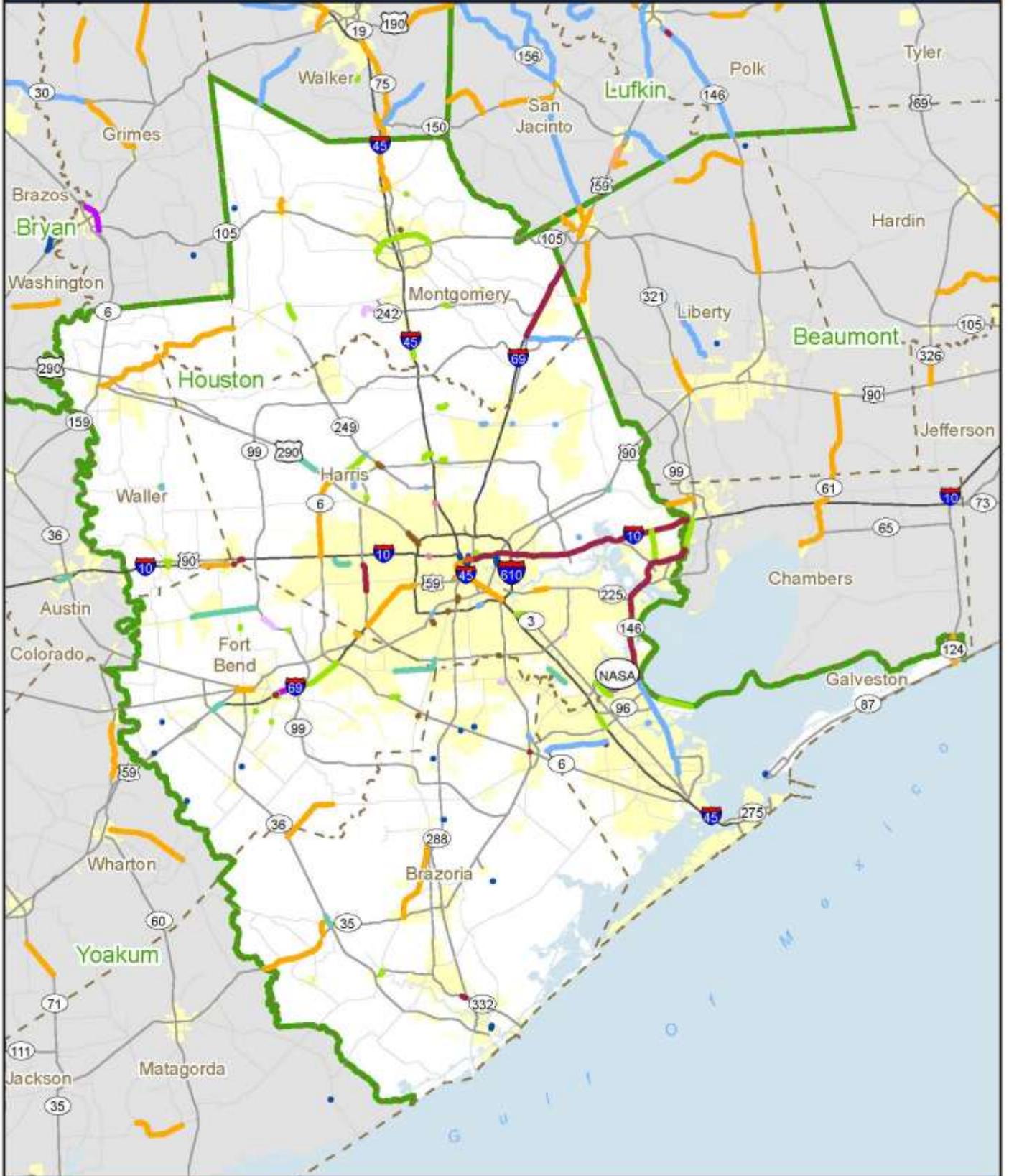
County	Highway	From	To	Description	CSJ	Estimated Construction Cost	Improves Safety	Improves Connectivity	Expands Economic Opportunity	Improves Pavement Quality
MONTGOMERY	FM 3083	AT UPRR	.	CONSTRUCT GRADE SEPARATION (DOT# 448 431H)	315801031	\$ 13,500,000				
MONTGOMERY	IH 45	RAYFORD SAWDUST	WOODLAND PKWY	REVERSE EXIT AND ENTRANCE RAMPS ON NB IH 45	011004192	\$ 200,000				
MONTGOMERY	IH 45	1650' N OF RAYFORD RD ON SB FEEDER	2200' N OF RAYFORD RD ON SB FEEDER	ADJUST SB FEEDER ROAD CONFIGURATION TO RETAIN 3 LANES THROUGH ENTRANCE RAMP	011004193	\$ 300,000				
MONTGOMERY	IH 45	CONROE PARK & RIDE ON IH 45	FM 2854	CONSTRUCT PARK AND RIDE FACILITY AND ASSOCIATED TRANSIT AMENITIES	011004194	\$ 1,000,000				
MONTGOMERY	LP 336	SH 105 SOUTH	FM 2854	INSTALL CENTER TWO-WAY LEFT TURN LANE (CTWLTL)	033811055	\$ 600,000				
MONTGOMERY	SH 242	AT STONE CREST DRIVE	.	INSTALL EB RIGHT TURN LANE AND IMPROVE SHOULDERS	353801042	\$ 250,000				
MONTGOMERY	SH 75	FM 1097	WALKER COUNT LINE	WIDEN SHOULDERS, BASE REPAIR, OCST, ACP OVERLAY & INT IMPROVEMENTS AT CALVARY, COALTOWN, SHEPHERD HILL & RACETRACK	011002022	\$ 6,050,000				
MONTGOMERY	US 59	NORTH PARK	LIBERTY CONTY LINE	LANDSCAPE DEVELOPMENT	017705110	\$ 1,150,000				
WALLER	FM 1488	BU 290H	FM 1098	SEAL COAT, ASPHALT CONCRETE PAVEMENT OVERLAY AND PAVEMENT MARKINGS	040903011	\$ 1,014,000				
WALLER	FM 1488	FM 1098	WALLER COUNTY LINE	SEAL COAT, ASPHALT CONCRETE PAVEMENT OVERLAY AND PAVEMENT MARKINGS	052301028	\$ 780,000				
WALLER	FM 1488	HARRIS COUNTY LINE	MONTGOMERY COUNTY LINE	SEAL COAT, ASPHALT CONCRETE PAVEMENT OVERLAY AND PAVEMENT MARKINGS	052304016	\$ 1,482,000				
WALLER	FM 359	AT IH 10	.	INSTALL SOUTHBOUND TO WESTBOUND RIGHT TURN LANE FROM 359 TO IH 10 W	054301064	\$ 300,000				
WALLER	FM 362	AT FM 529	.	INSTALL FLASHING BEACON AT INTERSECTION	052302044	\$ 206,037				
WALLER	FM 529	AT FM 362	.	IMPROVE SHOULDERS AND CONSTRUCT WEST BOUND TO SOUTH BOUND TURN LANES	100602007	\$ 250,000				
WALLER	IH 10	AT CANE ISLAND PARKWAY	.	INTERIM EXIT AND ENTRANCE RAMPS	027104085	\$ 166,711				
WALLER	IH 10	FORT BEND COUNTY LINE	PEDERSON ROAD (EB FRONTAGE)	CONVERT EB FRONTAGE ROAD TO ONE-WAY, 1.5" OVERLAY AND STRIPING	027104090	\$ 343,000				



County	Highway	From	To	Description	CSJ	Estimated Construction Cost	Improves Safety	Improves Connectivity	Expands Economic Opportunity	Improves Pavement Quality
WALLER	US 90	AT FM 359	.	INSTALL LEFT TURN LANE - EASTBOUND TO NORTHBOUND	027109021	\$ 250,000				




















2014 Planned Projects - Houston District




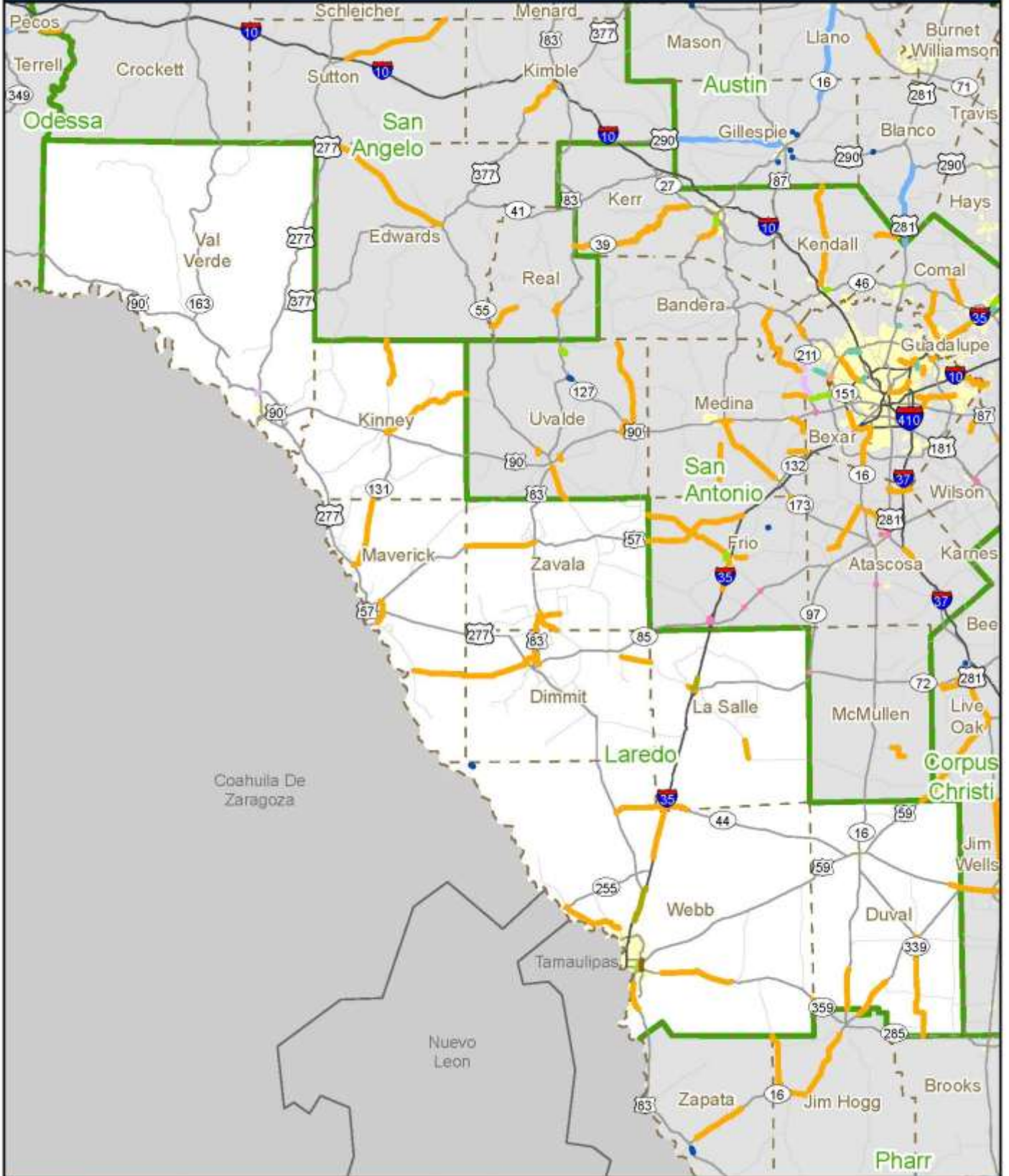
LAREDO DISTRICT

County	Highway	From	To	Description	CSJ	Estimated Construction Cost	Improves Safety	Improves Connectivity	Expands Economic Opportunity	Improves Pavement Quality
DIMMIT	FM 1407	SH 83	US 85	RESTORATION OF EXISTING HIGHWAY	248501009	\$ 600,000				
DIMMIT	FM 2644	US 277	MAVERICK COUNTY LINE	RESURFACE OF EXISTING HIGHWAY	263602008	\$ 668,250				
DIMMIT	FM 468	FM 1019 INTERSECTION	LA SALLE COUNTY LINE	RESTORATION OF EXISTING HIGHWAY	154501015	\$ 3,600,000				
DIMMIT	LP 517	US 83	US 277	RESTORATION OF EXISTING HIGHWAY	248502009	\$ 1,300,000				
DUVAL	SH 16	5.838 MI SOUTH OF FM 2295	JIM HOGG COUNTY LINE	RESURFACE OF EXISTING HIGHWAY	051709014	\$ 1,750,000				
DUVAL	SH 339	SH 359	BROOKS COUNTY LINE	RESURFACE OF EXISTING HIGHWAY	062302027	\$ 1,099,000				
DUVAL	SH 359	WEBB COUNTY LINE	JIM HOGG COUNTY LINE	RESURFACE OF EXISTING HIGHWAY	008605017	\$ 178,000				
DUVAL	SH 359	JIM HOGG/DUVAL COUNTY LINE	0.372 MI NORTH OF FM 716	RESURFACE OF EXISTING HIGHWAY	008608026	\$ 441,000				
DUVAL	SH 44	TEX-MEX RR TRACKS	2.6 MI W OF DUVAL/JIM WELLS CO LINE	MICROSEAL	023706041	\$ 234,667				
KINNEY	RM 334	US 90	BRACKETTVILLE CITY LIMITS	RESURFACE OF EXISTING HIGHWAY	087602031	\$ 90,000				
KINNEY	RM 334	BRACKETTVILLE CITY LIMITS	UVALDE COUNTY LINE	RESURFACE OF EXISTING HIGHWAY	087602032	\$ 929,025				
KINNEY	RM 674	EDWARDS COUNTY LINE	11 MILES S OF EDWARDS CL	RESURFACE OF EXISTING HIGHWAY	037506021	\$ 495,000				
LA SALLE	FM 468	FM 469	BI 35C	RESTORATION OF EXISTING HIGHWAY	065204049	\$ 405,000				
LA SALLE	FM 624	3.37 MI SOUTH OF FM 469	7.57 MI SOUTH OF FM 469	RESTORATION OF EXISTING HIGHWAY	065205017	\$ 2,500,000				
LA SALLE	IH 35	0.22 MI NORTH OF FM 468	3.0 MI NORTH OF FM 468	CABLE BARRIER	001708925	\$ 300,000				
LA SALLE	IH 35	MILE POINT 57	MILE POINT 65	CABLE BARRIER	001801900	\$ 800,000				























County	Highway	From	To	Description	CSJ	Estimated Construction Cost	Improves Safety	Improves Connectivity	Expands Economic Opportunity	Improves Pavement Quality
LA SALLE	SH 44	IH 35	WEBB/LASALLE E COUNTY LINE	RESTORATION OF EXISTING HIGHWAY	023702016	\$ 1,280,000				
LA SALLE	SH 44	WEBB/LAS SALLE COUNTY LINE WEST	IH 35	RESTORATION OF EXISTING HIGHWAY	202202018	\$ 573,000				
MAVERICK	FM 2644	FM 1021	DIMITT COUNTY LINE	RESURFACE OF EXISTING HIGHWAY	263601008	\$ 554,000				
MAVERICK	SH 131	US 277	MAVERICK / KINNEY COUNTY LINE	RESURFACE OF EXISTING HIGHWAY	037503014	\$ 754,000				
MAVERICK	SL 480	FM 1021	US 57	RESURFACE OF EXISTING HIGHWAY	029914025	\$ 230,400				
MAVERICK	SS 216	US 277	US 57	RESURFACE OF EXISTING HIGHWAY	150802003	\$ 45,281				
VAL VERDE	SL 79	0.176 MILES EAST OF US 90 NORTH	0.332 MILES WEST OF US 90 NORTH	FOR THE CONSTRUCTION OF A 2 LANE UNDIVIDED HIGHWAY	362101009	\$ 5,042,847				
WEBB	CR	ON MINES ROAD AT CHUPADERA CREEK	AMBROSIA CREEK	FOR THE CONSTRUCTION OF THE REPLACEMENT OF AN EXISTING BRIDGE	092233044	\$ 1,000,000				
WEBB	CS	AT CHACON CREEK FROM HAYNES CTR	SH 359	FOR THE CONSTRUCTION OF A PEDESTRIAN TRAIL AT CHACON CREEK IN LAREDO PHASE 2 FOR THE CONSTRUCTION OF PEDESTRIAN TRAIL	092233142	\$ 1,134,936				
WEBB	FM 1472	SH 255	1.321 MI SOUTH OF SH 255	RESTORATION OF EXISTING HIGHWAY	215003022	\$ 367,000				
WEBB	FM 1472	1.321 MI SOUTH OF SH 255	0.226 MI N OF PANAMERICA-SOMBRETITO	RESTORATION OF EXISTING HIGHWAY	215004055	\$ 3,389,000				
WEBB	IH 35	9.9 MI SOUTH OF LA SALLE CO LINE	WEBB/LA SALLE CO LINE	RESTORATION OF EXISTING HIGHWAY	001803046	\$ 2,645,505				
WEBB	IH 35	RM 27	RM 28	RESTORATION OF EXISTING HIGHWAY	001804050	\$ 369,000				
WEBB	SH 359	4.883 MILES EAST OF SL 20	8.935 MILES EAST OF SL 20	RESURFACE OF EXISTING HIGHWAY	008601074	\$ 172,530				
WEBB	SH 359	8.935 MILES EAST OF SL 20	1.515 MILES WEST OF FM 2895	RESURFACE OF EXISTING HIGHWAY	008602024	\$ 567,225				
WEBB	SH 44	US 83	LA SALLE COUNTY LINE	RESTORATION OF EXISTING HIGHWAY	202201012	\$ 2,750,000				


























County	Highway	From	To	Description	CSJ	Estimated Construction Cost	Improves Safety	Improves Connectivity	Expands Economic Opportunity	Improves Pavement Quality
WEBB	SL 20	US 59	SH 359	WIDEN TO 6 LANES AND UPGRADE INTERSECTION AT SPUR 400 & CONSTRUCT A 4 LANE OVERPASS	008614046	\$ 25,000,000				
WEBB	US 83	SIERRA VISTA AVENUE	0.019 MI NORTH ESPEJO-MOLINA BLVD	RESTORATION OF EXISTING HIGHWAY	003801073	\$ 1,597,000				
WEBB	VA	DISTRICTWIDE	.	UPGRADE BRIDGE RAIL AND MBGF	092200057	\$ 1,400,000				
ZAVALA	FM 582	FM 1433	FM 395	RESURFACE OF EXISTING HIGHWAY	087805020	\$ 193,000				
ZAVALA	FM 65	SL 155/FM 582 INTERSECTION	DIMMIT COUNTY LINE	RESURFACE OF EXISTING HIGHWAY	065201036	\$ 207,000				
ZAVALA	US 57	MAVERICK COUNTY LINE	US 83	RESTORATION OF EXISTING HIGHWAY	027603041	\$ 5,250,000				
ZAVALA	US 83	0.32 MI N OF FM 1433	DIMMIT/ZAVALA COUNTY LINE	RESTORATION OF EXISTING HIGHWAY	003703081	\$ 1,444,170				

2014 Planned Projects - Laredo District




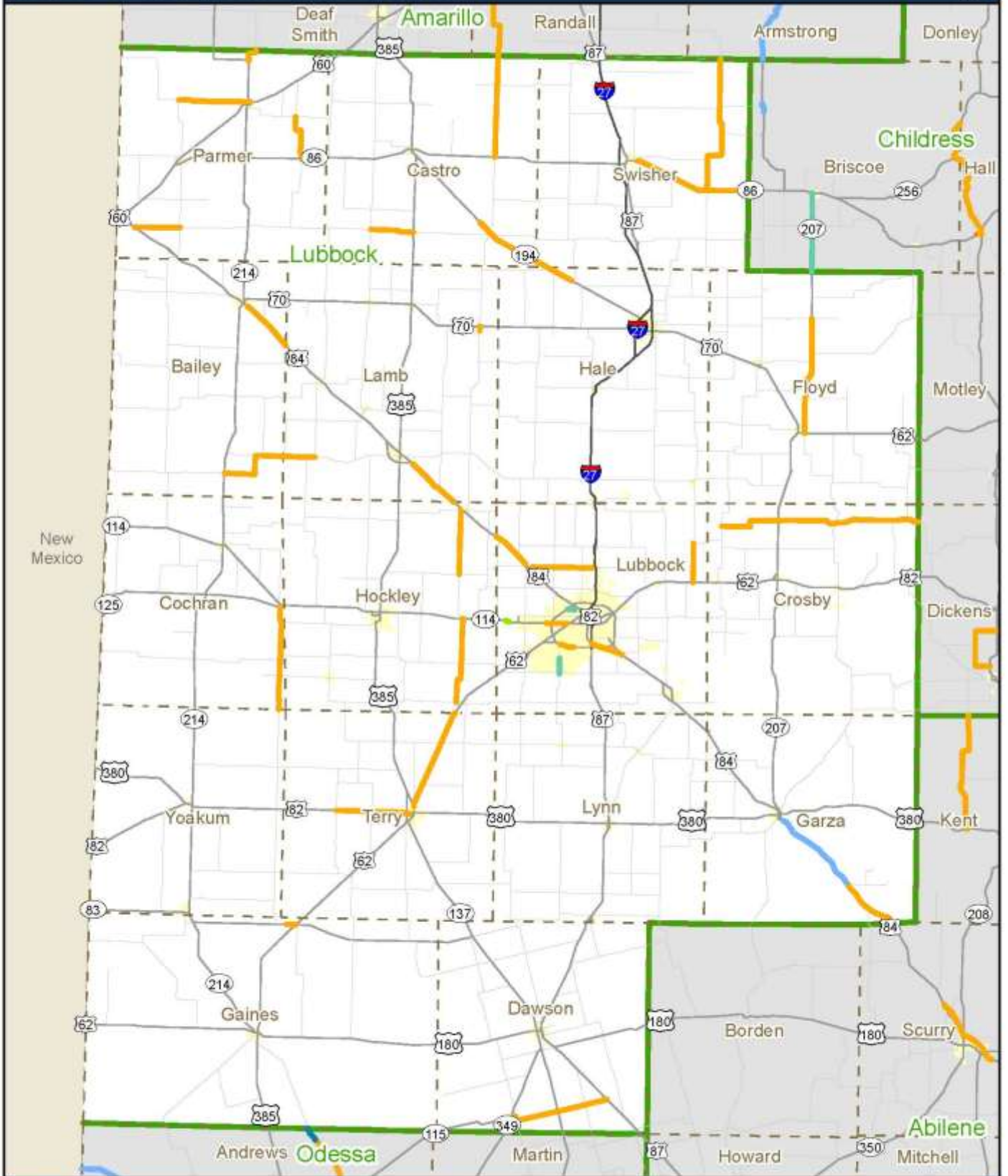
LUBBOCK DISTRICT

County	Highway	From	To	Description	CSJ	Estimated Construction Cost	Improves Safety	Improves Connectivity	Expands Economic Opportunity	Improves Pavement Quality
BAILEY	FM 54	SH 214	LAMB COUNTY LINE	SEAL COAT	056302010	\$ 340,971				
BAILEY	US 84	EAST MULESHOE CITY LIMITS	LAMB COUNTY LINE	REHABILITATION OF EXISTING ROAD	005203029	\$ 18,515,666				
CASTRO	FM 145	FM 1055	US 385	REHABILITATION OF EXISTING ROAD	241901010	\$ 1,929,458				
CASTRO	FM 168	RANDELL COUNTY LINE	SH 86	SEAL COAT	087405009	\$ 418,233				
CASTRO	SH 194	1 MILE WEST OF HART	SWISHER COUNTY LINE	SEAL COAT	043902019	\$ 484,955				
COCHRAN	FM 1780	SH 125	YOAKUM COUNTY LINE	SEAL COAT	096703018	\$ 533,487				
CROSBY	FM 193	FM 378	US 62	SEAL COAT	125401010	\$ 179,899				
CROSBY	FM 193	US 62	FM 651	SEAL COAT	125402009	\$ 196,299				
CROSBY	FM 193	FM 651	FM 28 S	SEAL COAT	125403006	\$ 186,887				
CROSBY	FM 193	FM 28 N	DICKENS CL	SEAL COAT	125404007	\$ 41,601				
CROSBY	FM 28	FM 28 S	FM 28 N	SEAL COAT	065102012	\$ 46,806				
DAWSON	FM 828	FM 829	US 87	SEAL COAT	063702011	\$ 433,855				
DAWSON	FM 828	SH 349	FM 829	SEAL COAT	063703005	\$ 22,099				
FLOYD	SH 207	FM 2286	FM 97 E	REHABILITATION OF EXISTING ROADWAY	045307013	\$ 2,772,000				
FLOYD	SH 207	FM 97 E	US 62	REHABILITATION OF EXISTING ROAD	045308017	\$ 2,973,587				
FLOYD	SH 207	.5 MI N OF US/70	US 62/70	REHABILITATION OF EXISTING ROADWAY	249701011	\$ 231,000				

County	Highway	From	To	Description	CSJ	Estimated Construction Cost	Improves Safety	Improves Connectivity	Expands Economic Opportunity	Improves Pavement Quality
GAINES	SH 83	WEST C/L OF SEAGRAVES	US 62/385	SEAL COAT	058302010	\$ 82,572				
GARZA	US 84	1000' S OF POST CITY LIMITS	1 MILE N OF FM 2458	INSTALL MEDIAN BARRIER	005305048	\$ 306,926				
GARZA	US 84	JUSTICEBURG	SCURRY COUNTY LINE	SEAL COAT	005306028	\$ 741,500				
HALE	SH 194	SWISHER CL	WEST CITY LIMITS EDMONSON	SEAL COAT	043904020	\$ 203,383				
HOCKLEY	FM 168	SH 114	FM 41	SEAL COATEAL COAT	163002010	\$ 418,521				
HOCKLEY	FM 168	FM 597 EAST	FM 1294	SEAL COAT	233401012	\$ 332,199				
LAMB	FM 168	US 70	9TH STREET IN OLTON	SEAL COAT	014510007	\$ 72,173				
LAMB	FM 54	BAILEY COUNTY LINE	FM 303 NORTH	SEAL COAT	056303013	\$ 138,578				
LAMB	US 84	EAST LITTLEFIELD CITY LIMITS	HOCKLEY COUNTY LINE	SEAL COAT	005205040	\$ 518,387				
LUBBOCK	CS	ERSKINE FROM NORTH TTU PARKWAY	NORTH INDIANA AVE	WIDEN NON-FREEWAY	090506086	\$ 750,000				
LUBBOCK	FM 1294	AVE L IN SHALLOWATER	IH 27	SEAL COAT	186601029	\$ 260,370				
LUBBOCK	FM 1730	1000 FEET SOUTH OF FM 1585	200 FEET NORTH OF 98TH STREET	WIDEN NON-FREEWAY	134402019	\$ 13,500,000				
LUBBOCK	FM 789	FM 1527	US 62	SEAL COAT	112604007	\$ 181,416				
LUBBOCK	LP 289	INDIANA AVE	SLIDE ROAD	SEAL COAT	078301094	\$ 199,496				
LUBBOCK	SH 114	QUAKER	MILWAUKEE	RESTORATION OF EXISTING ROAD	013005077	\$ 1,230,117				
LUBBOCK	SH 114	1.47 MI EAST OF FM 2378	2.08 MI EAST OF FM 2378	MISCELLANEOUS CONSTRUCTION	013005078	\$ 659,250				
LUBBOCK	US 84	HOCKLEY COUNTY LINE	NORTH SPUR 388 (SHALLOWATER)	SEAL COAT	005207064	\$ 394,806				

County	Highway	From	To	Description	CSJ	Estimated Construction Cost	Improves Safety	Improves Connectivity	Expands Economic Opportunity	Improves Pavement Quality
LUBBOCK	US 84	I 27	EAST CITY LIMITS OF LUBBOCK	SEAL COAT	005318039	\$ 393,509				
LUBBOCK	VA	VARIOUS LOCATIONS IN	THE LUBBOCK DISTRICT	MISCELLANEOUS CONSTRUCTION	090500065	\$ 2,300,000				
LUBBOCK	VA	VARIOUS LOCATIONS IN	THE LUBBOCK DISTRICT	MISCELLANEOUS CONSTRUCTION	090500071	\$ 500,000				
LUBBOCK	VA	VARIOUS LOCATIONS IN	THE LUBBOCK DISTRICT	REHABILITATION OF EXISTING ROAD	090500085	\$ 840,000				
PARMER	FM 1172	FM 2397	SH 86	REHABILITATION OF EXISTING ROAD	244401009	\$ 3,248,227				
PARMER	FM 145	US 84	FM 1731	SEAL COAT	075401008	\$ 224,730				
PARMER	FM 2013	FM 1731	US 60	SEAL COAT	163404009	\$ 239,206				
PARMER	FM 2298	DEAF SMITH COUNTY LINE	SH 214	SEAL COAT	046116004	\$ 72,724				
PARMER	US 60	SUMMITT AVE	WASHINGTON AVE IN FRIONA	REHABILITATION OF EXISTING ROAD	016803035	\$ 1,800,000				
SWISHER	FM 2301	ARMSTRONG C/L	FM 146	SEAL COAT	078903005	\$ 170,365				
SWISHER	FM 2301	FM 146	SH 86	SEAL COAT	078904005	\$ 341,719				
SWISHER	SH 194	CASTRO CL	HALE CL	SEAL COAT	043903014	\$ 97,652				
SWISHER	SH 86	EAST CITY LIMITS TULIA	BRISCOE CL	SEAL COAT	030301045	\$ 986,866				
TERRY	US 62	BROWNFIELD	MEADOW	SEAL COAT	022707041	\$ 777,201				
TERRY	US 62	MEADOW	HOCKLEY COUNTY LINE	SEAL COAT	038003022	\$ 259,067				
TERRY	US 82	FM 402	8TH ST. IN BROWNFIELD	SEAL COAT	029703027	\$ 373,659				
















































2014 Planned Projects - Lubbock District



LUFKIN DISTRICT

County	Highway	From	To	Description	CSJ	Estimated Construction Cost	Improves Safety	Improves Connectivity	Expands Economic Opportunity	Improves Pavement Quality
ANGELINA	FM 1194	FM 3150	LP 287	RESURFACE WITH SEAL COAT	296001009	\$ 19,316				
ANGELINA	FM 1271	LP 287	FM 1194	TEXTURIZE SHOULDERS (PROFILE PAVEMENT MARKERS)	140601033	\$ 139,603				
ANGELINA	FM 1818	DIBOLL CITY LIMITS	FM 58	TEXTURIZE SHOULDERS (PROFILE PAVEMENT MARKERS)	057602063	\$ 321,551				
ANGELINA	FM 1818	FM 58	US 69	RESURFACE WITH SEAL COAT	179401022	\$ 382,797				
ANGELINA	FM 2497	SH 94	US 59	RESURFACE WITH SEAL COAT	258901021	\$ 285,542				
ANGELINA	FM 3150	FM 706	FM 1194	RESURFACE WITH SEAL COAT	321902007	\$ 57,292				
ANGELINA	FM 324	LP 287	US 59	TEXTURIZE SHOULDERS (PROFILE PAVEMENT MARKERS)	017608021	\$ 151,561				
ANGELINA	FM 324	LP 287	US 59	RECONSTRUCT EXISTING PAVEMENT	017608022	\$ 1,466,000				
ANGELINA	FM 325	LP 287	END OF PAVEMENT	RESURFACE WITH SEAL COAT	031905017	\$ 71,526				
ANGELINA	FM 706	SH 103	SH 94	TEXTURIZE SHOULDERS (PROFILE PAVEMENT MARKERS)	108001014	\$ 205,454				
ANGELINA	FM 842	SH 103	8.150 MI N OF SH 103 (END OF PVMT)	TEXTURIZE SHOULDERS (PROFILE PAVEMENT MARKERS)	116501023	\$ 347,501				
ANGELINA	SH 103	LUFKIN CITY LIMITS	NACOGDOCHES COUNTY LINE	TEXTURIZE SHOULDERS (ROLLED IN OR MILLED IN)	033605059	\$ 78,628				
ANGELINA	SH 147	SAN AUGUSTINE COUNTY LINE	3.733 MI S OF FM 3123 (END OF 4 LN)	RESURFACE WITH SEAL COAT	039003034	\$ 206,162				
ANGELINA	SH 94	TRINITY COUNTY LINE	LUFKIN CITY LIMITS	TEXTURIZE SHOULDERS (ROLLED IN OR MILLED IN)	031904083	\$ 52,958				
ANGELINA	SP 278	CONN AVENUE	BU 59-G (TIMBERLAND DRIVE)	DRAINAGE IMPROVEMENTS	020013011	\$ 838,846				
ANGELINA	US 69	1.32 MI S OF FM 1669	SH 63	RESURFACE WITH MICROSURFACING	020002038	\$ 715,051				

County	Highway	From	To	Description	CSJ	Estimated Construction Cost	Improves Safety	Improves Connectivity	Expands Economic Opportunity	Improves Pavement Quality
ANGELINA	VA	AT VARIOUS LOCATIONS IN LUFKIN	DISTRICT	NACOGDOCHES, POLK , SABINE, SAN AUGUSTINE,SHELBY AND TRINITY COUNTIES	091100073	\$ 1,000,000				
HOUSTON	FM 1733	SH 21	SH 7	PROVIDE ADDITIONAL PAVED SURFACE WIDTH	167701015	\$ 3,745,167				
HOUSTON	FM 2110	SH 19	END OF PAVEMENT	RESURFACE WITH SEAL COAT	187503021	\$ 218,574				
HOUSTON	FM 2423	BU 287-V	FM 2022	PROVIDE ADDITIONAL PAVED SURFACE WIDTH	229901007	\$ 1,775,000				
HOUSTON	FM 2663	US 287	FM 2022	RESURFACE WITH SEAL COAT	266301007	\$ 116,788				
HOUSTON	FM 357	SH 7 IN KENNARD	TRINITY COUNTY LINE	RESURFACE WITH SEAL COAT	094001018	\$ 256,053				
HOUSTON	SH 19	CROCKETT CITY LIMITS	1.637 MI N OF FM 231	TEXTURIZE SHOULDERS (ROLLED IN OR MILLED IN)	010905038	\$ 40,327				
HOUSTON	SH 19	1.637 MI N OF FM 231	TRINITY COUNTY LINE	TEXTURIZE SHOULDERS (ROLLED IN OR MILLED), CENTERLINE TEXTURING	010906038	\$ 77,766				
HOUSTON	SH 7	CROCKETT CITY LIMITS	0.317 MI E OF FM 227	TEXTURIZE SHOULDERS (ROLLED IN OR MILLED IN), CENTERLINE TEXTURING	033601065	\$ 125,119				
HOUSTON	US 287	ANDERSON COUNTY LINE	3.992 MI S OF LP 531 (BU 287-V)	TEXTURIZE SHOULDERS (ROLLED IN OR MILLED IN)	010903032	\$ 76,484				
HOUSTON	US 287	GRAPELAND S CITY LIMITS	2.102 MI N OF FM 2663	RESURFACE WITH SEAL COAT	010903033	\$ 234,159				
HOUSTON	US 287	2.102 MI N OF FM 2663	LP 304	TEXTURIZE SHOULDERS (ROLLED IN OR MILLED IN)	010904027	\$ 48,274				
HOUSTON	US 287	2.102 MI N OF FM 2663	LP 304	RESURFACE WITH SEAL COAT	010904028	\$ 404,770				
HOUSTON	US 287	LP 304	TRINITY COUNTY LINE	IMPROVE GUARDRAIL TO DESIGN STANDARDS AND SAFETY TREAT FIXED OBJECTS	034001040	\$ 613,574				
NACOGDOCHES	BU 59-F	AT LP 224	.	RECONFIGURE INTERSECTION, IMPROVE TRAFFIC SIGNAL, ADD LEFT TURN LANE AND ADD RIGHT TURN LANE	017601098	\$ 4,003,000				
NACOGDOCHES	CR	CR 706 AT YSELETA CREEK	.	REPLACE BRIDGE AND APPROACHES	091108044	\$ 254,100				

County	Highway	From	To	Description	CSJ	Estimated Construction Cost	Improves Safety	Improves Connectivity	Expands Economic Opportunity	Improves Pavement Quality
NACOGDOCHES	FM 225	RUSK COUNTY LINE	SH 204 IN CUSHING	RECONSTRUCT AND WIDEN PAVEMENT	059404027	\$ 1,355,000				
NACOGDOCHES	FM 225	5.120 MI S OF SH 21	NACOGDOCHES CITY LIMITS	TEXTURIZE SHOULDERS (PROFILE PAVEMENT MARKERS)	181002022	\$ 502,862				
NACOGDOCHES	FM 225	5.120 MI S OF SH 21	NACOGDOCHES CITY LIMITS	CENTERLINE TEXTURING	181002023	\$ 53,091				
NACOGDOCHES	FM 225	LP 224	CONCRETE PAVEMENT	RESURFACE WITH SEAL COAT	181002024	\$ 25,267				
NACOGDOCHES	LP 224	SH 7	US 59 SOUTH	IMPROVE GUARDRAIL TO DESIGN STANDARDS AND SAFETY TREAT FIXED OBJECTS	256001072	\$ 203,826				
NACOGDOCHES	SH 21	FM 225 (S)	3.48 MI W OF MILL CREEK	RESURFACE WITH SEAL COAT	011806066	\$ 338,872				
NACOGDOCHES	SH 7	NACOGDOCHES CITY LIMITS	SAN AUGUSTINE COUNTY LINE	TEXTURIZE SHOULDERS (ROLLED IN OR MILLED IN), CENTERLINE TEXTURING	005901057	\$ 92,229				
NACOGDOCHES	SH 7	FM 2713	0.27 MI E OF TERRAPIN CREEK	RESURFACE WITH SEAL COAT	005901058	\$ 183,608				
NACOGDOCHES	SH 7	SH 21	LP 224 (INSIDE LP)	RESURFACE WITH SEAL COAT	005901059	\$ 65,742				
NACOGDOCHES	US 259	SH 204	US 59	TEXTURIZE SHOULDERS (ROLLED IN OR MILLED IN)	013806041	\$ 39,444				
NACOGDOCHES	US 259	SH 204	US 59	RESURFACE WITH SEAL COAT	013806042	\$ 429,228				
NACOGDOCHES	US 59	LP 224	1.439 MI S OF LP 224	INSTALL RAISED MEDIAN	017601094	\$ 5,160,000				
NACOGDOCHES	US 59	US 259	BU 59-F	IMPROVE GUARDRAIL TO DESIGN STANDARDS AND SAFETY TREAT FIXED OBJECTS	256001073	\$ 586,767				
NACOGDOCHES	US 59	US 259	0.18 MI S OF SH 7(W)-NB LANES ONLY	RESURFACE WITH MICROSURFACING	256001074	\$ 500,000				
POLK	FM 2457	INDIAN HILLS RD	US 190	TEXTURIZE SHOULDERS (ROLLED IN OR MILLED IN)	021313012	\$ 29,216				
POLK	FM 3277	FM 2457	FM 3126	TEXTURIZE SHOULDERS (PROFILE PAVEMENT MARKERS)	347101023	\$ 235,941				
POLK	FM 350	US 59	2.62 MI N OF FM 3152	RESURFACE WITH SEAL COAT	065402023	\$ 343,427				


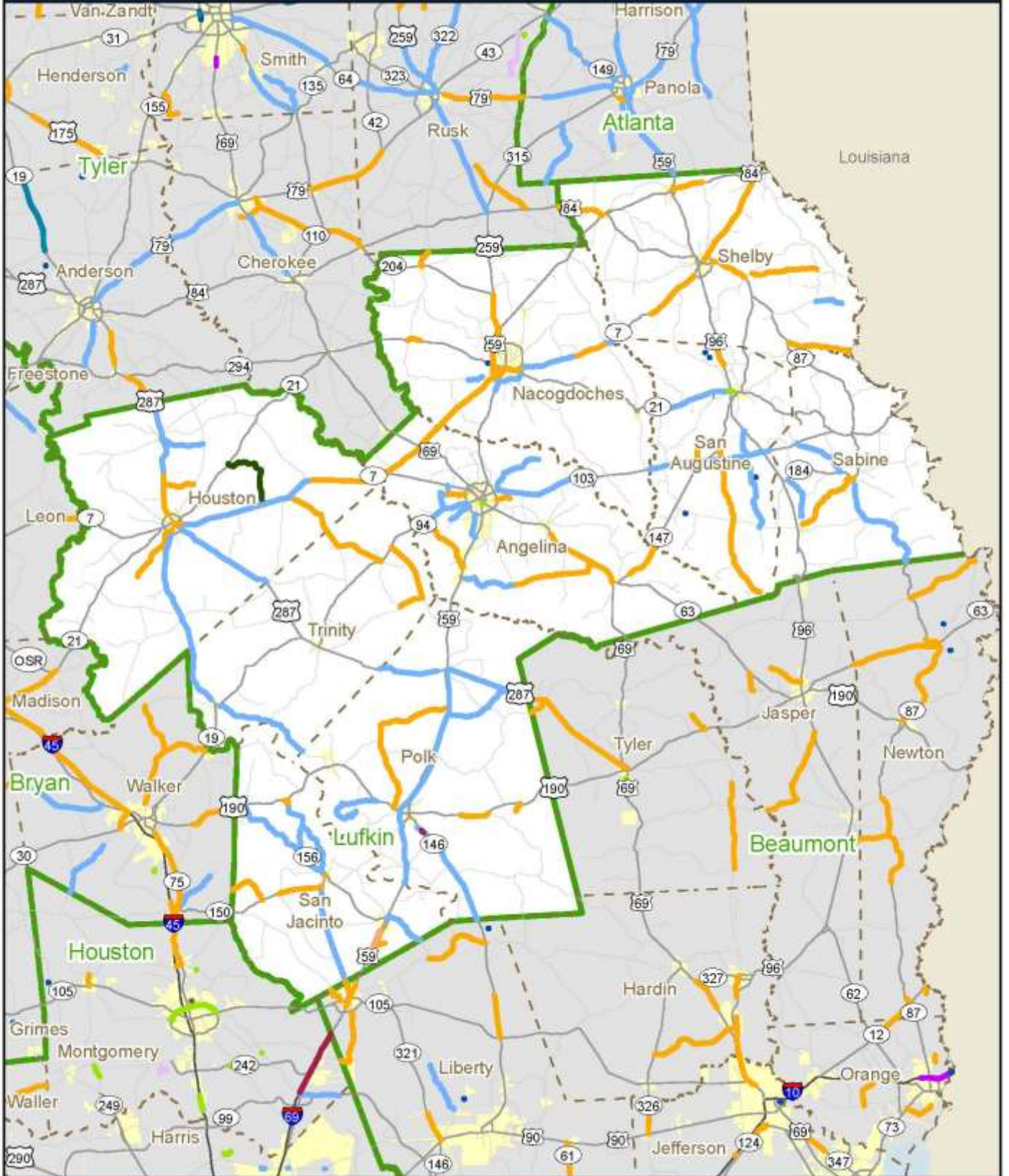
County	Highway	From	To	Description	CSJ	Estimated Construction Cost	Improves Safety	Improves Connectivity	Expands Economic Opportunity	Improves Pavement Quality
POLK	FM 350	2.62 MI N OF FM 3152	US 190	RESURFACE WITH SEAL COAT	092802019	\$ 401,477				
POLK	FM 356	TRINITY C/L	5.449 MI SE OF TRINITY C/L	TEXTURIZE SHOULDERS (PROFILE PAVEMENT MARKERS)	047511036	\$ 242,640				
POLK	FM 62	US 59	US 287	CENTERLINE TEXTURING	065401027	\$ 43,985				
POLK	PR 56	US 190	1.317 MI S	REHAB & WIDEN EXISTING PAVEMENT	021312009	\$ 1,145,000				
POLK	SH 146	LIVINGSTON CITY LIMITS	LIBERTY COUNTY LINE	CENTERLINE TEXTURING	038801043	\$ 93,665				
POLK	US 190	FM 2457 INTERSECTION	1500' IN ADVANCE EACH DIRECTION	INSTALL ADVANCE WARNING SIGNALS AND SIGNS	021303096	\$ 37,840				
POLK	US 190	END OF 4-LANE	0.25 MI W OF FM 1276	RESURFACE WITH SEAL COAT	021304045	\$ 121,810				
POLK	US 287	TRINITY COUNTY LINE	CORRIGAN CITY LIMITS	TEXTURIZE SHOULDERS (ROLLED IN OR MILLED IN)	034102045	\$ 49,069				
POLK	US 287	US 59	TYLER COUNTY LINE	IMPROVE GUARDRAIL TO DESIGN STANDARDS AND SAFETY TREAT FIXED OBJECTS	034103037	\$ 354,219				
POLK	US 59	0.46 MI S OF FM 942 (END OF 5-LANE)	MOSCOW OVERPASS	RESURFACE WITH SEAL COAT	017605172	\$ 192,947				
POLK	US 59	US 287	US 190	IMPROVE GUARDRAIL TO DESIGN STANDARDS	017605173	\$ 417,373				
POLK	US 59	BU 59-J (N)	US 190	RESURFACE WITH SEAL COAT (NB LANES ONLY)	017605174	\$ 74,323				
POLK	US 59	0.47 MI S OF MILTON CREEK	BU 59-J OVERPASS (SB LANES ONLY)	RESURFACE WITH MICROSURFACING	017605175	\$ 228,000				
POLK	US 59	US 190	SAN JACINTO COUNTY LINE	IMPROVE GUARDRAIL TO DESIGN STANDARDS	017701098	\$ 349,773				
POLK	US 59	JUST N OF KNIGHT STREET	0.5 MI SOUTH	REMOVE CROSSOVERS AND CONSTRUCT TURN-AROUNDS WITH ACCELERATION LANES	017701099	\$ 1,661,036				
SABINE	FM 1	SH 184	6.1 MI S OF SH 184	SAFETY TREAT FIXED OBJECTS	006411013	\$ 477,328				
SABINE	FM 1592	SH 103	SH 184	SAFETY TREAT FIXED OBJECTS	151001019	\$ 333,745				

County	Highway	From	To	Description	CSJ	Estimated Construction Cost	Improves Safety	Improves Connectivity	Expands Economic Opportunity	Improves Pavement Quality
SABINE	FM 83	FM 1	SH 87	RESURFACE WITH SEAL COAT	069401026	\$ 345,139				
SABINE	SH 87	HEMPHILL CITY LIMITS	NEWTON COUNTY LINE	CENTERLINE TEXTURING	030404043	\$ 96,554				
SAN AUGUSTINE	CR	CR 4320 AT CHIAMON BAYOU		REPLACE BRIDGE AND APPROACHES	091130021	\$ 304,100				
SAN AUGUSTINE	CR	CR 312 AT HARVEY CREEK		REPLACE BRIDGE AND APPROACHES	091130022	\$ 407,400				
SAN AUGUSTINE	CR	CR 201 AT BIG IRON ORE CREEK		REPLACE BRIDGE AND APPROACHES	091130028	\$ 441,100				
SAN AUGUSTINE	CR	CR 266 AT COULTER CREEK		REPLACE BRIDGE AND APPROACHES	091130029	\$ 411,900				
SAN AUGUSTINE	FM 1751	US 96	FM 83	SAFETY TREAT FIXED OBJECTS	168003025	\$ 497,672				
SAN AUGUSTINE	FM 1992	SH 147	SH 103	RESURFACE WITH SEAL COAT	281001012	\$ 139,539				
SAN AUGUSTINE	FM 705	SH 147	FM 83	RESURFACE WITH SEAL COAT	107901032	\$ 483,948				
SAN AUGUSTINE	FM 705	FM 83	2.5 MI S OF FM 83	RESURFACE WITH SEAL COAT	107901033	\$ 75,962				
SAN AUGUSTINE	FM 705	2.5 MI S OF FM 83	END OF PAVEMENT	RESURFACE WITH SEAL COAT	107902017	\$ 289,066				
SAN AUGUSTINE	SH 103	NACOGDOCHES COUNTY LINE	SABINE COUNTY LINE	TEXTURIZE SHOULDERS (ROLLED IN OR MILLED IN)	033607066	\$ 100,447				
SAN AUGUSTINE	SH 21	AT US 96		INTERSECTION IMPROVEMENTS INCLUDING INSTALLATION OF TRAFFIC SIGNAL	011810055	\$ 1,970,000				
SAN AUGUSTINE	SH 21	NACOGDOCHES COUNTY LINE	SAN AUGUSTINE CITY LIMITS	TEXTURIZE SHOULDERS (ROLLED IN OR MILLED IN)	011810056	\$ 80,513				
SAN AUGUSTINE	US 96	SHELBY COUNTY LINE	1200' N OF FM 1279	RESURFACE WITH SEAL COAT	080903037	\$ 122,655				
SAN JACINTO	FM 2025	SH 150	LIBERTY COUNTY LINE	TEXTURIZE SHOULDERS (ROLLED IN OR MILLED IN)	145902021	\$ 81,512				
SAN JACINTO	FM 223	LP 424	LIBERTY COUNTY LINE	TEXTURIZE SHOULDERS (PROFILE PAVEMENT MARKERS)	039505020	\$ 270,498				

County	Highway	From	To	Description	CSJ	Estimated Construction Cost	Improves Safety	Improves Connectivity	Expands Economic Opportunity	Improves Pavement Quality
SAN JACINTO	FM 224	SH 156 (N)	SH 156 (S)	TEXTURIZE SHOULDERS (PROFILE PAVEMENT MARKERS)	040302018	\$ 329,819				
SAN JACINTO	FM 2693	2.0 MI NE OF WALKER COUNTY LINE	SH 150	RESURFACE WITH SEAL COAT	075604011	\$ 118,683				
SAN JACINTO	FM 2693	WALKER COUNTY LINE	2.0 MI NE OF WALKER COUNTY LINE	RESURFACE WITH SEAL COAT	282902007	\$ 60,544				
SAN JACINTO	FM 2914	US 59	END OF PAVEMENT	RESURFACE WITH SEAL COAT	296201009	\$ 51,730				
SAN JACINTO	FM 3460	US 59	FM 2914	RESURFACE WITH SEAL COAT	343701006	\$ 69,881				
SAN JACINTO	FM 946	US 190	SH 156	SAFETY TREAT FIXED OBJECTS	093905019	\$ 195,141				
SAN JACINTO	SH 150	0.22 MI W OF FM 945 N	FM 2025	RESURFACE WITH SEAL COAT	039502037	\$ 334,040				
SAN JACINTO	SH 156	POINT BLANK CITY LIMITS	COLDSPRINGS CITY LIMITS	TEXTURIZE SHOULDERS (ROLLED IN OR MILLED IN)	040301043	\$ 71,783				
SAN JACINTO	SH 156	US 190	SH 150	RESURFACE WITH SEAL COAT	040301044	\$ 435,227				
SAN JACINTO	US 59	JUST S OF UPRR IN SHEPHERD	JUST N OF FM 2914	ADD SB FRONTAGE RD & RECONSTRUCT MAIN LANES	017702089	\$ 8,586,339				
SHELBY	FM 2261	SH 87	3.5 MI E OF SH 87	RESURFACE WITH SEAL COAT	140903018	\$ 114,284				
SHELBY	FM 2261	3.483 MI E OF SH 87	0.155 MI E OF CR 2844 (END OF PVMT)	IMPROVE GUARDRAIL TO DESIGN STANDARDS AND SAFETY TREAT FIXED OBJECTS	326801009	\$ 365,572				
SHELBY	FM 2261	3.5 MI E OF SH 87	END OF PAVEMENT	RESURFACE WITH SEAL COAT	326801010	\$ 181,290				
SHELBY	FM 2694	FM 417	FM 139	RESURFACE WITH SEAL COAT	270001019	\$ 283,039				
SHELBY	FM 3184	FM 139	CR 126 (END OF PAVEMENT)	SAFETY TREAT FIXED OBJECTS	353501007	\$ 89,206				
SHELBY	SH 7	MOUNT HERMON	US 96	RESURFACE WITH PFC OVERLAY	005904044	\$ 2,360,000				
SHELBY	SH 7	SPRR UNDERPASS IN CENTER	US 84	RESURFACE WITH SEAL COAT	005905043	\$ 454,385				

County	Highway	From	To	Description	CSJ	Estimated Construction Cost	Improves Safety	Improves Connectivity	Expands Economic Opportunity	Improves Pavement Quality
SHELBY	SH 87	LP 500	FM 417 E	RESURFACE WITH SEAL COAT	006401066	\$ 327,754				
SHELBY	US 84	RUSK COUNTY LINE	US 59 IN TIMPSON	RECONSTRUCT PAVEMENT	012307018	\$ 5,406,000				
SHELBY	US 84	US 59 IN TENAHA	FM 699	RESURFACE WITH SEAL COAT	017502086	\$ 212,953				
TRINITY	CR	PORT BLVD AT MILL CREEK		REPLACE BRIDGE AND APPROACHES	091140028	\$ 512,900				
TRINITY	FM 2262	FM 2501	SH 94	RESURFACE WITH SEAL COAT	238701016	\$ 77,832				
TRINITY	FM 2262	FM 357	FM 2501	RESURFACE WITH SEAL COAT	238702007	\$ 141,690				
TRINITY	FM 356	TRINITY CITY LIMITS	POLK COUNTY LINE	TEXTURIZE SHOULDERS (PROFILE PAVEMENT MARKERS)	047509039	\$ 590,252				
TRINITY	FM 357	FM 233	SH 94	RESURFACE WITH SEAL COAT	093104030	\$ 221,441				
TRINITY	FM 357	HOUSTON COUNTY LINE	FM 233	RESURFACE WITH SEAL COAT	094002016	\$ 89,420				
TRINITY	FM 357	FM 2262	FM 2262	RESURFACE WITH SEAL COAT	211702013	\$ 83,009				
TRINITY	SH 19	HOUSTON COUNTY LINE	TRINITY CITY LIMITS	TEXTURIZE SHOULDERS (ROLLED IN OR MILLED IN), CENTERLINE TEXTURING	010907049	\$ 71,351				

2014 Planned Projects - Lufkin District















ODESSA DISTRICT

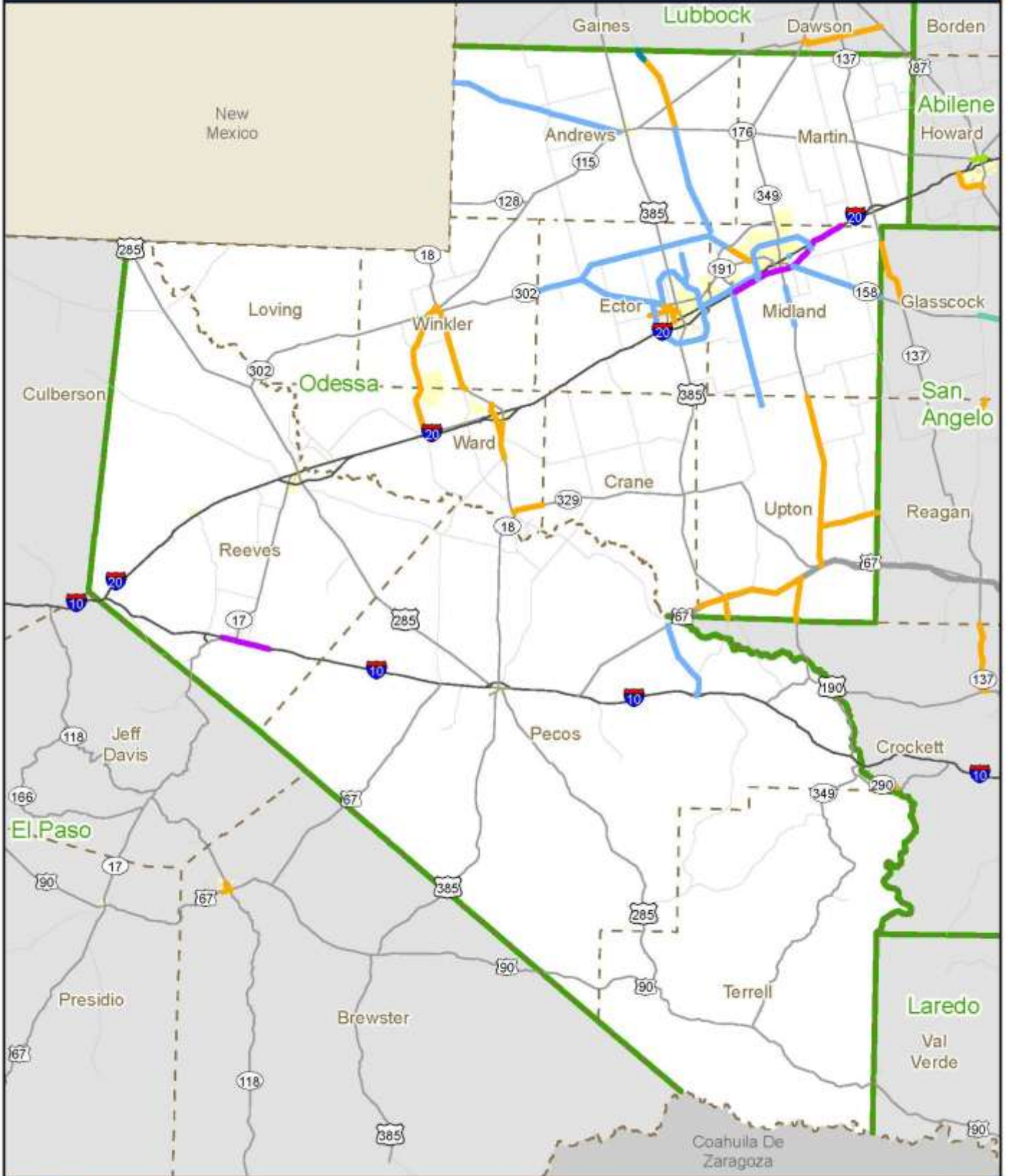
County	Highway	From	To	Description	CSJ	Estimated Construction Cost	Improves Safety	Improves Connectivity	Expands Economic Opportunity	Improves Pavement Quality
ANDREWS	FM 1788	1.9 MI SOUTH OF GAINES COUNTY LINE	SH 176	SEAL COAT	171804013	\$ 475,417				
ANDREWS	FM 1788	CR 7100 (MOLLEY RD)	SH 176	TEXTURIZE SHOULDERS, CENTERLINE TEXTURING	171804014	\$ 205,216				
ANDREWS	FM 1788	1.9 MILES S OF GAINES COUNTY LINE	GAINES COUNTY LINE	TEXTURIZE SHOULDERS	171804015	\$ 30,027				
ANDREWS	FM 1788	SH 176	ECTOR COUNTY LINE	TEXTURIZE SHOULDERS, CENTERLINE TEXTURING	171805016	\$ 230,222				
ANDREWS	SH 176	NEW MEXICO STATE LINE	SH 115	TEXTURIZE SHOULDERS, CENTERLINE TEXTURING	054805047	\$ 415,000				
CRANE	RL SO	UPTON COUNTY LINE RRMP 843.6	PECOS COUNTY LINE RRMP 847.3	REHABILITATION OF SOUTH ORIENT RR TO 25 MPH TRACK SPEEDS	710605001	\$ 15,000				
ECTOR	BI 20-E	E SL 338 (ECTOR COUNTY)	MIDLAND COUNTY LINE	TEXTURIZE SHOULDERS	000501105	\$ 28,039				
ECTOR	FM 1788	ANDREWS COUNTY LINE	MIDLAND COUNTY LINE	TEXTURIZE SHOULDERS, CENTERLINE TEXTURING	171806011	\$ 20,067				
ECTOR	FM 1882	SPUR 450	BI 20-E	SEAL COAT	200503007	\$ 242,437				
ECTOR	FM 1936	SH 302	IH 20 NFR	TEXTURIZE SHOULDERS	182201027	\$ 18,750				
ECTOR	FM 2020	REDONDO AVE	CONOVER AVE	SEAL COAT	187001031	\$ 424,456				
ECTOR	FM 554	COTTONWOOD ROAD	SL 338	INSTALL WARNING'GUIDE SIGNS	306401007	\$ 4,749				
ECTOR	LP 338	AT YUKON ROAD (IN ODESSA)	.	INSTALL TRAFFIC SIGNAL	222401011	\$ 294,175				
ECTOR	LP 338	US 385 (SOUTH)	US 385 (SOUTH)	TEXTURIZE SHOULDERS	222401012	\$ 450,000				
ECTOR	LP 338	YUKON ROAD	0.5 MI W OF US 385	WIDEN TO 4-LANE DIVIDED	222401085	\$ 7,610,000				
ECTOR	LP 338	0.3 MILES NORTH OF YUKON ROAD	SH 191	SEAL COAT	222401086	\$ 326,578				

County	Highway	From	To	Description	CSJ	Estimated Construction Cost	Improves Safety	Improves Connectivity	Expands Economic Opportunity	Improves Pavement Quality
ECTOR	SH 158	US 385	MIDLAND COUNTY LINE	CENTERLINE TEXTURING	046301022	\$ 20,796				
ECTOR	SH 158	SH 302	US 385	CENTERLINE TEXTURING	046307044	\$ 37,361				
ECTOR	SH 302	WINKLER COUNTY LINE	SH 158	TEXTURIZE SHOULDERS	046307045	\$ 160,856				
ECTOR	SH 302	SH 158	SP 450	SHOULDER TEXTURING	057201063	\$ 314,144				
ECTOR	SP 450	LOOP 338 (WEST)	US 385	SEAL COAT	057201062	\$ 301,871				
ECTOR	VA	IH 20 FRONTAGE RDS @ LP 250	.	TRAFFIC SIGNALS (PLACEHOLDER CSJ)	090600147	\$ 600,000				
MIDLAND	BI 20-E	AT CR 1290 (COORS ROAD)	.	IMPROVE TRAFFIC SIGNAL	000502104	\$ 8,350				
MIDLAND	BI 20-E	ECTOR COUNTY LINE	SH 158/SL250	TEXTURIZE SHOULDERS	000502105	\$ 194,357				
MIDLAND	BI 20-E	FAIRGROUNDS ROAD	EAST IH 20 INTERCHANGE	TEXTURIZE SHOULDERS	000503062	\$ 152,604				
MIDLAND	FM 1788	IH 20 SOUTH FRONTAGE ROAD	UPTON COUNTY LINE	TEXTURIZE SHOULDERS, CENTERLINE TEXTURING	171801031	\$ 120,000				
MIDLAND	FM 1788	ECTOR COUNTY LINE	SH 191	TEXTURIZE SHOULDERS, CENTERLINE TEXTURING	171807038	\$ 64,495				
MIDLAND	IH 20	6.1 MI WEST OF MARTIN C/L	0.4 MILES EAST OF SH 349	RECONSTRUCT DRIVING LANES	000515082	\$ 8,859,899				
MIDLAND	LP 250	SH 191	0.31 MILES SOUTH OF IH 20	INSTALL WARNING/GUIDE SIGNS, TEXTURIZE SHOULDERS (ROLLED IN OF MILLED IN)	118802086	\$ 57,629				
MIDLAND	SH 158	1 MI NORTH OF COUNTRY RD 60	WEST OF LOOP 250	SEAL COAT	046302067	\$ 580,482				
MIDLAND	SH 158	ECTOR COUNTY LINE	FM 1788	CENTERLINE TEXTURING	046302069	\$ 1,843				
MIDLAND	SH 158	4 MILES SE OF IH 20	GLASSCOCK COUNTY LINE	TEXTURIZE SHOULDERS, CENTERLINE TEXTURING	046303046	\$ 260,000				
MIDLAND	SH 158	SH 158/SL250(NORTH)	IH 20 NFR	INSTALL WARNING/GUIDE SIGNS, TEXTURIZE SHOULDERS(ROLLED IN OR MILLED IN)	118802085	\$ 15,909				

County	Highway	From	To	Description	CSJ	Estimated Construction Cost	Improves Safety	Improves Connectivity	Expands Economic Opportunity	Improves Pavement Quality
MIDLAND	SH 349	3 MI SOUTH OF IH 20	10 MILES SOUTH OF IH 20	TEXTURIZE SHOULDERS, CENTERLINE TEXTURING	038009083	\$ 150,000				
PECOS	FM 11	US 67	IH 10	TEXTURIZE SHOULDERS, CENTERLINE TEXTURING	062904011	\$ 175,000				
PECOS	RL SO	CROCKETT COUNTY LINE RRMP 847.4	DOT CROSSING 18 984 T RRMP 882.84	REHABILITATION OF SOUTH ORIENT RR TO 25 MPH TRACK SPEEDS	710603001	\$ 15,000				
PECOS	SH 349	1 MI N OF TERRELL COUNTY LINE	TERRELL COUNTY LINE	INSTALL WARNING/GUIDE SIGNS	055604010	\$ 7,005				
REEVES	IH 10	SH 17	8.4 MILES EAST OF SH 17	UPGRADE TO STANDARDS FREEWAY	044105045	\$ 7,200,000				
UPTON	FM 1788	MIDLAND COUNTY LINE	END OF STATE MAINTENANCE	TEXTURIZE SHOULDERS, CENTERLINE TEXTURING	171802010	\$ 10,000				
UPTON	FM 1901	2.4 MI NORHT OF CROCKETT CNTY LINE	CROCKETT COUNTY LINE	SEAL COAT	181701010	\$ 126,655				
UPTON	RL SO	REAGAN COUNTY LINE RRMP 810.4	CRANE COUNTY LINE RRMP 843.6	REHABILITATION OF SOUTH ORIENT RR TO 25 MPH TRACK SPEEDS	710606001	\$ 15,000				
UPTON	RM 1555	SH 349	REAGAN COUNTY LINE	SEAL COAT	148601010	\$ 473,962				
UPTON	SH 349	MIDLAND COUNTY LINE	6.56 MI SOUTH OF FM 2401	SEAL COAT	038011022	\$ 549,780				
UPTON	SH 349	6.56 MI SOUTH OF FM 2401	US 67	SEAL COAT	038012019	\$ 593,228				
UPTON	SH 349	US 67	CROCKETT COUNTY LINE	SEAL COAT	055601016	\$ 281,640				
UPTON	US 67	US 385	CRANE COUNTY LINE	SEAL COAT	007605028	\$ 102,349				
UPTON	US 67	0.2 MI WEST OF WEST SH 349	US 385	SEAL COAT	007606034	\$ 559,457				
WARD	LP 464	SH 18 NORTH	SH 18 SOUTH	SEAL COAT	029207016	\$ 232,796				
WARD	SH 115	WINKLER COUNTY LINE	SPUR 57	SEAL COAT	035402024	\$ 324,123				
WARD	SH 18	0.5 M SOUTH OF IH 20	0.2 MI SOUTH OF FM 1776	SEAL COAT	029204060	\$ 567,894				

County	Highway	From	To	Description	CSJ	Estimated Construction Cost	Improves Safety	Improves Connectivity	Expands Economic Opportunity	Improves Pavement Quality
WARD	SH 329	SH 18	CRANE COUNTY LINE	SEAL COAT	060001012	\$ 199,571				
WINKLER	SH 115	SH 18 NORTH	WARD COUNTY LINE	SEAL COAT	035401043	\$ 668,595				
WINKLER	SH 18	VAN STREET IN KERMIT	WARD COUNTY LINE	SEAL COAT	029202038	\$ 955,287				

2014 Planned Projects - Odessa District






































































































PARIS DISTRICT

County	Highway	From	To	Description	CSJ	Estimated Construction Cost	Improves Safety	Improves Connectivity	Expands Economic Opportunity	Improves Pavement Quality
DELTA	CR	CR 215-3	AT LAKE CREEK	REPLACE BRIDGE AND APPROACHES	090131128	\$ 270,000				
DELTA	FM 128	FM 64	FM 1533	SEAL COAT	073501016	\$ 210,000				
DELTA	FM 1530	FM 1533	FM 64	SEAL COAT	146501013	\$ 90,000				
DELTA	SH 24	FM 904	FM 64	UPGRADING OF EXISTING 2-LANE TO A 4-LANE DIVIDED HIGHWAY	013603044	\$ 33,860,498				
DELTA	SH 24	AT BARNETT CREEK	.	REPLACE BRIDGE AND APPROACHES	013603055	\$ 641,983				
FANNIN	CR	CR 237-2	AT POT CREEK	REPLACE BRIDGE AND APPROACHES	090132043	\$ 281,540				
FANNIN	CR	CR 239-5	AT N SULPHUR RIVER TRIB	REPLACE BRIDGE AND APPROACHES	090132044	\$ 170,000				
FANNIN	CR	CR 237-01 (FCR 3330)	AT N. SULPHUR RIVER TRIB	REPLACE BRIDGE AND APPROACHES	090132047	\$ 321,760				
FANNIN	CR	CR 566-1 (FCR 5100)	AT BAKER CREEK	REPLACE BRIDGE AND APPROACHES	090132054	\$ 130,000				
FANNIN	CR	CR 252-1	AT HONEY GROVE CREEK	REPLACE BRIDGE AND APPROACHES	090132067	\$ 175,000				
FANNIN	CR	CR 442-1	AT COFFEE MILL CREEK	REPLACE BRIDGE AND APPROACHES	090132069	\$ 160,000				
FANNIN	CR	CR 491-1	AT SANDERS CREEK	REPLACE BRIDGE AND APPROACHES	090132072	\$ 140,000				
FANNIN	CR	CR 390-01 (FCR 2100)	AT BLACK BRANCH	BRIDGE REPLACEMENT	090132078	\$ 140,000				
FANNIN	SH 56	LP 205	US 82	SEAL COAT	004506051	\$ 535,200				
FRANKLIN	CR	CR NW 1019 @ BIG CREEK	.	REPLACE BRIDGE AND APPROACHES	090121020	\$ 173,420				
FRANKLIN	IH 30	HOPKINS COUNTY LINE (WB FR ONLY)	TITUS COUNTY LINE (WB FR ONLY)	SEAL COAT	061002049	\$ 318,000				

County	Highway	From	To	Description	CSJ	Estimated Construction Cost	Improves Safety	Improves Connectivity	Expands Economic Opportunity	Improves Pavement Quality
FRANKLIN	IH 30	HOPKINS COUNTY LINE (EB FR ONLY)	TITUS COUNTY LINE (EB FR ONLY)	SEAL COAT	061002050	\$ 147,000				
FRANKLIN	IH 30	HOPKINS COUNTY LINE	TITUS COUNTY LINE	HEAVY OVERLAY	061002054	\$ 2,000,000				
FRANKLIN	SH 37	US 67	0.2 MILES SOUTH OF FM 21	SEAL COAT	019001032	\$ 173,147				
FRANKLIN	US 67	SH 37	HOPKINS COUNTY LINE	SEAL COAT	001004020	\$ 129,000				
FRANKLIN	US 67	TITUS COUNTY LINE	0.62 MI EAST OF SPUR 423	WIDEN ROADWAY	001005022	\$ 2,082,914				
GRAYSON	CR	CARPENTERS BLUFF @ RED RIVER	.	BRIDGE REPLACEMENT	090119171	\$ 1,000,000				
GRAYSON	SH 160	SH 11	COLLIN COUNTY LINE	SEAL COAT	041002031	\$ 219,000				
GRAYSON	SH 289	SH 56	COLLIN COUNTY LINE	SEAL COAT	009101045	\$ 474,000				
GRAYSON	US 69	US 75	MARTIN L KING ST	SEAL COAT	004701061	\$ 177,720				
GRAYSON	US 75	@ LOY LAKE ROAD (SHERMAN)	.	WIDEN EXISTING BRIDGE OVERPASS	004718068	\$ 5,549,582				
GRAYSON	US 82	2.87 MI EAST OF FM 901	FM 1417W	OVERLAY	004518028	\$ 3,400,000				
HOPKINS	CR	CR 431-1	AT BIG CREEK	REPLACE BRIDGE AND APPROACHES	090128053	\$ 125,000				
HOPKINS	CR	CR 512-1	AT NORTH CANEY CREEK	REPLACE BRIDGE AND APPROACHES	090128060	\$ 125,000				
HOPKINS	CR	CR 538-1	AT BLACKS CREEK	REPLACE BRIDGE AND APPROACHES	090128063	\$ 125,000				
HOPKINS	CR	AT VADEN CREEK	CR 489-1	REPLACE BRIDGE AND APPROACHES	090128078	\$ 125,000				
HOPKINS	FM 1537	SH 19	FM 69	SEAL COAT	147602009	\$ 175,410				
HOPKINS	FM 1567	FM 2297	SH 154	SEAL COAT	064104016	\$ 169,500				

County	Highway	From	To	Description	CSJ	Estimated Construction Cost	Improves Safety	Improves Connectivity	Expands Economic Opportunity	Improves Pavement Quality
HOPKINS	FM 1567	SH 154	FM 2560	SEAL COAT	064105017	\$ 77,550				
HOPKINS	FM 275	IH 30	FM 1567	SEAL COAT	072501040	\$ 234,000				
HOPKINS	FM 3105	FM 269	FM 3019	SEAL COAT	314403008	\$ 117,000				
HOPKINS	FM 3236	FM 71	FM 1537	SEAL COAT	345201009	\$ 210,630				
HOPKINS	FM 69	1.559 MI S OF FM 1537	3.830 MI N OF FM 1537	REHAB EXIST ROAD	076601027	\$ 2,100,000				
HOPKINS	IH 30	SH 19	SL 301	SEAL COAT	001002088	\$ 315,800				
HOPKINS	IH 30	SH 19	SL 301	SEAL COAT	001002095	\$ 315,800				
HOPKINS	IH 30	1.85 MI EAST OF FM 269 (NFR)	0.53 MI EAST OF FM 900	SEAL COAT	061001041	\$ 90,000				
HOPKINS	IH 30	2.20 MI EAST OF FM 269 (SFR)	0.53 MI EAST OF FM 900	SEAL COAT	061001042	\$ 78,000				
HOPKINS	SH 11	0.419 MI SE OF COUNTY LINE	COUNTY ROAD 4737	WIDEN ROADWAY	008302048	\$ 4,733,622				
HOPKINS	SH 11	SH 154	.627 MI E OF FM 69 S	SEAL COAT	008303052	\$ 289,866				
HOPKINS	SH 11	0.627 MI E OF FM 69_S	1.1 MI E OF FM 269 N	SEAL COAT	008304029	\$ 181,320				
HOPKINS	SL 301	SH 19	IH 30	SEAL COAT	040003012	\$ 78,000				
HOPKINS	US 67	FRANKLIN COUNTY LINE	IH 30	SEAL COAT	001003014	\$ 225,180				
HUNT	CR	INDIAN TRAIL RD IN HAWK COVE	@ HAWK COVE TRIBUTARY	REPLACE BRIDGE AND APPROACHES	090122097	\$ 140,000				
HUNT	FM 1564	FM 36	SH 34	SEAL COAT	314501007	\$ 140,520				
HUNT	FM 1567	US 69	HOPKINS COUNTY LINE	SEAL COAT	064102010	\$ 196,000				

County	Highway	From	To	Description	CSJ	Estimated Construction Cost	Improves Safety	Improves Connectivity	Expands Economic Opportunity	Improves Pavement Quality
HUNT	FM 1568	FM 3218	SH 499	REHABILITATION OF EXISTING ROAD	149701012	\$ 2,573,418				
HUNT	FM 2101	FM 2947	SH 34	WIDEN ROADWAY	203501019	\$ 2,260,388				
HUNT	FM 36	FM 1562	FM 2194	SEAL COAT	064201019	\$ 210,000				
HUNT	FM 36	IH 30 SFR	SH 276	SEAL COAT	064203021	\$ 268,440				
HUNT	US 69	0.51 MI N OF FM 1562	0.04 MI N OF FM 272	REHABILITATION OF EXISTING ROADWAY	020205041	\$ 2,628,487				
HUNT	US 69	FM 1567	RAINS C/L	SEAL COAT	020302042	\$ 45,000				
LAMAR	CR	AT CANE CREEK	CR 510-1	REPLACE BRIDGE AND APPROACHES	090129065	\$ 179,400				
LAMAR	CS	CR E055-1	AT CANE CREEK	REPLACE BRIDGE AND APPROACHES	090129056	\$ 245,000				
LAMAR	FM 1497	AT CANEY CREEK	.	REPLACE BRIDGE AND APPROACHES	068803023	\$ 228,000				
LAMAR	FM 1497	AT EAST CANEY CREEK	.	REPLACE BRIDGE AND APPROACHES	068803024	\$ 301,702				
LAMAR	FM 1497	FM 1184	S END OF FM 1498	SEAL COAT	068803025	\$ 327,570				
LAMAR	FM 1497	S END OF FM 1498	FM 196	SEAL COAT	132001022	\$ 131,670				
LAMAR	FM 1498	@ HICKORY CREEK	.	REPL BR & APPR	132001017	\$ 402,270				
LAMAR	FM 196	FM 1501	1.0 MILE NORTH OF FM 1503	REHABILITATION OF EXISTING ROAD	068001014	\$ 1,300,000				
LAMAR	FM 196	FM 195	US 82	SEAL COAT	068007010	\$ 182,010				
LAMAR	FM 197	@ PARSON CREEK	.	REPLACE BRIDGE AND APPROACHES	076901025	\$ 218,000				
LAMAR	FM 2352	FM 79	FM 38	SEAL COAT	219401011	\$ 234,000				

County	Highway	From	To	Description	CSJ	Estimated Construction Cost	Improves Safety	Improves Connectivity	Expands Economic Opportunity	Improves Pavement Quality
LAMAR	FM 38	LCR 34150	FM 2820	REHAB EXIST ROAD	043501063	\$ 2,916,000				
LAMAR	FM 38	FM 137	DELTA COUNTY LINE	SEAL COAT	074902019	\$ 158,580				
LAMAR	FM 79	FANNIN COUNTY LINE	FM 1500	SEAL COAT	068802054	\$ 485,100				
LAMAR	FM 905	SL 286	FM 3426	SEAL COAT	073003026	\$ 232,680				
LAMAR	US 82	FANNIN COUNTY LINE	FM 1510	SUPER 2	004508036	\$ 9,325,052				
LAMAR	VA	VARIOUS LOCATIONS IN PARIS DISTRICT	.	CONSTRUCT CURB RAMPS AT VARIOUS LOCATION IN FRANKLIN, HOPKINS, HUNT, FANNIN AND GRAYSON COUNTIES	090100052	\$ 1,500,000				
RAINS	FM 514	FM 275	SH 19	REHAB EXIST ROAD	072502016	\$ 1,400,000				
RAINS	FM 515	FM 2946	WOOD COUNTY LINE	SEAL COAT	077101016	\$ 61,200				
RAINS	FM 515	FM 2795	FM 2946	SEAL COAT	323801008	\$ 91,800				
RAINS	US 69	FM 3299	SH 19	WIDEN TO A 4-LANE W/CTWLTL	020303044	\$ 1,700,000				
RAINS	US 69	SH 19	FM 515	WIDEN TO 4-LANE W/CTWLTL	020304035	\$ 900,000				
RED RIVER	CS	ON PECAN STREET IN CLARKSVILLE	@ DELAWARE CREEK	REPLACE BRIDGE AND APPROACHES	090127029	\$ 435,000				
RED RIVER	FM 410	3.2 MILES N OF US 82	FM 195	REHAB EXIST ROAD	077201027	\$ 3,274,499				
RED RIVER	FM 909	3RD ST	0.80 MI N OF BU 271 D	SEAL COAT	018903033	\$ 291,000				
RED RIVER	FM 911	AT PETERS CREEK	.	REPLACE BRIDGE AND APPROACHES	072203012	\$ 279,045				

PHARR DISTRICT




































County	Highway	From	To	Description	CSJ	Estimated Construction Cost	Improves Safety	Improves Connectivity	Expands Economic Opportunity	Improves Pavement Quality
BROOKS	CR	CR 113	OVER LOS OLMOS CREEK	REPLACE BRIDGE & RECONST APPROACHES	092122003	\$ 500,000				
CAMERON	BU 77-W	CAMERON/WILLACY COUNTY LINE	US 77 SB FRONTAGE	SEAL COAT	032711001	\$ 40,670				
CAMERON	BU 77-X	US 77 SB FRONTAGE	SH 107	SEAL COAT	032708087	\$ 65,617				
CAMERON	CS	S. PARALLEL CORRIDOR, FM 1479	FM 509 (NEW LOCATION)	CONSTRUCT 2 LANE RURAL	092106241	\$ 4,470,570				
CAMERON	CS	CATEGORY 9 PLACEHOLDER		CATEGORY 9 PLACEHOLDER (BMPO)	092106264	\$ 400,000				
CAMERON	FM 106	FM 1847 ON GEN BRANT RD, E & S	FM 510	RECONSTRUCT COUNTY ROAD - 2 LANE W/ SHLDRS	224301009	\$ 13,500,000				
CAMERON	FM 1419	MONSEES RD.	SH 4	CENTERLINE TEXTURING	142601044	\$ 118,850				
CAMERON	FM 1420	WILLACY/CAMERON CL	FM 508	SEAL COAT	142502015	\$ 356,593				
CAMERON	FM 1575	FM 510	SH 100	SEAL COAT	150501014	\$ 146,644				
CAMERON	FM 1847	0.197 MI SOUTH OF SH 550	FM 3248	SEAL COAT	180101047	\$ 115,239				
CAMERON	FM 1847	0.035 MI SOUTH OF FM 106	FM 510	SEAL COAT	180102015	\$ 156,331				
CAMERON	FM 2480	FM 3069	FM 510	REHABILITATE AND RESTORE PAVEMENT	236601009	\$ 3,290,001				
CAMERON	FM 2893	FM 803	FM 1847	SEAL COAT	296501009	\$ 106,346				
CAMERON	FM 2925	FM 1847	TAUBERT RD.	CENTERLINE TEXTURING	063003023	\$ 120,847				
CAMERON	FM 2925	0.10 MI W OF FM 1847	END OF STATE MAINTENANCE	SEAL COAT	063004007	\$ 186,672				
CAMERON	FM 3462	SH 345	0.12 MI E OF FM 510	SEAL COAT	347701004	\$ 100,176				

County	Highway	From	To	Description	CSJ	Estimated Construction Cost	Improves Safety	Improves Connectivity	Expands Economic Opportunity	Improves Pavement Quality
CAMERON	FM 508	US 77 NB FRONTAGE	FM 106	SEAL COAT	034204030	\$ 309,983				
CAMERON	FM 509	FM 1595	FM 106	SEAL COAT	236901022	\$ 79,955				
CAMERON	FM 509	FM 508	FM 1595	SEAL COAT	236901023	\$ 90,745				
CAMERON	FM 510	FM 3462	BUS 77	SEAL COAT	105703038	\$ 71,717				
CAMERON	FM 800	TURNER RD.	FM 2520	CENTERLINE TEXTURING	113602047	\$ 89,101				
CAMERON	FM 800	.2 MI W OF FM 801	.2 MI E OF FM 801	INSTALL ADVANCE WARNING SIGNALS & SIGNS, SAFETY LIGHTING AT INTERSECTION, INSTALL PAVEMENT MARKNING	113602048	\$ 38,505				
CAMERON	FM 802	US 77/83 SB FRONTAGE	US 281 (MILITARY)	SEAL COAT	114001020	\$ 170,237				
CAMERON	FM 802	0.0417 MI EAST OF SH 48	FM 511	SEAL COAT	114003017	\$ 104,304				
CAMERON	FM 803	US 77/83 @ RANCHO VIEJO AVENUE	SH 100	REALIGN 2 LANE RURAL WITH 4 LANES FROM 0.6 MI S OF SH 100 TO SH 100	113802015	\$ 10,700,000				
CAMERON	SH 100	0.138 MI EAST OF US 77	FM 803	SEAL COAT	033101040	\$ 463,341				
CAMERON	SH 100	1.5 MI WEST OF FM 510	HARDING BLVD. (1.7 MI E OF FM 510)	CENTERLINE TEXTURING	033102050	\$ 28,788				
CAMERON	SH 4	YOLANDA RIO ROAD	END STATE MAINTENANCE	SEAL COAT	003910075	\$ 452,881				
CAMERON	US 281	0.24 MI E OF FM 506	.099 MI E OF HIDALGO/CAMERON CL	REHABILITATE & WIDEN ROADWAY	022003027	\$ 4,098,631				
CAMERON	US 281	0.531 WEST OF FM 732	FM 3248	CENTERLINE TEXTURING	022004045	\$ 153,566				
CAMERON	US 77	LP 499	SP 54	SEAL COAT	003907241	\$ 119,695				
CAMERON	US 77	SH 107	BUS 77-X	SEAL COAT	003907242	\$ 59,672				


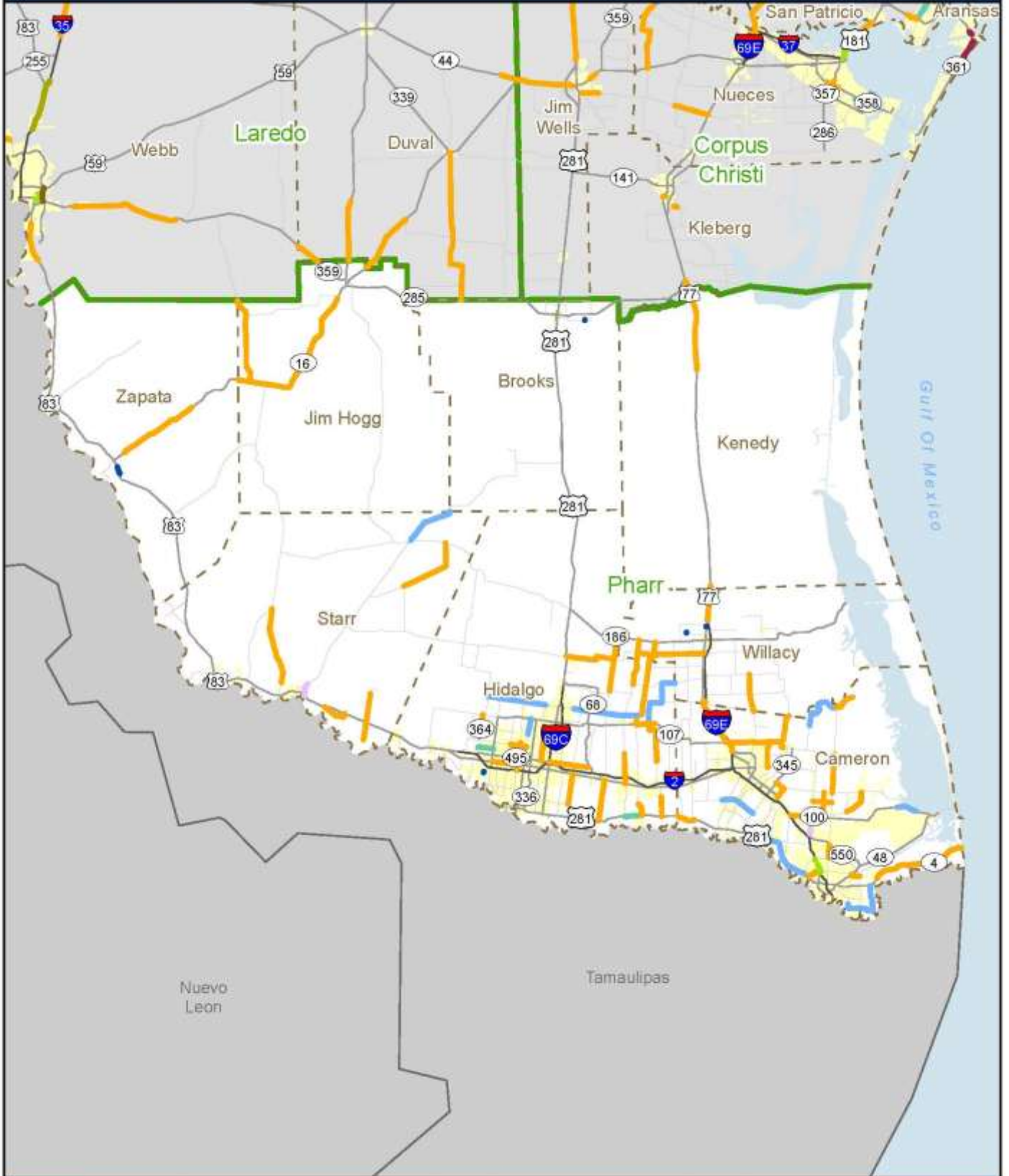
County	Highway	From	To	Description	CSJ	Estimated Construction Cost	Improves Safety	Improves Connectivity	Expands Economic Opportunity	Improves Pavement Quality
CAMERON	US 77	@ FM 3248	.	ADD RIGHT TURN LANE	003909058	\$ 250,000				
CAMERON	US 77	FM 802	MORRISON RD	RAMP IMPROVEMENTS	003916063	\$ 1,000,000				
CAMERON	VA	LOCATED IN VICINITY OF GSA FACILITY	LOS INDIOS FREE TRADE INT'L BRIDGE	CONSTRUCTION OF BORDER SAFETY INSPECTION FACILITY (BSIF)	092106208	\$ 5,512,635				
HIDALGO	BU 83-S	MAYBERRY ST	FM 494	SEAL COAT	003903095	\$ 179,773				
HIDALGO	BU 83-S	FM 494	FM 2220	SEAL COAT	003903096	\$ 129,860				
HIDALGO	BU 83-S	BUSINESS 83	FLOODWAY ON DITCH 21	DRAINAGE IMPROVEMENTS	003904113	\$ 828,207				
HIDALGO	CR	STR#AA08-72-001 @ MAIN FLOODWAY	2.2 MI W OF FM 1016	REPLACE BRIDGE & RECONST APPROACHES	092102212	\$ 525,000				
HIDALGO	CR	STR #AA06-53-001 @ S FLOODWAY CHANL	.40 MI E OF FM 907	REPLACE BRIDGE & RECONST APPROACHES	092102252	\$ 560,000				
HIDALGO	CR	ON MILE 2 N, FR INSPIRATION RD	SH 107 (CONWAY)	RECONSTRUCT & WIDEN TO 4 LANE URBAN	092102284	\$ 4,334,650				
HIDALGO	CS	ON MILE 2 NORTH FROM MOOREFIELD RD	INSPIRATION RD	RECONSTRUCT AND WIDEN TO 4 LANE URBAN	092102293	\$ 1,275,977				
HIDALGO	CS	EDINBURG TRAIN DEPOT	.	RENOVATE EDINBURG TRAIN DEPOT	092102314	\$ 108,146				
HIDALGO	CS	MERCEDES LANDSCAPE ENTRYWAY	.	LANDSCAPE IMPROVEMENTS	092102315	\$ 304,672				
HIDALGO	CS	EDINBURG HIKE & BIKE TRAIL	.	CONSTRUCT EDINBURG HIKE & BIKE TRIAIL	092102316	\$ 1,608,025				
HIDALGO	CS	ON MILE 2 NORTH, FROM LA HOMA RD	MOORFIELD RD	RECONSTRUCT AND WIDEN TO 4 LANE	092102323	\$ 1,797,291				
HIDALGO	FM 1015	ON BUS 1015 FROM FM 1015	US 281 (MILITARY)	SEAL COAT	069803089	\$ 74,928				
HIDALGO	FM 1015	FM 1925	SH 107	SEAL COAT	122802026	\$ 70,611				
HIDALGO	FM 1015	WILLACY/HIDALGO CL	FM 1925	SEAL COAT	122802027	\$ 249,818				

County	Highway	From	To	Description	CSJ	Estimated Construction Cost	Improves Safety	Improves Connectivity	Expands Economic Opportunity	Improves Pavement Quality
HIDALGO	FM 1924	FM 494	FM 1926	SEAL COAT	180201040	\$ 220,664				
HIDALGO	FM 1925	FM 681	FM 2061	CENTERLINE TEXTURING	180301088	\$ 113,689				
HIDALGO	FM 1925	KENYON RD.	FM 1015	CENTERLINE TEXTURING	180302031	\$ 134,343				
HIDALGO	FM 1925	FM 493	FM 1015	SEAL COAT	180302032	\$ 135,622				
HIDALGO	FM 1926	SH 107	FM 5 1/4 MILE LINE	CENTERLINE TEXTURING	180402024	\$ 23,033				
HIDALGO	FM 2220	BUS 83	US 83	OVERLAY	209401053	\$ 463,167				
HIDALGO	FM 2220	FM 1924	BUS 83	OVERLAY	209401054	\$ 1,637,486				
HIDALGO	FM 2220	FM 1924	DOVE	SEAL COAT	209401055	\$ 49,954				
HIDALGO	FM 3362	SH 495	0.1 MILE SOUTH OF TRENTON	SEAL COAT	346801017	\$ 307,568				
HIDALGO	FM 490	US 281	FM 493	SEAL COAT	086001018	\$ 259,644				
HIDALGO	FM 491	HIDALGO/WILLACY CL	MILE 12 RD.	CENTERLINE TEXTURING	086101058	\$ 118,335				
HIDALGO	FM 491	SH 107	6.85 MI S OF SH 107	SEAL COAT	086101059	\$ 310,600				
HIDALGO	FM 491	ARROYO COLORADO BRIDGE	US 281 (MILITARY)	SEAL COAT	086105022	\$ 83,977				
HIDALGO	FM 493	CHAMPION ST.	US 281	RECONSTRUCT & ADD SHOULDERS	086301047	\$ 12,994,245				
HIDALGO	FM 493	BUSINESS 83	CHAMPION AVE	OVERLAY	086301053	\$ 490,827				
HIDALGO	FM 493	SH 186	FM 2812 (NORTH LEG)	SEAL COAT	086303031	\$ 724,864				
HIDALGO	FM 88	WILLACY/HIDALGO CL	FM 1422	SEAL COAT	069802049	\$ 222,864				

County	Highway	From	To	Description	CSJ	Estimated Construction Cost	Improves Safety	Improves Connectivity	Expands Economic Opportunity	Improves Pavement Quality
HIDALGO	FM 88	MILE 12	US 83	SEAL COAT	069803090	\$ 284,568				
HIDALGO	FM 907	BUS 83	FM 3072	SEAL COAT	158601067	\$ 242,250				
HIDALGO	SH 107	FM 1015	WEST FLOODWAY LEVEE	REHABILITATE EXISTING ROADWAY	034202049	\$ 2,340,780				
HIDALGO	SH 364	FM 2221	FM 676	SEAL COAT	296601013	\$ 82,489				
HIDALGO	SH 495	US 281	FM 1423	SEAL COAT	086501105	\$ 523,484				
HIDALGO	US 281	FM 88	FM 1015	REHAB AND WIDEN EXISTING ROADWAY	022001025	\$ 3,840,569				
HIDALGO	VA	VARIOUS LOCATIONS IN HIDALGO COUNTY	.	CONSTRUCT CURB RAMPS AT VARIOUS LOCATIONS IN HIDALGO COUNTY	092102313	\$ 1,800,000				
JIM HOGG	FM 649	JIM HOGG/ZAPATA CL	SH 16	SEAL COAT	032904008	\$ 306,158				
JIM HOGG	SH 16	0.044 MI S OF FM 3073	ZAPATA/JIM HOGG CL	SEAL COAT	051706031	\$ 1,096,282				
KENEDY	US 77	KLEBERG/KENEDY COUNTY LINE	11.7 MI SOUTH OF KLEBERG/KENEDY CL	MILL & OVERLAY N.B. & S.B. ROADWAYS	032702051	\$ 9,532,638				
KENEDY	US 77	11.700 MI S OF KLEBERG/KENEDY CL	12.28 MI S OF KLEBERG/KENEDY CL	MILL & OVERLAY N.B. & S.B. ROADWAYS	032703046	\$ 500,000				
KENEDY	US 77	KENEDY/WILLACY CL	0.5 MI N OF KENEDY/WILLACY CL	SEAL COAT NB & SB MAINLANES	032705040	\$ 49,299				
STARR	FM 1430	US 83 (WEST)	US 83 (EAST)	SEAL COAT	003913015	\$ 562,690				
STARR	FM 2294	FM 2844	FM 1017	SEAL COAT	215101011	\$ 164,086				
STARR	FM 2360	US 83	4.57 MI N OF US 83	SEAL COAT	224501014	\$ 146,329				
STARR	FM 2360	US 83 SOUTH	END OF STATE MAINTENANCE	SEAL COAT	224501015	\$ 125,086				
STARR	FM 3167	FM 649	2.069 MI N OF US 83	SEAL COAT	321701018	\$ 484,291				

County	Highway	From	To	Description	CSJ	Estimated Construction Cost	Improves Safety	Improves Connectivity	Expands Economic Opportunity	Improves Pavement Quality
STARR	FM 755	STARR/BROOKS CL	FM 1017 (NORTH LEG)	CENTERLINE TEXTURING	110302012	\$ 143,855				
STARR	FM 755	FM 755 REALIGNMENT, US 83 N.	FM 755	REALIGNMENT WITH PARTIAL WIDENING TO 4 LANES	110304027	\$ 9,250,000				
WILLACY	CR	CR 156 STR AA01-64-002	OLD WEST MAIN DRAIN	REPLACE BRIDGE & RECONST APPROACHES	092127035	\$ 375,000				
WILLACY	CR	#AA01-74-001 @ WEST MAIN DRAIN	.05 MI W OF BUS 77	REPLACE BRIDGE & RECONST APPROACHES	092127036	\$ 500,000				
WILLACY	FM 1015	SH 186	WILLACY/HIDALGO CL	SEAL COAT	122801012	\$ 136,703				
WILLACY	FM 490	FM 88	FM 1015	SEAL COAT	086002012	\$ 52,800				
WILLACY	FM 490	FM 1425	BUS 77	SEAL COAT	143001022	\$ 137,663				
WILLACY	FM 490	FM 1015	FM 1425	SEAL COAT	143001023	\$ 67,906				
WILLACY	FM 507	FM 1018	WILLACY/CAMERON CL	SEAL COAT	087303008	\$ 93,692				
WILLACY	FM 507	FM 498	FM 1018	SEAL COAT	224601009	\$ 105,275				
WILLACY	FM 88	SH 186	WILLACY/HIDALGO CL	SEAL COAT	069801017	\$ 160,334				
WILLACY	SP 413	BUS 77-W	US 77 SB FRONTAGE	SEAL COAT	087201015	\$ 10,655				
WILLACY	US 77	KENEDY/WILLACY CL	BUS 77 (NORTH)	SEAL COAT_NB & SB FRONTAGE RDS	032710055	\$ 446,924				
ZAPATA	SH 16	2.09 MI E OF US 83 (END OF C & G)	14.95 MI E OF US 83 (BEGIN OV SECT)	SEAL COAT	051707041	\$ 642,476				
ZAPATA	US 83	.31 MI S OF ARROYO VELENO	.44 MI N OF ARROYO VELENO	REPLACE SB AND NB BRIDGE AND RECONSTRUCT APPROACHES	003804054	\$ 14,220,209				

2014 Planned Projects - Pharr District


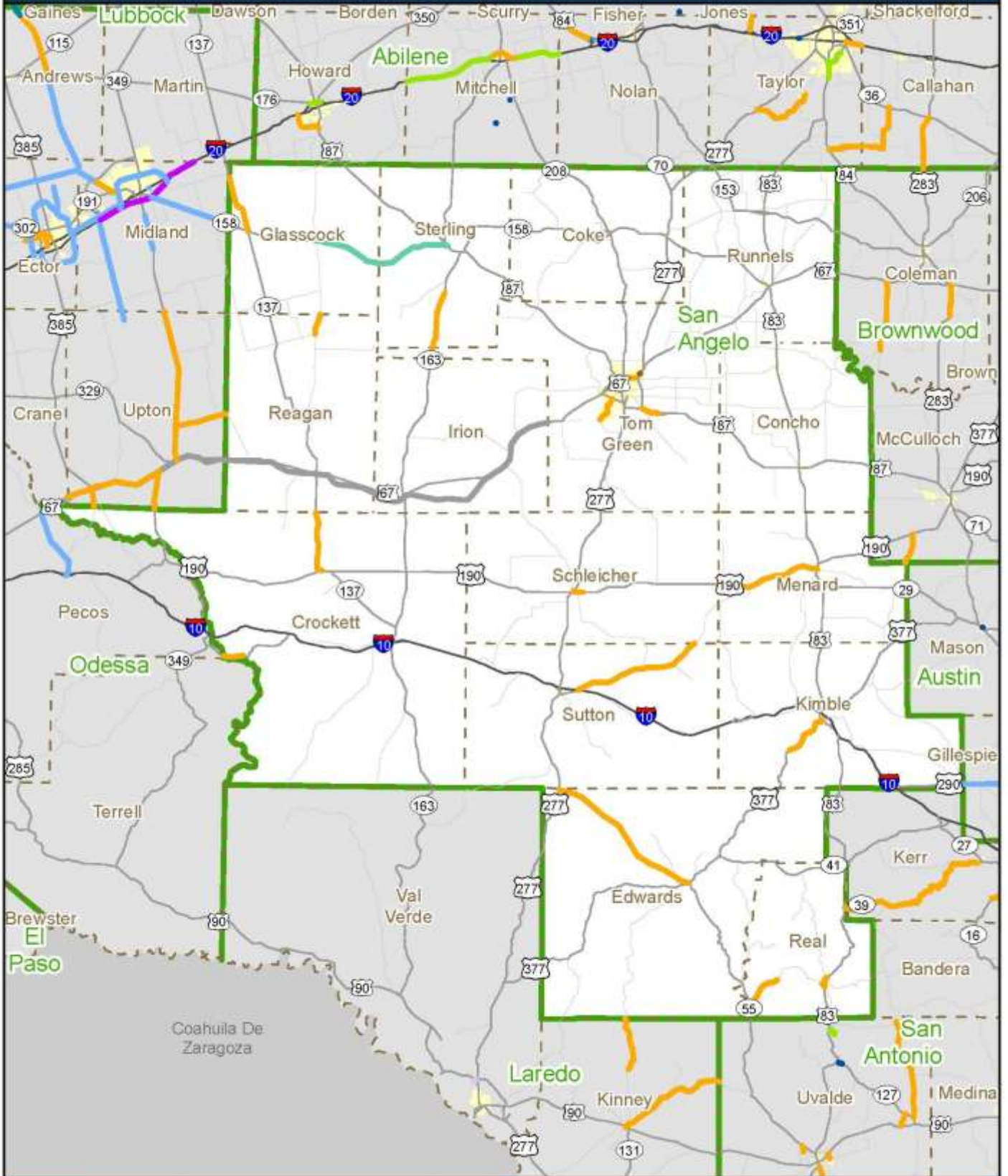


SAN ANGELO DISTRICT

County	Highway	From	To	Description	CSJ	Estimated Construction Cost	Improves Safety	Improves Connectivity	Expands Economic Opportunity	Improves Pavement Quality
CROCKETT	RL SO	CRANE COUNTY LINE RRMP 847.3	PECOS COUNTY LINE RRMP 847.4	REHABILITATION OF SOUTH ORIENT RR TO 25 MPH TRACK SPEEDS	710704001	\$ 15,000				
CROCKETT	SH 137	REAGAN COUNTY LINE	US 190	SEAL COAT	055810031	\$ 319,305				
CROCKETT	SH 290	PECOS COUNTY LINE	3.854 MILES EAST 15.84 MILES NORTH OF US	SEAL COAT	014008023	\$ 98,173				
EDWARDS	SH 55	US 277	377	SEAL COAT	023401017	\$ 403,646				
EDWARDS	SH 55	16.986 MILES SOUTH OF US 277	PEPPER STREET IN ROCKSPRINGS	SEAL COAT	023402025	\$ 432,686				
GLASSCOCK	SH 137	MIDLAND COUNTY LINE	SH 158	SEAL COAT	049407009	\$ 296,175				
GLASSCOCK	SH 158	RM 33	STERLING COUNTY LINE	GRADING, BASE, STRUCTURES, SURFACING	040501024	\$ 17,273,001				
IRION	RL SO	TOM GREEN COUNTY LINE RRMP 735.1	REAGAN COUNTY LINE RRMP 776.9	REHABILITATION OF SOUTH ORIENT RR TO 25 MPH TRACK SPEEDS	710708001	\$ 15,000				
KIMBLE	US 377	SL 481	CAJAC CREEK BRIDGE	SEAL COAT	014804023	\$ 249,636				
MENARD	US 190	SCHLEICHER COUNTY LINE	US 83	SEAL COAT	039605019	\$ 530,069				
REAGAN	RL SO	IRION COUNTY LINE RRMP 776.9	UPTON COUNTY LINE RRMP 810.4	REHABILITATION OF SOUTH ORIENT RR TO 25 MPH TRACK SPEEDS	710707001	\$ 15,000				
REAGAN	RM 33	GLASSCOCK COUNTY LINE	RM 1357	SEAL COAT	055808010	\$ 120,000				
REAL	RM 337	SH 55	7.670 MILES EAST OF SH 55	SEAL COAT	079201028	\$ 195,378				
REAL	RM 337	0.5 MILES WEST OF US 83	US 83	GRADING, BASE AND SURFACING	079201031	\$ 600,000				
REAL	SH 39	US 83	REAL/KERR C/L	SEAL COAT & PAVEMENT MARKINGS	019303005	\$ 6,000				
REAL	US 83	SOUTH END OF WEST FRIO RIVER BRIDGE	RM 337 IN LEAKEY	GRADING, BASE AND SURFACING	003605033	\$ 2,540,000				

County	Highway	From	To	Description	CSJ	Estimated Construction Cost	Improves Safety	Improves Connectivity	Expands Economic Opportunity	Improves Pavement Quality
REAL	US 83	RM 337 IN LEAKEY	FM 1120	GRADING, BASE AND SURFACING	003606021	\$ 1,480,000				
SCHLEICHER	US 190	US 277 IN ELDORADO	2 MILES EAST	SEAL COAT	039603026	\$ 50,972				
STERLING	SH 158	GLASSCOCK COUNTY LINE	US 87	GRADING, BASE, STRUCTURES, SURFACING	040502024	\$ 18,877,000				
STERLING	SH 163	2.492 MILES SOUTH OF RM 2139	TOM GREEN COUTY LINE	SEAL COAT	164802011	\$ 287,183				
SUTTON	RM 864	SL 467	SCHLEICHER COUNTY LINE	SEAL COAT	184601023	\$ 661,969				
TOM GREEN	RL SO	DOT CROSSING 18 771 H RRMP 721.52	IRION COUNTY LINE RRMP 735.1	REHABILITATION OF SOUTH ORIENT RR TO 25 MPH TRACK SPEEDS	710709002	\$ 1,071,703				
TOM GREEN	RM 584	0.12 MILES SOUTH OF SL 306	5.27 MILES SOUTH OF SL 306	ACP OVERLAY	257401044	\$ 2,600,000				
TOM GREEN	SH 163	STERLING COUNTY LINE	IRION COUNTY LINE	SEAL COAT	164803009	\$ 55,811				
TOM GREEN	US 67	CHADBOURNE STREET	US 87	ACP OVERLAY	007706090	\$ 780,000				
TOM GREEN	US 67	SMITH BOULEVARD	CHADBOURNE STREET	ACP OVERLAY	015802085	\$ 2,000,001				
TOM GREEN	US 67	AT PAULANN BLVD.	.	CONSTRUCT INTERCHANGE	015802088	\$ 969,790				
TOM GREEN	US 87	SL 306	SL 570 NORTH OF WALL	ACP OVERLAY	007002087	\$ 2,300,000				
TOM GREEN	VA	VARIOUS ROADWAYS IN SJT DISTRICT	.	PAVEMENT MARKINGS	090700147	\$ 900,000				
TOM GREEN	VA	BU 67-H (SHERWOOD WAY)	RM 584 (KNICKERBOCKER ROAD)	GRADING, BASE, SURFACING, BRIDGES, PARKING, RESTROOMS, SIGNS	090724036	\$ 3,999,140				

2014 Planned Projects - San Angelo District



SAN ANTONIO DISTRICT

County	Highway	From	To	Description	CSJ	Estimated Construction Cost	Improves Safety	Improves Connectivity	Expands Economic Opportunity	Improves Pavement Quality
ATASCOSA	FM 2146	FM 476	SH 173	SEAL COAT & PAVEMENT MARKINGS	201801011	\$ 140,000				
ATASCOSA	FM 2146	SH 173	FM 1333	SEAL COAT & PAVEMENT MARKINGS	201802008	\$ 138,000				
ATASCOSA	FM 3350	AT FM 3510	.	INSTALL FLASHING BEACON	042109016	\$ 50,485				
ATASCOSA	FM 476	LP 282	SH 97	SEAL COAT & PAVEMENT MARKINGS	085302029	\$ 361,000				
ATASCOSA	FM 476	SP 242	SH 97	UPGRADE SIGNALS AT SP 242, SH 97, FM 3350, ADAMS & STADIUM; INSTALL NEW SIGNAL AT WILSHIRE	085302030	\$ 1,000,000				
ATASCOSA	FM 536	US 281	WILSON/ATASCOSA C/L	SEAL COAT & PAVEMENT MARKINGS	100903013	\$ 124,000				
ATASCOSA	IH 37	US 281	FM 541	SEAL COAT & PAVEMENT MARKINGS ON NB FRONTAGE RD	007305067	\$ 144,000				
ATASCOSA	SH 16	AT FM 140	.	INSTALL TRAFFIC SIGNAL	051701044	\$ 65,085				
BANDERA	FM 1283	SH 16	BANDERA / MEDINA COUNTY LINE	SEAL COAT & PAVEMENT MARKINGS	173001039	\$ 426,000				
BEXAR	CR	ON BULVERDE RD FROM MARSHALL RD	WILDERNESS OAK	RECONSTRUCT AND WIDEN TO 4 LANES WITH SHOULDER, PEDESTRIAN RAMPS, CURB, BRIDGE CONSTRUCTION AND DRAINAGE IMPROVEMENTS	091512509	\$ 8,097,480				
BEXAR	CS	IN SAN ANTONIO ON SOMERSET RD	AT LEON CREEK	REPLACE BRIDGE & APPROACHES	091512218	\$ 1,500,000				
BEXAR	CS	IN BEXAR CO ON WEIDNER RD FROM 0.6	N OF CRESTWAY TO 1.20 MI N OF CREST	EXPAND 2 TO 4 LANES WITH CURBS AND SIDEWALK	091512254	\$ 726,000				
BEXAR	CS	IN SAN ANTONIO ON UTSA BLVD	FROM BABCOCK TO EDWARD XIMENES DR.	EXPAND 2 LANES TO 4 LANES WITH LEFT TURN LANES, BIKE LANES & SIDEWALK	091512459	\$ 9,367,263				
BEXAR	CS	IN BEXAR COUNTY ON GLENMONT	FROM CRESTWAY DR. TO OLD WALZEM RD.	RECONSTRUCT ROADWAY AND REPLACE EXISTING SIDEWALKS, CURBS AND RAMPS	091512511	\$ 4,595,400				
BEXAR	CS	CRYSTAL HILLS PARK	RAYMOND RIMKUS PARK (EVERS ROAD)	CONSTRUCTION OF A HIKE AND BIKE TRAIL ALONG HUEBNER CREEK	091512514	\$ 933,000				

County	Highway	From	To	Description	CSJ	Estimated Construction Cost	Improves Safety	Improves Connectivity	Expands Economic Opportunity	Improves Pavement Quality
BEXAR	CS	ON CALLAGHAN RD, FROM IH 410	SPUR 421 (BANDERA RD.)	WIDEN ROADWAY TO 4 LANES WITH LEFT TURN LANES AND SIDEWALKS	091512516	\$ 8,538,766				
BEXAR	FM 1346	ROSILLO CREEK	FM 1518	SEAL COAT & PAVEMENT MARKINGS	143701037	\$ 377,000				
BEXAR	FM 1516	FM 1346	US 87	SEAL COAT & PAVEMENT MARKINGS	147701039	\$ 59,000				
BEXAR	FM 1957	SH 211	LOOP 1604	EXPAND FROM 2 LANES TO 4 LANE DIVIDED	210402027	\$ 37,500,000				
BEXAR	FM 1957	SH 211	LOOP 1604	RELOCATE FENCING AND CLEAR ROW	210402030	\$ 184,854				
BEXAR	FM 2538	IH 10	CIBOLO CREEK	SEAL COAT & PAVEMENT MARKINGS	244201008	\$ 188,000				
BEXAR	FM 471	FM 1560	OLD FM 471	EXPAND 2 TO 4 LANE DIVIDED WITH BIKE LANES	084901046	\$ 15,500,000				
BEXAR	IH 10	VARIOUS LOCATIONS ON IH 10	MULBERRY TO POPLAR ST	SEGMENTAL STRUCTURES-DRAINAGE REPAIR, POST TENSIONING DUCT REPAIR AND REGROUT VOIDS	007212193	\$ 3,067,500				
BEXAR	IH 35	VARIOUS LOCATIONS ON IH 35	LAREDO ST TO 0.2 MI W OF IH 37	SEGMENTAL STRUCTURES-DRAINAGE REPAIR, POST TENSIONING DUCT REPAIR AND REGROUT VOIDS	001710253	\$ 6,817,150				
BEXAR	IH 35	BROADWAY	IH 410 S INC	MILL, SEAL COAT, OVERLAY AND PAVEMENT MARKINGS	001710913	\$ 6,100,000				
BEXAR	IH 410	MEDINA BASE RD.	SH 16	SEAL COAT, OVERLAY AND PAVEMENT MARKINGS	052105139	\$ 4,500,000				
BEXAR	LP 1604	FM 471	SH 16	EXPAND TO 4 LANE EXPRESSWAY (4 NON-TOLL LANES)	245201055	\$ 66,070,421				
BEXAR	LP 1604	AT SH 151	.	CONSTRUCT INTERCHANGE (SH 151 ML'S OVER LP 1604)	245201057	\$ 30,500,176				
BEXAR	PA 1502	O'CONNOR	WETMORE	THIN OVERLAY AND PAVEMENT MARKINGS	150203900	\$ 3,000,000				
BEXAR	SH 16	LP 1604	BEXAR/ATASCOSA C/L	SEAL COAT & PAVEMENT MARKINGS	061301060	\$ 380,000				
BEXAR	SH 211	FM 1957 (POTRANCO RD), N 2.9 MI	MEDINA C/L	CONSTRUCT TWO LANE RURAL HIGHWAY ON NEW LOCATION	354404002	\$ 7,000,001				
BEXAR	SH 211	AT US 90	.	INSTALL FLASHING BEACON	354404008	\$ 106,245				

County	Highway	From	To	Description	CSJ	Estimated Construction Cost	Improves Safety	Improves Connectivity	Expands Economic Opportunity	Improves Pavement Quality
BEXAR	SH 211	MEDINA C/L, 4.5 MI N OF FM 1957, N	MEDINA C/L, 2.0 MI S OF FM 471	CONSTRUCT TWO LANE RURAL HIGHWAY ON NEW LOCATION	354405001	\$ 2,600,001				
BEXAR	SP 53	EDWARD XIMENES DRIVE	IH 10	EXPAND 2 LANES TO 4 LANES WITH LEFT TURN LANES, BIKE LANES AND SIDEWALKS	223002004	\$ 6,978,803				
BEXAR	VA	DISTRICTWIDE GUIDESIGNS FY14		DISTRICTWIDE GUIDESIGNS FY14	091500155	\$ 1,500,000				
BEXAR	VA	DISTRICTWIDE TRAFFIC CNTRL FY 2014		DISTRICTWIDE NON-SITE SPECIFIC TRAFFIC SIGNALS-FY 2014	091500156	\$ 1,000,000				
BEXAR	VA	DISTRICTWIDE ITS FY 2014		DISTRICTWIDE ITS OPERATION AND MAINTENANCE FY 2014	091500915	\$ 3,000,000				
BEXAR	VA	IN SAN ANTONIO/BEXAR CO AREA		ALAMO AREA COMMUTE SOLUTION PGM-FY 2014	091512493	\$ 267,000				
BEXAR	VA	BILLY MITCHELL	DUNCAN	EXTEND 36TH ST ALONG EXISTING WAGNER/TINKER RD-EXPAND TO 4 LN DIVIDED W/RAISED MEDIAN, LT TURN LNS, BIKE LNS & SDWLK	091512496	\$ 5,900,000				
BEXAR	VA	VARIOUS LOCATIONS IN BEXAR COUNTY		CONSTRUCT CURB RAMPS FOR ADA COMPLIANCE	091512521	\$ 2,000,000				
BEXAR	VA	CITYWIDE ITS OPERATIONAL IMPROVMNTS	(CITY OF SAN ANTONIO)	CITYWIDE ITS OPERATIONAL IMPROVEMENTS	091512907	\$ 910,000				
BEXAS	CS	IN UNIVERSAL CITY< ON KITTY HAWK	FROM LP 1604 TO SH 218 (PAT BOOKER)	RECONSTRUCT ROADWAY AND INCLUDES SIDEWALKS, CURB, DRAINAGE SYSTEM UPGRADES, INTERSECTION IMPROVEMENTS AND LANDSCAPING	091512510	\$ 3,940,630				
COMAL	BS 46-C	KERLICK LANE	LANDA STREET	EXPAND FROM 2 LANES TO 4 LANES	021502048	\$ 10,840,226				
COMAL	FM 1101	SH 46	0.5 MI N OF FM 306	WIDEN EXISTING ROADWAY TO PROVIDE A CONTINUOUS LEFT TURN LANE, BIKE ACCOMMODATION LANE AND SIDEWALKS	127201016	\$ 5,051,905				
COMAL	FM 3009	SH 46	FM 2252	SEAL COAT & PAVEMENT MARKINGS	310701039	\$ 248,000				
COMAL	IH 35	FM 306	CONRADS/KOLHENBURG RD	RECONSTRUCT ENTRANCE AND EXIT RAMPS	001604104	\$ 2,500,000				
COMAL	IH 35	GUADALUPE / COMAL COUNTY LINE	SOLMS RD	SEAL COAT, PFC OVERLAY & PAVEMENT MARKINGS	001605106	\$ 6,962,306				


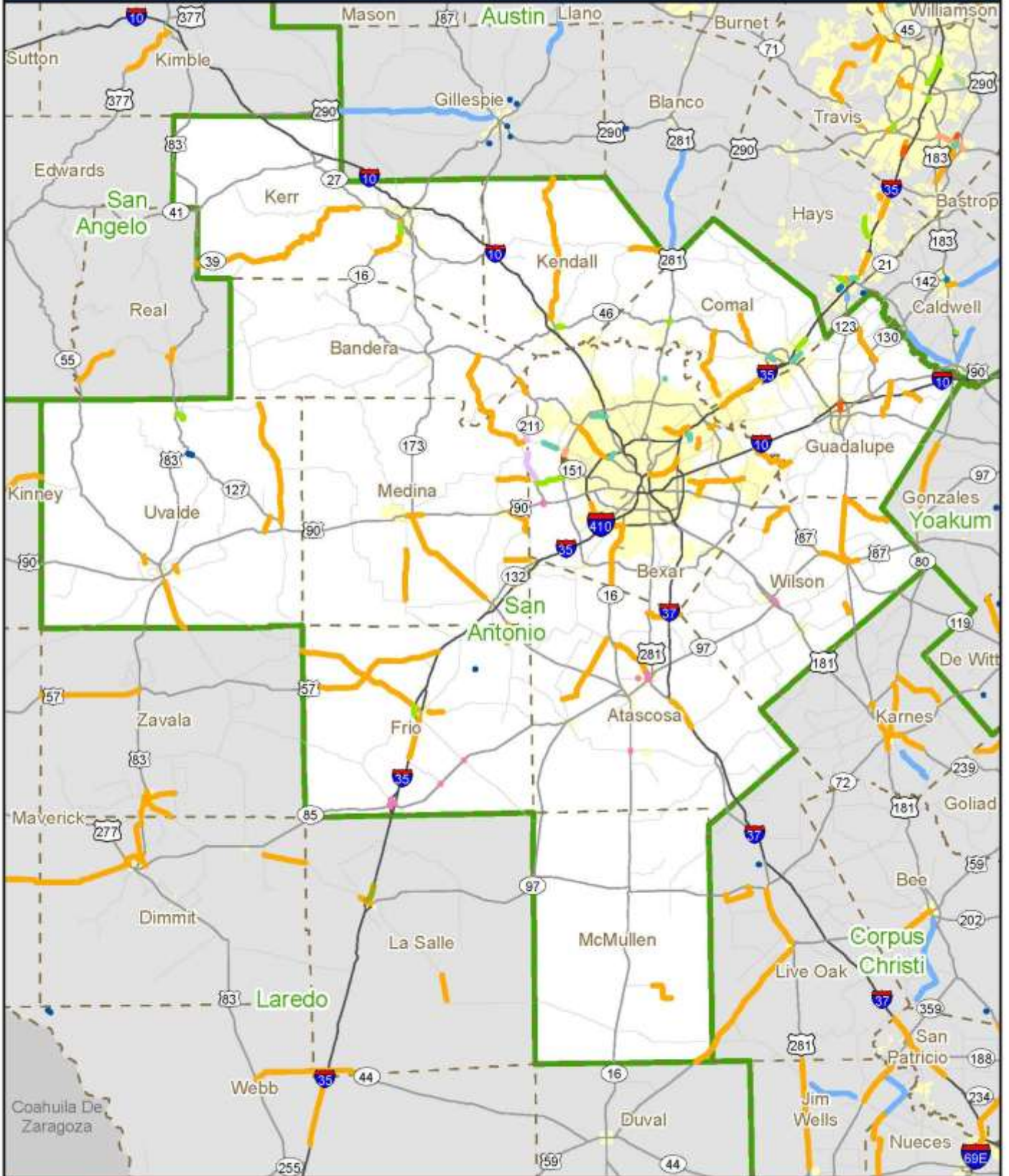
County	Highway	From	To	Description	CSJ	Estimated Construction Cost	Improves Safety	Improves Connectivity	Expands Economic Opportunity	Improves Pavement Quality
COMAL	IH 35	AT LP 337 INTERSECTION	.	RECONFIGURE INTERSECTION	001605107	\$ 2,211,055				
COMAL	RM 2722	FM 2673	SH 46	SEAL COAT & PAVEMENT MARKINGS	266601012	\$ 367,000				
COMAL	US 281	AT SH 46	.	CONSTRUCT TURNAROUNDS	025303068	\$ 3,000,000				
FRIO	CR	CR 2515 (BIEDIGER) @ SAN MIGUEL CK	.	REPLACE BRIDGE AND APPROACHES	091518028	\$ 228,050				
FRIO	FM 117	AT BS 35	.	INSTALL FLASHING BEACON	023604024	\$ 51,821				
FRIO	FM 140	1.2 MI S OF BI 35E	3.4 MI S OF BI 35E	WIDENING OF NARROW ROADWAY AND SHOULDERS	074801029	\$ 1,455,327				
FRIO	FM 140	ZAVALA/FRIO C/L	IH 35 SB FRONTAGE ROAD	SEAL COAT & PAVEMENT MARKINGS	074804040	\$ 573,000				
FRIO	FM 472	SH 173	FM 462	SEAL COAT & PAVEMENT MARKINGS	084904035	\$ 71,000				
FRIO	IH 35	FM 140	FM 1581	RECONSTRUCT & RECONFIGURE RAMPS AND FRONTAGE ROAD	001707130	\$ 3,065,605				
FRIO	IH 35	FRONTAGE RDS AT FM 117	.	INSTALL TRAFFIC SIGNAL	001707132	\$ 149,579				
FRIO	IH 35	FRONTAGE RDS AT SH 85	.	INSTALL FLASHING BEACON	001707133	\$ 234,363				
FRIO	SH 85	AT BS 35	.	INSTALL FLASHING BEACON	030106012	\$ 85,244				
FRIO	SH 85	AT FM 1583	.	INSTALL FLASHING BEACON	030106013	\$ 42,882				
FRIO	SH 85	AT FM 1582	.	INSTALL FLASHING BEACON	030106014	\$ 57,727				
FRIO	SP 581	FM 1582	IH 35 SB FRONTAGE ROAD	SEAL COAT & PAVEMENT MARKINGS	001715022	\$ 374,000				
FRIO	US 57	ZAVALA/FRIO COUNTY LINE	IH 35 SB FRONTAGE ROAD	SEAL COAT & PAVEMENT MARKINGS	027607030	\$ 1,184,000				
GUADALUPE	BS 123B	0.2 MI NORTH OF US 90	IH 10	CONSTRUCT CLTL, BIKE LANES, SIDEWALK & DRAINAGE IMPROVEMENTS	036612026	\$ 3,760,000				

County	Highway	From	To	Description	CSJ	Estimated Construction Cost	Improves Safety	Improves Connectivity	Expands Economic Opportunity	Improves Pavement Quality
GUADALUPE	BS 123B	0.2 MI NORTH OF US 90	IH 10	ACQUISITION AND UTILITIES	036612027					
GUADALUPE	FM 1104	IH 10	FM 1150	SEAL COAT & PAVEMENT MARKINGS	127204013	\$ 77,000				
GUADALUPE	FM 1979	SH 123	FM 3353	SEAL COAT & PAVEMENT MARKINGS	189803007	\$ 62,000				
GUADALUPE	FM 2438	US 90	US 90 A	SEAL COAT & PAVEMENT MARKINGS	265101010	\$ 230,000				
GUADALUPE	FM 2538	CIBOLO CREEK	FM 775	SEAL COAT & PAVEMENT MARKINGS	244202008	\$ 54,000				
GUADALUPE	FM 3353	FM 1979	FM 20	SEAL COAT & PAVEMENT MARKINGS	127203010	\$ 246,000				
GUADALUPE	IH 35	0.5 MI S OF FM 3009	GUADALUPE / COMAL COUNTY LINE	SEAL COAT, PFC OVERLAY & PAVEMENT MARKINGS	001606045	\$ 2,092,838				
GUADALUPE	VA	IN THE CITY OF SEGUIN	ALONG WALNUT BRANCH	SEGUIN WALNUT BRANCH LINEAR PARK HIKE AND BIKE TRAIL	091546039	\$ 1,791,466				
KENDALL	RM 1376	RM 473 (EAST)	US 87 BUSINESS	SEAL COAT & PAVEMENT MARKINGS	189901017	\$ 289,000				
KENDALL	RM 1376	GILLESPIE/KENDAL C/L	FM 473(WEST)	SEAL COAT & PAVEMENT MARKINGS	189902019	\$ 324,000				
KENDALL	RM 473	RM 473 (WEST)	RM 473 (EAST)	SEAL COAT & PAVEMENT MARKINGS	014209041	\$ 28,000				
KENDALL	RM 473	FM 3351	KENDALL/BLANCO C/L	SEAL COAT & PAVEMENT MARKINGS	014210022	\$ 157,000				
KENDALL	SH 46	AT HERFF ROAD	.	INTERSECTION IMPROVEMENTS	021506031	\$ 1,500,000				
KERR	SH 16	SH 173	0.2 MI. SOUTH OF RIVER HILLS BLVD.	WIDEN ROADWAY TO PROVIDE CONTINUOUS LEFT TURN LANE	029103057	\$ 1,537,922				
KERR	SH 16	FROM SPUR 98	SH 173	OVERLAY AND PAVEMENT MARKINGS	029103061	\$ 473,730				
KERR	SH 16	0.2 MI SOUTH OF RIVERHILLS BLVD	0.123 MI SOUTH OF FM 1273	SEAL COAT & PAVEMENT MARKINGS	029103063	\$ 282,000				
KERR	SH 39	REAL/KERR C/L	23.357 MI EAST OF REAL/KERR C/L	SEAL COAT & PAVEMENT MARKINGS	019301038	\$ 574,000				

County	Highway	From	To	Description	CSJ	Estimated Construction Cost	Improves Safety	Improves Connectivity	Expands Economic Opportunity	Improves Pavement Quality
KERR	SH 39	23.357 MI EAST OF REAL/KERR C/L	.047 MI WEST OF CADE LOOP	SEAL COAT & PAVEMENT MARKINGS	019302042	\$ 333,000				
MC MULLEN	FM 1962	4.58 MI EAST OF SH 16	9.16 MI EAST OF SH 16	SEAL COAT & PAVEMENT MARKINGS	120502013	\$ 120,000				
MC MULLEN	SH 97	AT SH 72	.	INSTALL FLASHING BEACON	032807015	\$ 36,923				
MC MULLEN	US 59	LIVE OAK COUNTY LINE	DUVAL COUNTY LINE	2014 DISTRICT WIDE SEAL COAT PROJECT (CORPUS DIST)	054205016	\$ 238,709				
MEDINA	FM 1283	BANDERA/MEDINA C/L	4.969 MI EAST OF PR 37 (HILLTOP)	SEAL COAT & PAVEMENT MARKINGS	173002019	\$ 74,000				
MEDINA	FM 1283	2.434 MI E OF BANDERA/MEDINA C/L	FM 471	SEAL COAT AND PAVEMENT MARKINGS	173002021	\$ 308,000				
MEDINA	FM 1957	FM 471	BEXAR/MEDINA C/L	SEAL COAT & PAVEMENT MARKINGS	210401009	\$ 171,000				
MEDINA	FM 462	0.4 MI SOUTH OF CR 540	1.2 MI N OF FM 2200 WEST	REHAB & WIDEN NARROW ROADWAY TO ADD SHOULDERS	084801037	\$ 5,738,556				
MEDINA	FM 463	FM 2790	FM 471	SEAL COAT & PAVEMENT MARKINGS	174103007	\$ 91,000				
MEDINA	FM 471	US 90	FM 2790	SEAL COAT & PAVEMENT MARKINGS	154701044	\$ 215,000				
MEDINA	IH 35	AT FM 471	.	WIDEN EXISTING FRONTAGE ROADS TO PROVIDE SHOULDERS	001705093	\$ 500,000				
MEDINA	SH 16	BANDERA/MEDINA C/L	MEDINA/BEXAR C/L	SEAL COAT & PAVEMENT MARKINGS	029108022	\$ 126,000				
MEDINA	SH 173	US 90	CR 5710	SEAL COAT & PAVEMENT MARKINGS	042101043	\$ 652,000				
MEDINA	SH 211	BEXAR C/L, 2.0 MI S OF FM 471, N	FM 471 (CULEBRA RD)	CONSTRUCT TWO LANE RURAL HIGHWAY ON NEW LOCATION	354403002	\$ 4,400,000				
MEDINA	SH 211	BEXAR C/L, 2.9 MI N OF FM 1957, N	BEXAR C/L, 4.5 MI N OF FM 1957	CONSTRUCT TWO LANE RURAL HIGHWAY ON NEW LOCATION	354406001	\$ 4,100,000				
MEDINA	US 90	AVENUE C IN HONDO	1.6 MILES EAST OF SH 173	OVERLAY & PAVEMENT MARKINGS	002405095	\$ 1,070,492				
UVALDE	FM 117	0.5 MI SOUTH OF US 83	UVALDE/ZAVALA C/L	SEAL COAT & PAVEMENT MARKINGS	023601021	\$ 415,000				

County	Highway	From	To	Description	CSJ	Estimated Construction Cost	Improves Safety	Improves Connectivity	Expands Economic Opportunity	Improves Pavement Quality
UVALDE	FM 1403	SH 55	FM 2369	SEAL COAT & PAVEMENT MARKINGS	325301008	\$ 27,000				
UVALDE	FM 1574	US 90	FM 1023	SEAL COAT & PAVEMENT MARKINGS	217503007	\$ 22,000				
UVALDE	FM 2730	SH 127	US 90	SEAL COAT & PAVEMENT MARKINGS	158902010	\$ 75,000				
UVALDE	PW	IN GARNER STATE PARK	.	REPAIR & RESURFACE EXISTING PAVED PARK ROADS, PARKING LOTS, CAMPSITES, PULLOUT & DRIVEWAYS	091520015	\$ 938,457				
UVALDE	RM 187	RM 1050	SH 127	SEAL COAT & PAVEMENT MARKINGS	067801032	\$ 485,000				
UVALDE	SH 127	.37 MI N AT FRIO RIVER	.37 MI S OF FRIO RIVER	REPLACE BRIDGE AND APPROACHES	036901033	\$ 3,500,000				
WILSON	BU 87-U	US 87	US 87	SEAL COAT & PAVEMENT MARKINGS	014315032	\$ 58,000				
WILSON	FM 1347	FM 538	US 87	SEAL COAT & PAVEMENT MARKINGS	254901007	\$ 75,000				
WILSON	FM 1681	SH 123	0.135 MI WEST OF CR 444	SEAL COAT & PAVEMENT MARKINGS	021511021	\$ 255,000				
WILSON	FM 775	LP 321	FM 3432	SEAL COAT & PAVEMENT MARKINGS	085004025	\$ 132,000				
WILSON	LP 321	US 87	US 87	SEAL COAT & PAVEMENT MARKINGS	014314005	\$ 20,000				
WILSON	SH 123	GUADALUPE/WILSON C/L	US 87 BUSINESS	SEAL COAT & PAVEMENT MARKINGS	036604020	\$ 440,000				
WILSON	SH 123	AT FM 3355	.	INSTALL FLASHING BEACON	036604021	\$ 47,814				
WILSON	SH 123	AT FM 1681	.	INSTALL FLASHING BEACON	036604022	\$ 49,172				
WILSON	SH 123	AT BS 87	.	INSTALL TRAFFIC SIGNAL	036604023	\$ 114,212				
WILSON	US 181	AT SH 97 WEST	.	INSTALL TRAFFIC SIGNAL	010003076	\$ 118,037				
WILSON	US 87	CIBILO CREEK (EST BRIDGE JOINT)	FM 538	SEAL COAT & PAVEMENT MARKINGS	014304065	\$ 370,000				

2014 Planned Projects - San Antonio District



TYLER DISTRICT

County	Highway	From	To	Description	CSJ	Estimated Construction Cost	Improves Safety	Improves Connectivity	Expands Economic Opportunity	Improves Pavement Quality
ANDERSON	CR	CR 432 AT LAKE CREEK	STR # AA03-44-001	REPLACE BRIDGE AND APPROACHES	091008055	\$ 350,000				
ANDERSON	CR	CR 482 AT INDIAN CREEK	STR# AA03-82-001	REPLACE BRIDGE AND APPROACHES	091008057	\$ 350,000				
ANDERSON	FM 322	SL 256, IN P'STINE, S	SH 294 AT CEDAR CREEK	INSTALL PROFILE MARKING CENTERLINE RUMBLE STRIPS	089003025	\$ 80,636				
ANDERSON	FM 322	SL 256 IN PALESTINE, SW	SH 294 AT CEDAR CREEK	TEXTURIZE SHOULDERS WITH PROFILE PAVEMENT MARKERS	089003026	\$ 96,611				
ANDERSON	FM 59	0.7 MI S OF RM3273(HENDERSON C/L),S	US 287 AT CAYUGA	PROVIDE ADDITIONAL PAVED SURFACE WIDTH	045802008	\$ 2,651,740				
ANDERSON	SH 19	3.6 MI N OF FM 837(HENDERSON C/L),S	0.4 MI N OF FM 321 AT MONTALBA	WIDEN 2 LN ROADWAY TO SUPER-2 (3 LANE) CRITERIA	010806051	\$ 10,160,000				
ANDERSON	US 287	FM 2419, S	SH 294(W) IN ELKHART	SEAL COAT & PAVEMENT MARKINGS	010901058	\$ 287,000				
ANDERSON	US 287	SH 294(W) IN ELKHART, S	HOUSTON C/L	SEAL COAT & PAVEMENT MARKINGS	010902025	\$ 358,000				
ANDERSON	US 79	2.1 MI S OF FM 2574(N), SW	SL 256 IN PALESTINE	TEXTURIZE SHOULDERS BY ROLLING OR MILLING IN	020601048	\$ 101,620				
ANDERSON	US 79	NECHES RIVER AT CHEROKEE C/L, SW	2.1 MI S OF FM 2574(N)	TEXTURIZE SHOULDERS BY ROLLING OR MILLING IN	020602025	\$ 43,551				
CHEROKEE	LP 456	FM 347 IN JACKSONVILLE, E	SH 204	SEAL COAT & PAVEMENT MARKINGS	320101008	\$ 160,000				
CHEROKEE	SH 204	US 79 IN JACKSONVILLE, SE	SH 110 IN PONTA	SEAL COAT & PAVEMENT MARKINGS	019807012	\$ 534,000				
CHEROKEE	SH 204	SH 110, SE	0.1 MI N OF US 84 AT RUSK C/L	SEAL COAT & PAVEMENT MARKINGS	045001011	\$ 185,000				
CHEROKEE	US 69	SL 456 IN JACKSONVILLE, S	FM 2972 IN RUSK	TEXTURIZE SHOULDERS WITH PROFILE PAVEMENT MARKERS	019901080	\$ 278,077				
CHEROKEE	US 79	US 69 IN JACKSONVILLE, SW	NECHES RIVER AT ANDERSON C/L	TEXTURIZE SHOULDERS BY ROLLING OR MILLING IN	020603059	\$ 166,399				
CHEROKEE	US 79	RUSK C/L, SW	SH 110 IN NEW SUMMERFIELD	SEAL COAT & PAVEMENT MARKINGS	020605031	\$ 394,000				


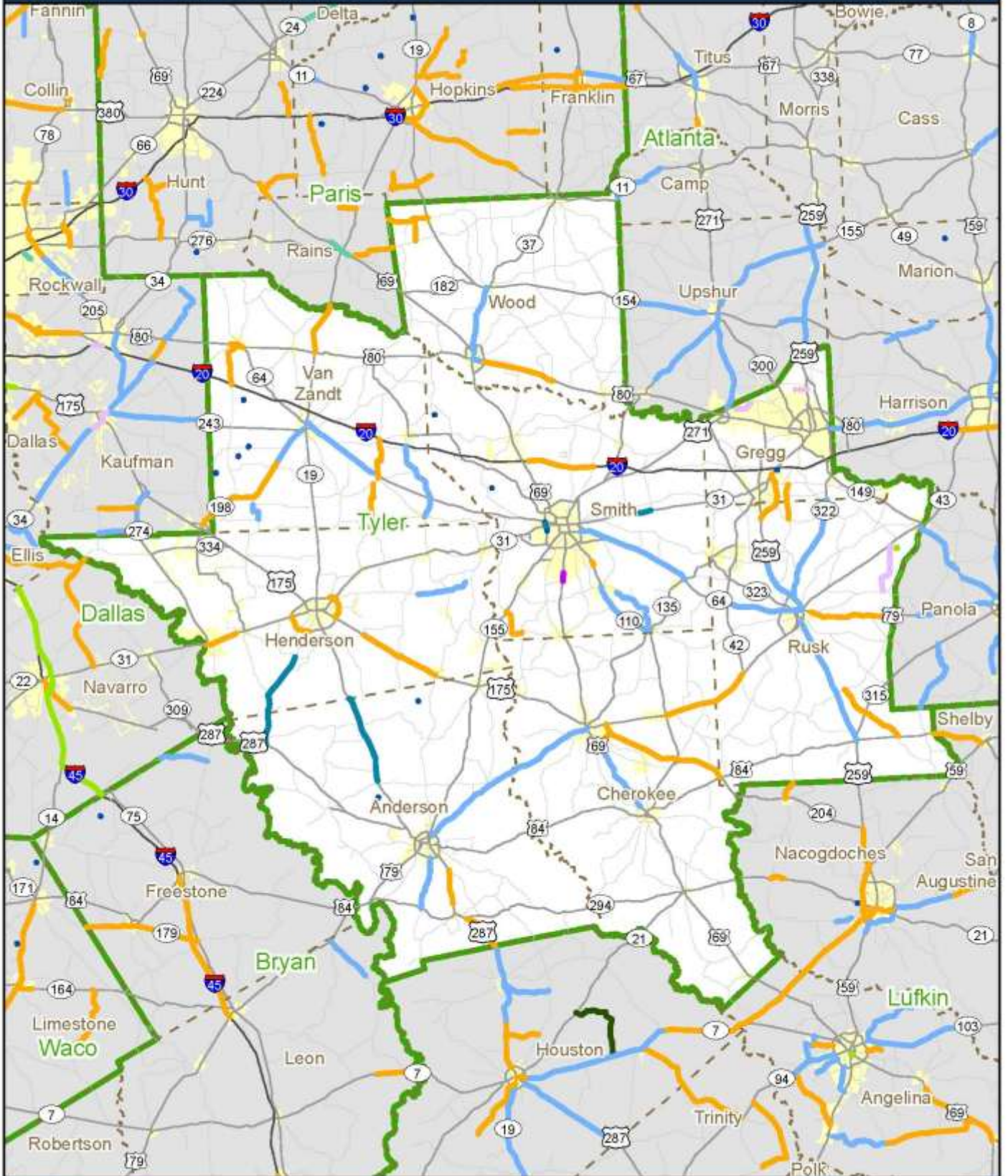
County	Highway	From	To	Description	CSJ	Estimated Construction Cost	Improves Safety	Improves Connectivity	Expands Economic Opportunity	Improves Pavement Quality
GREGG	CR	SPINKS-CHAPMAN RD AT RABBIT CRK	STR# AA00-07-002	REPLACE BRIDGE AND APPROACHES	091007059	\$ 440,000				
GREGG	FM 2275	MCCANN RD, 0.1 MI N OF GRAYSTONE, E	SS 502,0.6 MI S OF FM 1844 IN LNGVW	CONSTRUCT 4 LANE DIVIDED ROADWAY ON NEW LOCATION (PH 2 OF 3)	215801013	\$ 9,053,499				
GREGG	FM 2275	SS 502,0.6 MI S OF FM 1844, E	US 259 AT HENDERSON IN N LONGVIEW	CONSTRUCT 4 LANE DIVIDED ROADWAY ON NEW LOCATION (PH 3 OF 3)	215801014	\$ 5,367,107				
GREGG	FM 2276	FM 349, S	RUSK C/L	SEAL COAT & PAVEMENT MARKINGS	215901008	\$ 63,000				
GREGG	US 259	SH 31, N OF KILGORE, S	RUSK C/L	SEAL COAT & PAVEMENT MARKINGS	013816002	\$ 271,000				
HENDERSON	FM 317	1.2 MI E OF FM 607 (CR 3600), E	0.9 MI W OF FM 315 (CR 3411)	PROVIDE ADDITIONAL PAVED SURFACE WIDTH	088902015	\$ 1,339,065				
HENDERSON	FM 59	FM 753	ANDERSON C/L	SEAL COAT & PAVEMENT MARKINGS	045801021	\$ 353,000				
HENDERSON	FM 59	FM 753, S	0.7 MI S OF RM 3273 (ANDERSON C/L)	PROVIDE ADDITIONAL PAVED SURFACE WIDTH	045801022	\$ 6,167,710				
HENDERSON	SH 31	BS 31 (ON SL 7) IN W ATHENS, N	US 175(N)	SEAL COAT & PAVEMENT MARKINGS	109905033	\$ 117,000				
HENDERSON	SL 7	W OF FM 59 O/P, NE	SH 31(W) IN ATHENS	SEAL COAT & PAVEMENT MARKINGS	109905031	\$ 223,000				
HENDERSON	US 175	0.7 MI E OF FM 804	1.4 MI S OF FM 804 (CR 4712)	SEAL COAT & PAVEMENT MARKINGS	019801029	\$ 33,000				
HENDERSON	US 175	1.4 MI S OF FM 804 (CR 4712), SE	FM 315 IN POYNER	SEAL COAT & PAVEMENT MARKINGS	019802033	\$ 260,000				
HENDERSON	US 175	BU 175 (ON SL 7) IN NW ATHENS,	0.5 MI W OF FM 1616 (UPRR O/P)	SEAL COAT & PAVEMENT MARKINGS	109905032	\$ 177,000				
RUSK	FM 2276	GREGG C/L, S	FM 1249	SEAL COAT & PAVEMENT MARKINGS	215902011	\$ 63,000				
RUSK	FM 2658	3.47 MI S OF SH 43, S	0.24 MI N OF FM 1251	RELOCATE ROADWAY FOR STRIP MINING 100% FUNDED BY LUMINENT MINING CO	265301012	\$ 5,687,000				
RUSK	FM 95	FM 1798, S	0.1 MI W OF US 84	SEAL COAT & PAVEMENT MARKINGS	070602019	\$ 405,000				
RUSK	PW	AT MARTIN CREEK LAKE STATE PARK	PW ROADS, CAMPSITES, PARKING LOTS	REPAIR, REPAVE, RESTRIPE CAMP ROADS, CAMPSITES, PARKING LOTS	091042036	\$ 76,500				

County	Highway	From	To	Description	CSJ	Estimated Construction Cost	Improves Safety	Improves Connectivity	Expands Economic Opportunity	Improves Pavement Quality
RUSK	SH 322	FM 2011 AT GREGG C/L, S	US 259 IN HENDERSON	INSTALL MILLED CENTERLINE RUMBLE STRIPS	059402026	\$ 154,133				
RUSK	SH 64	0.2 MI E OF FM 15 (SMITH C/L), E	US 259 IN HENDERSON	TEXTURIZE SHOULDERS BY ROLLING OR MILLING IN	024508048	\$ 183,806				
RUSK	US 259	FM 850 AT JACOBS, S	US 79 IN HENDERSON	TEXTURIZE SHOULDERS WITH PROFILE PAVEMENT MARKERS	013803140	\$ 122,015				
RUSK	US 259	US 79, IN HENDERSON, S	JARRELL CRK, 2.9 MI N OF FM 1798	TEXTURIZE SHOULDERS WITH PROFILE PAVEMENT MARKERS	013804044	\$ 108,253				
RUSK	US 259	JARRELL CRK, 2.9 MI N OF FM 1798, S	US 84 AT MT ENTERPRISE	TEXTURIZE SHOULDERS WITH PROFILE PAVEMENT MARKERS	013805054	\$ 132,854				
RUSK	US 259	RUSK C/L IN KILGORE, S	BU 259G	SEAL COAT & PAVEMENT MARKINGS	013817002	\$ 209,000				
RUSK	US 79	0.2 MI W OF SH 42, SW	CHEROKEE C/L	SEAL COAT & PAVEMENT MARKINGS	020606029	\$ 312,000				
RUSK	US 79	PANOLA C/L, W	FM 3135 IN HENDERSON	SEAL COAT & PAVEMENT MARKINGS	024601033	\$ 622,000				
SMITH	CR	CR 448 AT VILLAGE CREEK	STR# AA05-11-002	REPLACE BRIDGE AND APPROACHES	091016115	\$ 310,000				
SMITH	CR	CR 46 AT PRAIRIE CREEK TRIBUTARY	STR #AA01-63-002 (WITHIN MPO BNDRY)	REPLACE BRIDGE AND APPROACHES	091016116	\$ 230,000				
SMITH	FM 344	SH 155, S & E	FM 346, NEAR TEASEVILLE	SEAL COAT & PAVEMENT MARKINGS	092701025	\$ 270,000				
SMITH	FM 346	2 MI SE OF FM 848 (CR 2134), SE	0.75 MI N OF SH 110 (TROUP CTY LIM)	INSTALL MILLED CENTERLINE RUMBLE STRIPS	049205025	\$ 85,459				
SMITH	IH 20	0.8 MI E OF US 69(BEG C-S),E	FM 2015 (WBL)	PLANE & REPAVE ROADWAY (WBL) FY 2014 IH MAINTENANCE PROGRAM	049505047	\$ 2,040,000				
SMITH	LP 323	SH 31 (W) IN TYLER, N 0.295 MI	ELM ST	WIDEN FOR TURN LANES	207501055	\$ 1,148,354				
SMITH	LP 323	0.6 MI S OF SH 31 (SHAW ST), N	SH 31 (W) IN TYLER	WIDEN FROM 4 LNS TO 6 LNS & REPLACE COTTON BELT R/R U/P	207502045	\$ 8,269,094				
SMITH	SH 110	SL 323 IN TYLER, S	2.1 MI S OF FM 2964 (NR NEW SL 49)	RESURFACE ROADWAY USING NOVA CHIP METHOD	034501057	\$ 1,530,000				
SMITH	SH 110	FM 346(N) IN WHITEHOUSE, S	FM 346(S) IN TROUP	TEXTURIZE SHOULDERS BY ROLLING OR MILLING IN	034502054	\$ 95,327				

County	Highway	From	To	Description	CSJ	Estimated Construction Cost	Improves Safety	Improves Connectivity	Expands Economic Opportunity	Improves Pavement Quality
SMITH	SH 31	FM 850, E OF TYLER, E	FM757	WIDEN 2 LN ROADWAY TO SUPER-2 (3 LANE) CRITERIA	042401045	\$ 3,486,557				
SMITH	SH 64	FM 3226 SE OF CHAPEL HILL, SE	SH 135 NEAR ARP	WIDEN 2 LN ROADWAY TO SUPER-2 (3 LANE) CRITERIA	024506076	\$ 3,468,000				
SMITH	SH 64	SL 323 IN TYLER, SE	SH 135 NEAR ARP	TEXTURIZE SHOULDERS BY ROLLING OR MILLING IN	024506079	\$ 85,208				
SMITH	US 69	CUMBERLAND RD IN TYLER, S 1.029 MI	N OF TOLL 49	IMPROVE NBL VERTICAL & HORIZONTAL ALIGNMENT	019101082	\$ 1,775,265				
SMITH	VA	VARIOUS LOCATIONS IN	THE TYLER DISTRICT	DISTRICT-WIDE THERMO PLASTIC PAVEMENT MARKINGS PROGRAM	091000093	\$ 204,000				
SMITH	VA	VARIOUS LOCATIONS ON IH 20 IN	VAN ZANDT, SMITH & GREGG COUNTIES	INSTALL DYNAMIC MESSAGE SIGNS (DMS) FOR TRAFFIC MANAGEMENT	091000098	\$ 177,870				
SMITH	VA	VARIOUS LOCATIONS ON IH 20 IN	VAN ZANDT, SMITH & GREGG COUNTIES	REPORT LESSONS LEARNED & CHALLENGES ENCOUNTERED IN THE INTEGRATION OF ITS COMPONENTS	091000099	\$ 25,000				
VAN ZANDT	CR	CR 2702 AT LACY FORK TRIBUTARY	STR# AA02-48-001	REPLACE BRIDGE AND APPROACHES	091012061	\$ 320,000				
VAN ZANDT	CR	CR 2504 AT DRY LACY CREEK	STR# AA02-96-003	REPLACE BRIDGE AND APPROACHES	091012062	\$ 320,000				
VAN ZANDT	CR	CR 2405 AT WET LACY FORK	STR# AA02-95-002	REPLACE BRIDGE AND APPROACHES	091012063	\$ 310,000				
VAN ZANDT	CR	CR 2129 AT FLAT CRK	STR# AA03-20-001	REPLACE BRIDGE AND APPROACHES	091012065	\$ 240,000				
VAN ZANDT	FM 314	2.3 MI N OF SH 64(CR 4907),S	FM 279 (E) IN EDOM	PROVIDE ADD'L PAVED SURF WIDTH & REPAIR PAVEMENT (SECTIONS)	074501015	\$ 4,080,000				
VAN ZANDT	FM 314	IH 20,S TO 2.3 MI N OF SH64(CR4907)	& FM 279(W),S 1.2 MI TO HENDRSN C/L	PROVIDE ADDITIONAL PAVED SURFACE WIDTH (SECTIONS)	074501019	\$ 5,053,601				
VAN ZANDT	FM 316	FM 1256, S	FM 3080	WIDEN PVMNT, SAFETY TRT FXD OBJTS, INSTALL ADV WARN SIGNS AT CURVE	064604010	\$ 235,270				
VAN ZANDT	FM 47	US 80 IN WILLS POINT, S	0.1 MI N OF IH 20	SEAL COAT & PAVEMENT MARKINGS	064602025	\$ 158,000				
VAN ZANDT	FM 773	FM 858, S	HENDERSON C/L	SEAL COAT & PAVEMENT MARKINGS	109901008	\$ 196,000				

County	Highway	From	To	Description	CSJ	Estimated Construction Cost	Improves Safety	Improves Connectivity	Expands Economic Opportunity	Improves Pavement Quality
VAN ZANDT	FM 773	IH 20, S	FM 279	SEAL COAT & PAVEMENT MARKINGS	109904012	\$ 122,000				
VAN ZANDT	SH 19	RAINS CL/, S	US 80	SEAL COAT & PAVEMENT MARKINGS	010812016	\$ 344,000				
VAN ZANDT	SH 198	SH 243, IN CANTON, SW	0.4 MI NE OF FM 316 NEAR PHALBA	PROVIDE ADDITIONAL PAVED SURFACE WIDTH	044301028	\$ 2,272,801				
VAN ZANDT	SH 198	FM 1651 IN JACKSON, SW	FM 3080 AT KAUFMAN C/L	SEAL COAT & PAVEMENT MARKINGS	044301029	\$ 324,000				
VAN ZANDT	SH 64	SH 19 IN CANTON, E	FM 279 AT BEN WHEELER	TEXTURIZE SHOULDERS WITH PROFILE PAVEMENT MARKERS	024502030	\$ 148,515				
VAN ZANDT	US 80	3.2 MI W OF FM 2965 (KAUFMAN C/L),E	0.7 MI E OF SH 64 IN WILLS POINT	SEAL COAT & PAVEMENT MARKINGS	009506064	\$ 567,000				
WOOD	FM 17	0.1 MI E OF SH 154 IN YANTIS, W & S	0.1 MI N OF FM 515 AT LK FORK RESVR	SEAL COAT & PAVEMENT MARKINGS	111002004	\$ 120,000				
WOOD	FM 514	0.1 MI E OF FM 2946 (RAINS C/L), E	FM 17	SEAL COAT & PAVEMENT MARKINGS	072504002	\$ 89,000				
WOOD	SH 37	SH 154 IN QUITMAN, S	US 69 IN MINEOLA	TEXTURIZE SHOULDERS BY ROLLING OR MILLING IN	019003079	\$ 134,666				
WOOD	US 80	SL 564 IN MINEOLA, E	0.2 MI E OF FM 3056 (END C-S)	SEAL COAT & PAVEMENT MARKINGS	009601042	\$ 655,000				
WOOD	US 80	E OF US 69 IN MINEOLA, E	FM 3056	TEXTURIZE SHOULDERS WITH PROFILE PAVEMENT MARKERS	009601043	\$ 263,802				
WOOD	US 80	0.2 MI E OF FM 3056 (BGN C-S), E	FM 778 AT CROW	SEAL COAT & PAVEMENT MARKINGS	009602048	\$ 122,000				

2014 Planned Projects - Tyler District



WACO DISTRICT







County	Highway	From	To	Description	CSJ	Estimated Construction Cost	Improves Safety	Improves Connectivity	Expands Economic Opportunity	Improves Pavement Quality
BELL	CS	LAMPASAS RV ON TOLL BRDG RD	(MAP #48-BELTON)	REPLACE BRIDGE AND APPROACHES	090936136	\$ 1,260,620				
BELL	FM 487	SH 95	MILAM CO LINE	SEAL COAT	120104019	\$ 294,000				
BELL	IH 35	@ LP 363 (NW CORNER)	.	LANDSCAPE DEVELOPMENT	001504086	\$ 190,000				
BELL	IH 35	0.3 MI S OF GRAINGER/HACKBERRY UP	GRAINGER/HACKBERRY UP (SB MAINLANE)	LEVELUP AND PROVIDE PFC OVERLAY	001507081	\$ 166,655				
BELL	LP 363	@ SP 290 (1ST ST) IN TEMPLE	.	CONSTRUCT AT-GRADE INTERSECTION AND ULTIMATE FRONTAGE ROADS PHASE I OF INTERCHANGE RECONSTRUCTION	018404046	\$ 9,200,000				
BELL	LP 363	CITY OF TEMPLE	.	LANDSCAPE DEVELOPMENT	018404047	\$ 60,000				
BELL	SH 195	FM 3470	WILLIAMSON CO LINE	SEAL COAT	083602068	\$ 1,330,000				
BELL	US 190	FM 2410 (FRTG RD)	PADDY HAMILTON RD (FRTG RD)	SEAL COAT	023103132	\$ 333,400				
BELL	US 190	PADDY HAMILTON RD (FRTG RD)	CONNELL ST (FRTG RD)	SEAL COAT	023104055	\$ 471,500				
BOSQUE	FM 219	@ BOSQUE RIVER RELIEF	(STR #016)	REPLACE BRIDGE AND APPROACHES	072402020	\$ 750,000				
BOSQUE	FM 56	FM 1859	FM 1713	SEAL COAT	039805012	\$ 249,200				
BOSQUE	FM 56	CR 2965	CR 1175	SEAL COAT	042202011	\$ 77,500				
BOSQUE	FM 56	SH 174	FM 1859	SEAL COAT	178701016	\$ 68,400				
BOSQUE	FM 56	SOMERVELL CO LINE	CR 2965	SEAL COAT	185202009	\$ 88,800				
BOSQUE	FM 56	4.303 MI S OF CR 1175	SH 174	SEAL COAT	185203010	\$ 146,900				
BOSQUE	SH 317	SH 6 IN VALLEY MILLS	MCLENNAN CO LINE	SEAL COAT	039801041	\$ 18,100				

County	Highway	From	To	Description	CSJ	Estimated Construction Cost	Improves Safety	Improves Connectivity	Expands Economic Opportunity	Improves Pavement Quality
CORYELL	CS	ON LEON ST @ LEON RIVER	(MAP #1 GAT)	REPLACE BRIDGE AND APPROACHES	090939903	\$ 590,000				
CORYELL	FM 1113	FM 116	US 190	SEAL COAT	072405008	\$ 51,200				
CORYELL	FM 1113	FM 580	FM 116	SEAL COAT	165701016	\$ 257,300				
CORYELL	FM 183	0.15 MI E OF FS 183	US 84	PROVIDE ADDITIONAL PAVED SURFACE WIDTH	086703026	\$ 4,856,902				
CORYELL	FM 2671	MCLENNAN CO LINE	FM 107	SEAL COAT	267401008	\$ 64,900				
CORYELL	FM 580	LAMPASSAS CO LINE	FM 116	SEAL COAT	103202008	\$ 215,600				
FALLS	BS 7-B	@ GOODWIN BRANCH	(STR #006)	REPLACE BRIDGE AND APPROACHES	051303018	\$ 385,000				
FALLS	CR	ON CR 425 @ BRANCH	OF N ELM CREEK (MAP #2038)	REPLACE BRIDGE AND APPROACHES	090938052	\$ 265,000				
FALLS	CR	CR 578 @ COTTONWOOD CRK	(MAP #2057)	REPLACE BRIDGE AND APPROACHES	090938912	\$ 273,000				
FALLS	CR	ON CR 424 @ N ELM CRK	(MAP #2040)	REPLACE BRIDGE AND APPROACHES	090938917	\$ 286,000				
FALLS	FM 147	SH 6	LIMESTONE CO LINE	WIDEN PAVEMENT TO ADD SHOULDERS, PROVIDE SAFETY UPGRADES AND RESURFACE	075205027	\$ 4,505,086				
FALLS	FM 2027	FM 1048	FM 413	SEAL COAT	080801056	\$ 73,600				
FALLS	FM 2027	FM 431	FM 1048	SEAL COAT	081901026	\$ 133,700				
FALLS	FM 2027	SH 320	FM 413	SEAL COAT	083306017	\$ 250,700				
FALLS	FM 431	US 77	FM 2027	SEAL COAT	081901025	\$ 170,900				
FALLS	FM 46	SH 6	ROBERTSON CO LINE	SEAL COAT	004913007	\$ 111,700				
FALLS	FM 935	0.362 MI NE OF CR 483	SH 7	SEAL COAT	075204027	\$ 286,410				


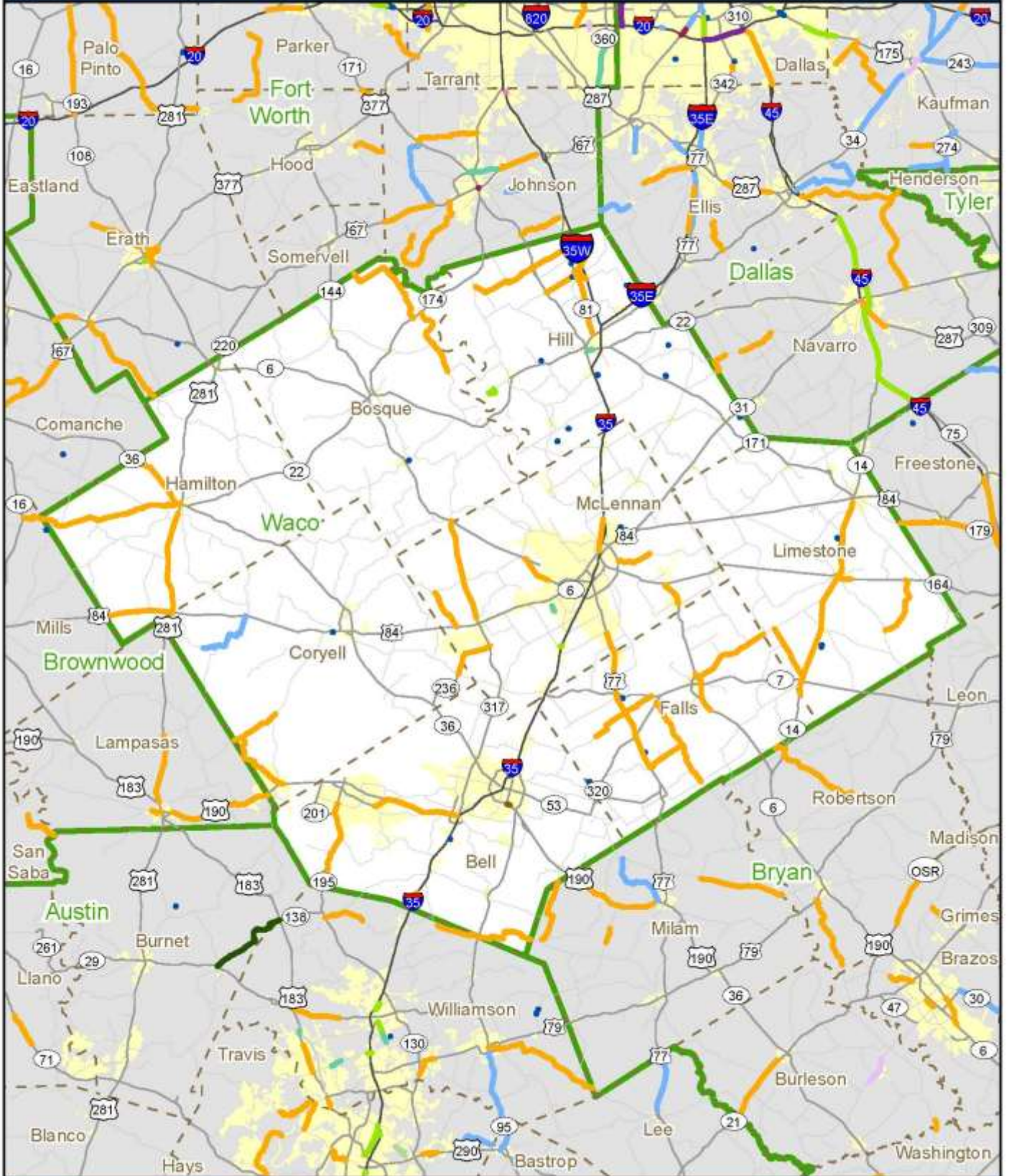
County	Highway	From	To	Description	CSJ	Estimated Construction Cost	Improves Safety	Improves Connectivity	Expands Economic Opportunity	Improves Pavement Quality
FALLS	SH 6	BSN 6N	0.5 MI S OF BIG CREEK	SEAL COAT	004903067	\$ 569,440				
FALLS	US 77	MCLENNAN CO LINE	FM 935	PLANING, SURFACING, ADD PASSING LANES	020902058	\$ 4,500,000				
FALLS	US 77	FM 935	FM 431	PLANING, SURFACING, ADD PASSING LANES	020903048	\$ 5,200,000				
HAMILTON	FM 218	MILLS CO LINE	SH 36	SEAL COAT	012005024	\$ 680,000				
HAMILTON	SH 36	COMANCHE CO LINE	US 281 IN HAMILTON	SEAL COAT	018302027	\$ 612,000				
HAMILTON	US 281	HICO CITY LIMIT	HAMILTON CITY LIMIT	ADD PASSING LANES	025101056	\$ 11,293,602				
HAMILTON	US 281	SOUTH HAMILTON C/L	US 84 IN EVANT	REHAB ROADWAY AND ADD PASSING LANES	025102047	\$ 10,353,803				
HAMILTON	US 84	MILLS CO LINE	CORYELL CO LINE	SEAL COAT	005502022	\$ 314,400				
HILL	CR	CR 305 @ BYNUM CREEK	(MAP #81)	REPLACE BRIDGE AND APPROACHES	090937054	\$ 408,000				
HILL	CR	ON CR 116 @ NO NAME	CREEK (MAP#161)	REPLACE BRIDGE AND APPROACHES	090937055	\$ 250,000				
HILL	CR	CR 850 @ BR OF AQUILLA CRK	(MAP #38)	REPLACE BRIDGE AND APPROACHES	090937056	\$ 256,000				
HILL	CR	ON CR 560_@ AQUILLA CREEK	(MAP #209)	REPLACE BRIDGE AND APPROACHES	090937058	\$ 330,000				
HILL	CR	CR 893 @ COBB CRK	(MAP #218) (HCR 3102)	REPLACE BRIDGE AND APPROACHES	090937059	\$ 265,000				
HILL	CR	ON CR 267 @ WHITE ROCK CR	(MAP #71)	REPLACE BRIDGE AND APPROACHES	090937060	\$ 397,000				
HILL	CR	ON CR 880 @ TRIB OF	AQUILLA CREEK (MAP#25)	REPLACE BRIDGE AND APPROACHES	090937061	\$ 254,000				
HILL	FM 67	FM 933	SH 81	SEAL COAT	065601035	\$ 469,700				
HILL	FM 67	SH 81	FM 66	SEAL COAT	166102017	\$ 245,330				

County	Highway	From	To	Description	CSJ	Estimated Construction Cost	Improves Safety	Improves Connectivity	Expands Economic Opportunity	Improves Pavement Quality
HILL	FM 934	@ BRANCH OF HACKBERRY CRK	(STR #007)	REPLACE BRIDGE AND APPROACHES	088801017	\$ 361,848				
HILL	FM 934	@ COTTONWOOD CREEK	(STR #004)	REPLACE BRIDGE AND APPROACHES	088801018	\$ 387,184				
HILL	FM 934	SH 171	SH 81	WIDEN PAVEMENT TO ADD SHOULDERS, PROVIDE SAFETY UPGRADES AND RESURFACE	088801020	\$ 2,542,042				
HILL	FM 934	FM 66 (EAST ST IN ITASCA)	IH 35W	WIDEN PAVEMENT TO ADD SHOULDERS, PROVIDE SAFETY UPGRADES AND RESURFACE	166103012	\$ 286,714				
HILL	PR 47	LAKE WHITNEY STATE PARK	(ACCESS RD)	RESURFACE PARK ACCESS ROAD	230902004	\$ 212,765				
HILL	PW	LAKE WHITNEY STATE PARK	.	RESURFACE AIRSTRIP RUNWAY/TAXIWAY, PARKING LOTS AND CAMPSITE PULLOUTS	090937050	\$ 372,819				
HILL	SH 22	SH 81 IN HILLSBORO	0.9 MI EAST	WIDEN FROM TWO LANE TO FOUR LANE WITH LEFT TURN LANE	012103054	\$ 2,100,000				
HILL	SH 81	@ COTTONWOOD CRK	(STR #026)	REPLACE BRIDGE AND APPROACHES	001405037	\$ 225,000				
HILL	SH 81	N ITASCA CITY LIMITS	0.351 MI S OF FM 3147	SEAL COAT	001405038	\$ 128,100				
HILL	SH 81	0.351 MI S OF FM 3147	0.9 MI S OF CR 4231	SEAL COAT	001406041	\$ 166,800				
LIMESTONE	CR	CR 212 @ TEHUACANA CRK	(MAP #35)	REPLACE BRIDGE AND APPROACHES	090940059	\$ 331,000				
LIMESTONE	CR	CR 408 @ STEELE CRK RELIEF	(MAP #117)	REPLACE BRIDGE AND APPROACHES	090940068	\$ 295,000				
LIMESTONE	CR	CR 408 @ MILLS CREEK	(MAP #115)	REPLACE BRIDGE AND APPROACHES	090940069	\$ 606,000				
LIMESTONE	CR	ON CR 311 @ NAVASOTA RIVER	(MAP #229)	REPLACE BRIDGE AND APPROACHES	090940950	\$ 1,057,000				
LIMESTONE	FM 3371	FM 937	SH 164	SEAL COAT	345901023	\$ 303,700				
LIMESTONE	FM 339	FM 147	SH 14	SEAL COAT	166501012	\$ 219,100				
LIMESTONE	PR 28A	@ NO NAME CRK (AKA COMANCHE CR)	IN FT PARKER STATE PARK	REPLACE BRIDGE	062501002	\$ 64,500				

County	Highway	From	To	Description	CSJ	Estimated Construction Cost	Improves Safety	Improves Connectivity	Expands Economic Opportunity	Improves Pavement Quality
LIMESTONE	SH 14	@ PARK RD 28A	(FORT PARKER STATE PARK ENTRANCE)	CONSTRUCT LEFT AND RIGHT TURN LANES	009304044	\$ 300,000				
LIMESTONE	SH 14	FM 39	NAVASOTA RIVER	SEAL COAT AND OVERLAY ROADWAY	009304045	\$ 1,860,000				
LIMESTONE	SH 14	0.7 MI S OF SH 164	0.6 MI N OF SH 164	PLANE AND OVERLAY	009305045	\$ 400,000				
LIMESTONE	SH 14	NAVASOTA RIVER	0.6 MI N OF SH 164 (W CYPRESS ST)	SEAL COAT AND OVERLAY ROADWAY	009305047	\$ 1,240,000				
LIMESTONE	SH 14	0.7 MI S OF SH 164	FM 1246	SEAL COAT	009305048	\$ 365,400				
LIMESTONE	SH 14	FM 1246	FALLS CO LINE	SEAL COAT	009306021	\$ 512,600				
LIMESTONE	SH 164	SH 14	1.9 MI EAST	PLANE AND OVERLAY	041304035	\$ 1,000,000				
MC LENNAN	BU 77-L	IH 35	WACO CITY LIMITS	SEAL COAT	001409099	\$ 686,500				
MC LENNAN	CR	ON RITCHIE RD FR PANTHER WAY	US 84	REDESIGN ROADWAY, WIDEN PAVEMENT AND ADD CURB AND GUTTER	090922150	\$ 3,000,000				
MC LENNAN	CR	CR 747 @ TEHUACANA CRK TRIB	(MAP #286) (MAEHR RD)	REPLACE BRIDGE AND APPROACHES	090922162	\$ 275,000				
MC LENNAN	FM 2491	LP 340	ELK RD	SEAL COAT	239501013	\$ 398,000				
MC LENNAN	FM 2671	SH 317	CORYELL CO LINE	SEAL COAT	267402010	\$ 197,650				
MC LENNAN	FM 2837	IH 35	0.2 MI W OF IH 35	INTERSECTION OPERATIONAL IMPROVEMENT	352101016	\$ 2,300,000				
MC LENNAN	FM 938	FM 185	US 84	SEAL COAT	118702017	\$ 200,200				
MC LENNAN	SH 317	BOSQUE CO LINE	FM 3047 (WINDSOR RD)	SEAL COAT	039802024	\$ 865,500				
MC LENNAN	SH 6	SH 164 SB LNS ONLY	FM 1860 IN RIESEL	SEAL COAT	004901088	\$ 116,400				
MC LENNAN	SH 6	SP 412 (FRTG RDS)	LAKE WACO BRDG (FRTG RD)	SEAL COAT	025809135	\$ 298,000				























































County	Highway	From	To	Description	CSJ	Estimated Construction Cost	Improves Safety	Improves Connectivity	Expands Economic Opportunity	Improves Pavement Quality
MC LENNAN	US 77	FM 2837	FALLS CO LINE	PLANING, SURFACING, ADD PASSING LANES	020901057	\$ 1,500,000				
MC LENNAN	VA	@ VARIOUS LOCATIONS	IN WACO DISTRICT	CONSTRUCT/RECONSTRUCT ADA RAMPS	090900043	\$ 1,500,000				










































2014 Planned Projects - Waco District



WICHITA FALLS DISTRICT



















County	Highway	From	To	Description	CSJ	Estimated Construction Cost	Improves Safety	Improves Connectivity	Expands Economic Opportunity	Improves Pavement Quality
ARCHER	BU 82F	US 82	US 82	SEAL COAT	015605054	\$ 123,975				
ARCHER	FM 210	FM 422	SH 114	SEAL COAT	082401032	\$ 226,305				
ARCHER	FM 2846	FM 1180	US 82	SEAL COAT	286002007	\$ 120,925				
BAYLOR	CR	CR 147 (CR 435) AT LAKE CREEK	.	REPLACE BRIDGE AND APPROACHES	090331004	\$ 246,240				
BAYLOR	CR	ON CR 113 (MOSS ROAD)	AT BRANCH OF BRIAR CREEK	REPLACE BRIDGE AND APPROACHES	090331006	\$ 160,000				
BAYLOR	CR	CR 243 (YOUNG RD) AT WHITE CREEK	.	REPLACE BRIDGE AND APPROACHES	090331007	\$ 120,000				
BAYLOR	US 82	KNOX COUNTY LINE	SEYMOUR CITY LIMITS	CENTERLINE TEXTURING	013304041	\$ 118,000				
CLAY	CR	CR 151 (FRIENDSHIP ROAD) AT BUFFALO	CREEK	REPLACE BRIDGE AND APPROACHES	090306017	\$ 180,000				
CLAY	FM 1954	ARCHER COUNTY LINE	PARK ROAD 63	SEAL COAT	183703011	\$ 116,664				
CLAY	SH 148	FM 174	JACK COUNTY LINE	SEAL COAT	039105017	\$ 204,604				
CLAY	SH 79	FM 171	SH 148	SEAL COAT	028202027	\$ 226,075				
CLAY	SH 79	SH 148	WICHITA COUNTY LINE	SEAL COAT	028203027	\$ 603,702				
COOKE	FM 3002	IH 35 NB FRONTAGE ROAD	FM 372	CENTERLINE TEXTURING	081509006	\$ 128,000				
COOKE	FM 902	0.088 MILES SE OF KIOWA	GRAYSON COUNTY LINE	PROVIDE ADDITIONAL PAVED SURFACE WIDTH	245901021	\$ 2,567,621				
COOKE	FM 922	MONTAGUE COUNTY LINE	FM 373	PROVIDE ADDITIONAL PAVED SURFACE WIDTH	084503056	\$ 3,775,000				
COOKE	FM 922	FM 373	ERA	PROVIDE ADDITIONAL PAVED SURFACE WIDTH	084503057	\$ 3,175,000				


















County	Highway	From	To	Description	CSJ	Estimated Construction Cost	Improves Safety	Improves Connectivity	Expands Economic Opportunity	Improves Pavement Quality
COOKE	US 82	NEAR WEBER DRIVE	NEAR IH 35	INTERSECTION IMPROVEMENTS	004408066	\$ 100,000				
COOKE	US 82	NEAR IH 35	NEAR FM 3092	INTERSECTION IMPROVEMENTS	004501058	\$ 500,000				
COOKE	VA	WITHIN LAKE RAY ROBERTS STATE PARK	JOHNSON BRANCH UNIT	PAVEMENT REPAIR AND SEAL COAT	090315098	\$ 845,537				
MONTAGUE	FM 1758	BISHOP STREET	DARWIN STREET (IN SECTIONS)	PROVIDE ADDITIONAL PAVED SURFACE WIDTH	161001011	\$ 2,029,351				
MONTAGUE	FM 1758	SH 59	BISHOP STREET	PROVIDE ADDITIONAL PAVED SURFACE WIDTH	161001013	\$ 1,000,000				
MONTAGUE	FM 1956	FM 103	FM 677	SEAL COAT	161102011	\$ 287,276				
MONTAGUE	SH 59	FM 455	FM 1758	CENTERLINE TEXTURING	023902033	\$ 79,000				
MONTAGUE	US 82	NEAR THE EAST CITY LIMITS OF NOCONA	FM 1815 (EB & WB LANES)	OVERLAY	004406071	\$ 3,595,000				
MONTAGUE	US 82	FM 1815	W CITY LIMITS OF SAINT JO(EB & WB)	OVERLAY	004406072	\$ 2,375,000				
THROCKMORTON	US 380	HASKELL COUNTY LINE	CR 220	SEAL COAT	036005028	\$ 402,402				
THROCKMORTON	US 380	ELM CREEK	YOUNG COUNTY LINE	SEAL COAT	036101032	\$ 234,110				
WICHITA	CR	CR 126 (BOHNER ROAD) AT WILDHORSE	CREEK	REPLACE BRIDGE AND APPROACHES	090303101	\$ 254,345				
WICHITA	FM 368	FM 1813	VAN HORN ROAD	SEAL COAT	080404027	\$ 119,662				
WICHITA	IH 44	MAURINE STREET	SP 325 (EAST FRONTAGE ROAD)	SEAL COAT	004309121	\$ 463,566				
WICHITA	IH 44	ON W FRONTAGE RD/OLD BACON SWITCH	ROAD AT TRIBUTARY OF GILBERT CREEK	REPLACE BRIDGE AND APPROACHES	015607102	\$ 155,000				
WICHITA	SH 258	0.2 MILES WEST OF FM 2226	US 82	WIDEN STRUCTURES AND ADD SHOULDERS	054401020	\$ 4,125,841				
WICHITA	SH 258	SH 25	0.2 MILES WEST OF FM 2226	WIDEN STRUCTURES AND ADD SHOULDERS	054401021	\$ 2,115,647				


















County	Highway	From	To	Description	CSJ	Estimated Construction Cost	Improves Safety	Improves Connectivity	Expands Economic Opportunity	Improves Pavement Quality
WICHITA	SP 325	FM 890	IH 44(EAST FRONTAGE ROAD)	SEAL COAT	068501029	\$ 27,385				
WICHITA	VA	VARIOUS LOCATIONS DISTRICT WIDE		SIGNS, SIGNALS AND ILLUMINATION	090300072	\$ 450,000				
WICHITA	VA	VARIOUS LOCATIONS DISTRICT WIDE		THERMOPLASTIC STRIPING	090300076	\$ 1,035,255				
WICHITA	VA	VARIOUS LOCATIONS DISTRICT WIDE		BRIDGE MAINTENANCE AND REPAIR	090300077	\$ 400,000				
WILBARGER	CR	CR 339 AT BEAVER CREEK		REPLACE BRIDGE AND APPROACHES	090330015	\$ 413,490				
WILBARGER	US 70	US 287	RED RIVER	SEAL COAT	014701020	\$ 102,311				
YOUNG	CS	IN SHAWNEE PARK		LANDSCAPING	090327031	\$ 100,000				
YOUNG	FM 1287	SH 16	STEPHENS COUNTY LINE	SEAL COAT	129301021	\$ 413,637				
YOUNG	FM 209	FM 3109	SH 67	SEAL COAT	107602043	\$ 205,860				
YOUNG	FM 61	FM 3003	SH 67	SEAL COAT	052901022	\$ 121,546				
YOUNG	SH 114	SH 79	FM 1769	SEAL COAT	044401037	\$ 315,230				
YOUNG	SH 16	GRAHAM CITY LIMITS	PALO PINTO COUNTY LINE	MODERNIZE BRIDGE RAIL AND APPROACH GUARDRAIL, SAFETY TREAT FIXED OBJECTS	036201046	\$ 287,000				
YOUNG	SH 16	SOUTH SALEM LOOP	PALO PINTO COUNTY LINE	SEAL COAT	036201047	\$ 259,790				
YOUNG	SH 67	FM 209	STEPHENS COUNTY LINE	SEAL COAT	025601055	\$ 357,382				

YOAKUM DISTRICT


County	Highway	From	To	Description	CSJ	Estimated Construction Cost	Improves Safety	Improves Connectivity	Expands Economic Opportunity	Improves Pavement Quality
AUSTIN	IH 10	REXVILLE ROAD	SH 36	RECONSTRUCT RAMPS & ADD FRONTAGE ROAD	027102058	\$1,872,000				
AUSTIN	IH 10	SH 36	BNSF RAILROAD	RECONSTRUCT RAMPS & ADD FRONTAGE ROAD	027103054	\$368,000				
CALHOUN	CR	AT SIXMILE CREEK	(ROYAL RD) STR # AA01-97-001	REPLACE BRIDGE AND APPROACHES	091319026	\$162,000				
CALHOUN	FM 2433	0.18 MI. S. OF US 87	SH 238	SEAL COAT	058002011	\$137,786				
COLORADO	FM 155	10 S. FRONTAGE ROAD	LAVACA COUNTY LINE	SEAL COAT	021110040	\$337,160				
COLORADO	IH 10	COLORADO RIVER	4.0 MI. EAST (EASTBOUND ONLY)	PAVEMENT REPAIR AND SURFACING	027101077	\$1,700,000				
COLORADO	IH 10	FAYETTE C/L (EB ONLY)	0.115 MI W OF HATTERMANN LANE	ASPHALTIC CONCRETE PAVEMENT	053508083	\$4,000,000				
COLORADO	US 90A	AT EAST SANDY CREEK	STR # 0446-02-027	REPLACE BRIDGE AND APPROACHES	044602030	\$1,292,000				
COLORADO	US 90A	AT MIDDLE SANDY CREEK	STR # 0446-02-028	REPLACE BRIDGE AND APPROACHES	044602033	\$1,253,000				
DE WITT	CR	AT DRAW CR 199	(OLD GONZALES RD) # AA01-99-003	REPLACE BRIDGE AND APPROACHES	091317036	\$202,000				
DE WITT	CR	AT DRAW	(LINCKE RD) STR # AA03-23-001	REPLACE BRIDGE AND APPROACHES	091317037	\$202,000				
DE WITT	FM 108	GONZALES COUNTY LINE	SH 119	SEAL COAT	071503013	\$234,854				
DE WITT	FM 236	VILLA STREET IN CUERO	VICTORIA COUNTY LINE	SEAL COAT	084201026	\$409,186				
DE WITT	FM 239	AT DRAW	STR # 0943-02-004	REPLACE BRIDGE AND APPROACHES	094302011	\$183,000				
DE WITT	US 87	AT FM 2542	INTERSECTION	ADD LEFT TURN LANE	014308090	\$480,449				
FAYETTE	CR	AT DRAW CR 282	(DUBINA-WEIMAR RD) AA02-84-001	REPLACE BRIDGE AND APPROACHES	091328056	\$382,000				

County	Highway	From	To	Description	CSJ	Estimated Construction Cost	Improves Safety	Improves Connectivity	Expands Economic Opportunity	Improves Pavement Quality
FAYETTE	CR	AT OWL CREEK CR 190	(OWL CREEK RD) STR # AA03-79-002	REPLACE BRIDGE AND APPROACHES	091328057	\$382,000				
FAYETTE	FM 1457	SH 237	AUSTIN COUNTY LINE	SEAL COAT	144101013	\$230,828				
FAYETTE	FM 155	AT WILLIAMS CREEK	STR # 0211-09-049	REPLACE BRIDGE AND APPROACHES	021109029	\$976,000				
FAYETTE	FM 615	AT MIDDLE CREEK	STR # 1692-01-001	REPLACE BRIDGE AND APPROACHES	169201007	\$601,000				
FAYETTE	IH 10	US 77	COLORADO C/L (EASTBOUND LANES)	ASPHALTIC CONCRETE PAVEMENT	053507048	\$2,000,000				
FAYETTE	SH 159	BS 71E	SH 237	SEAL COAT	026702033	\$278,532				
FAYETTE	SH 95	US 90	LAVACA COUNTY LINE	PAVEMENT REPAIR AND SURFACING	032401024	\$1,700,000				
FAYETTE	US 90	ELM STREET IN FLATONIA	0.02 MI. E. OF N. KNEZEK RD	SEAL COAT	002602033	\$120,478				
GONZALES	CR	CR 363 AT GELHORN CREEK	STR # AA03-63-001	REPLACE BRIDGE AND APPROACHES	091322035	\$187,451				
GONZALES	CR	AT BRUSHY CREEK CR 118	(CR 118) STR # AA01-18-001	REPLACE BRIDGE AND APPROACHES	091322036	\$183,000				
GONZALES	CR	AT DENTON CREEK CR 335	(CR 299) STR # AA03-35-001	REPLACE BRIDGE AND APPROACHES	091322037	\$190,626				
GONZALES	CR	AT SANDY FORK CREEK CR 437	(CR 437) STR # AA04-37-001	REPLACE BRIDGE AND APPROACHES	091322042	\$240,000				
GONZALES	FM 794	US 90	US 90A	SEAL COAT	113302029	\$319,440				
GONZALES	SH 80	FM 446	1.23 MI. NORTH OF FM 1682	ACP OVERLAY	028703029	\$1,300,000				
GONZALES	SH 80	1.23 MI. NORTH OF FM 1682	2.1 MI. NORTH OF SH 97	ACP OVERLAY	028704034	\$900,000				
GONZALES	SH 80	AT FM 1117	INTERSECTION	INTERSECTION IMPROVEMENT	028704035	\$736,614				
GONZALES	US 90A	US 183	BU 183V	SEAL COAT	002506052	\$34,000				

County	Highway	From	To	Description	CSJ	Estimated Construction Cost	Improves Safety	Improves Connectivity	Expands Economic Opportunity	Improves Pavement Quality
GONZALES	US 90A	1.3 MI. WEST OF FM 2091	TO US 183	ACP OVERLAY	002506053	\$900,000				
GONZALES	US 90A	SP 146 IN GONZLAES	0.24 MI. EAST OF FM 532	SEAL COAT	044501059	\$38,692				
GONZALES	US 90A	AT FM 443	INTERSECTION	ADD LEFT TURN LANE	044501060	\$450,249				
GONZALES	US 90A	BU 183V	SP 146 IN GONZALES	SEAL COAT	044503022	\$252,806				
JACKSON	CR	AT STEM BRANCH CR 284	(CR 284) AA01-10-001	REPLACE BRIDGE AND APPROACHES	091318023	\$321,000				
JACKSON	CR	AT VENADO CREEK CR 313	(CR 313) STR # AA02-78-001	REPLACE BRIDGE AND APPROACHES	091318024	\$312,000				
JACKSON	CR	AT BRUSHY CREEK CR 273	(CR 273) STR # AA01-20-002	REPLACE BRIDGE AND APPROACHES	091318025	\$463,000				
JACKSON	CR	AT CHICOLETE CREEK CR 128	(CR 128) STR # AA01-28-001	REPLACE BRIDGE AND APPROACHES	091318026	\$751,000				
JACKSON	CR	AT LAVACA RIVER RELIEF CR 174	(CR 127) STR # AA01-74-001	REPLACE BRIDGE AND APPROACHES	091318027	\$269,000				
JACKSON	FM 1822	SL 521 IN EDNA	FM 3131	SEAL COAT	194501021	\$222,174				
JACKSON	SH 172	MUSTANG CREEK	WASHINGTON ST. IN LA WARD	SEAL COAT	042001041	\$337,012				
JACKSON	SH 172	WASHINGTON ST. IN LA WARD	CALHOUN COUNTY LINE	SEAL COAT	042002044	\$475,060				
JACKSON	SH 35	MATAGORDA COUNTY LINE	SH 172	ACP OVERLAY	017909033	\$2,200,000				
JACKSON	US 59	WHARTON C/L	SH 172	ACP OVERLAY	008905045	\$3,400,000				
LAVACA	CR	AT LAVACA RIVER CR 12	(CR 12) STR # AA03-47-001	REPLACE BRIDGE AND APPROACHES	091329044	\$544,000				
LAVACA	CR	AT NAVIDAD RIVER CR 124	(CR 214) STR # AA04-95-001	REPLACE BRIDGE AND APPROACHES	091329046	\$544,000				
LAVACA	FM 155	COLORADO COUNTY LINE	US 90A	SEAL COAT	021112009	\$147,378				

County	Highway	From	To	Description	CSJ	Estimated Construction Cost	Improves Safety	Improves Connectivity	Expands Economic Opportunity	Improves Pavement Quality
LAVACA	FM 530	FM 2437	JACKSON COUNTY LINE	SEAL COAT	051504031	\$175,436				
LAVACA	US 90A	2.11 MI. EAST OF FM 2314	FM 3283	SEAL COAT	044601046	\$269,914				
MATAGORDA	CR	AT CANEY CREEK CR 194	(HAWKINS RD) STR # AA01-94-001	REPLACE BRIDGE AND APPROACHES	091321042	\$1,135,000				
MATAGORDA	FM 521	FM 1468	FM 2668	ACP OVERLAY	084603046	\$1,500,000				
VICTORIA	CR	AT DRY CREEK CR 114	(WEBER ROAD) STR # AA01-14-001	REPLACE BRIDGE AND APPROACHES	091327054	\$420,000				
VICTORIA	FM 447	US 87	FM 236	REPAIR & WIDEN ROADWAY	084202021	\$2,120,861				
VICTORIA	US 59	0.78 MI. EAST OF BU 59-T	TO LP 463 IN VICTORIA	ACP OVERLAY	008805087	\$2,000,000				
VICTORIA	US 77	0.52 MI. NORTH OF FM 682	0.24 MI. S. OF GARCITAS CREEK REL.	SEAL COAT	037004031	\$540,000				
VICTORIA	US 77	0.24 MI. S. OF GARCITAS CREEK REL.	NORTHSIDE ROAD	SEAL COAT	037005050	\$300,000				
VICTORIA	US 77	0.90 MI. WEST OF BU 59	0.04 MI. SOUTH OF OLD GOLIAD ROAD	CONSTRUCT TURN LANE	235001053	\$1,601,491				
WHARTON	FM 1301	ALABAMA ROAD IN WHARTON	FM 442	ACP OVERLAY	141203039	\$2,200,000				
WHARTON	SH 60	FM 2919	WEST BERNARD CREEK	SEAL COAT	024003035	\$150,300				
WHARTON	SH 71	FM 2674	CR 422	PAVEMENT REPAIR AND SURFACING	026606045	\$2,000,000				
WHARTON	US 59	AT CR 212	INTERSECTION	ADDING ACCEL/DECEL LANES	008908095	\$334,912				

2014 Planned Projects - Yoakum District





Appendix A

Detailed Project Maps

Appendix A: Detailed Projects 2014

District Maps

Abilene.....	2	Dallas.....	111	Pharr.....	203
Amarillo.....	16	El Paso.....	119	San Angelo.....	212
Atlanta.....	34	Fort Worth.....	126	San Antonio.....	228
Austin.....	44	Houston.....	136	Tyler.....	241
Beaumont.....	56	Laredo.....	143	Waco.....	250
Brownwood.....	65	Lubbock.....	152	Whicita Falls.....	259
Bryan.....	75	Lufkin.....	170	Yoakum.....	269
Childress.....	86	Odessa.....	180		
Corpus Christi.....	100	Paris.....	193		

Project Classifications

 Bridge Replacement; Bridge Widening	 New Location Non-Freeway
 Convert Non-Freeway to Freeway	 Overlay; Rehab; Restoration; Seal Coat
 Corridor Traffic Management	 Rail
 Enhancement project	 Right of Way Acquisition
 Feasibility Study	 Safety
 Hazard Elimination and Safety	 Traffic Protection Devices
 Interchange (New or Reconst.)	 Traffic Signal
 Landscape and Scenic Enhancement	 Upgrade to Standards Non-Freeway
 Miscellaneous Construction	 Upgrade to Standards Freeway
 New Location Freeway	 Widen Freeway; Widen Non-Freeway

 TxDOT Roadways

 County

 District

Base Map Layers

 City

 Water Body

Contact Information

Transportation Planning and Programming Division
Statewide Planning and Program Management Section
 P.O. Box 149217 Phone: (512) 486-5038
 Austin, Texas 78714-9217 Fax: (512) 486-5040


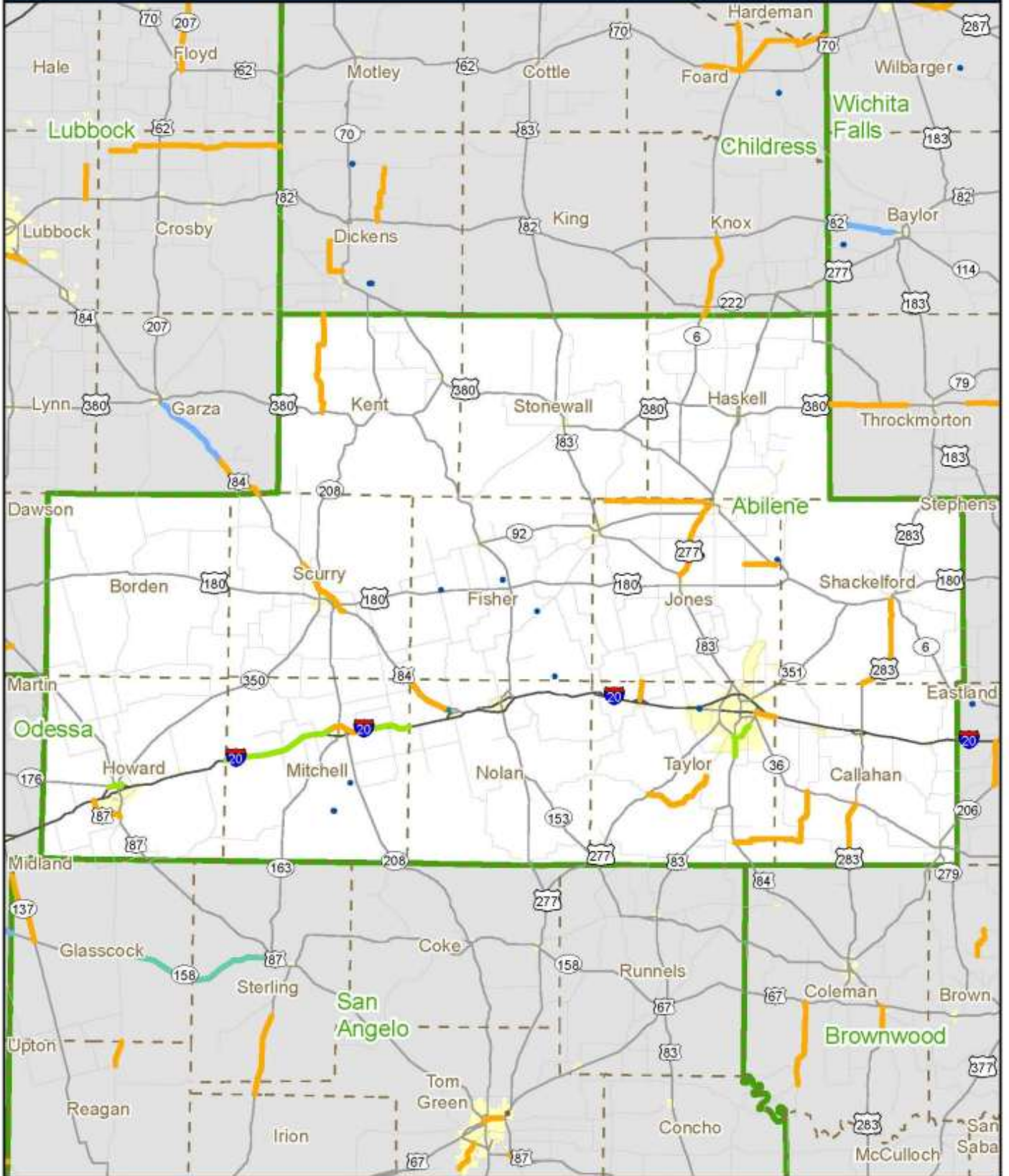
This report was produced by the Texas Department of Transportation for use by and within the Texas Legislature. Accuracy is limited to the validity of available data as of December 31, 2012.

No portion of this report may be reproduced or stored electronically without the express written permission of the Texas Department of Transportation.

Help keep Texas roadways safe and clean.
 Always buckle up and put litter in its place.



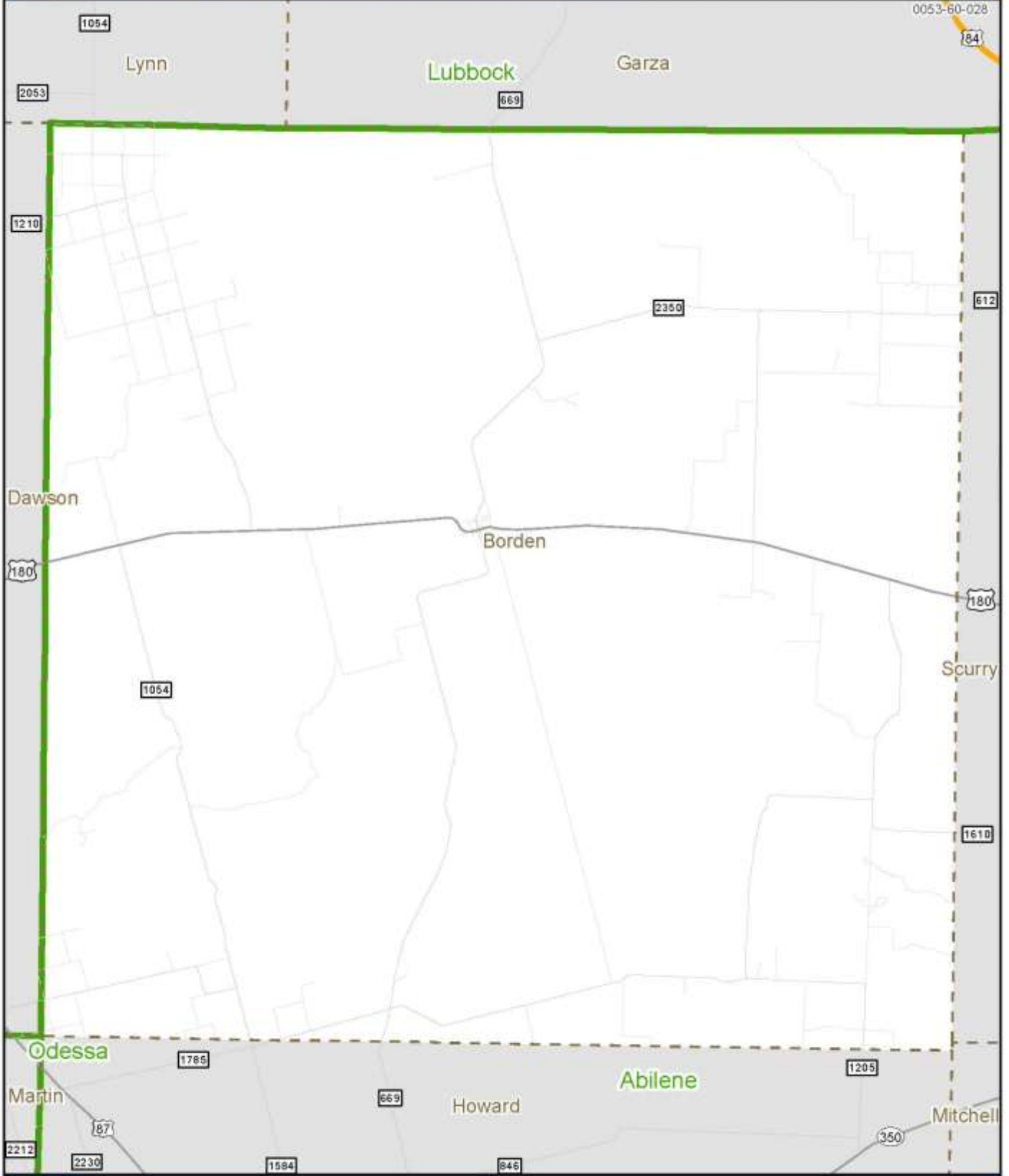
2014 Planned Projects - Abilene District



2014 Planned Projects - Abilene District, Borden County



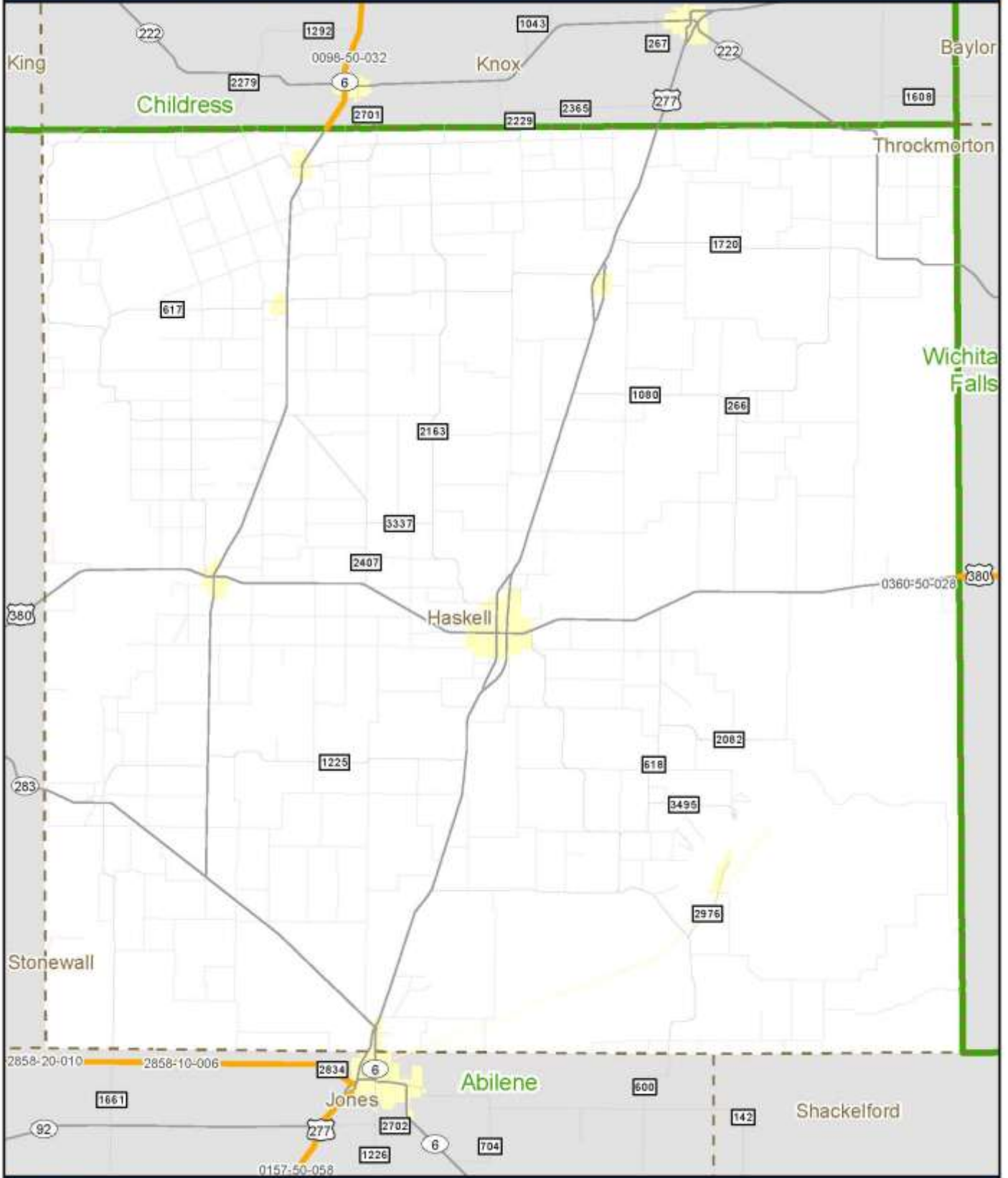
0053-60-028




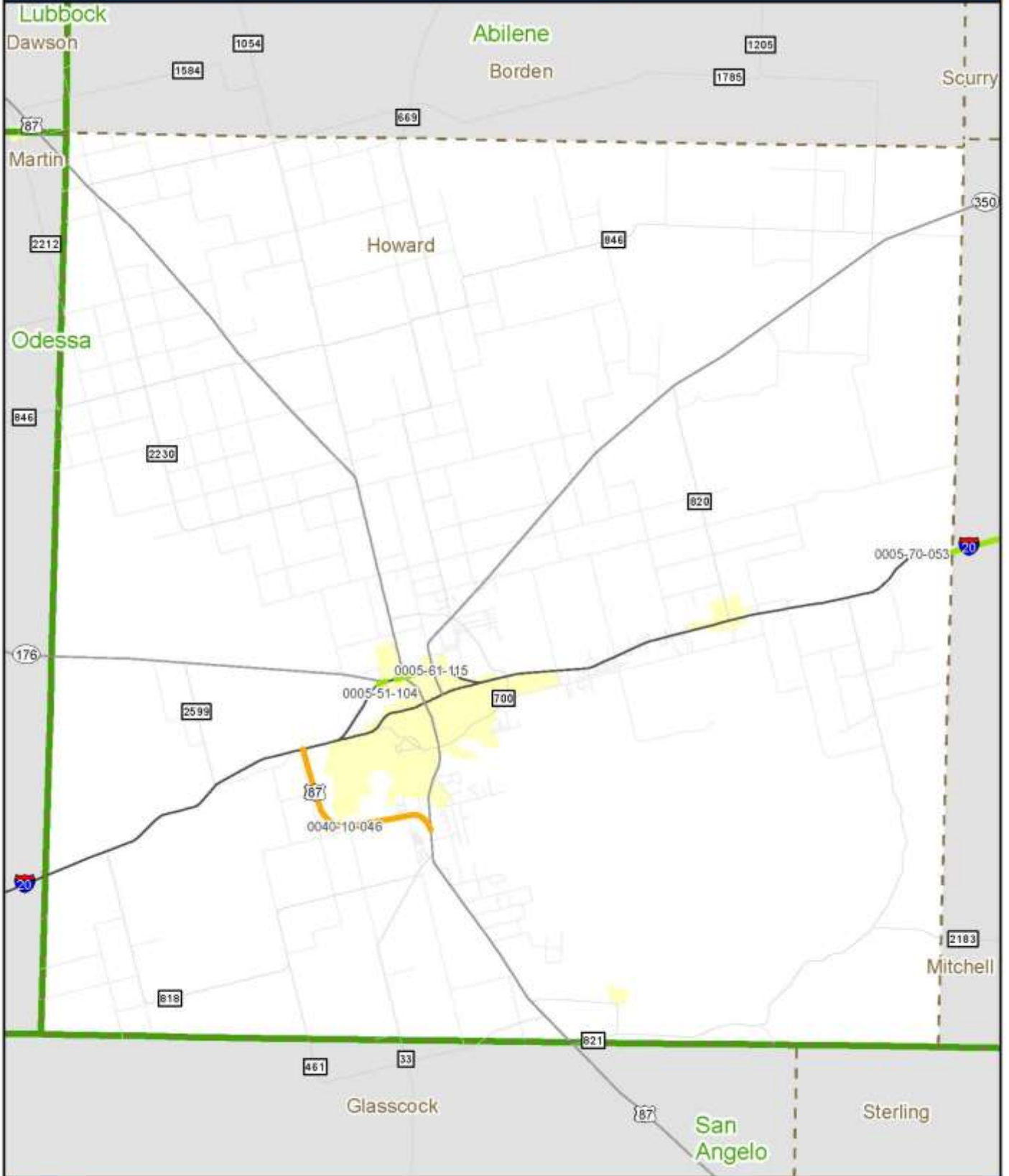
2014 Planned Projects - Abilene District, Fisher County



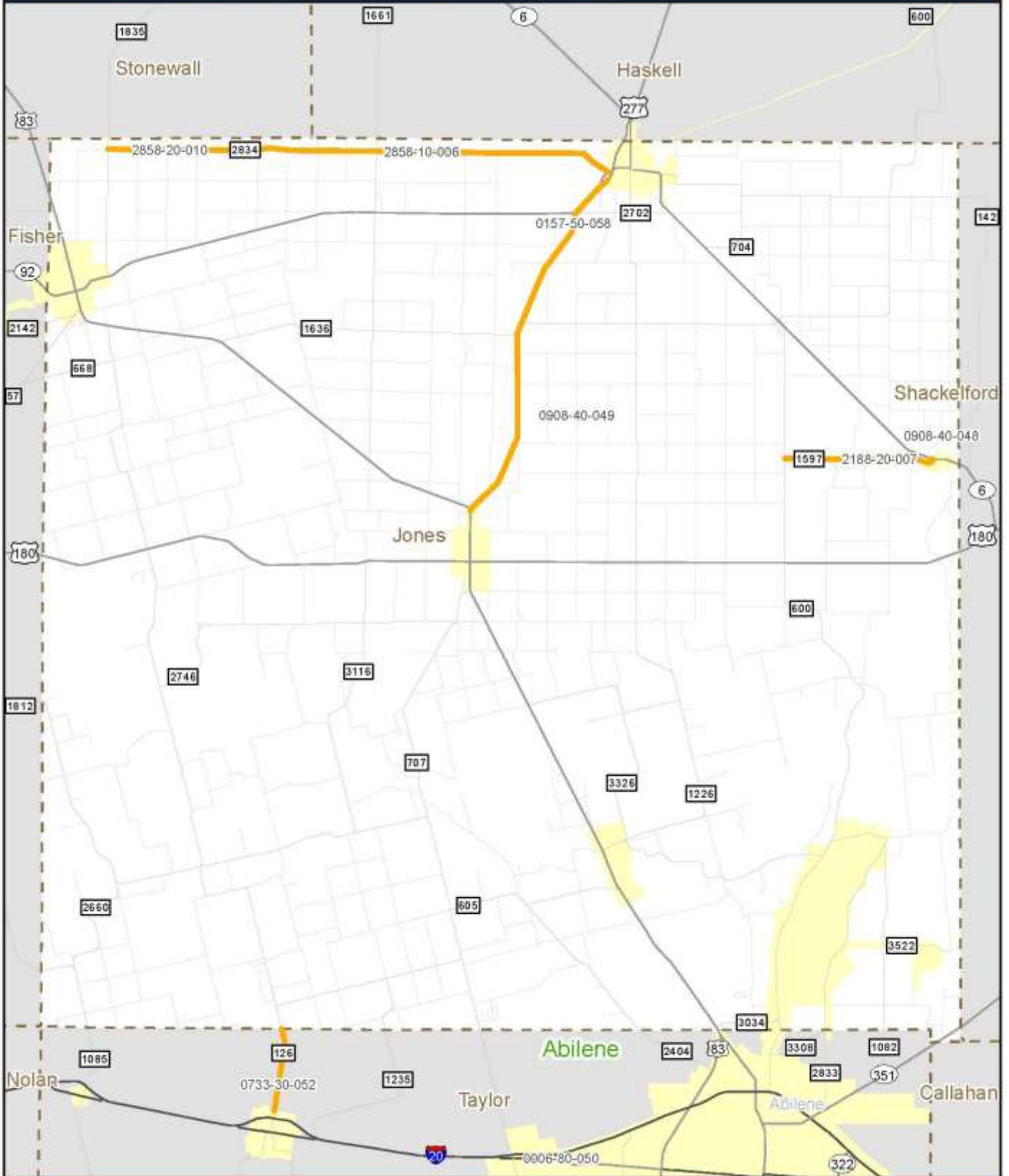
2014 Planned Projects - Abilene District, Haskell County



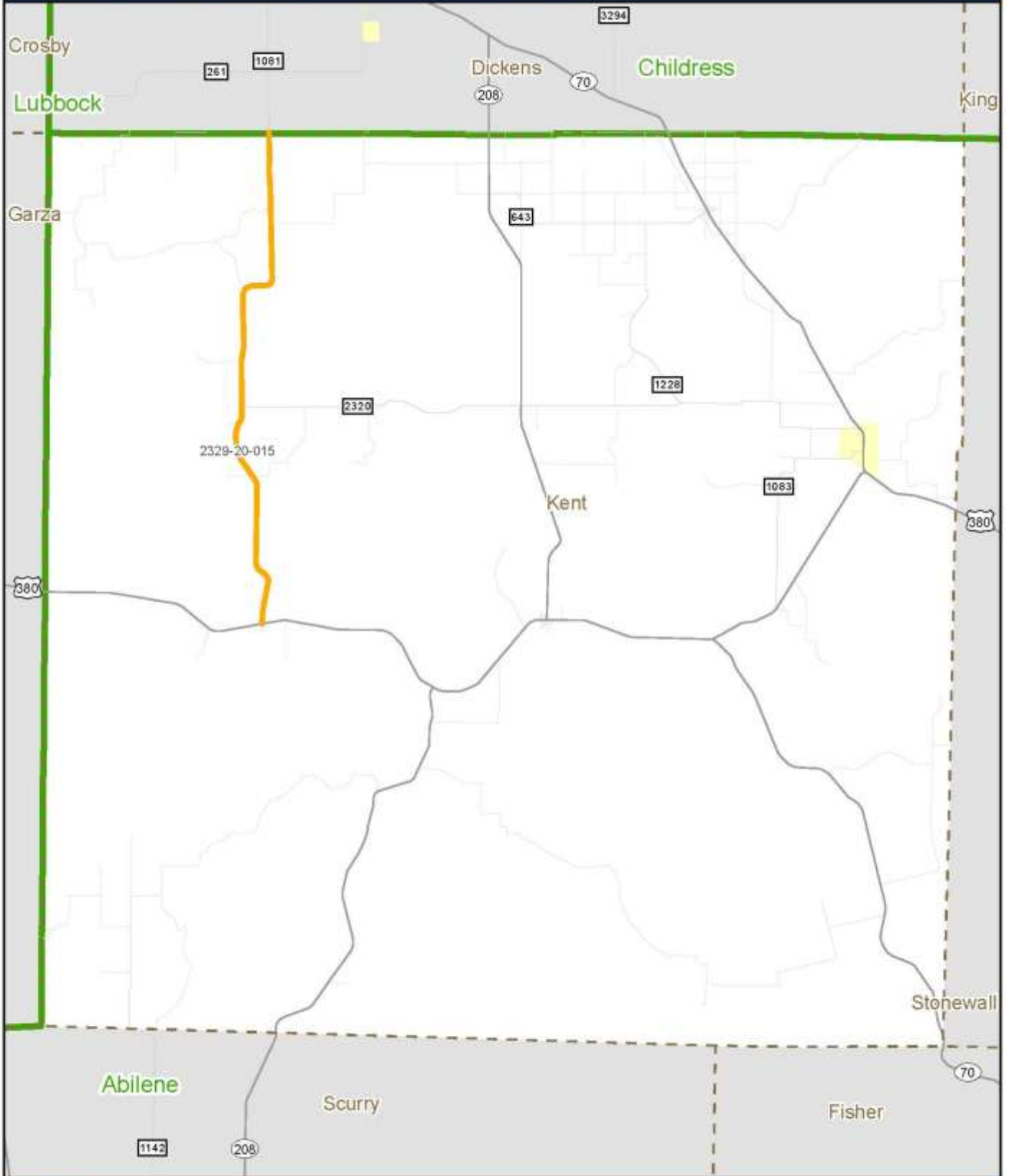
2014 Planned Projects - Abilene District, Howard County




2014 Planned Projects - Abilene District, Jones County



2014 Planned Projects - Abilene District, Kent County



2014 Planned Projects - Abilene District, Mitchell County



2014 Planned Projects - Abilene District, Nolan County



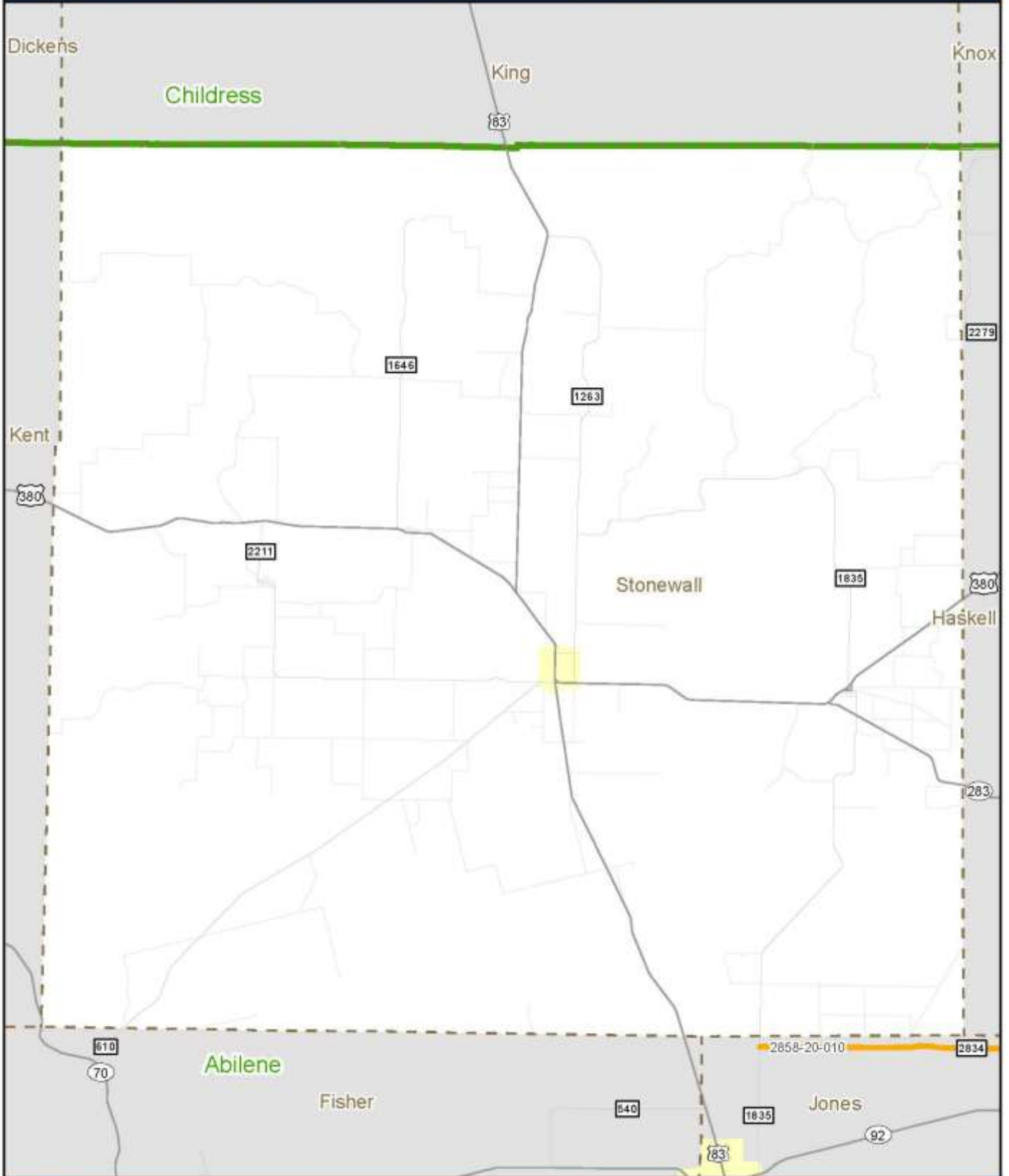
2014 Planned Projects - Abilene District, Scurry County



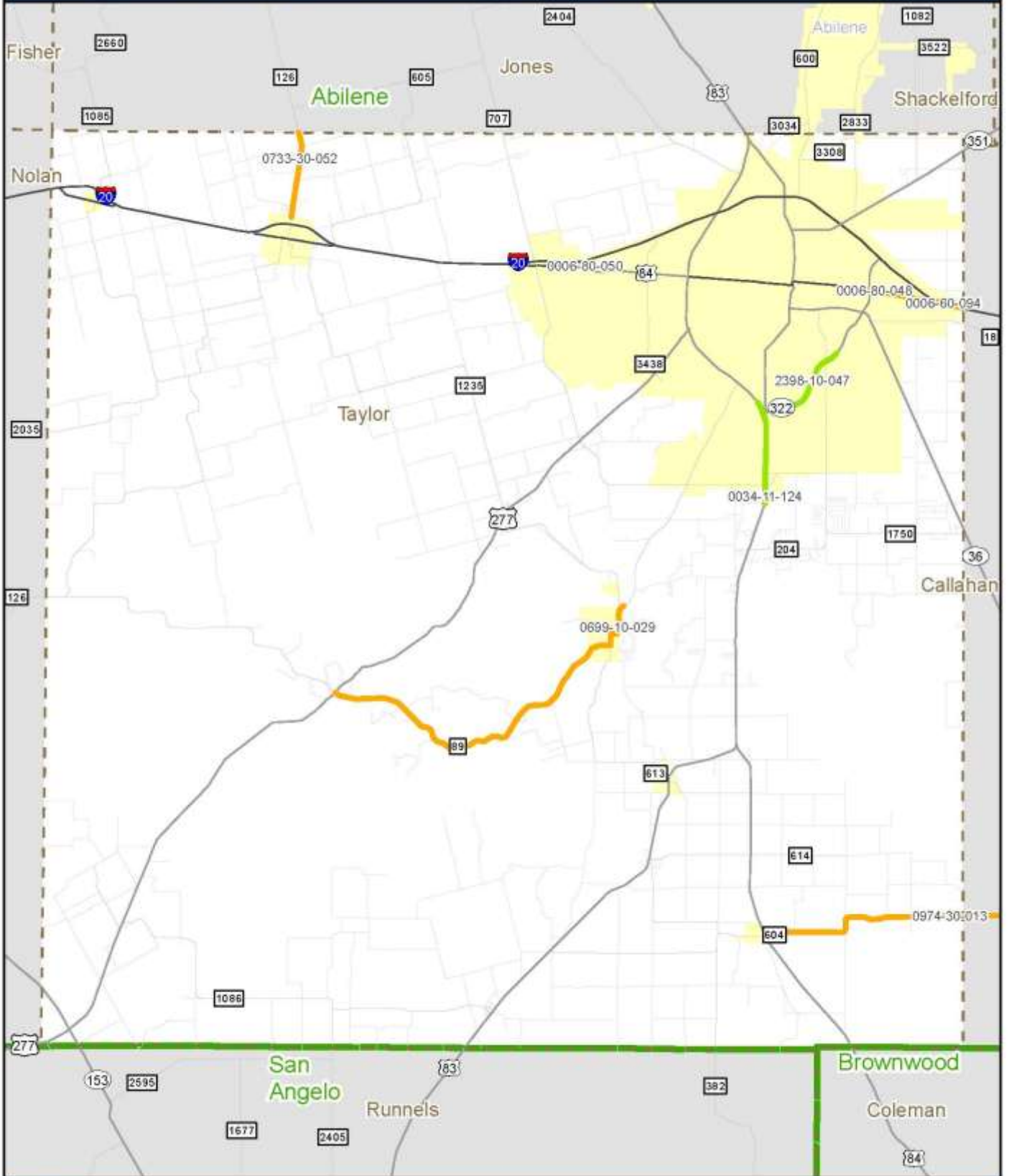
2014 Planned Projects - Abilene District, Shackelford County



2014 Planned Projects - Abilene District, Stonewall County




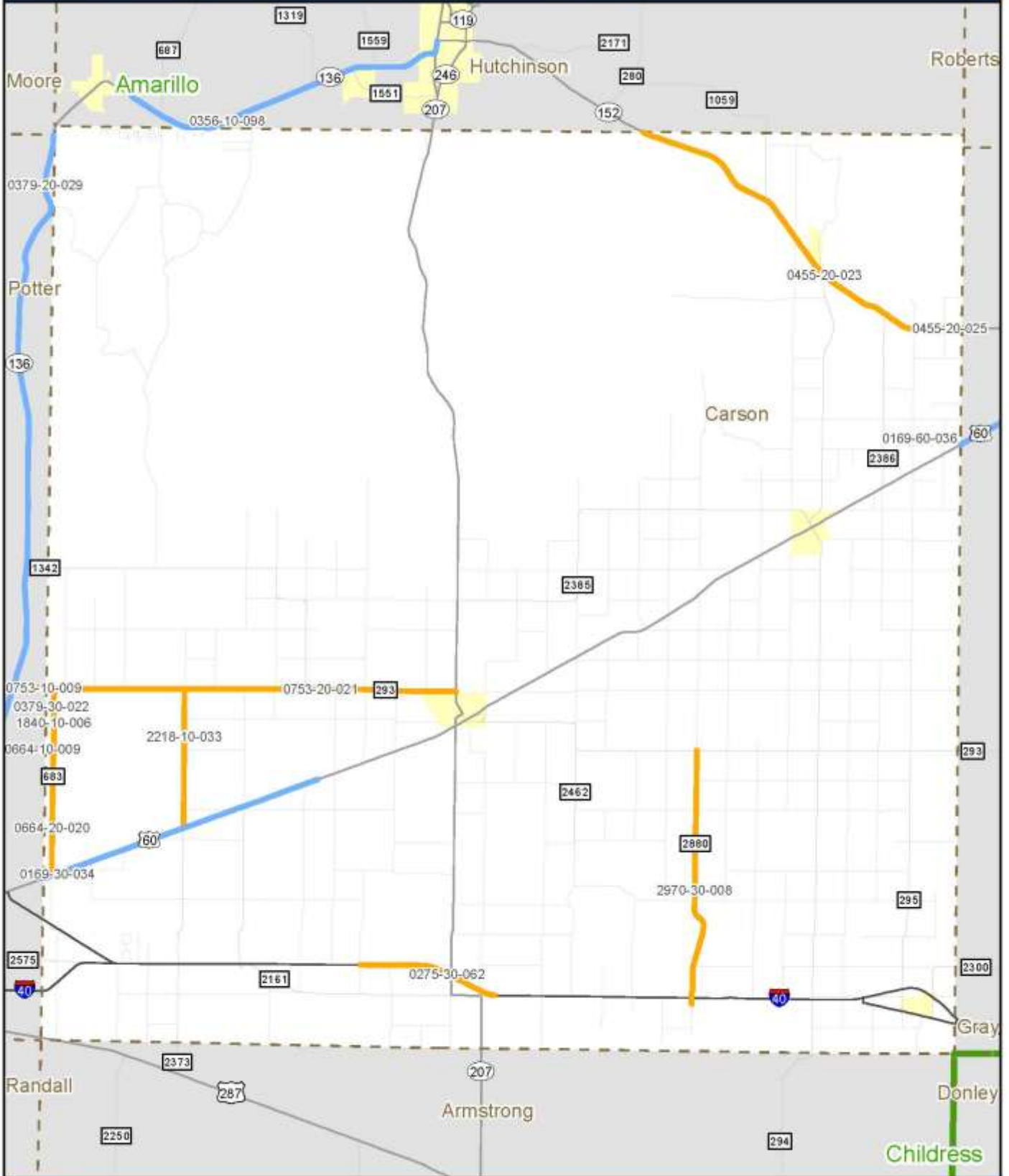
2014 Planned Projects - Abilene District, Taylor County



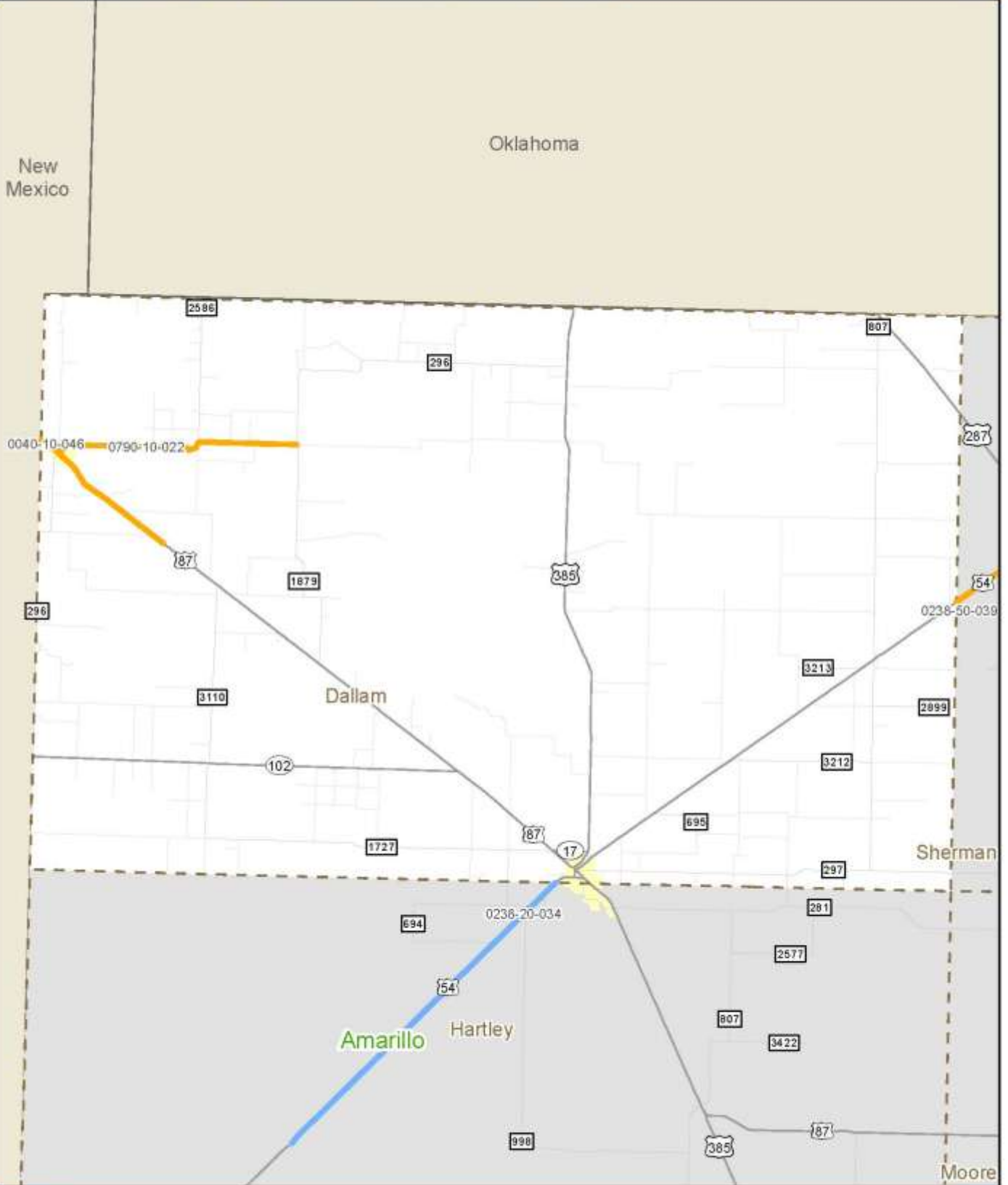
2014 Planned Projects - Amarillo District, Armstrong County



2014 Planned Projects - Amarillo District, Carson County



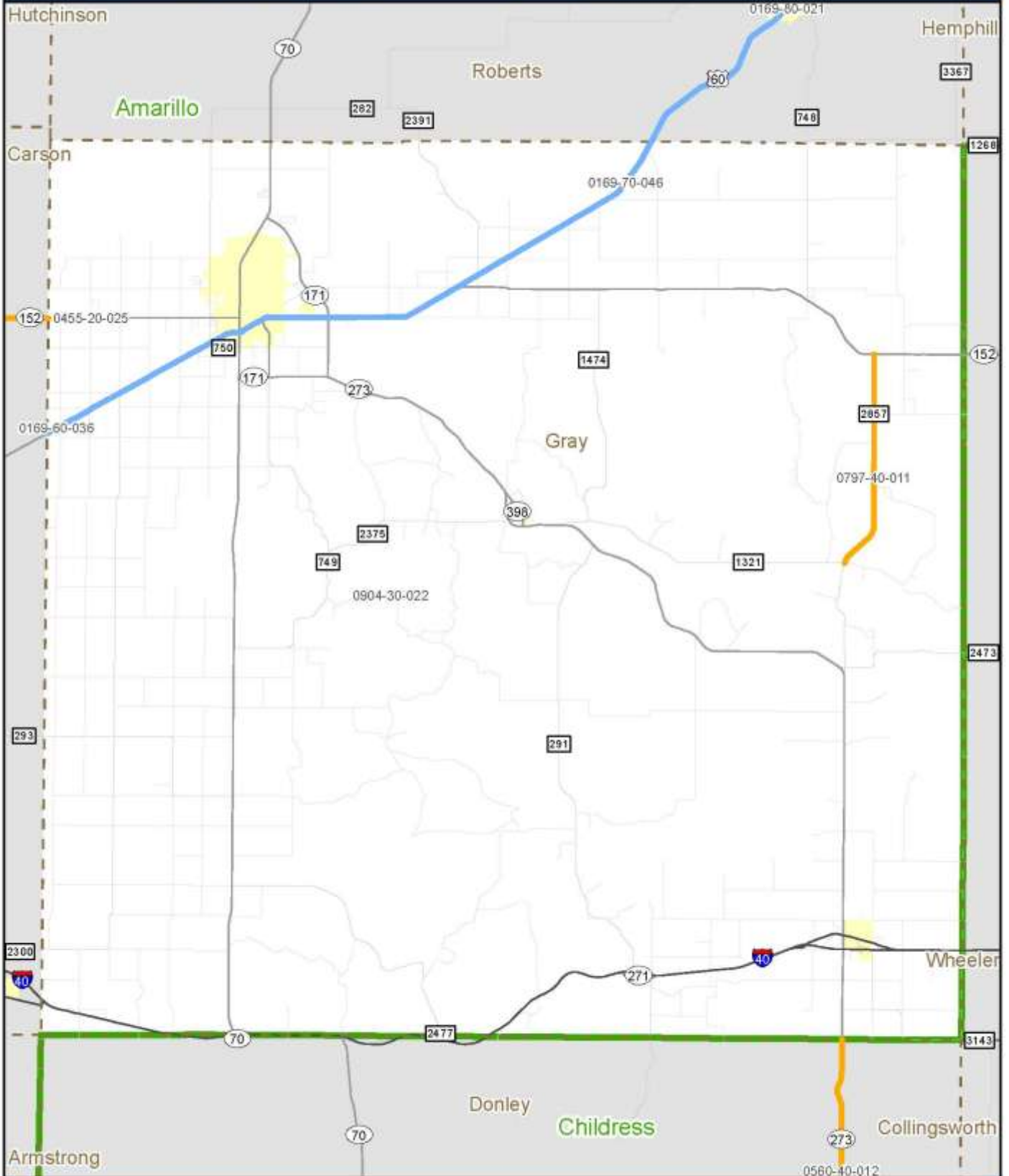
2014 Planned Projects - Amarillo District, Dallam County



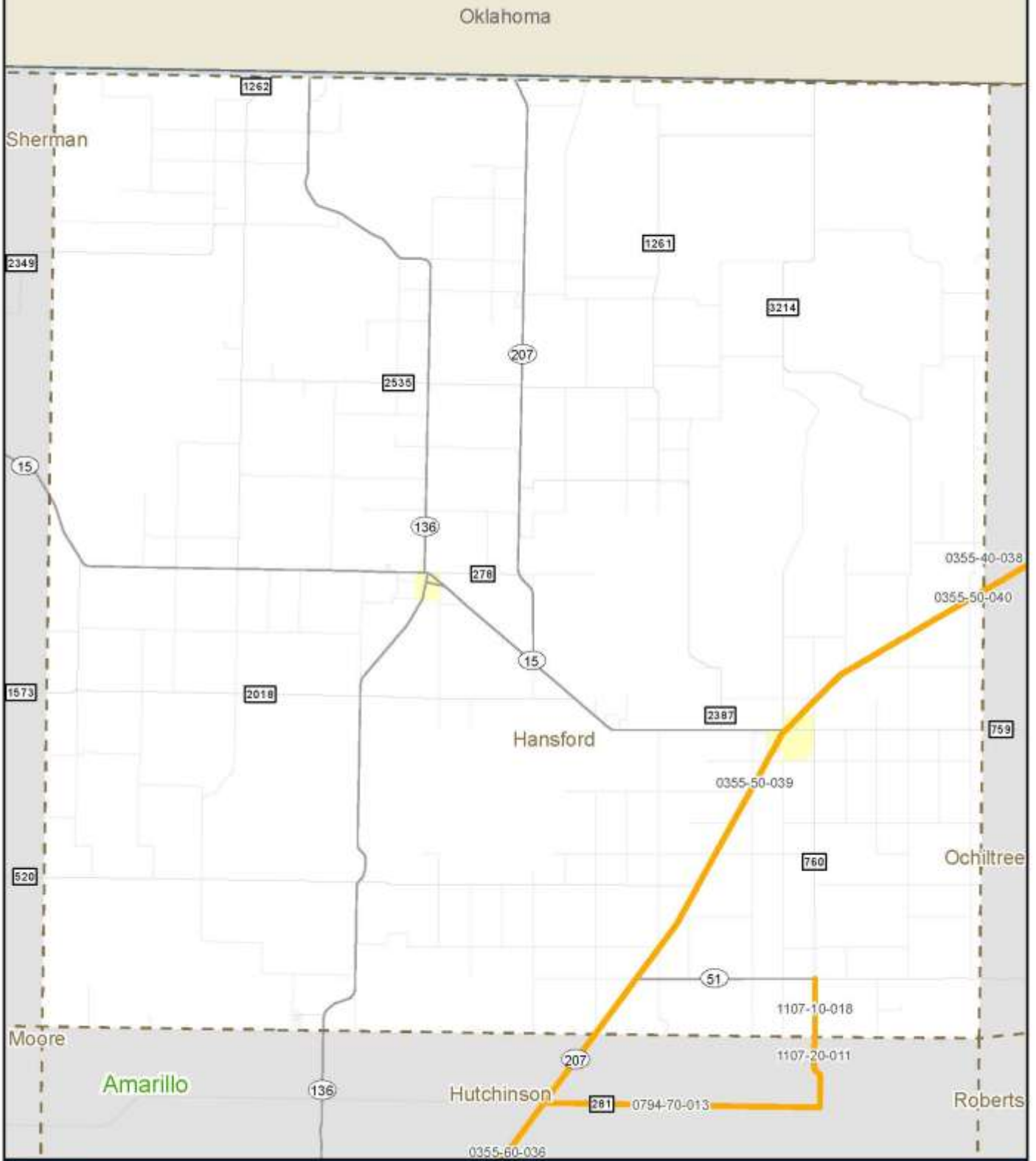
2014 Planned Projects - Amarillo District, Deaf Smith County




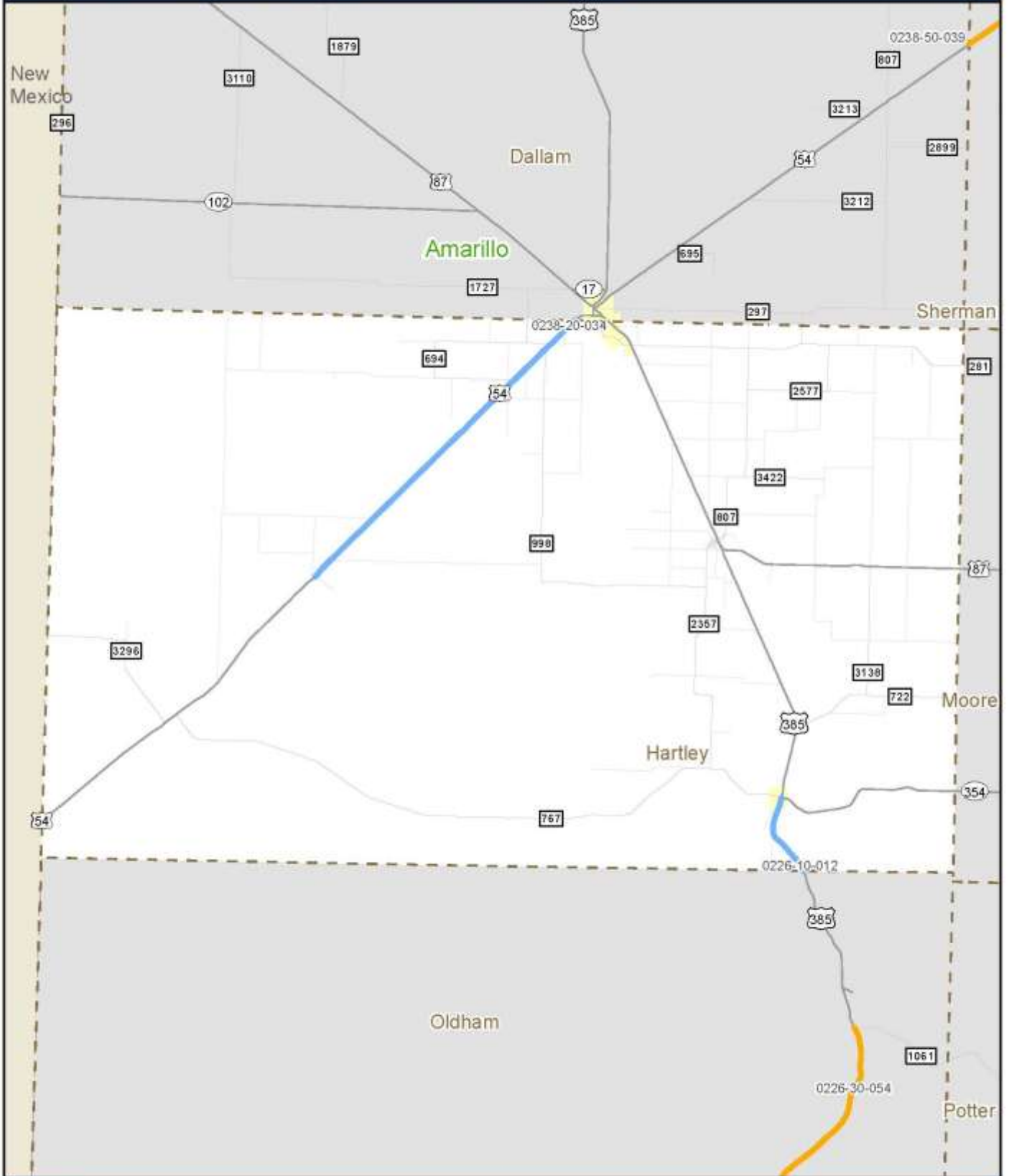
2014 Planned Projects - Amarillo District, Gray County




2014 Planned Projects - Amarillo District, Hansford County




2014 Planned Projects - Amarillo District, Hartley County



2014 Planned Projects - Amarillo District, Hemphill County



2014 Planned Projects - Amarillo District, Hutchinson County



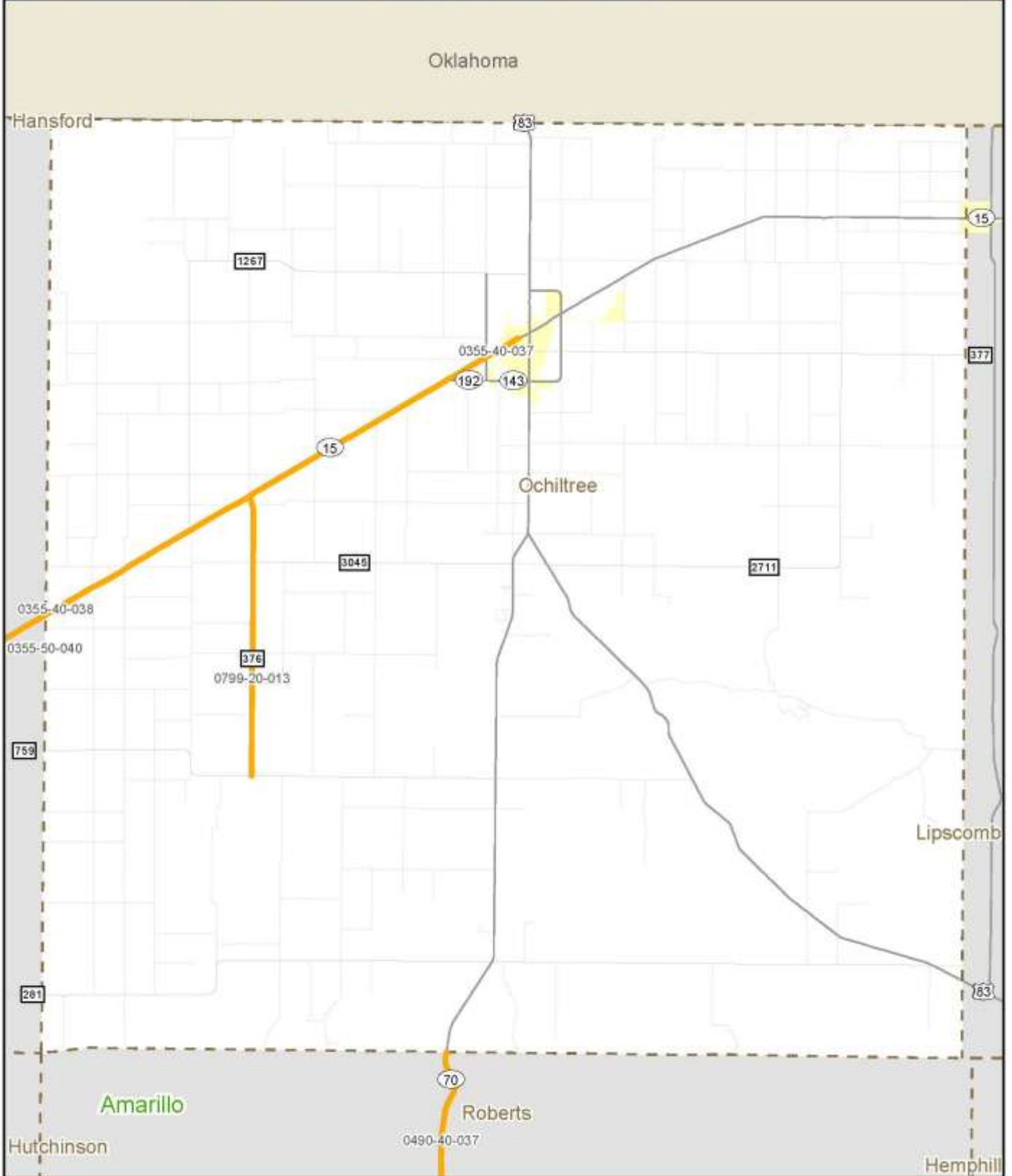
2014 Planned Projects - Amarillo District, Lipscomb County



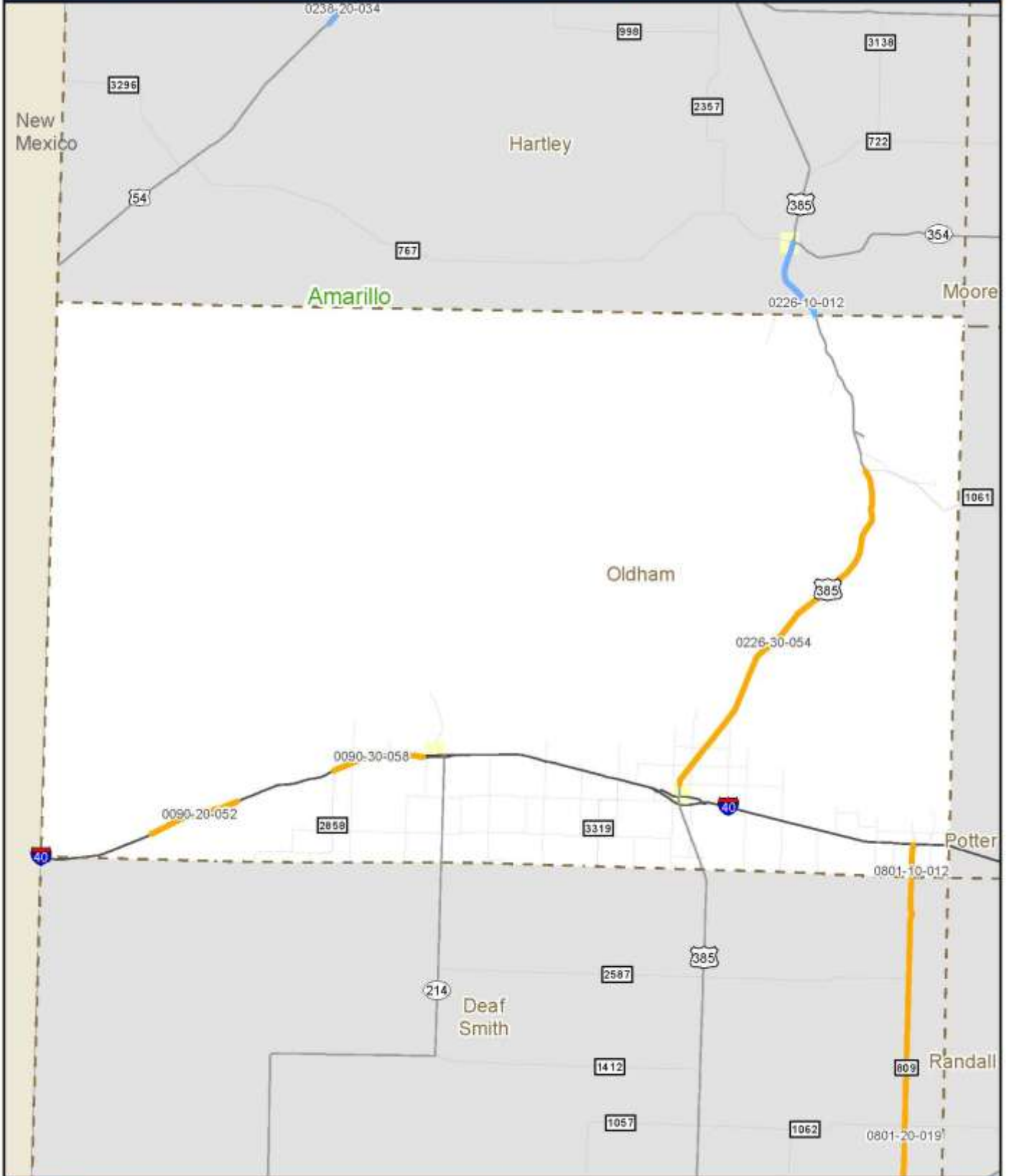
2014 Planned Projects - Amarillo District, Moore County



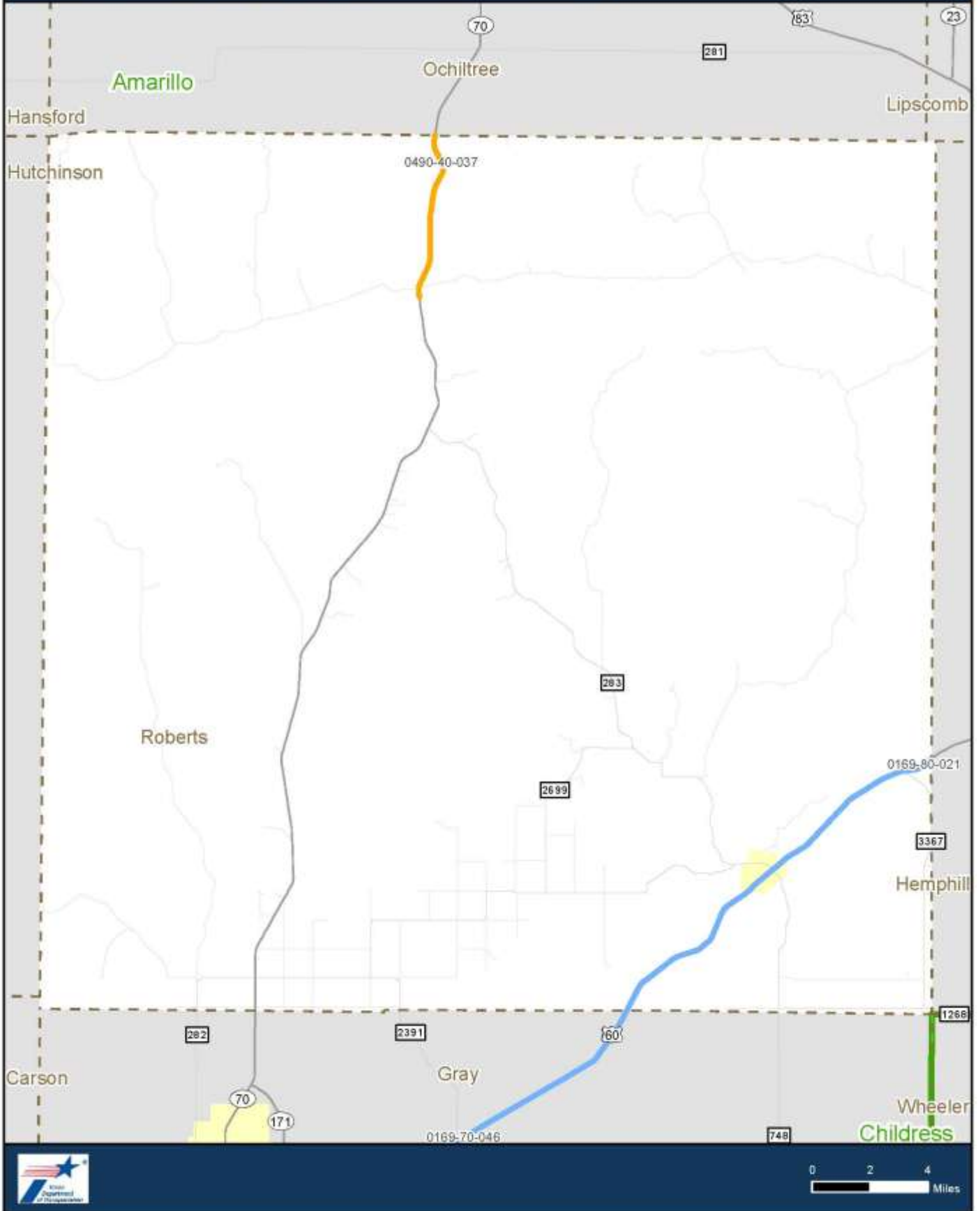
2014 Planned Projects - Amarillo District, Ochiltree County




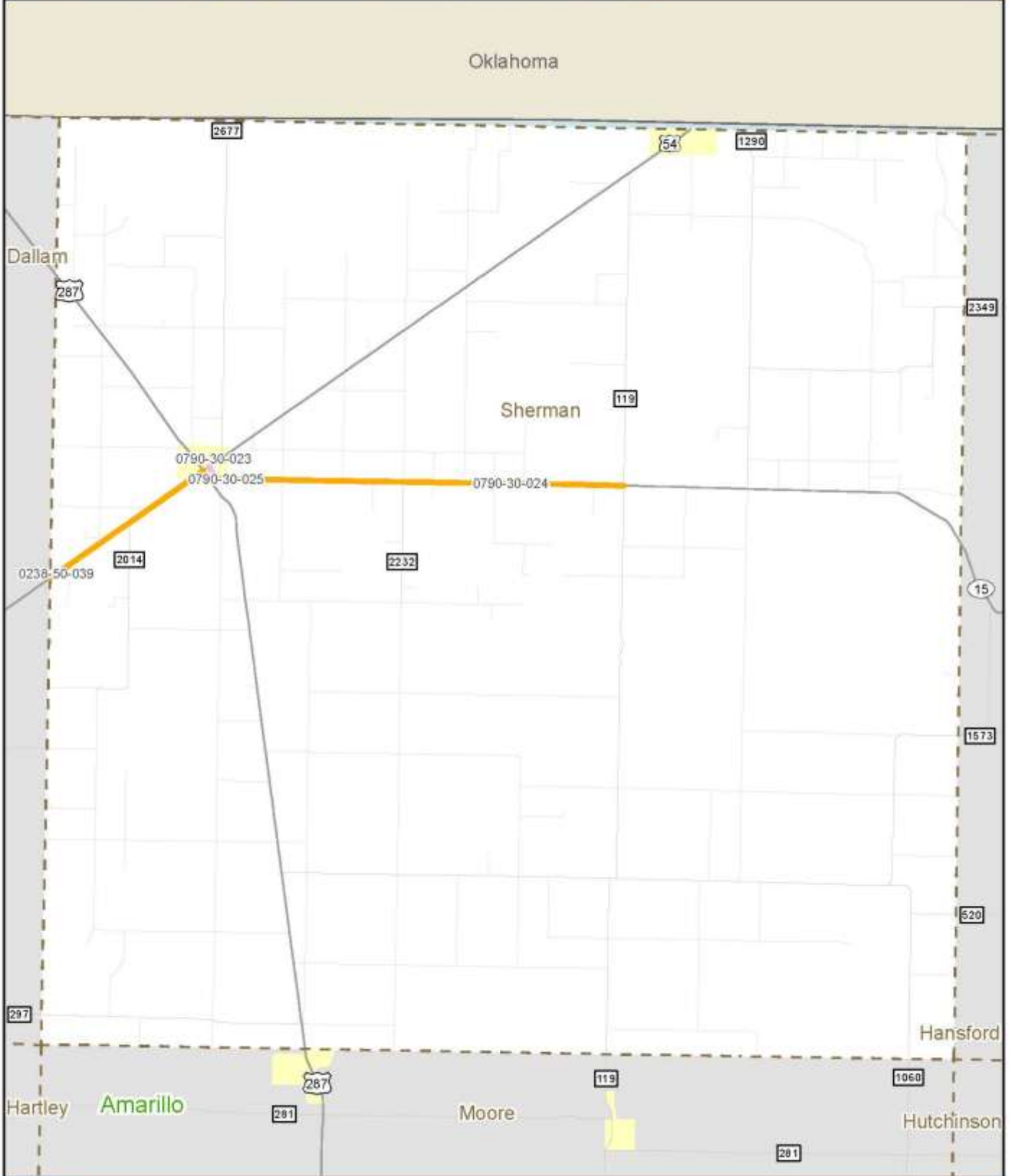
2014 Planned Projects - Amarillo District, Oldham County



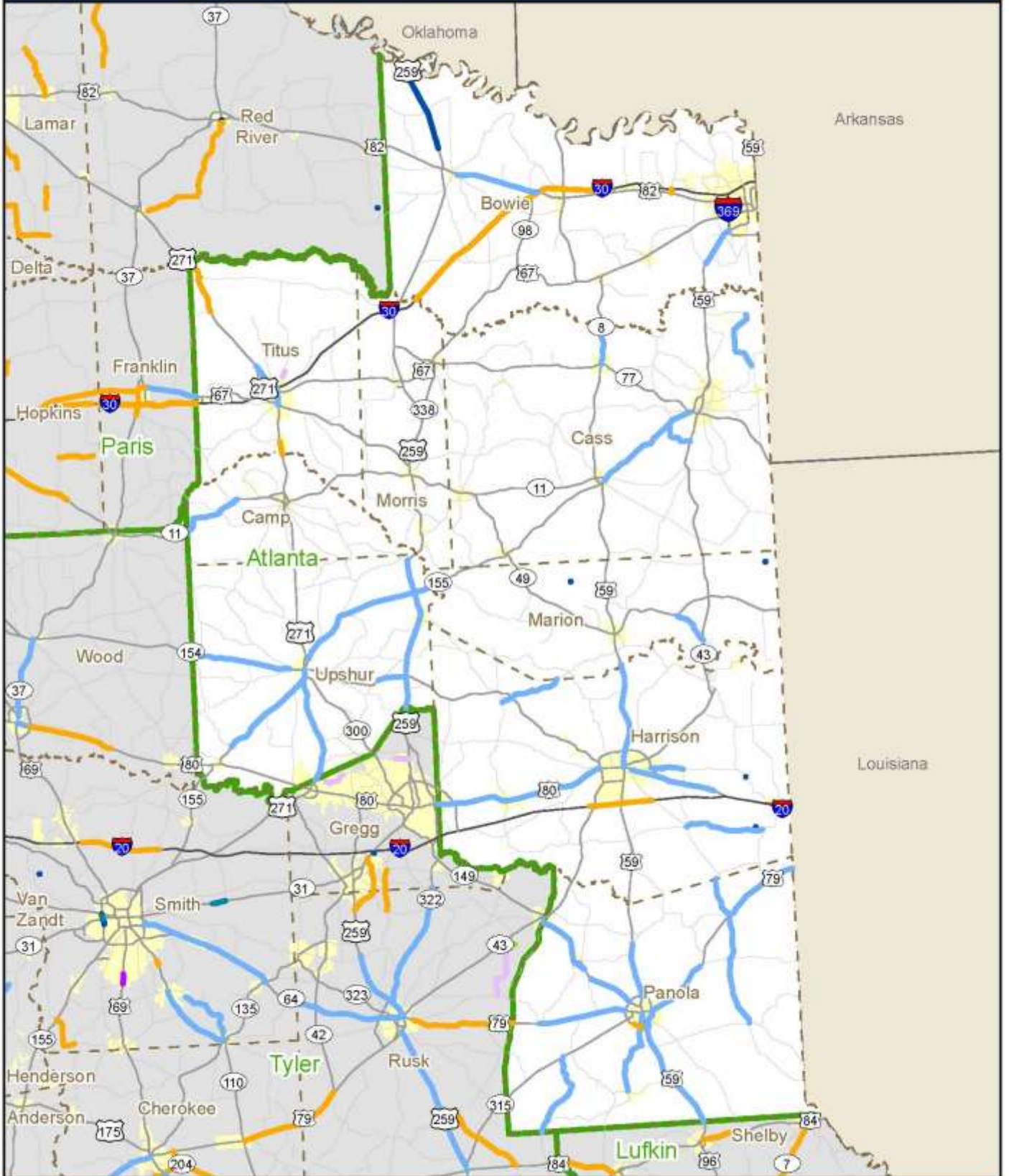
2014 Planned Projects - Amarillo District, Roberts County



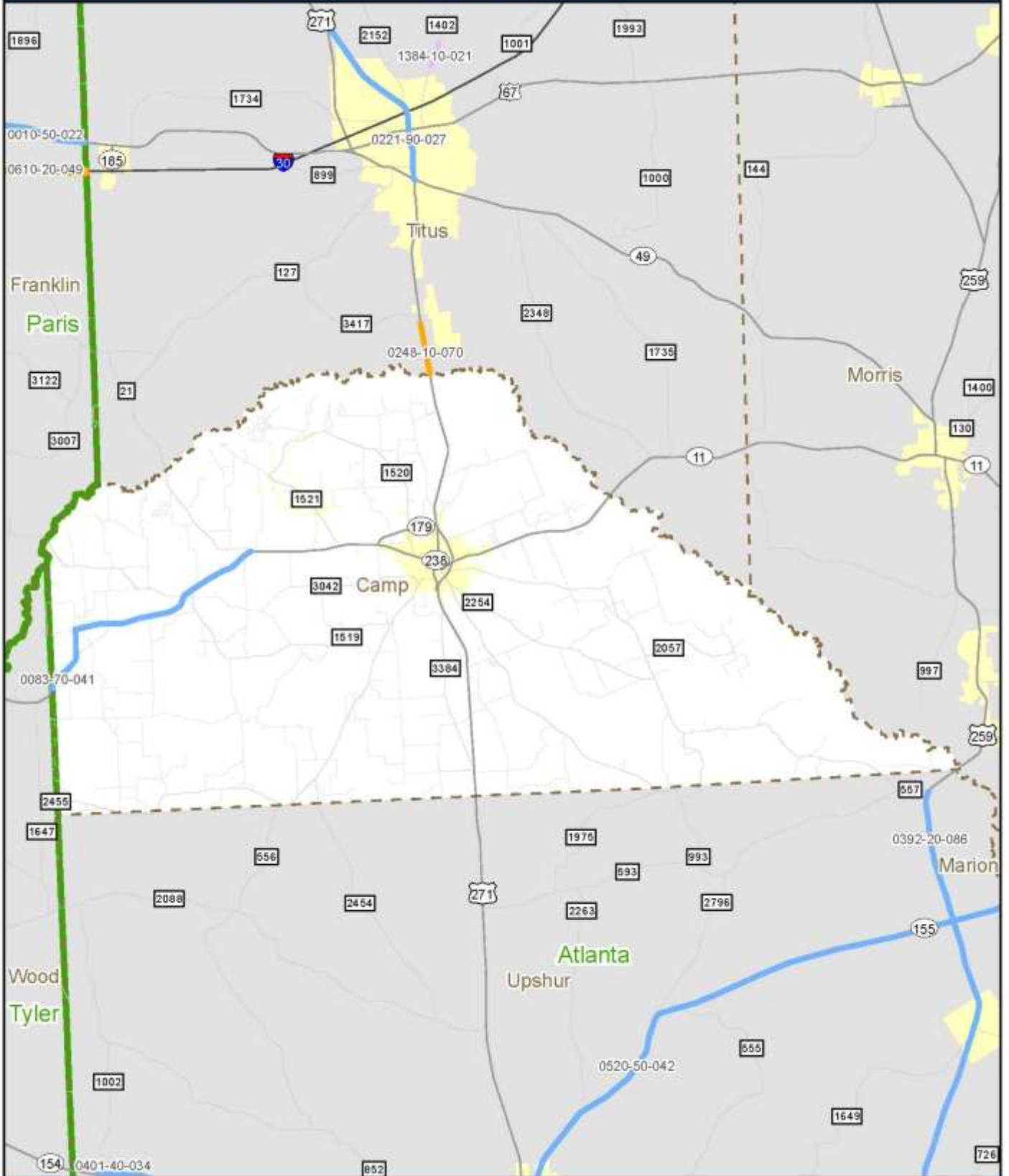
2014 Planned Projects - Amarillo District, Sherman County



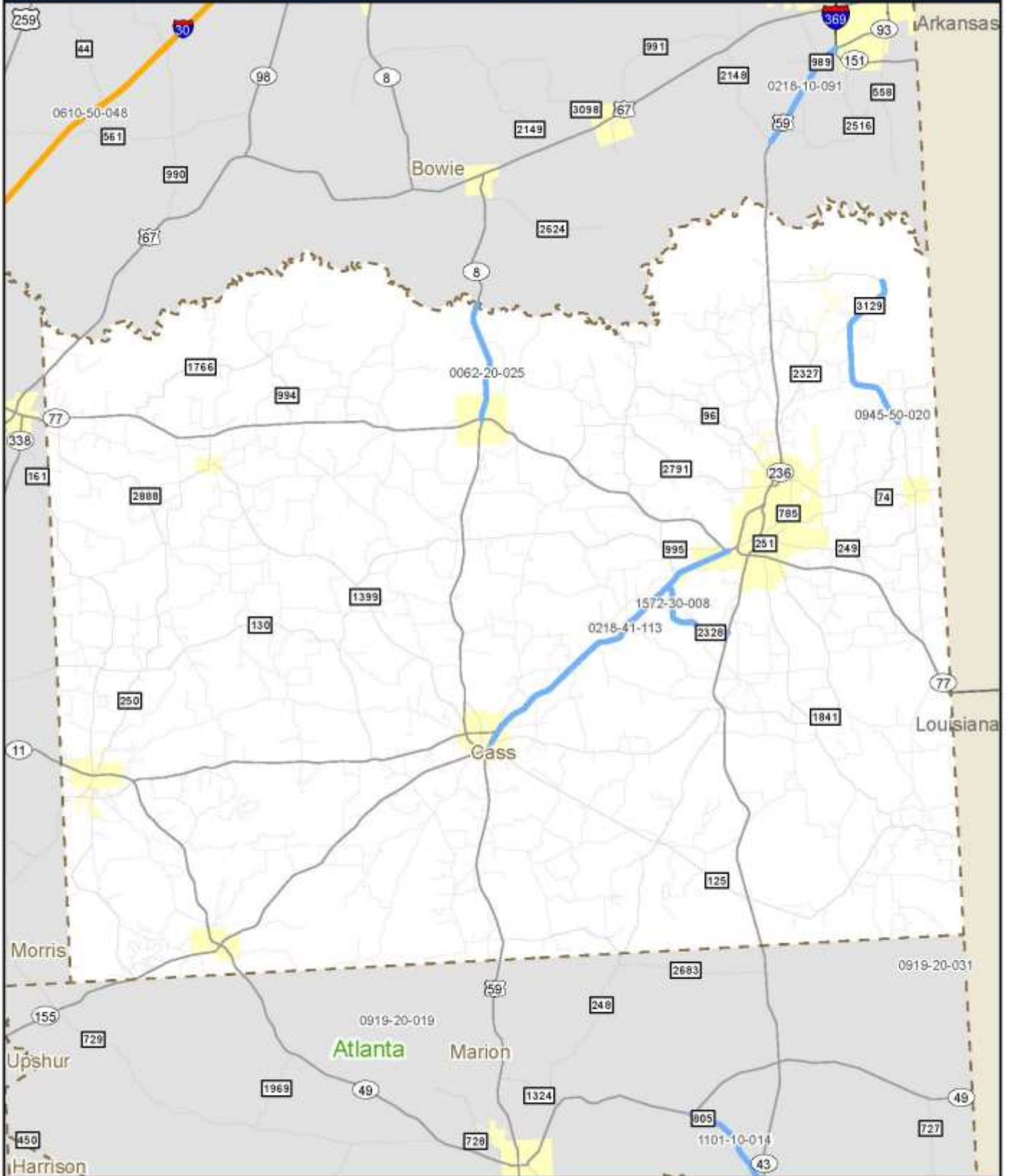
2014 Planned Projects - Atlanta District



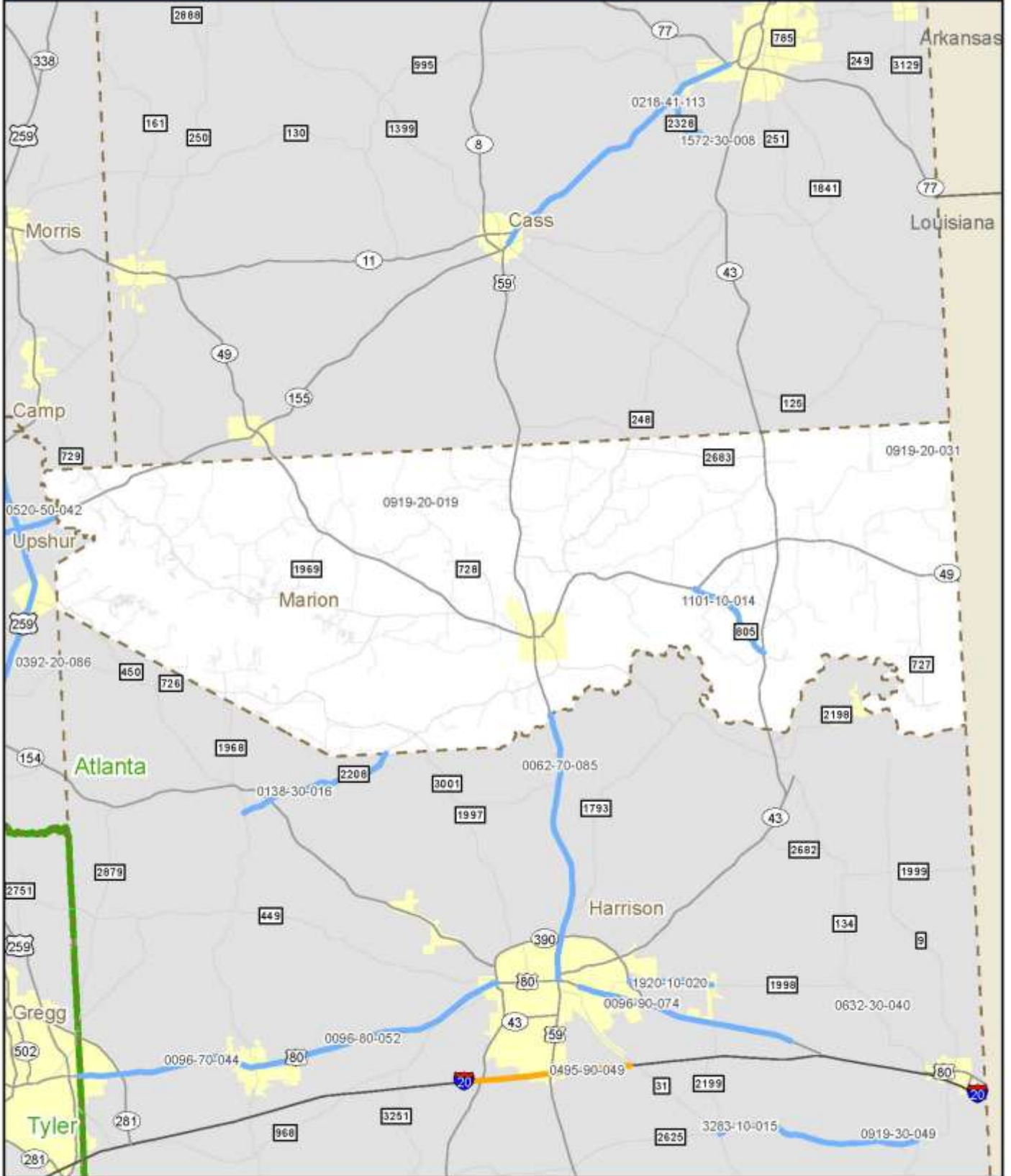
2014 Planned Projects - Atlanta District, Camp County



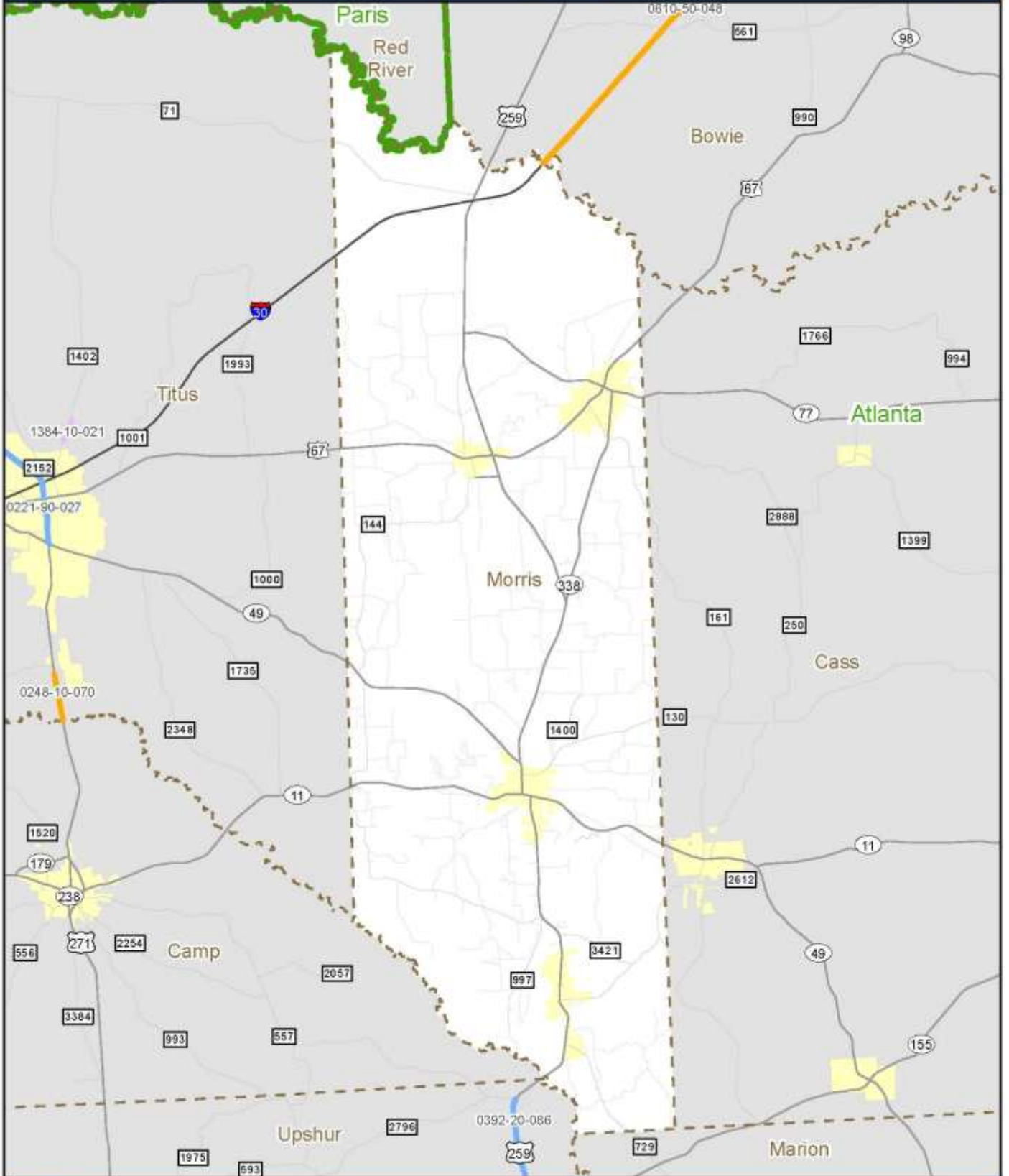
2014 Planned Projects - Atlanta District, Cass County



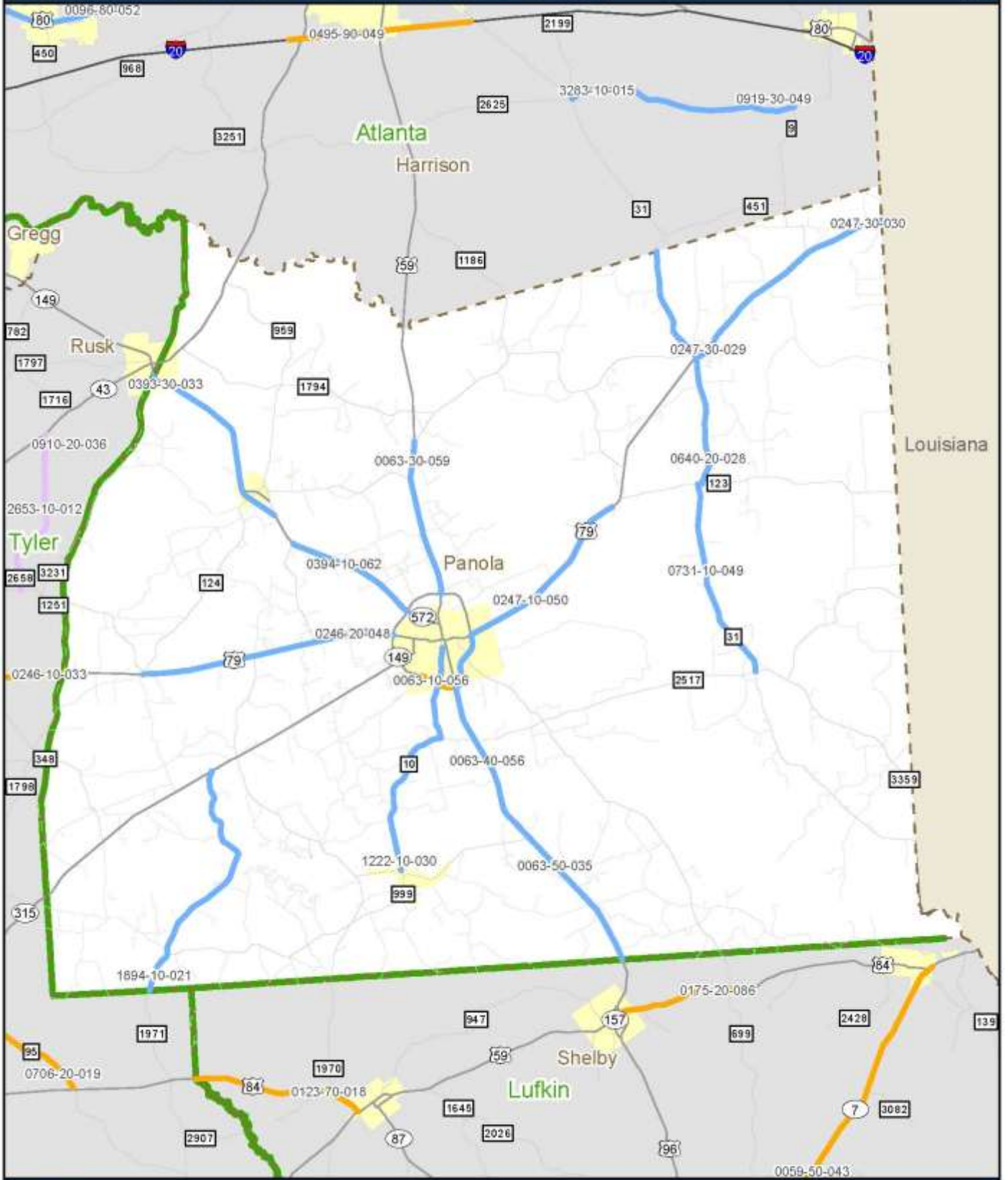
2014 Planned Projects - Atlanta District, Marion County



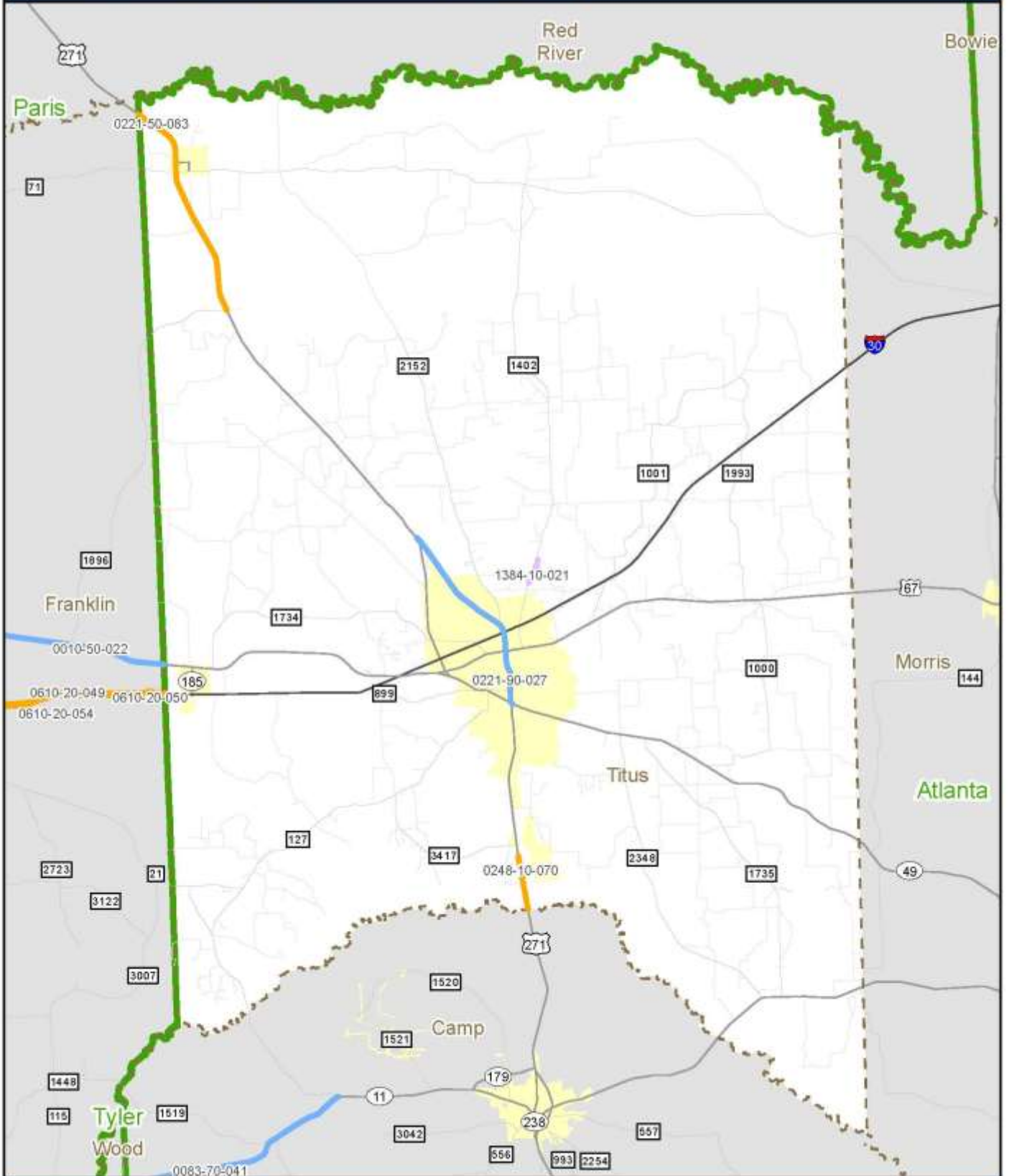
2014 Planned Projects - Atlanta District, Morris County



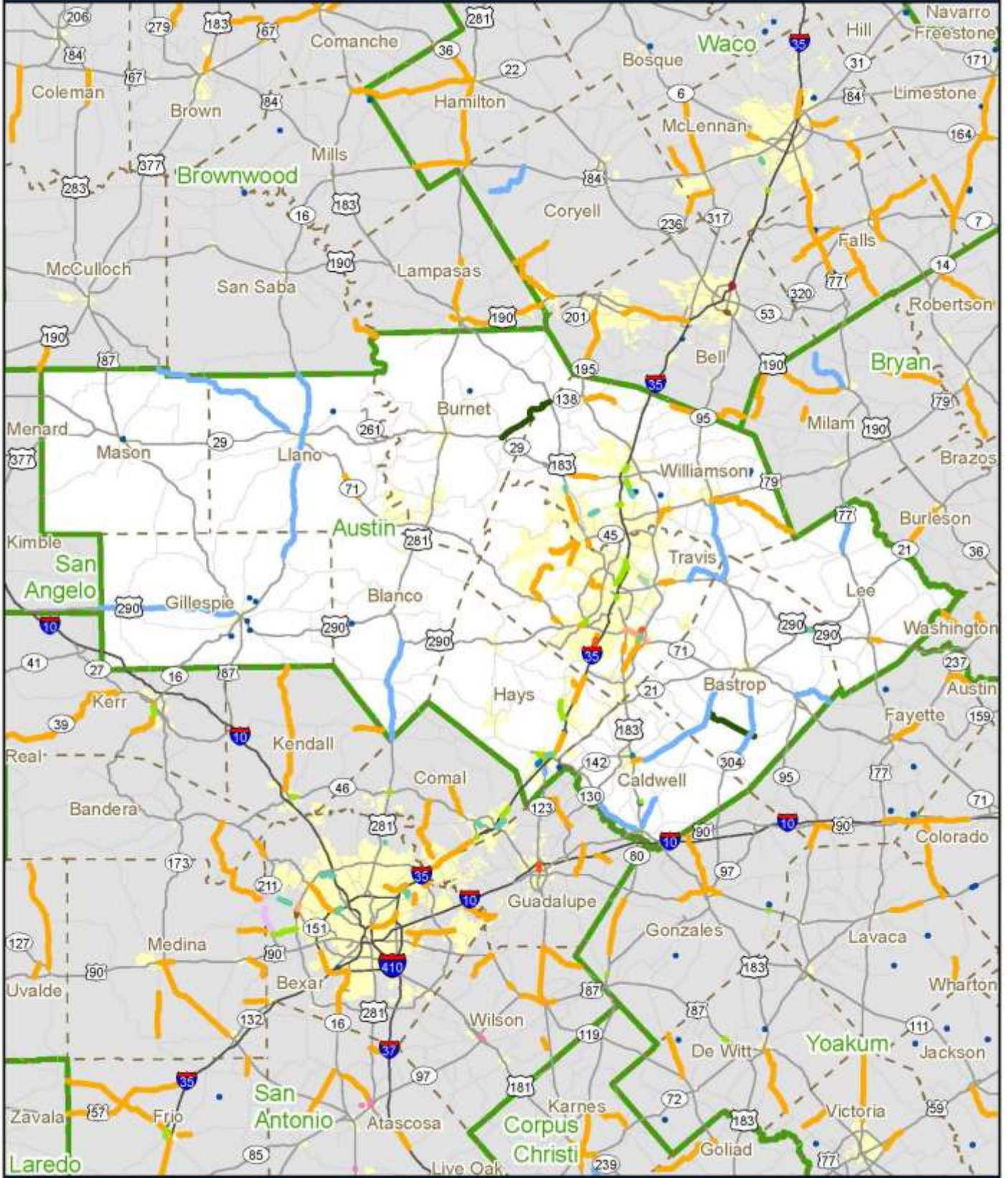
2014 Planned Projects - Atlanta District, Panola County



2014 Planned Projects - Atlanta District, Titus County


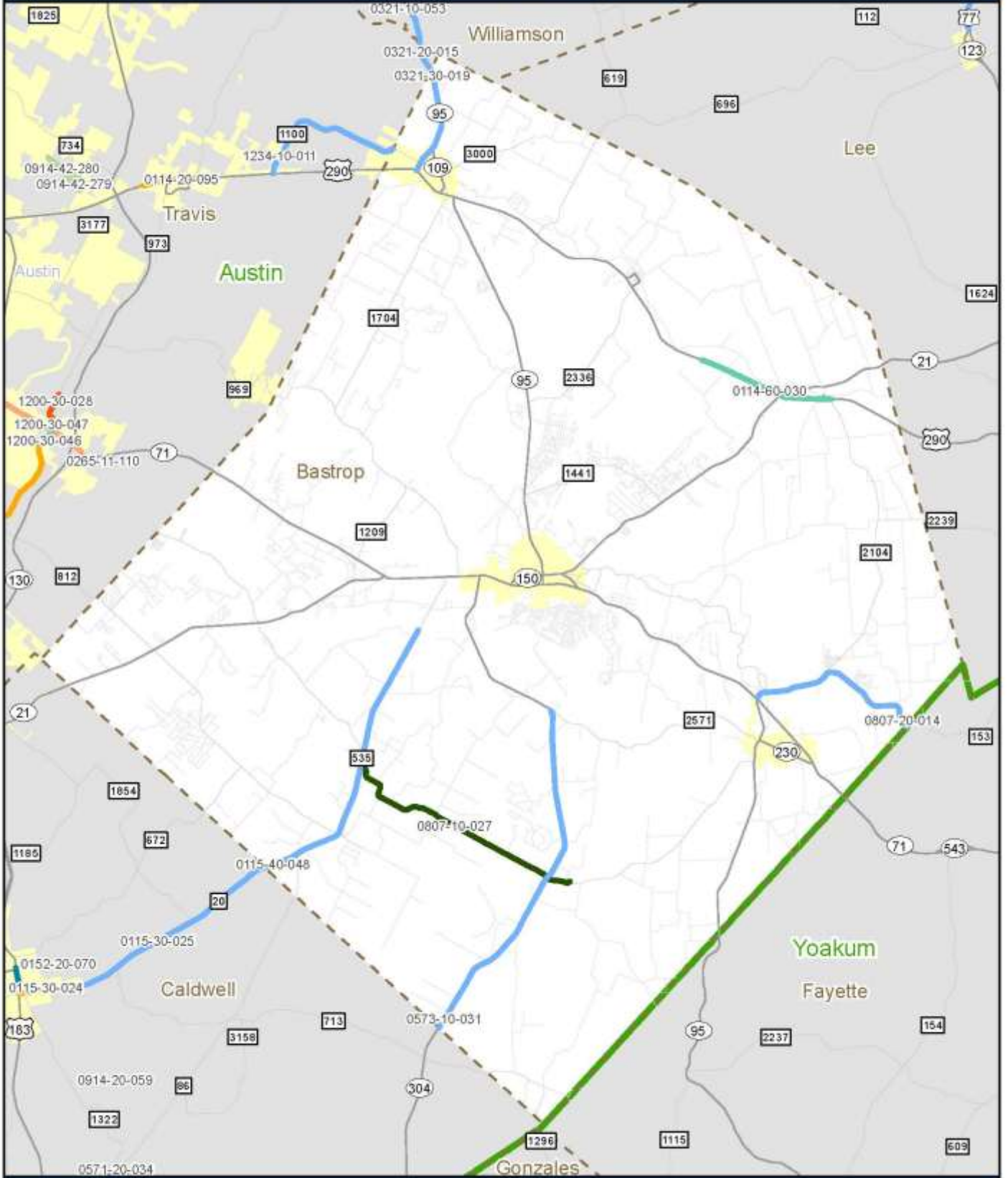


2014 Planned Projects - Austin District

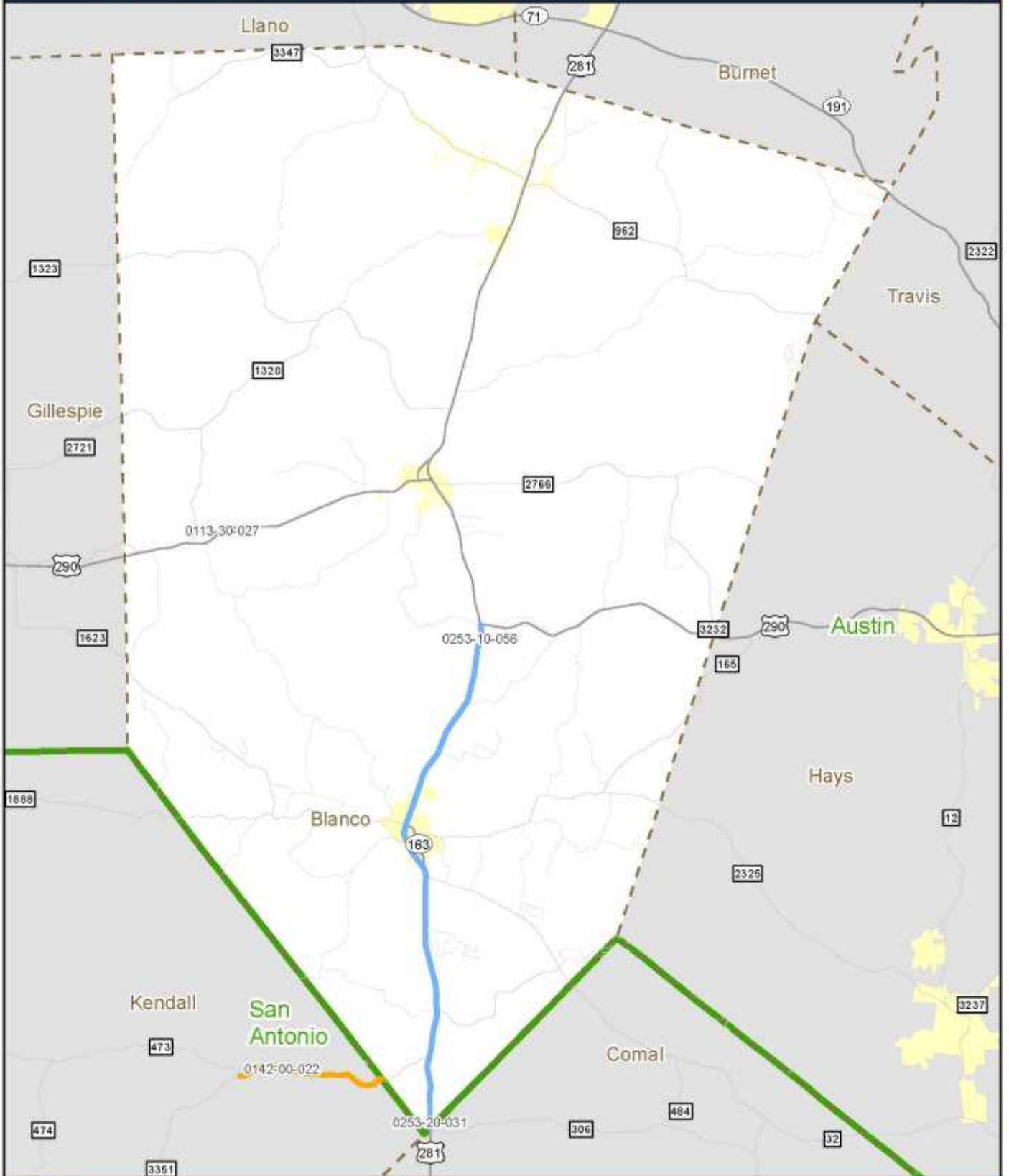


0 10 20 Miles


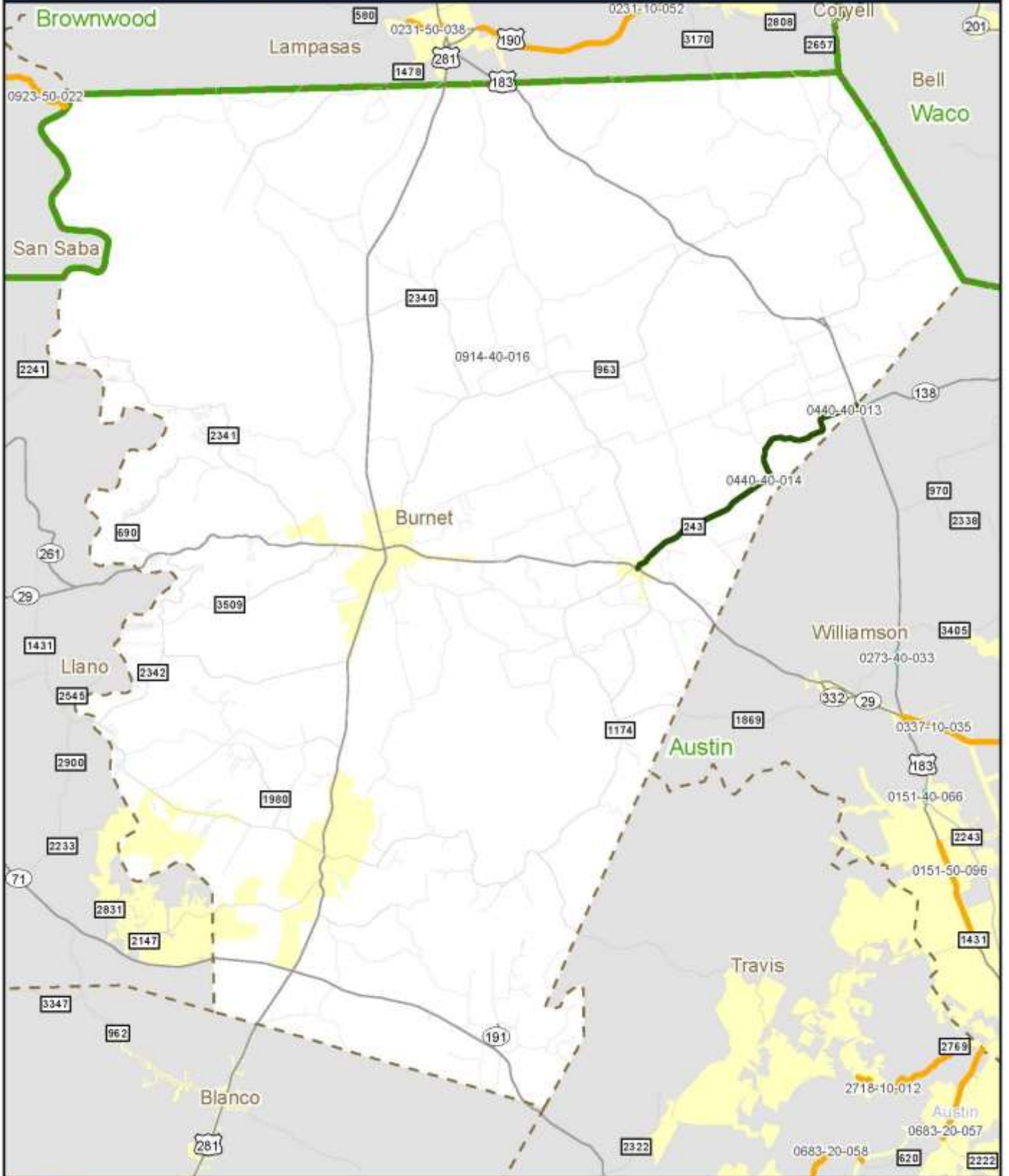
2014 Planned Projects - Austin District, Bastrop County



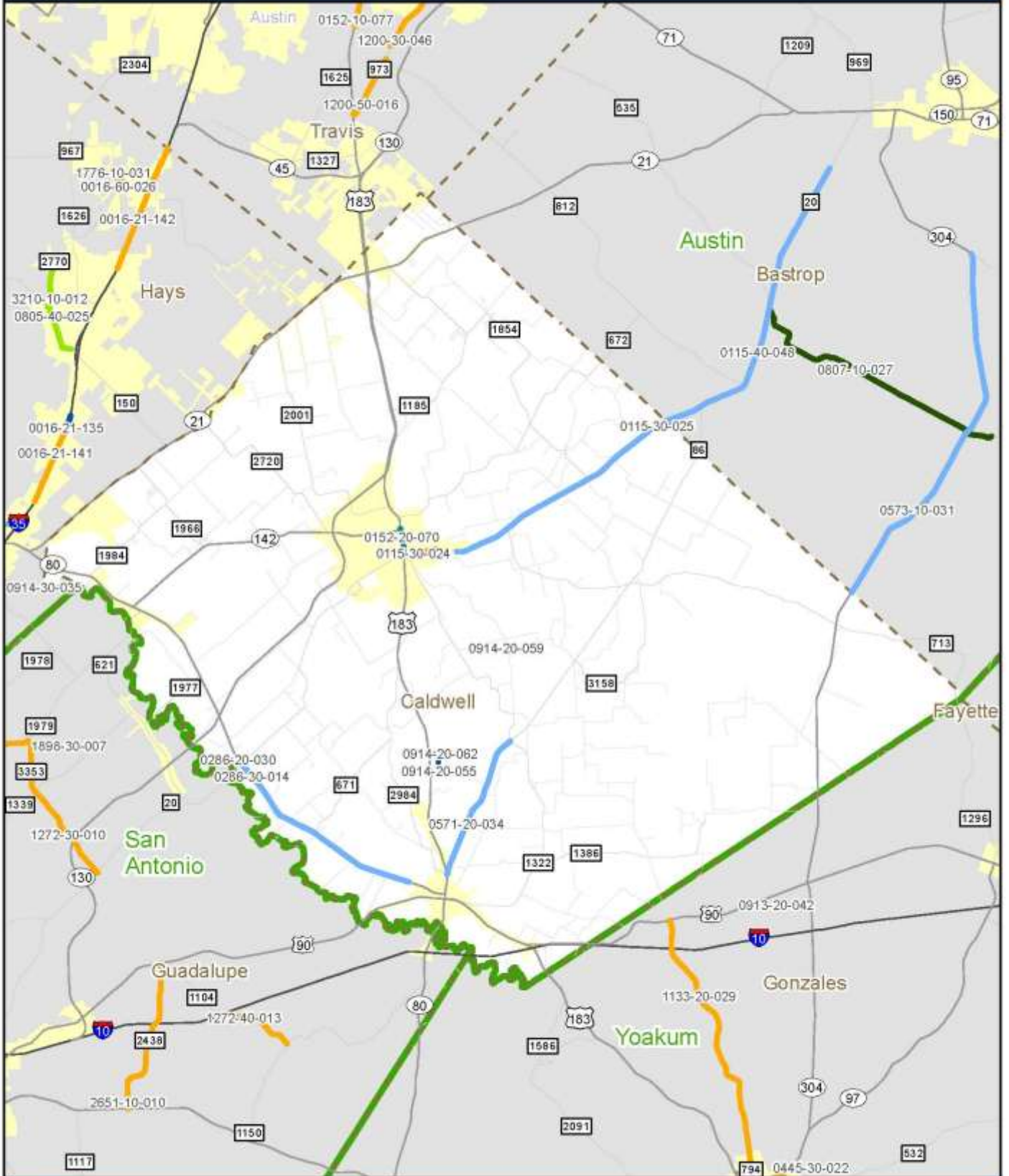
2014 Planned Projects - Austin District, Blanco County



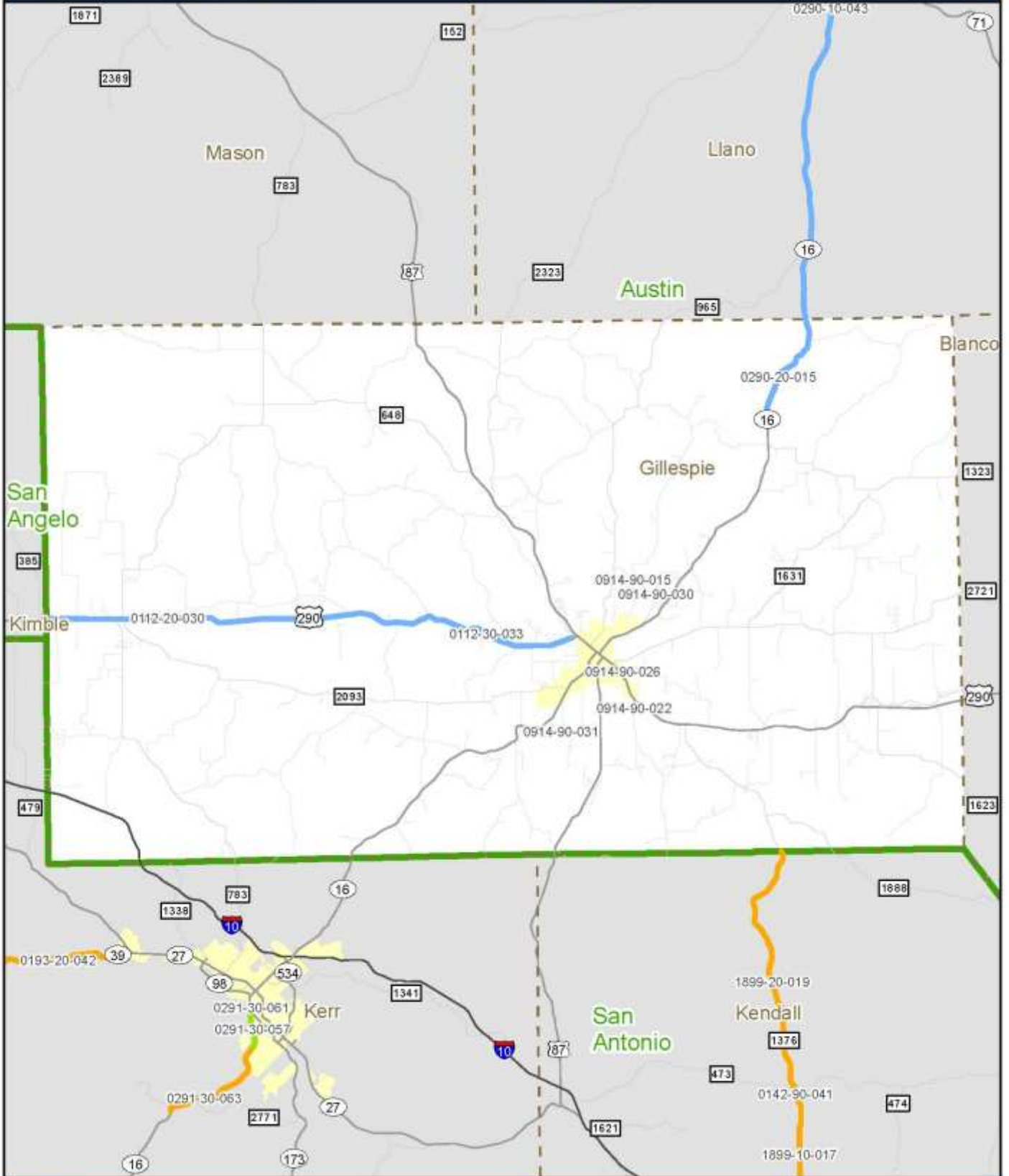
2014 Planned Projects - Austin District, Burnet County



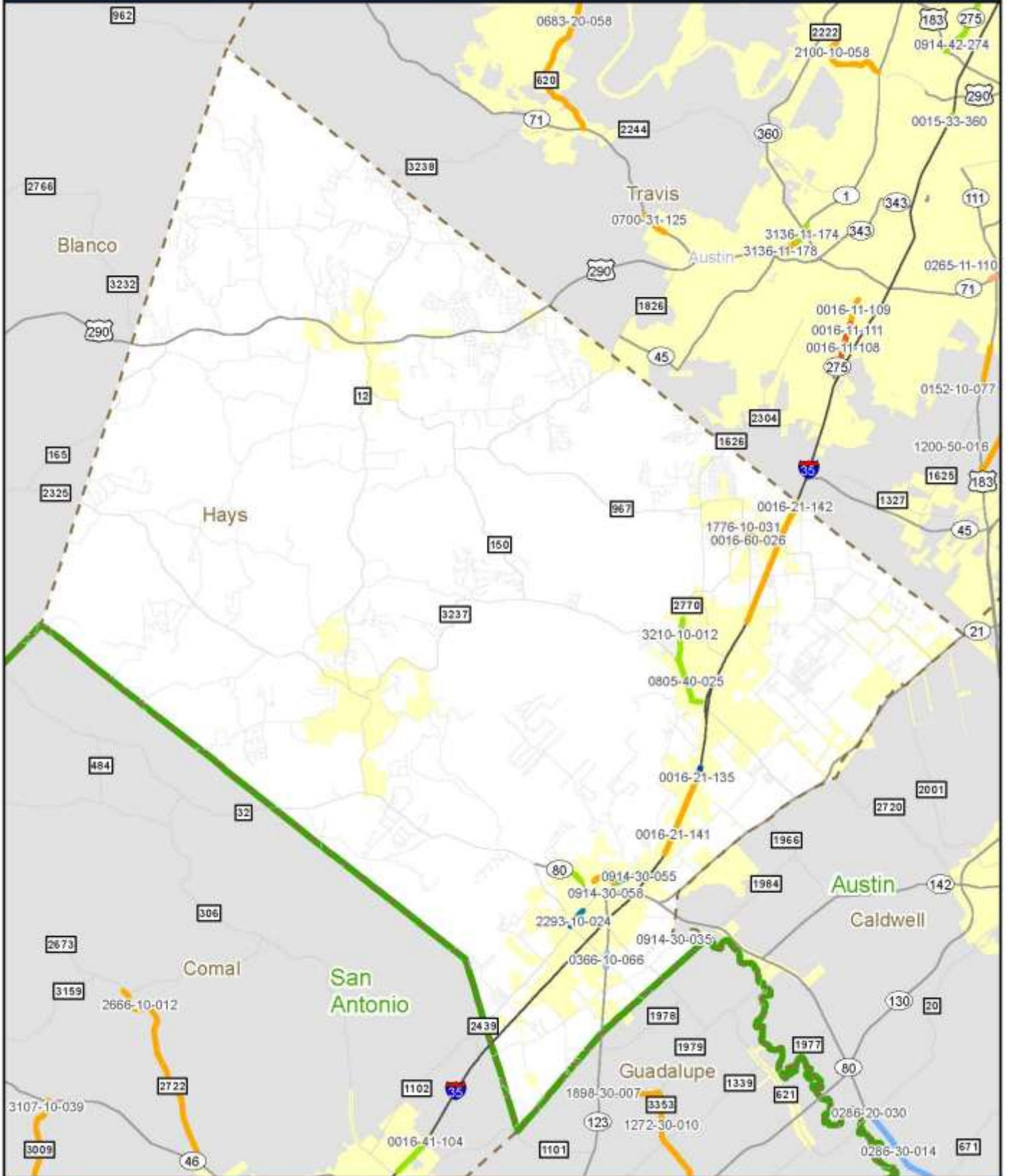
2014 Planned Projects - Austin District, Caldwell County



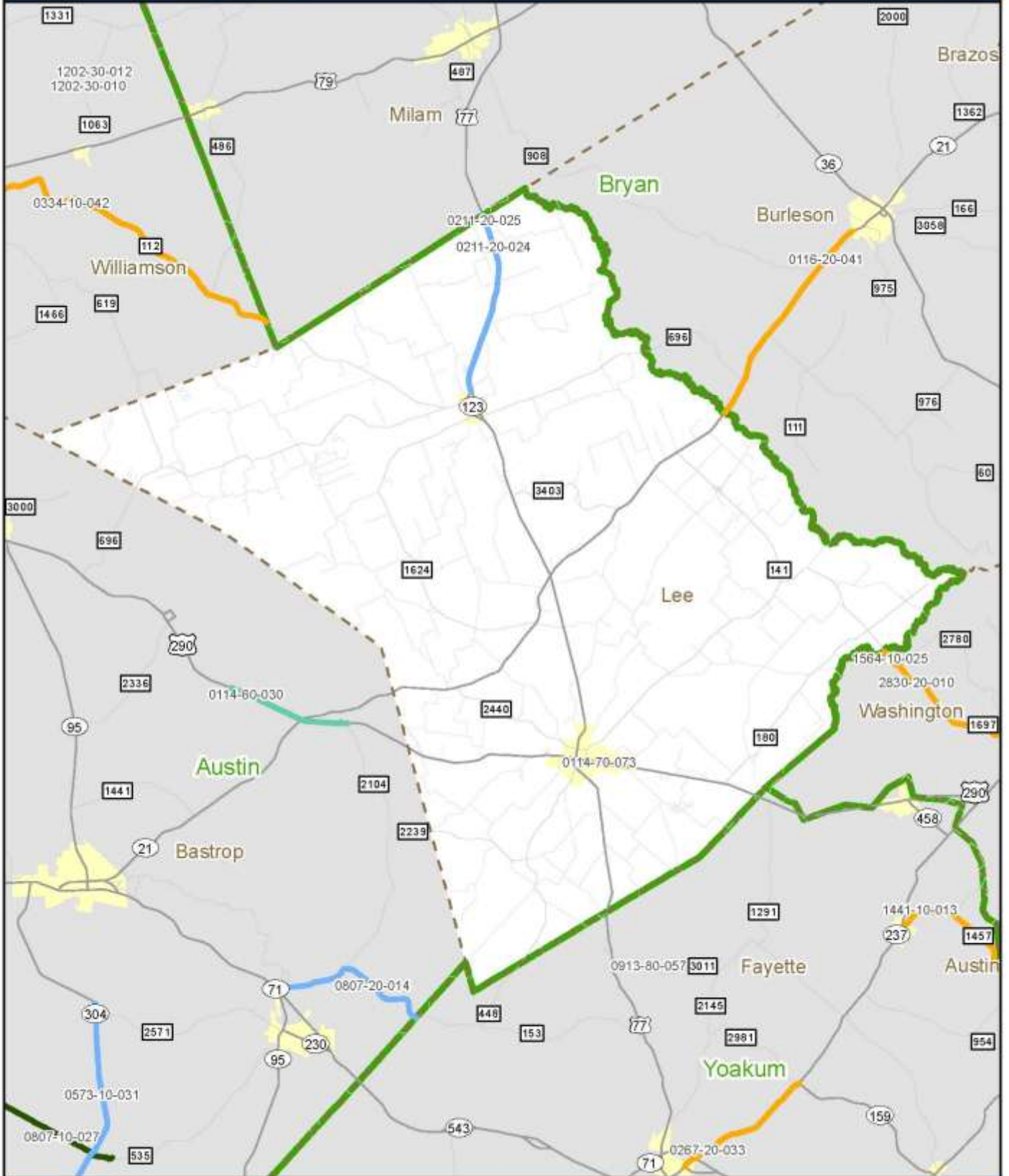
2014 Planned Projects - Austin District, Gillespie County



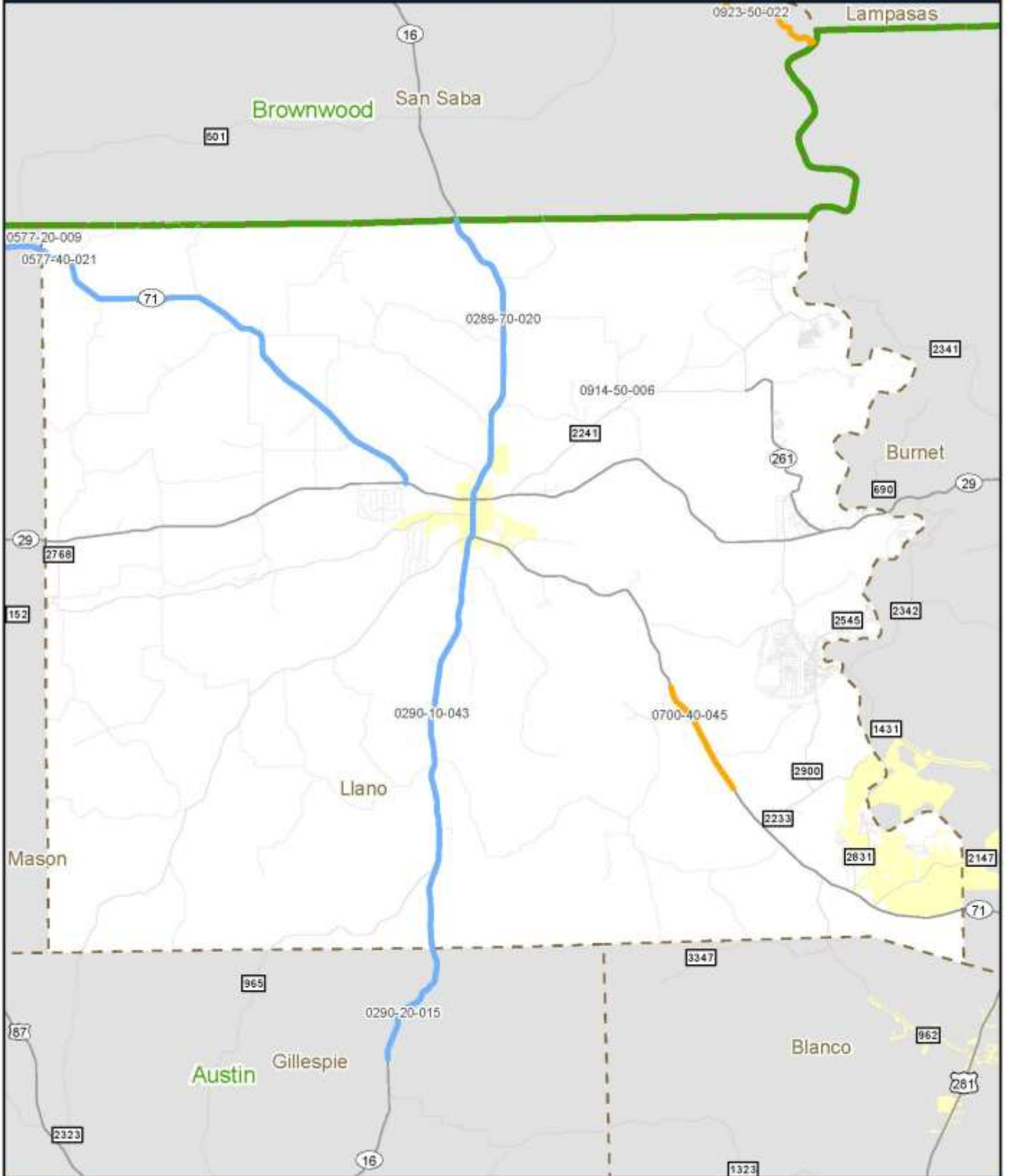
2014 Planned Projects - Austin District, Hays County



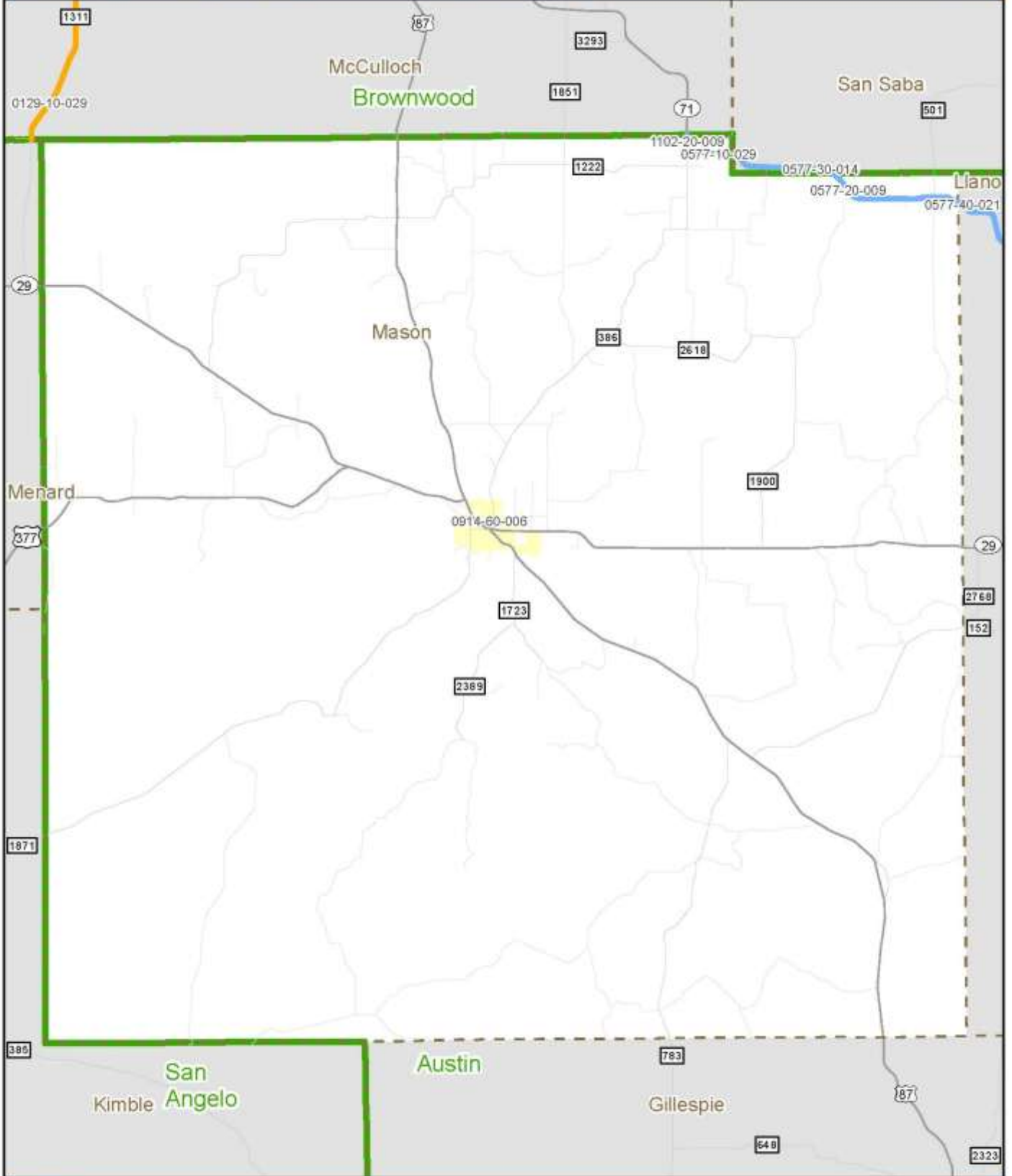
2014 Planned Projects - Austin District, Lee County



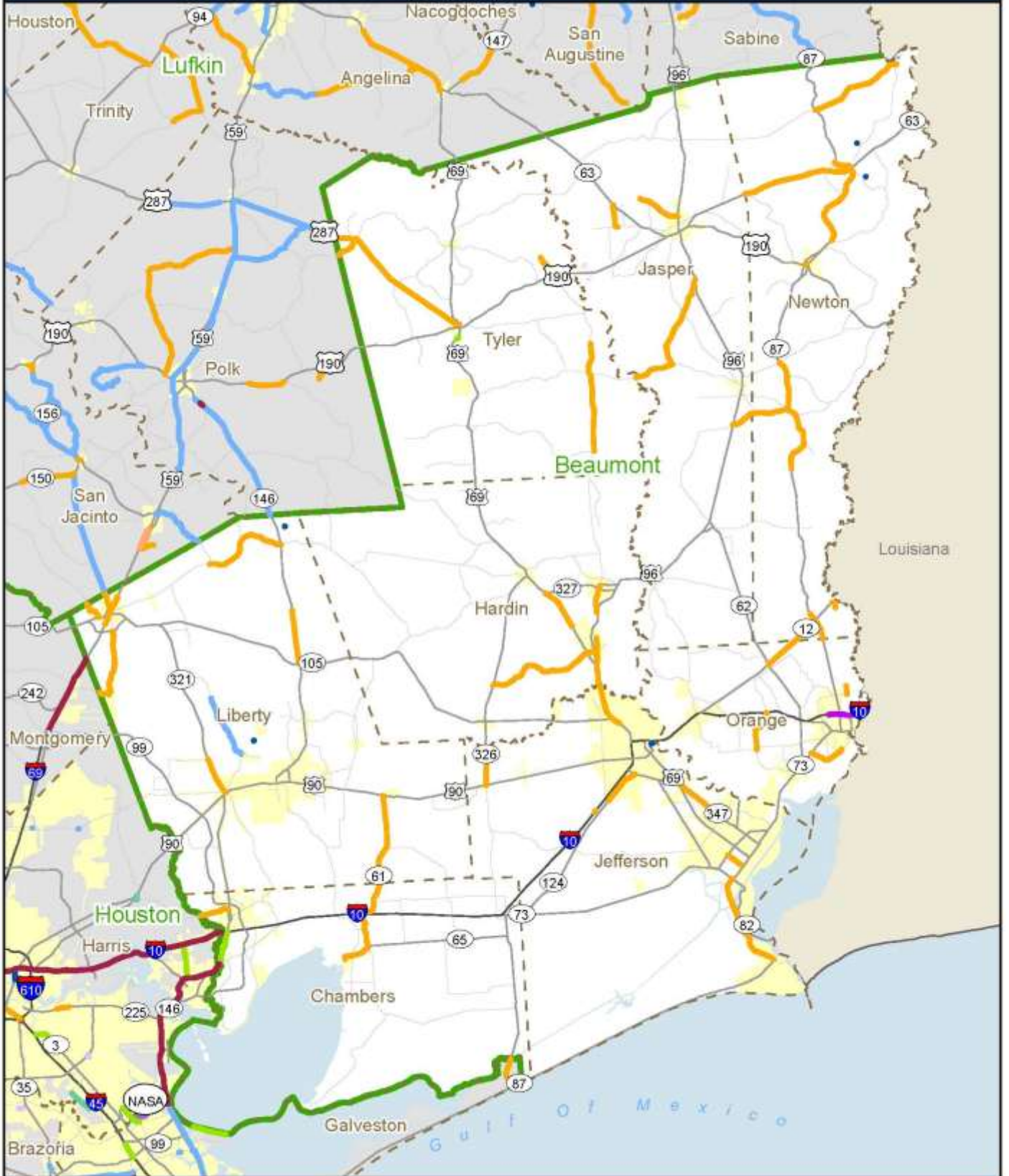
2014 Planned Projects - Austin District, Llano County



2014 Planned Projects - Austin District, Mason County



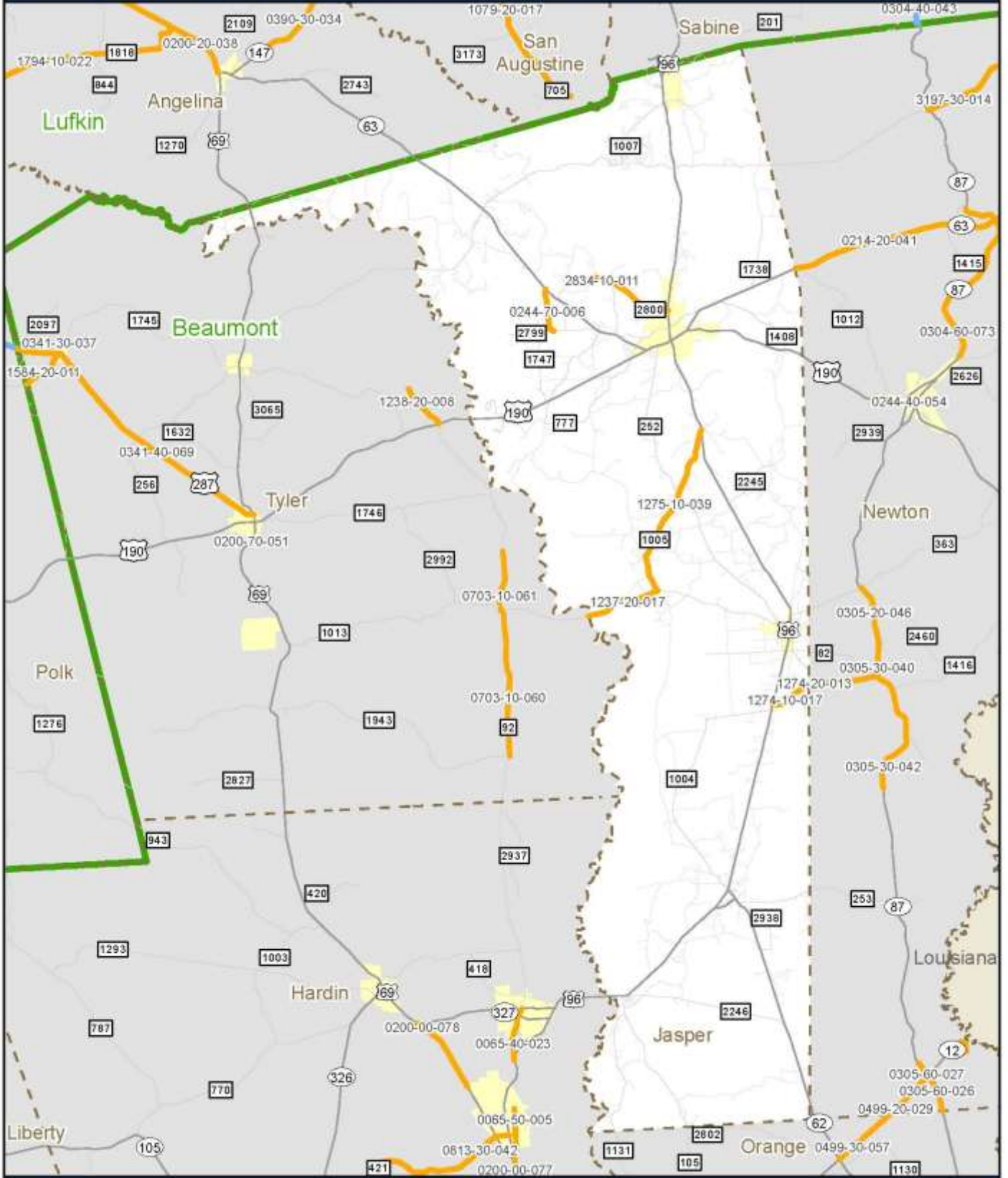
2014 Planned Projects - Beaumont District



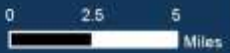
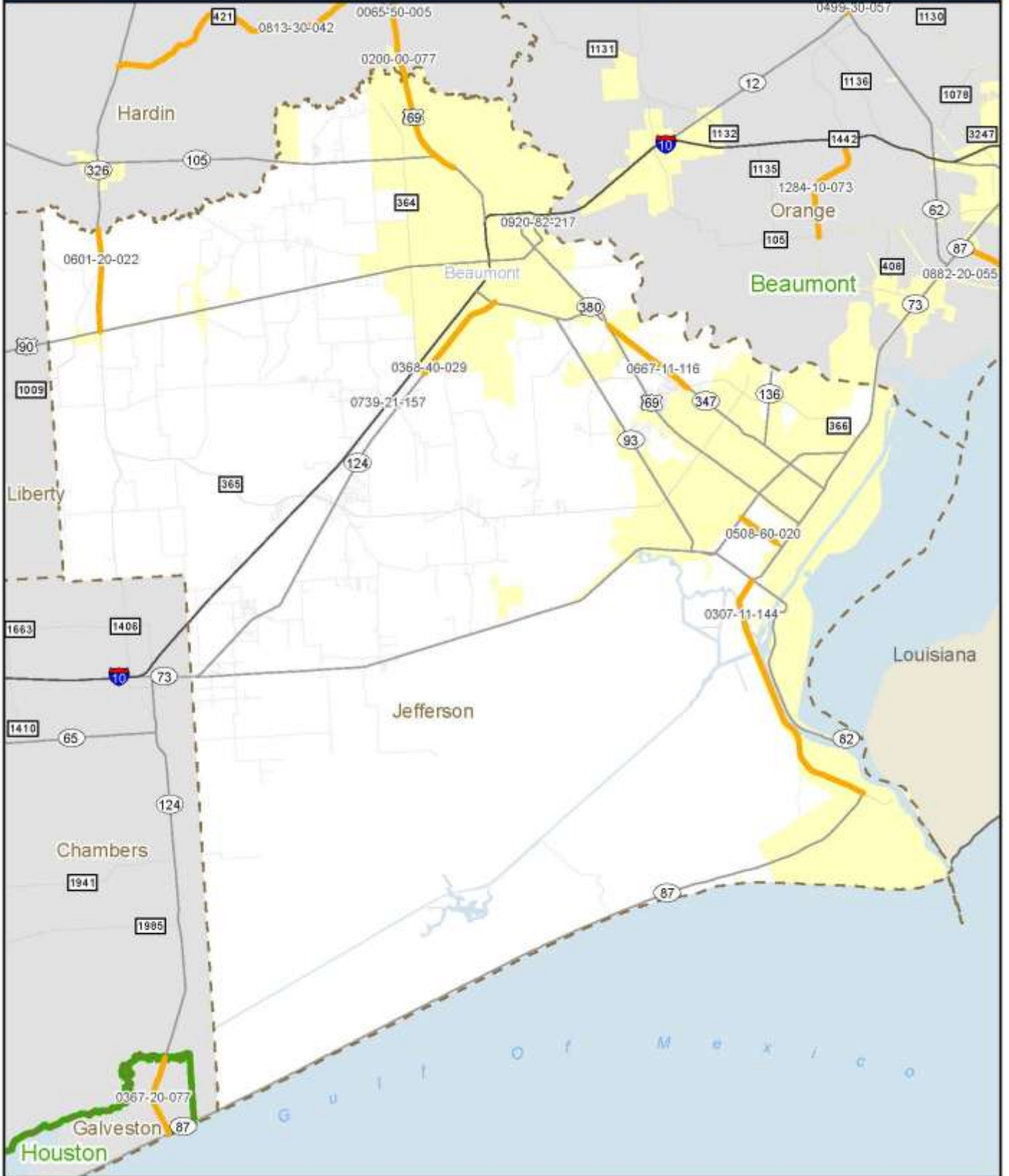
2014 Planned Projects - Beaumont District, Chambers County




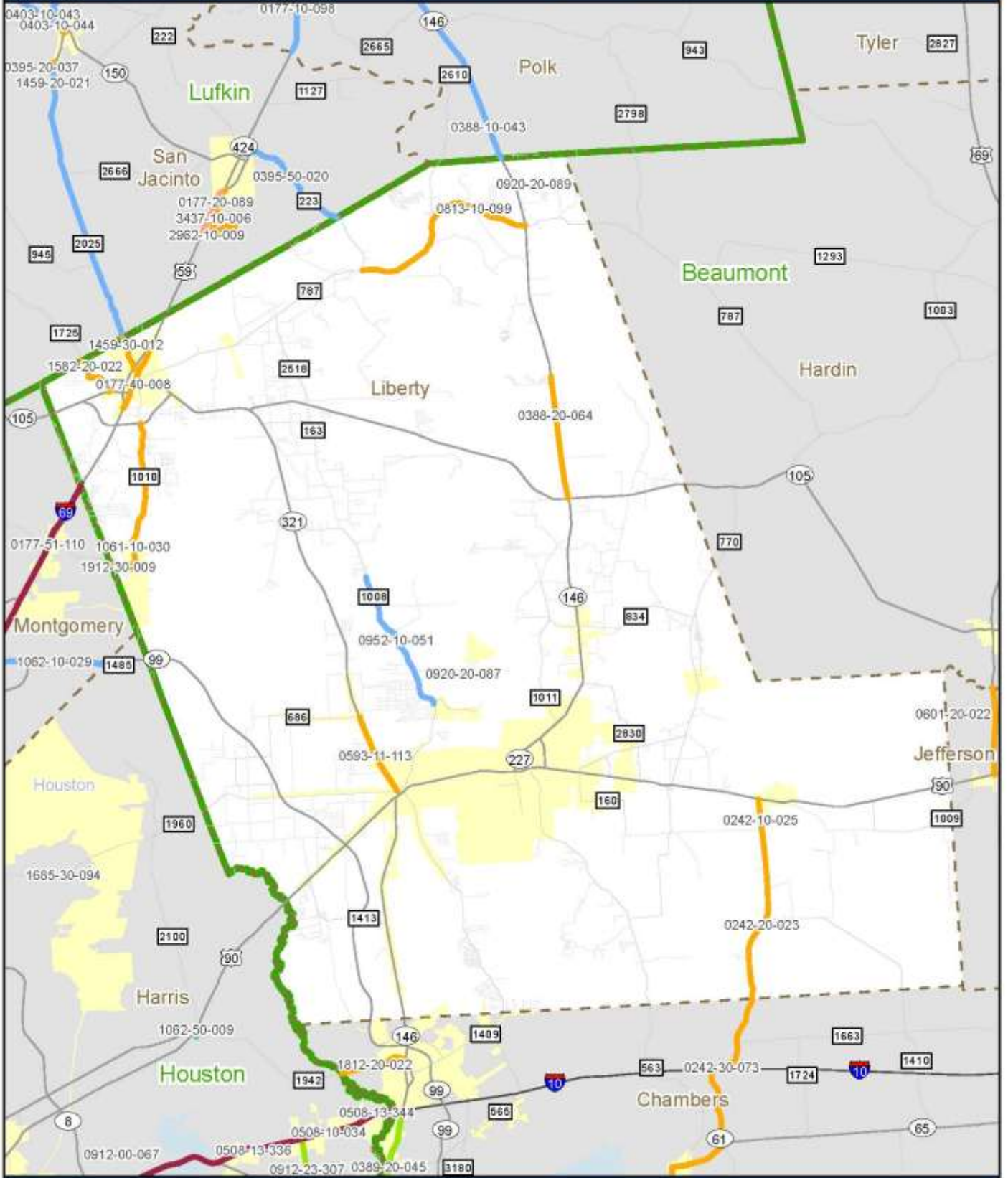
2014 Planned Projects - Beaumont District, Jasper County



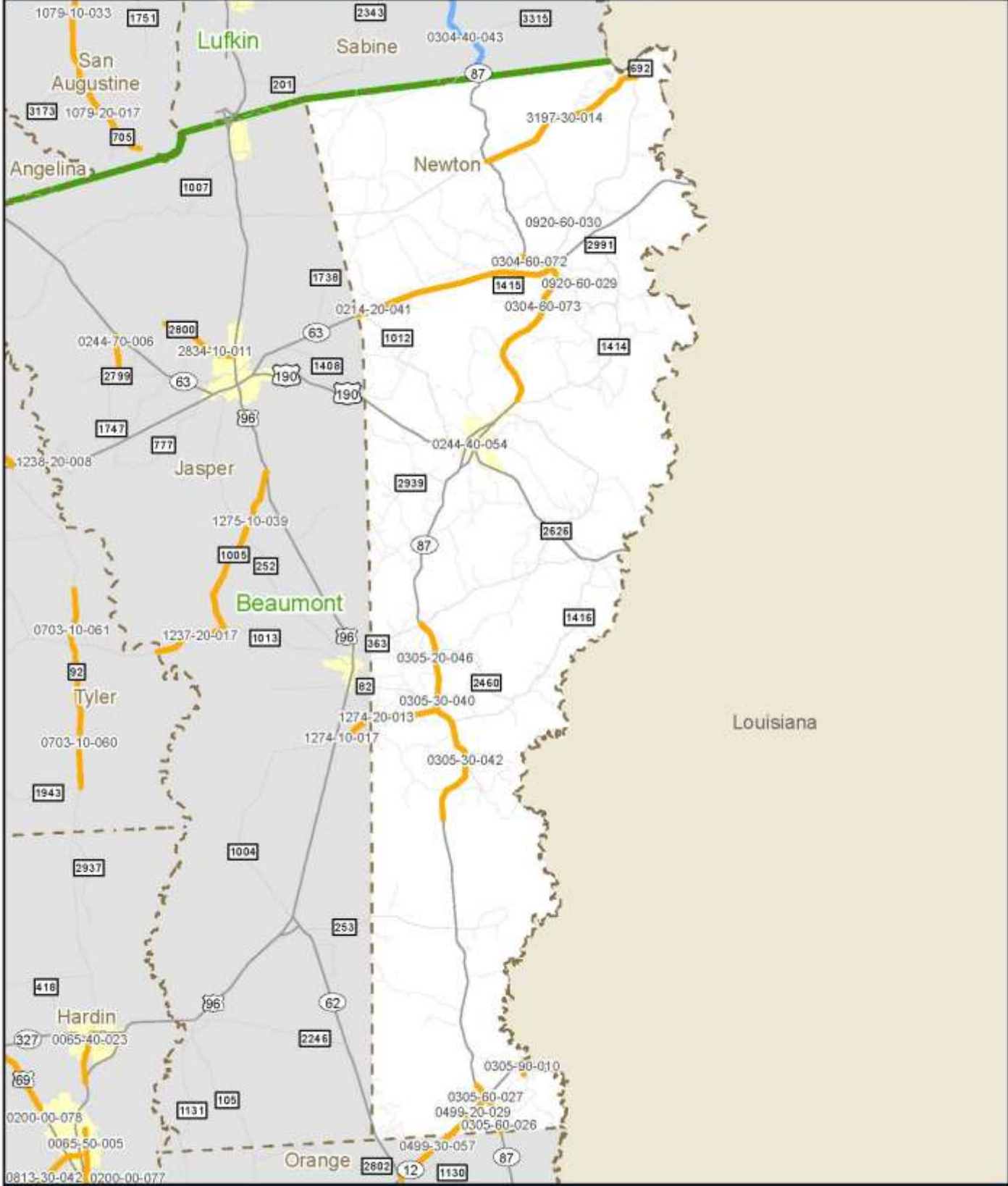
2014 Planned Projects - Beaumont District, Jefferson County



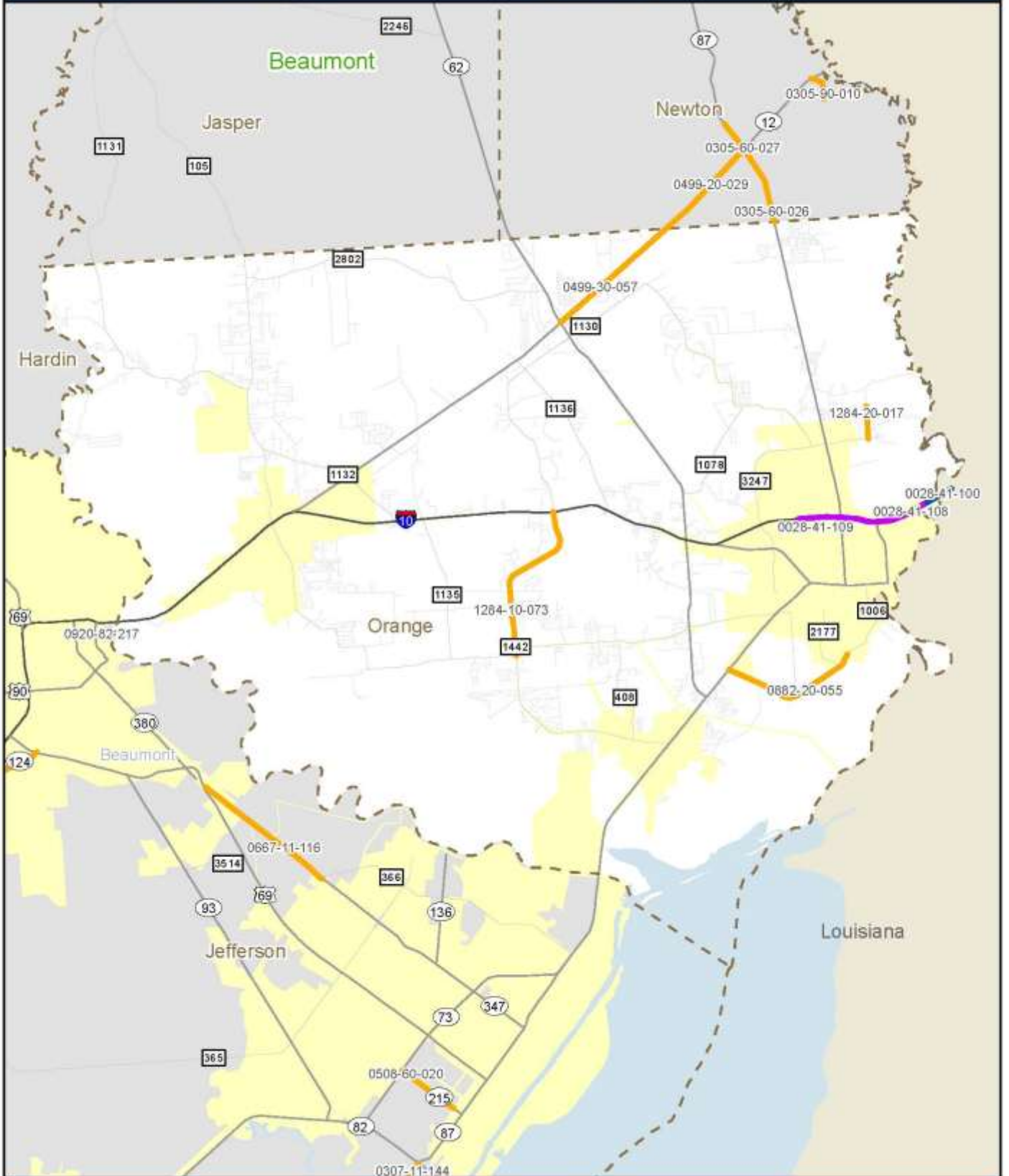
2014 Planned Projects - Beaumont District, Liberty County



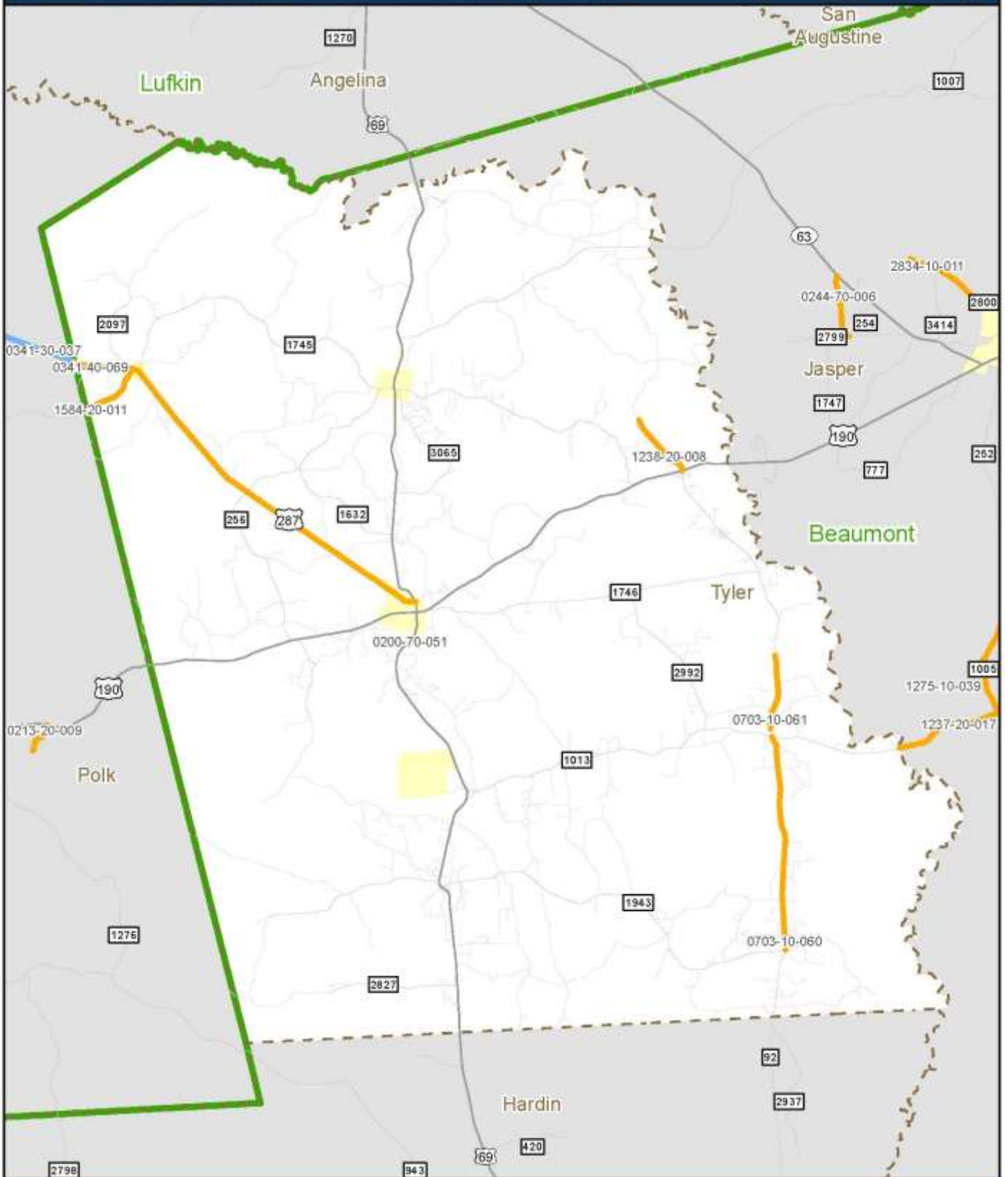
2014 Planned Projects - Beaumont District, Newton County




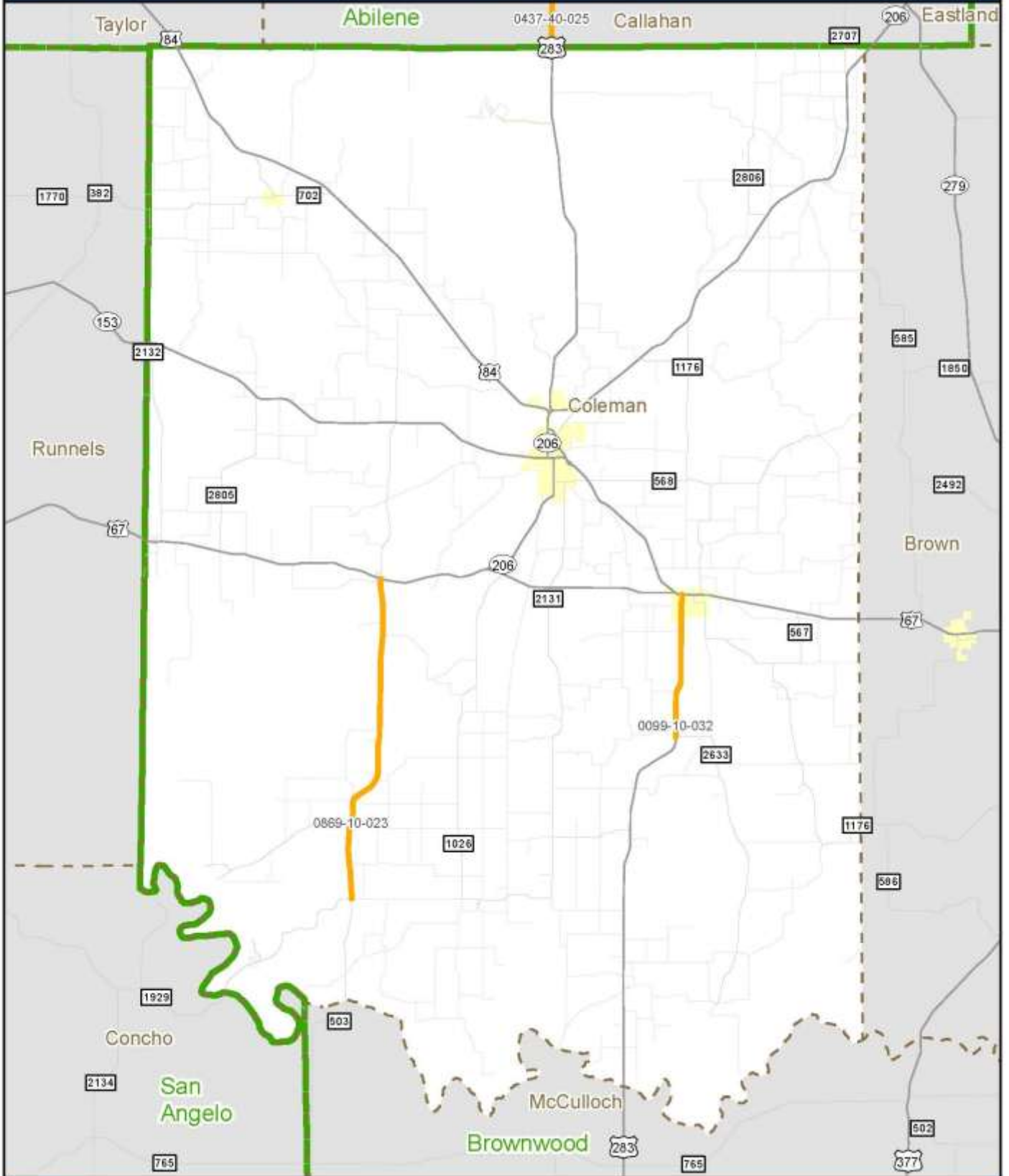
2014 Planned Projects - Beaumont District, Orange County




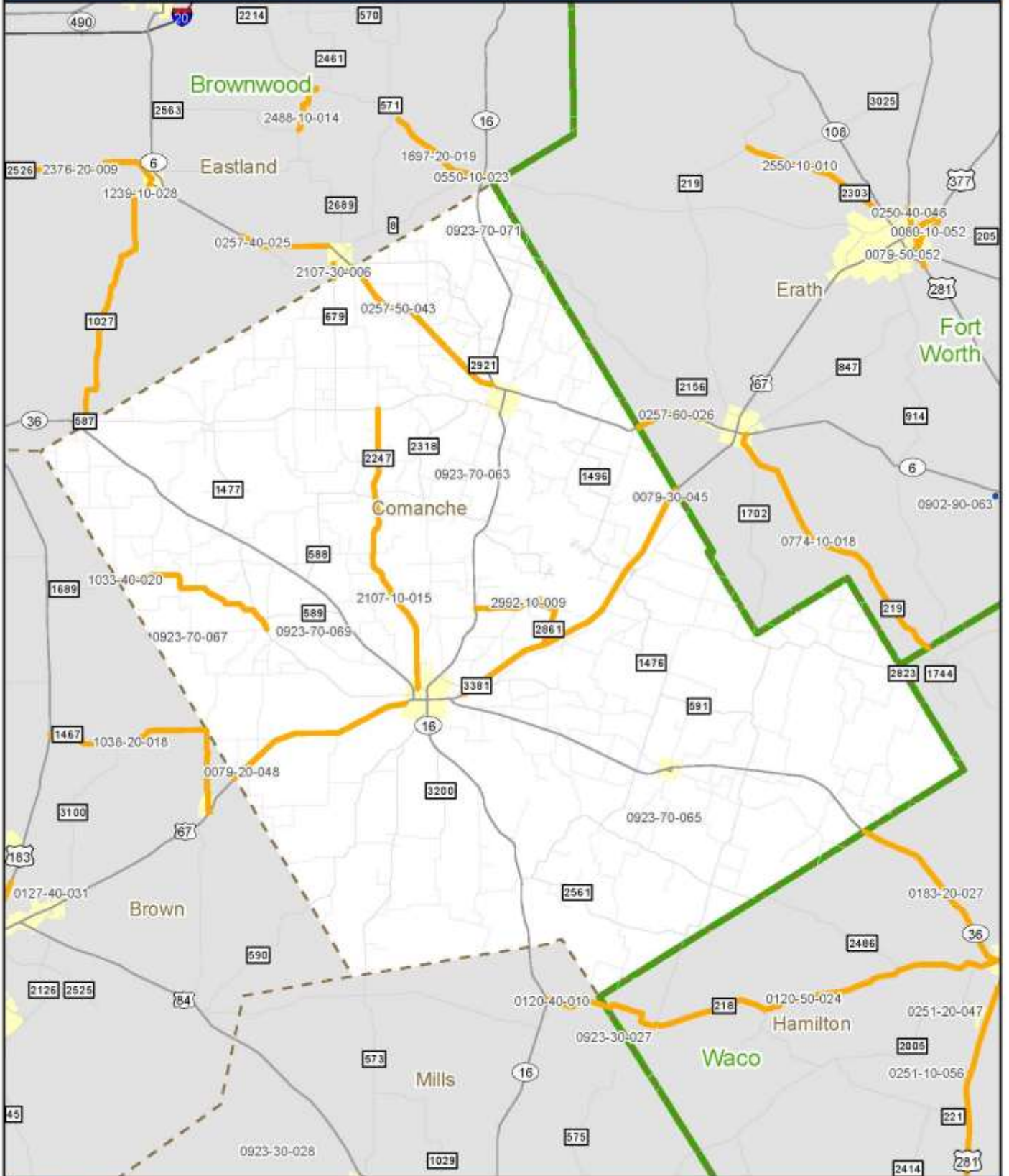
2014 Planned Projects - Beaumont District, Tyler County




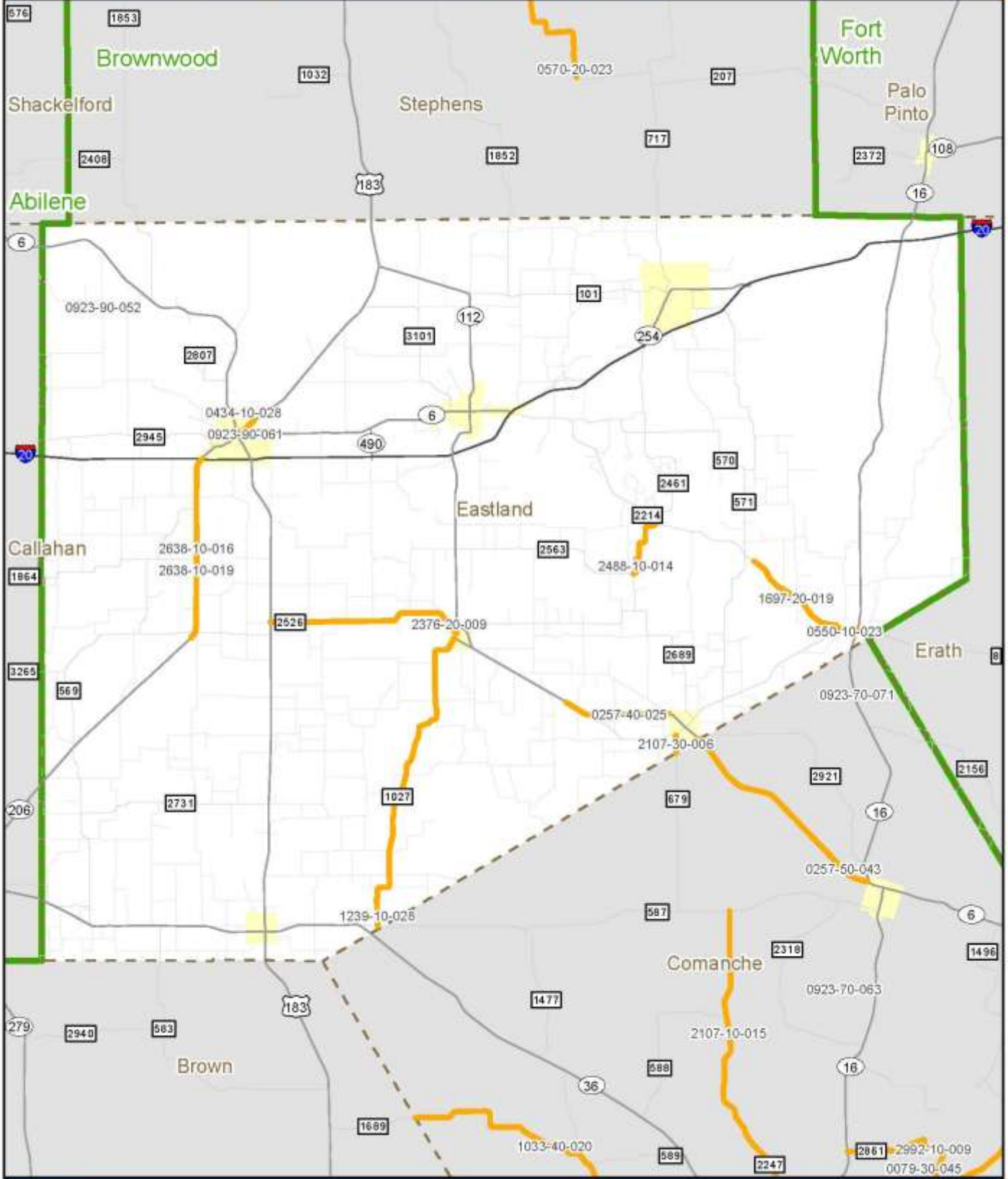
2014 Planned Projects - Brownwood District, Coleman County



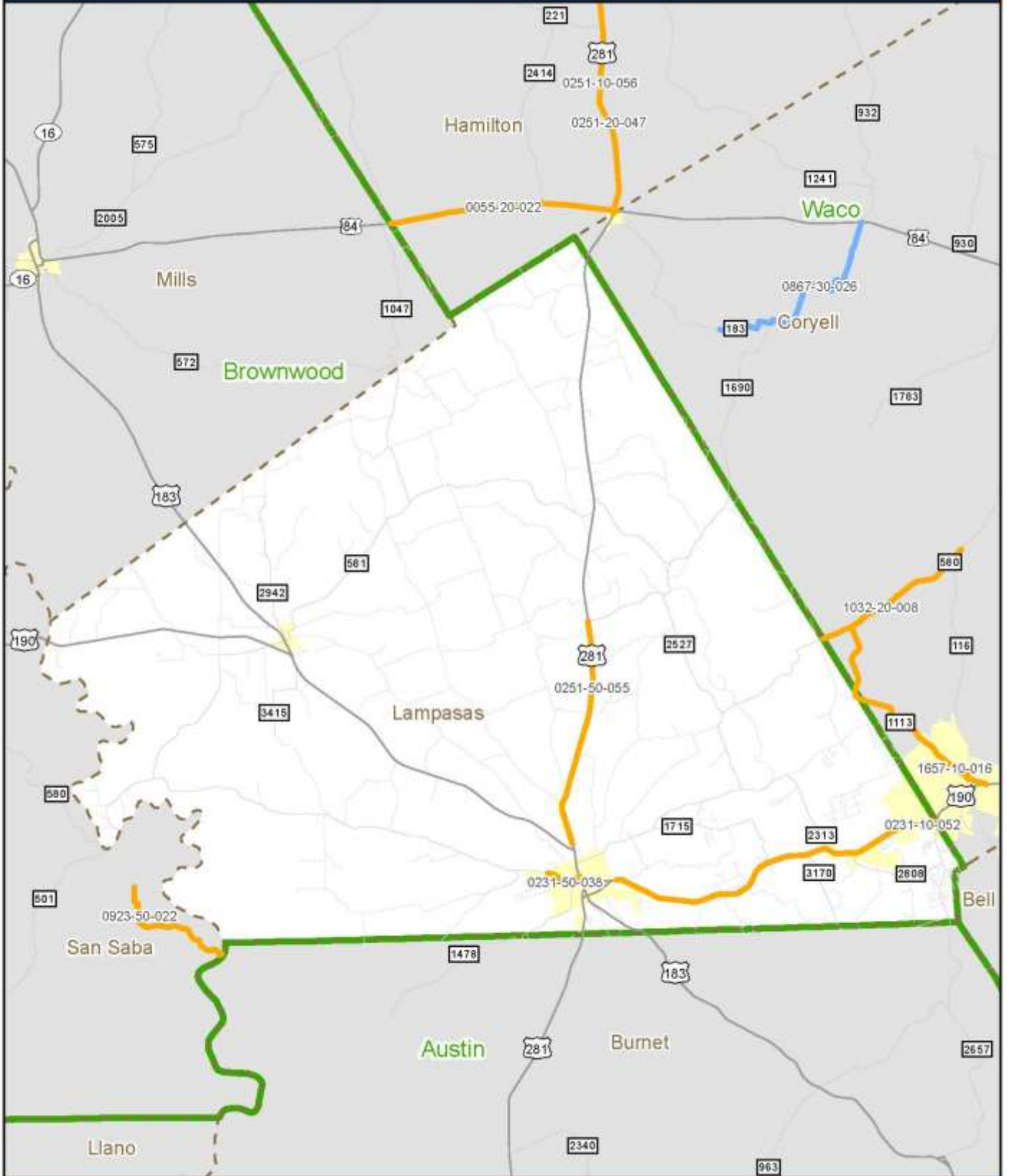
2014 Planned Projects - Brownwood District, Comanche County



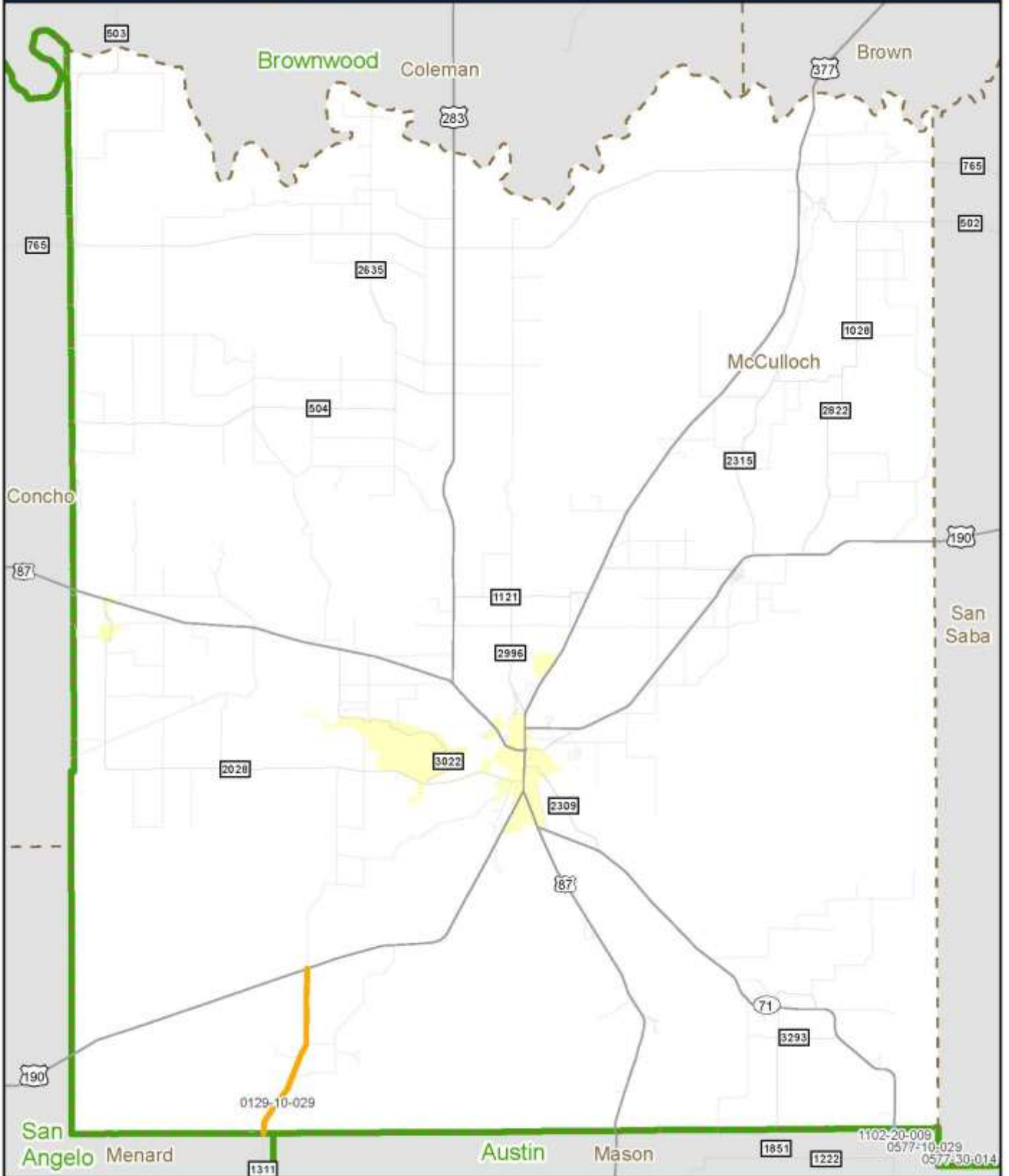
2014 Planned Projects - Brownwood District, Eastland County



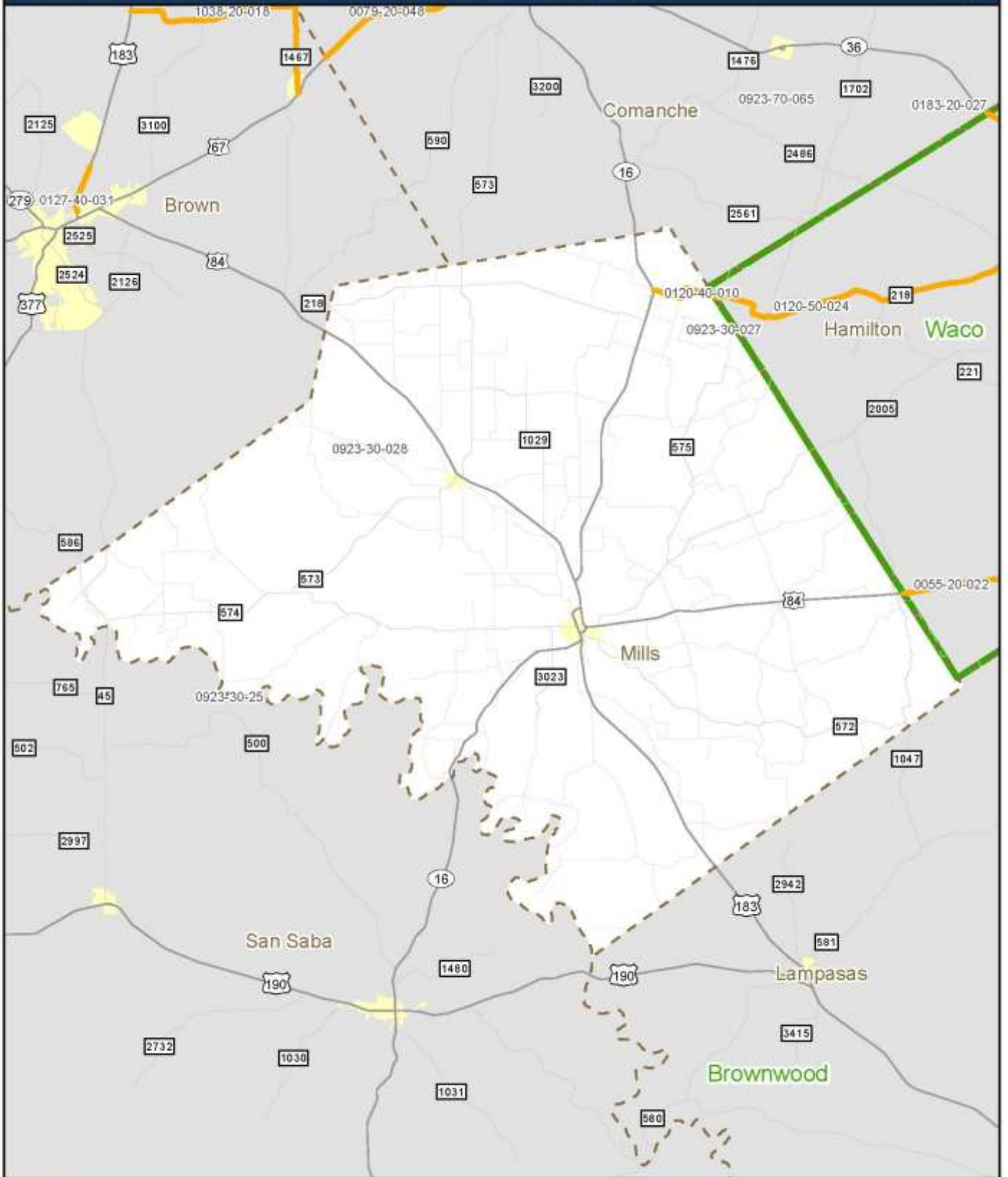
2014 Planned Projects - Brownwood District, Lampasas County



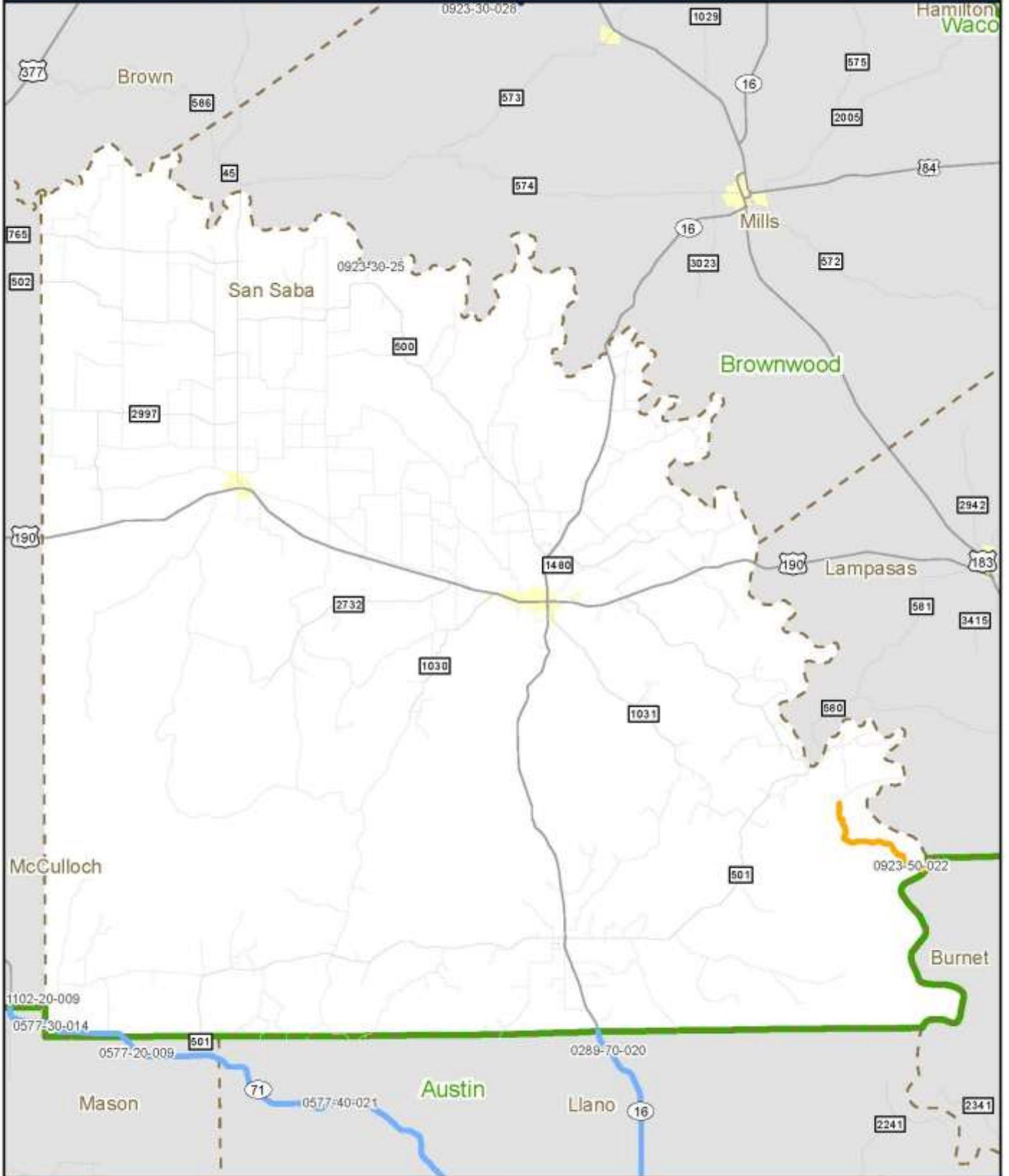
2014 Planned Projects - Brownwood District, McCulloch County



2014 Planned Projects - Brownwood District, Mills County




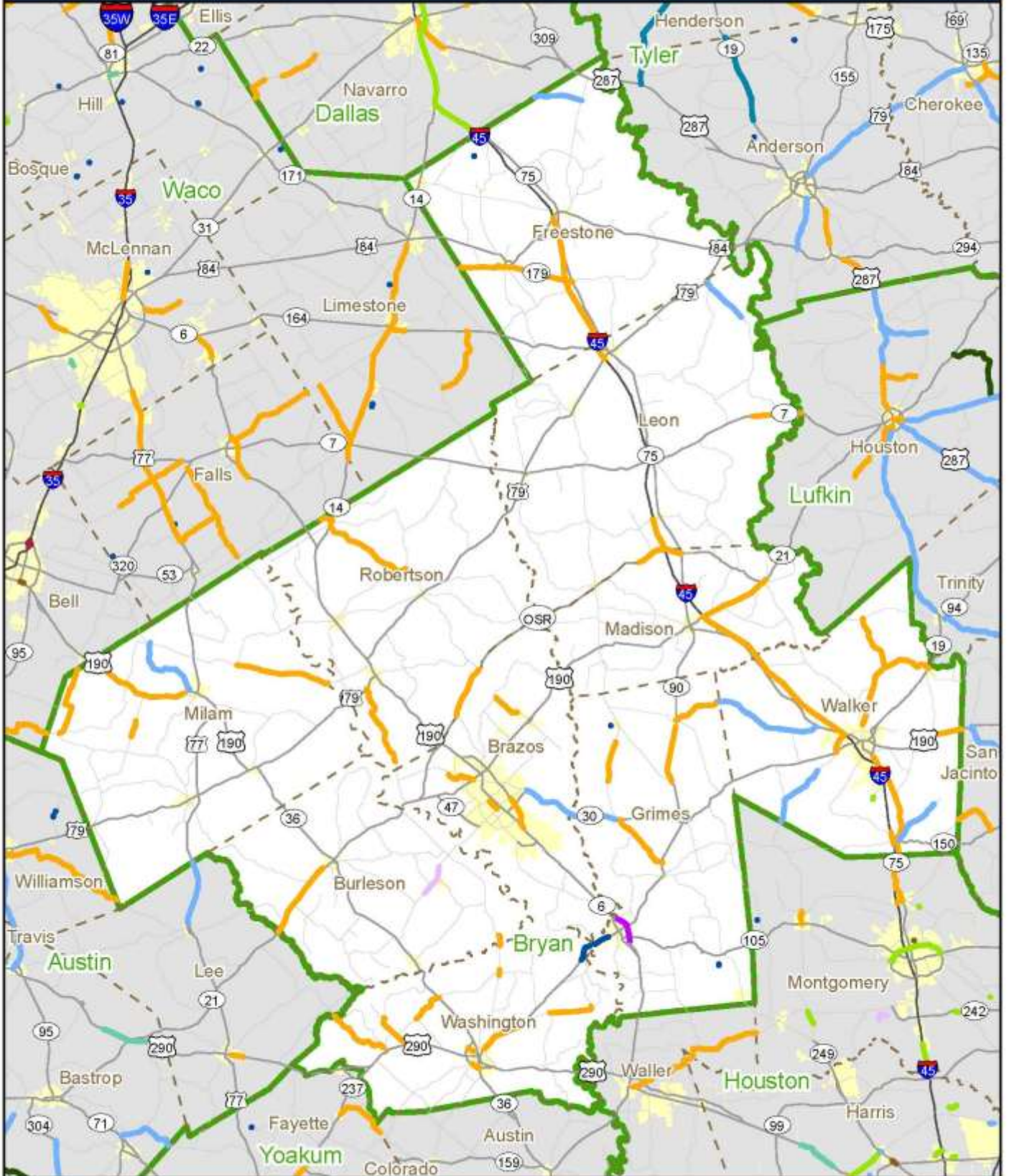
2014 Planned Projects - Brownwood District, San Saba County




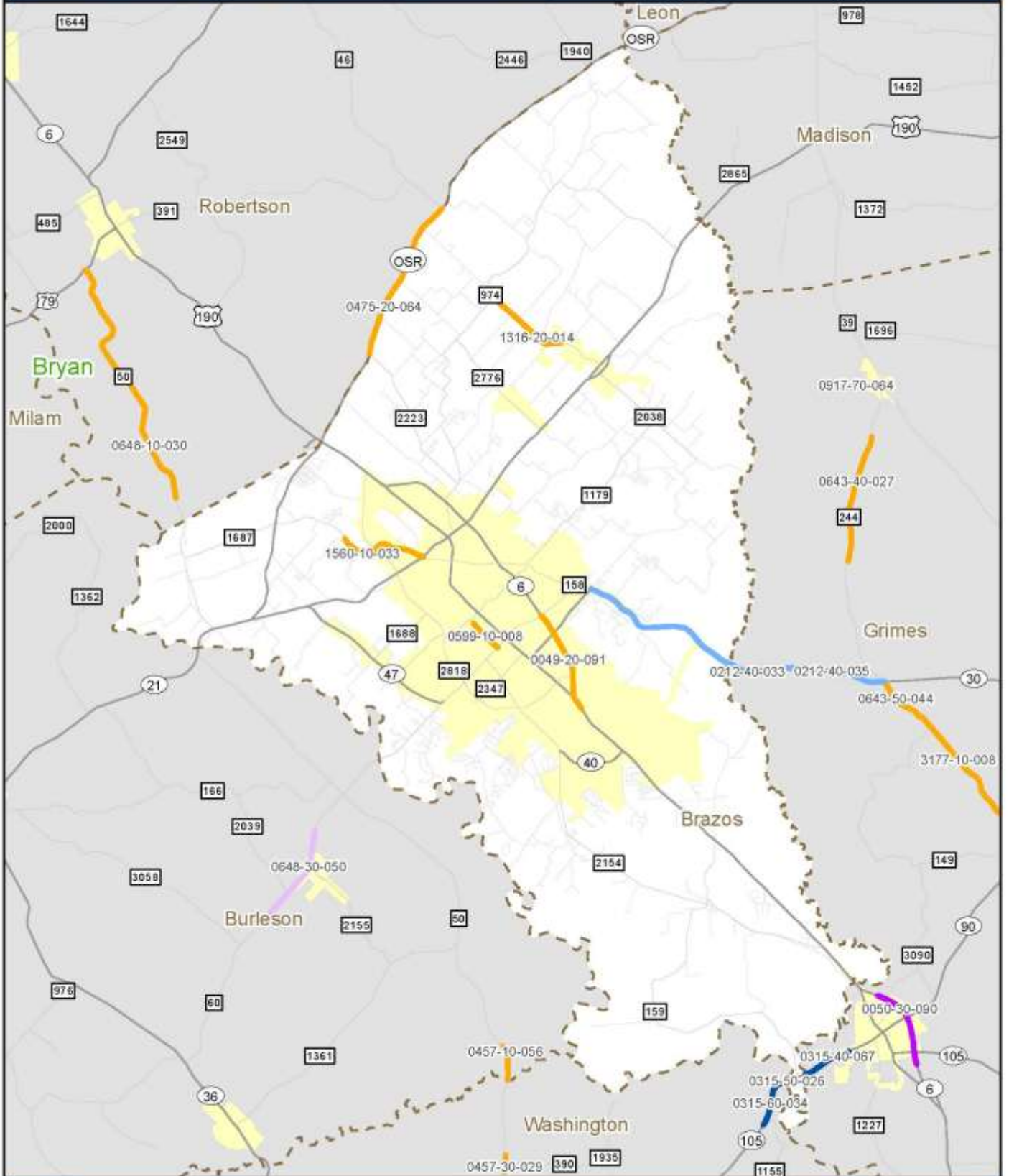
2014 Planned Projects - Brownwood District, Stephens County




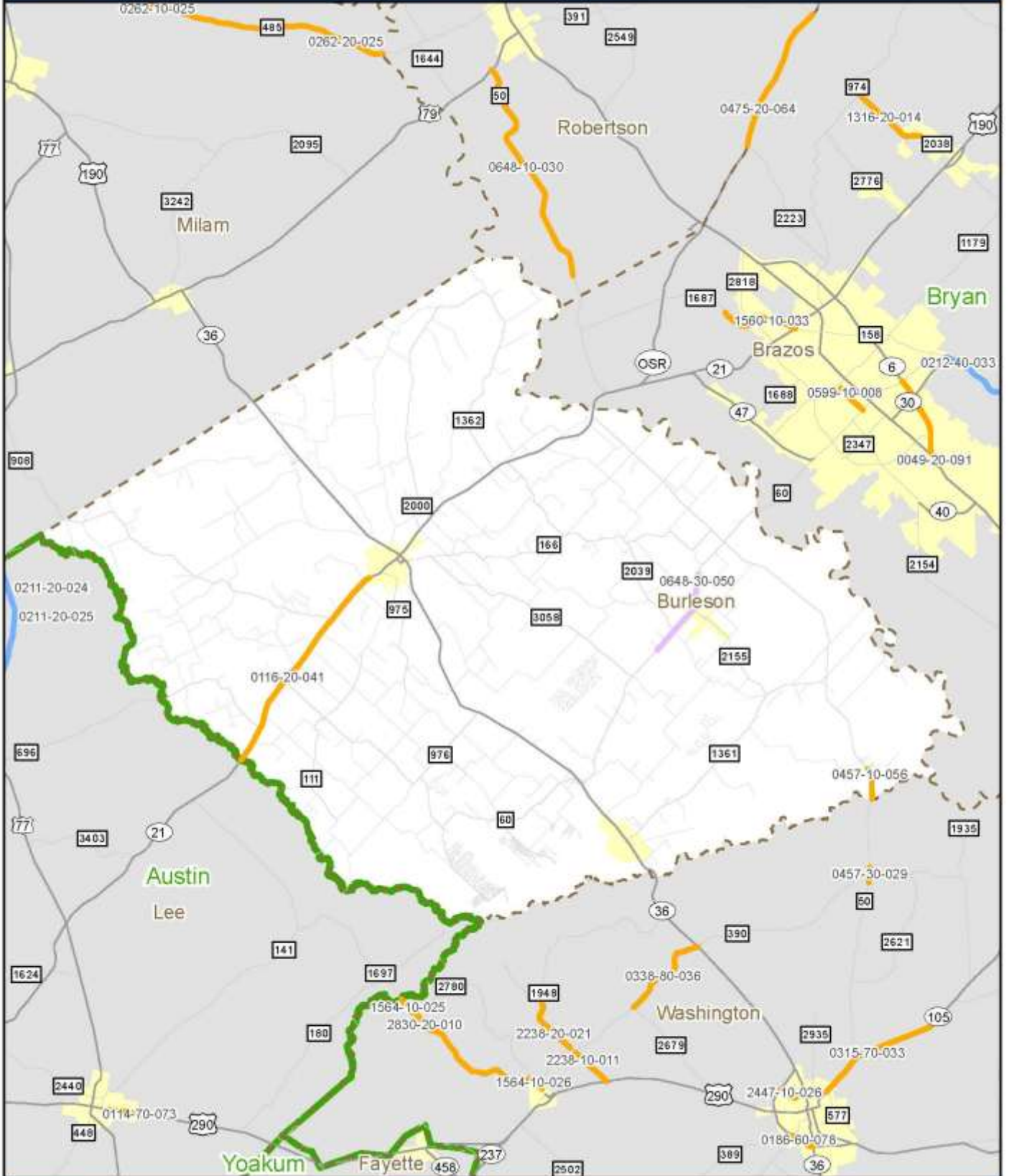
2014 Planned Projects - Bryan District



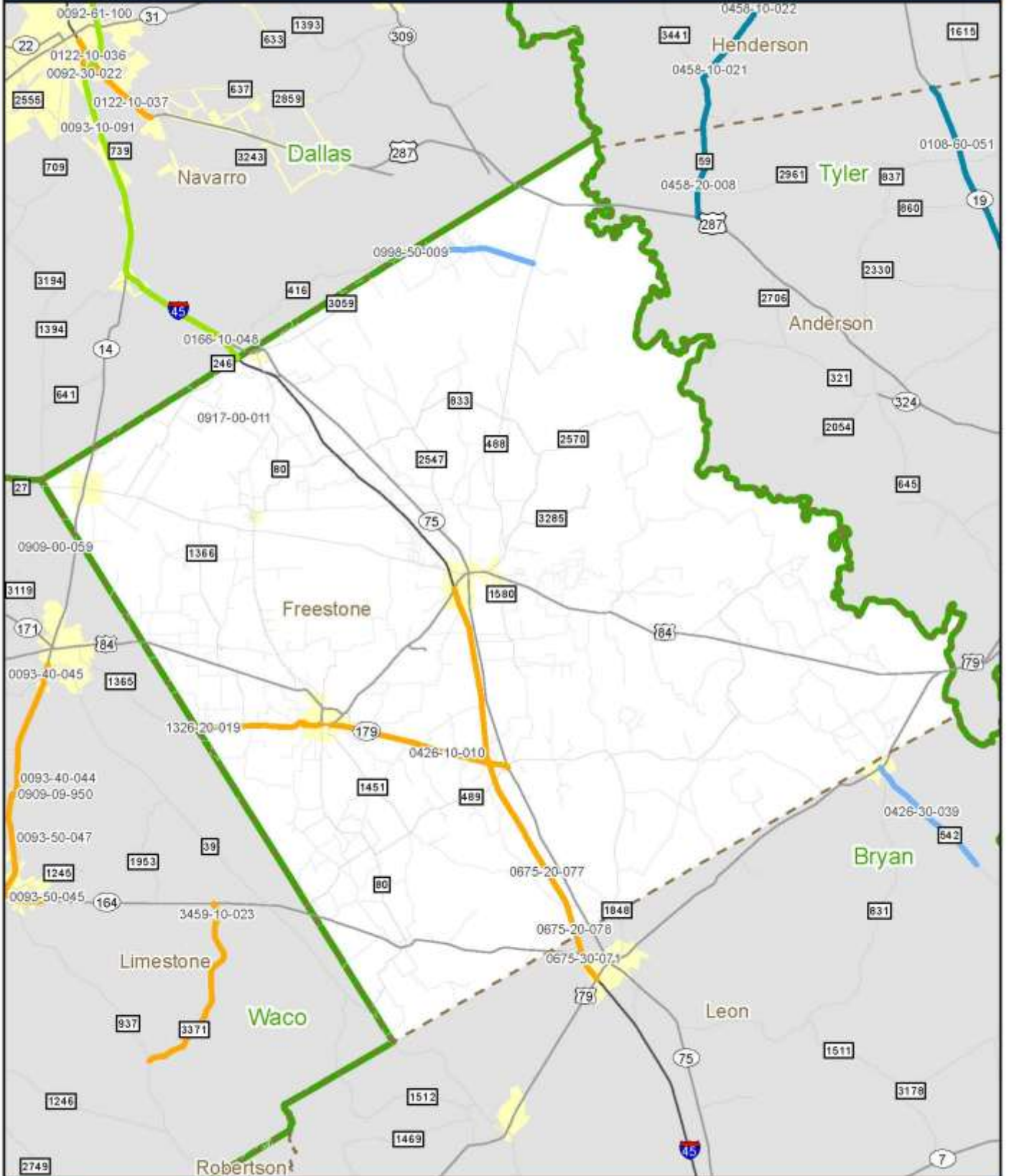
2014 Planned Projects - Bryan District, Brazos County




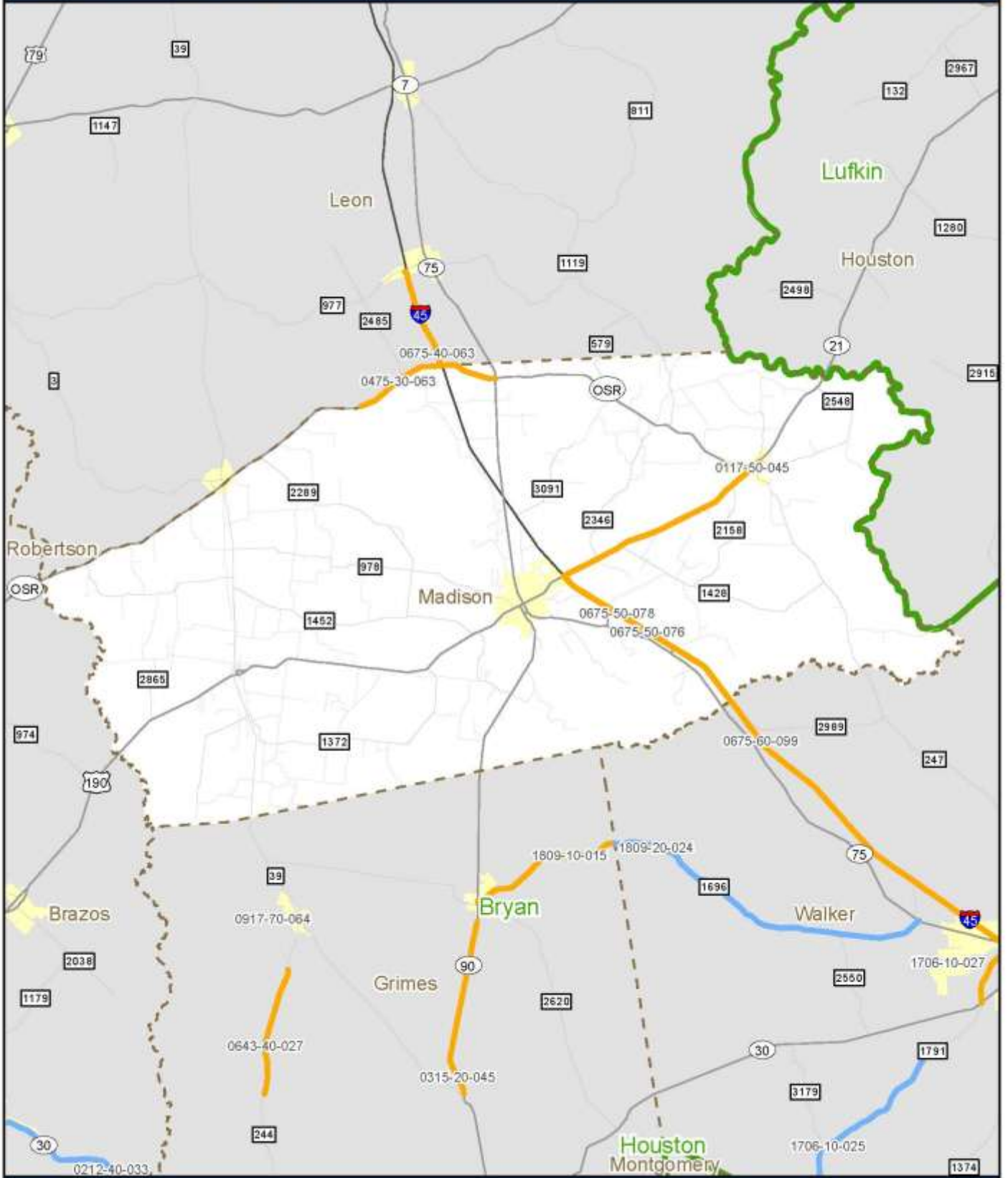
2014 Planned Projects - Bryan District, Burleson County




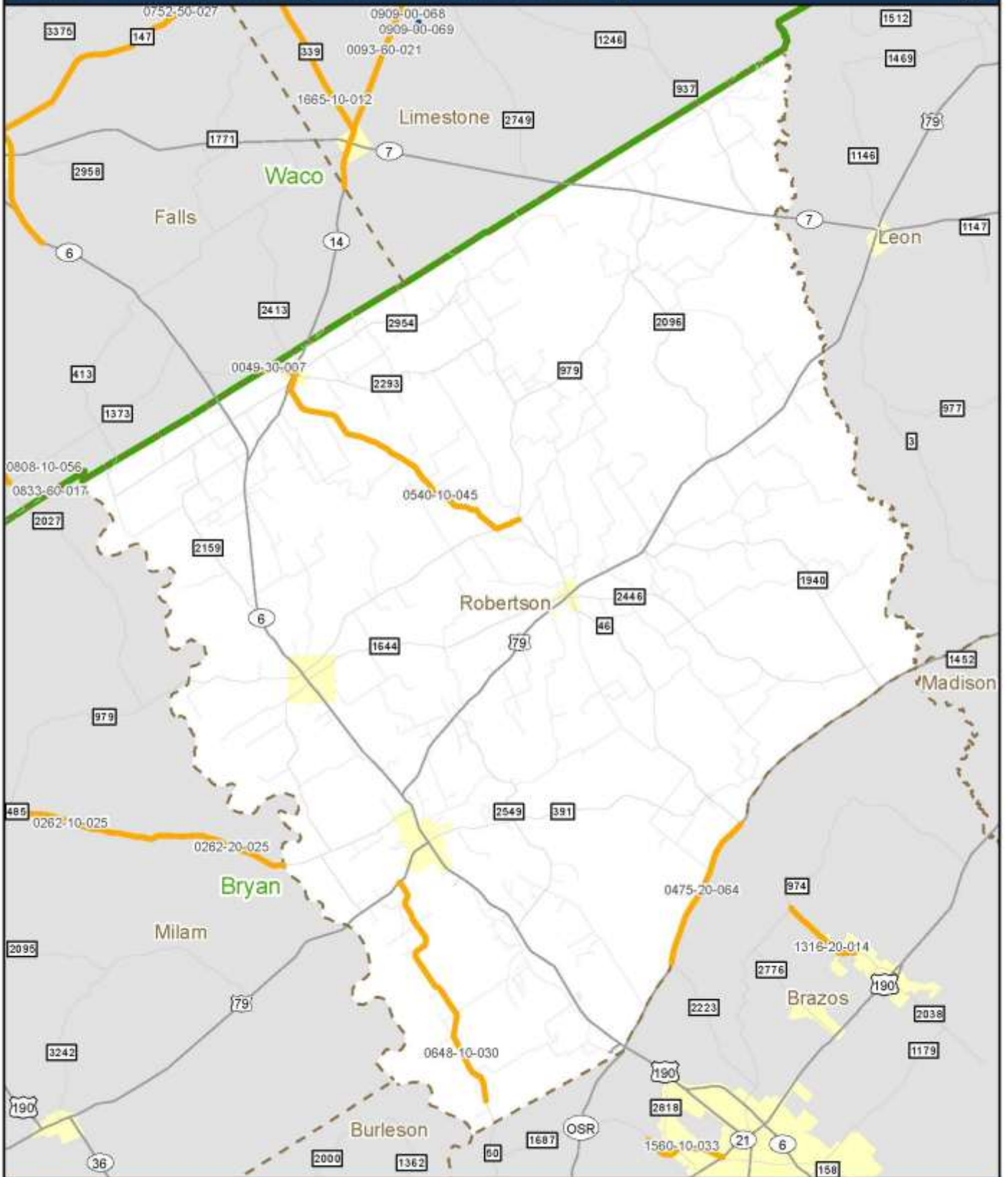
2014 Planned Projects - Bryan District, Freestone County




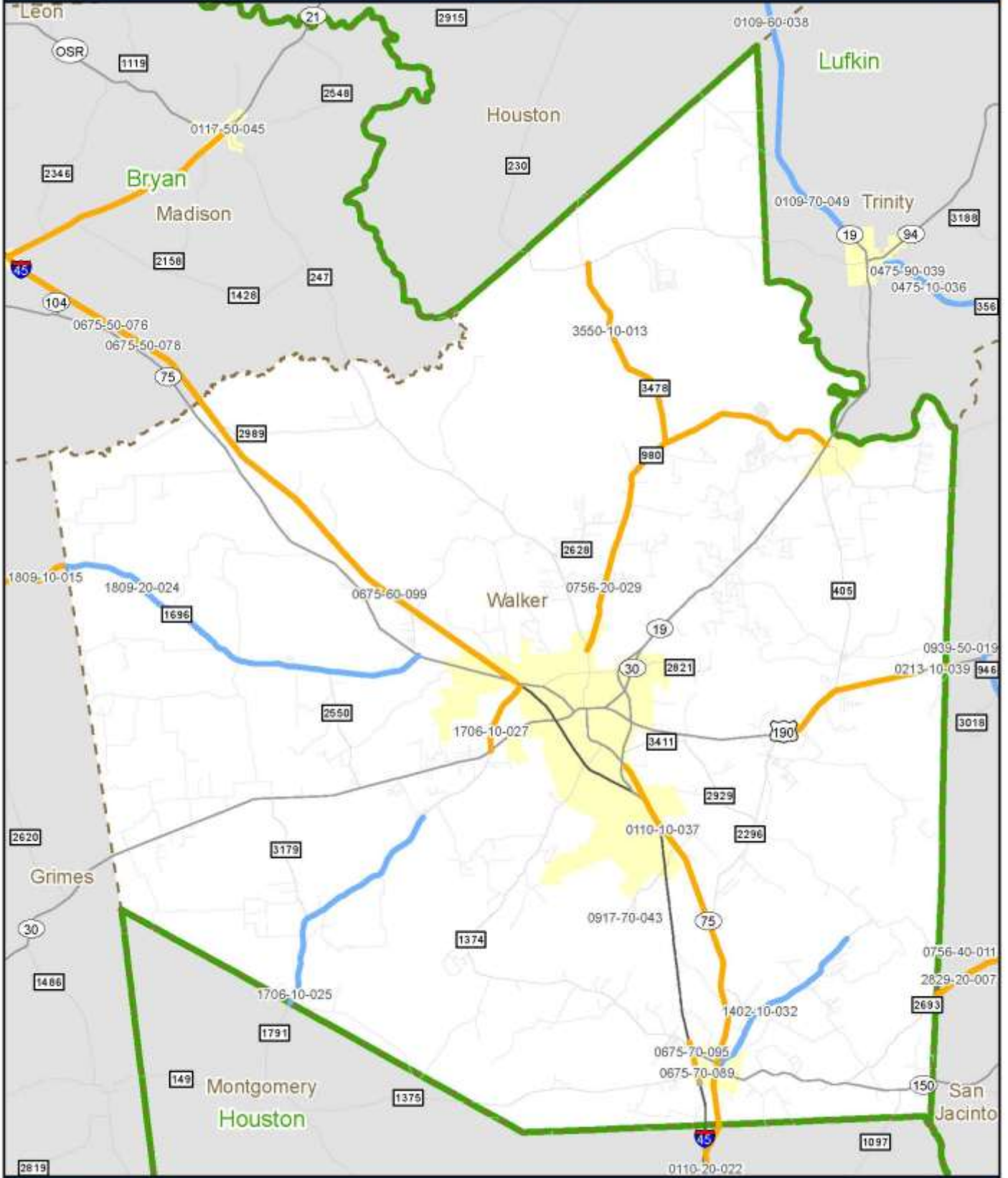
2014 Planned Projects - Bryan District, Madison County




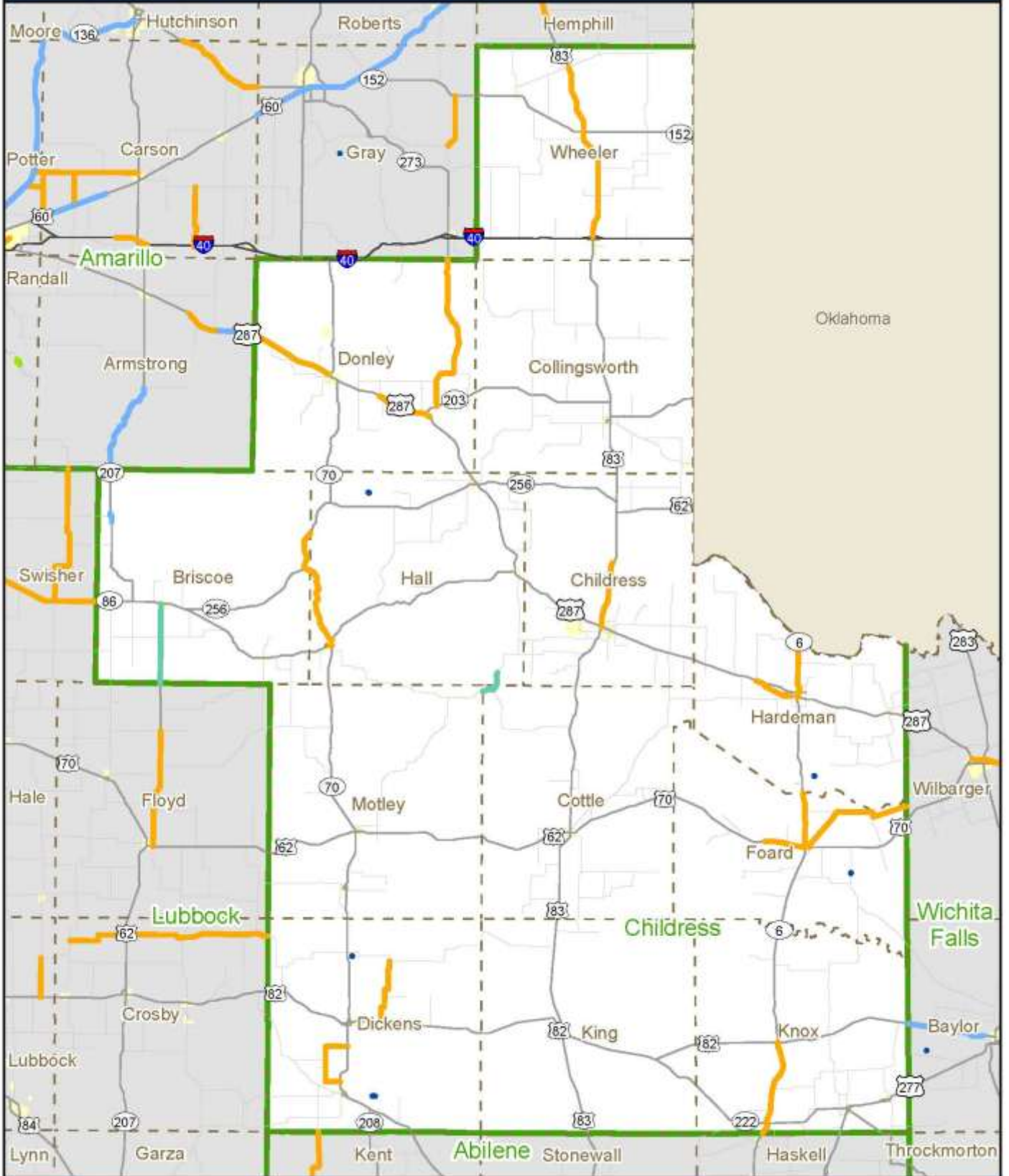
2014 Planned Projects - Bryan District, Robertson County



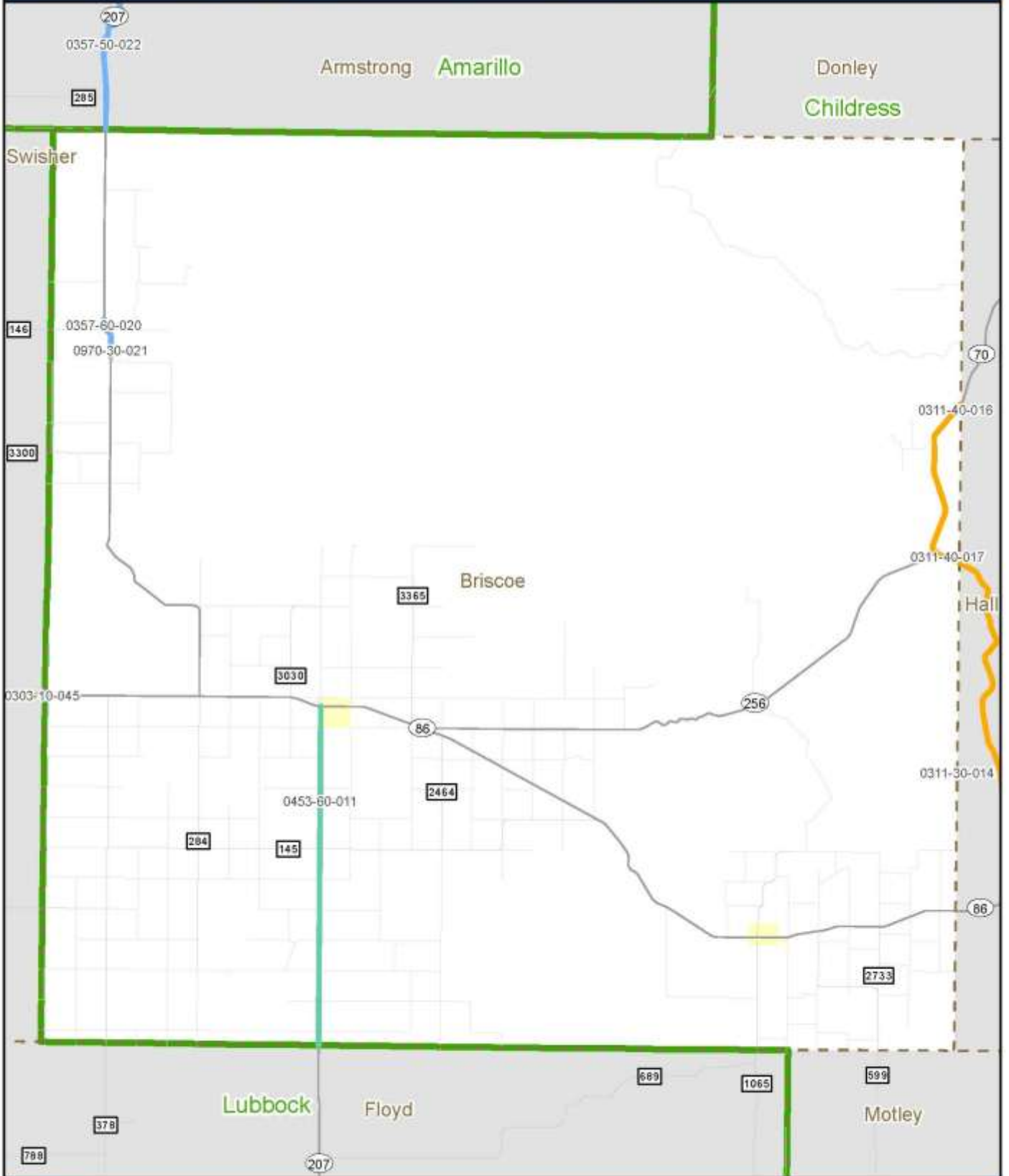
2014 Planned Projects - Bryan District, Walker County



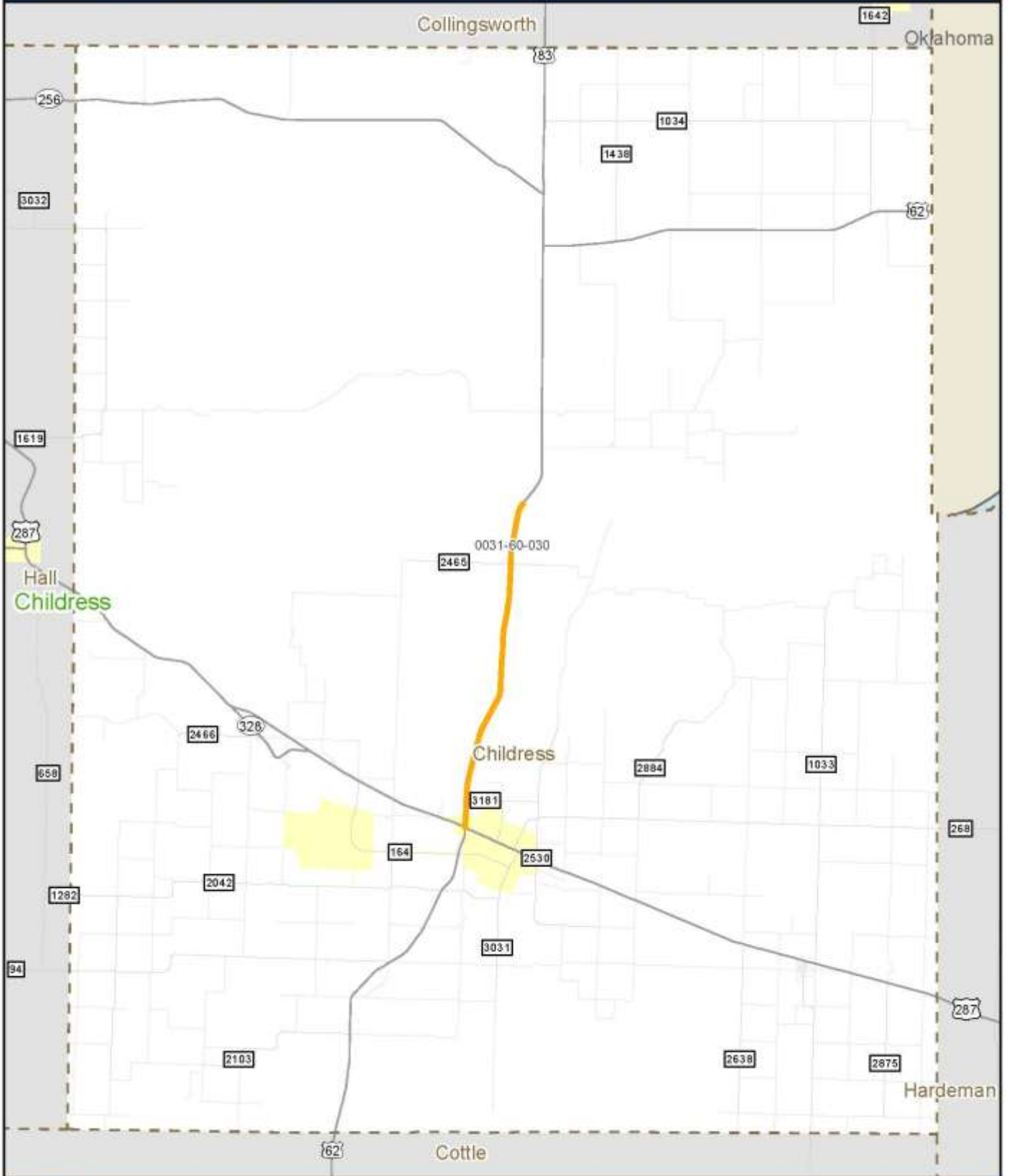
2014 Planned Projects - Childress District




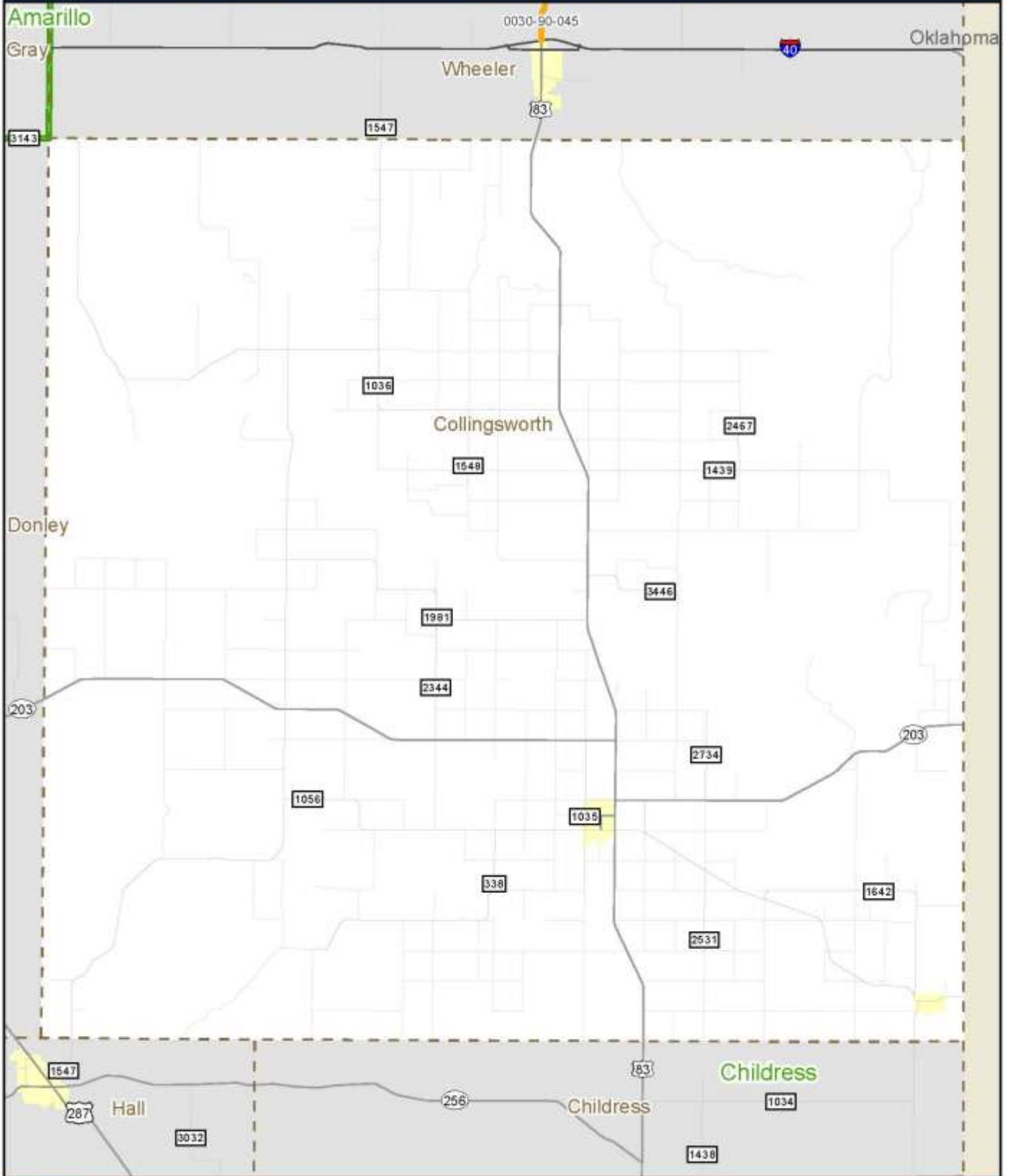
2014 Planned Projects - Childress District, Briscoe County



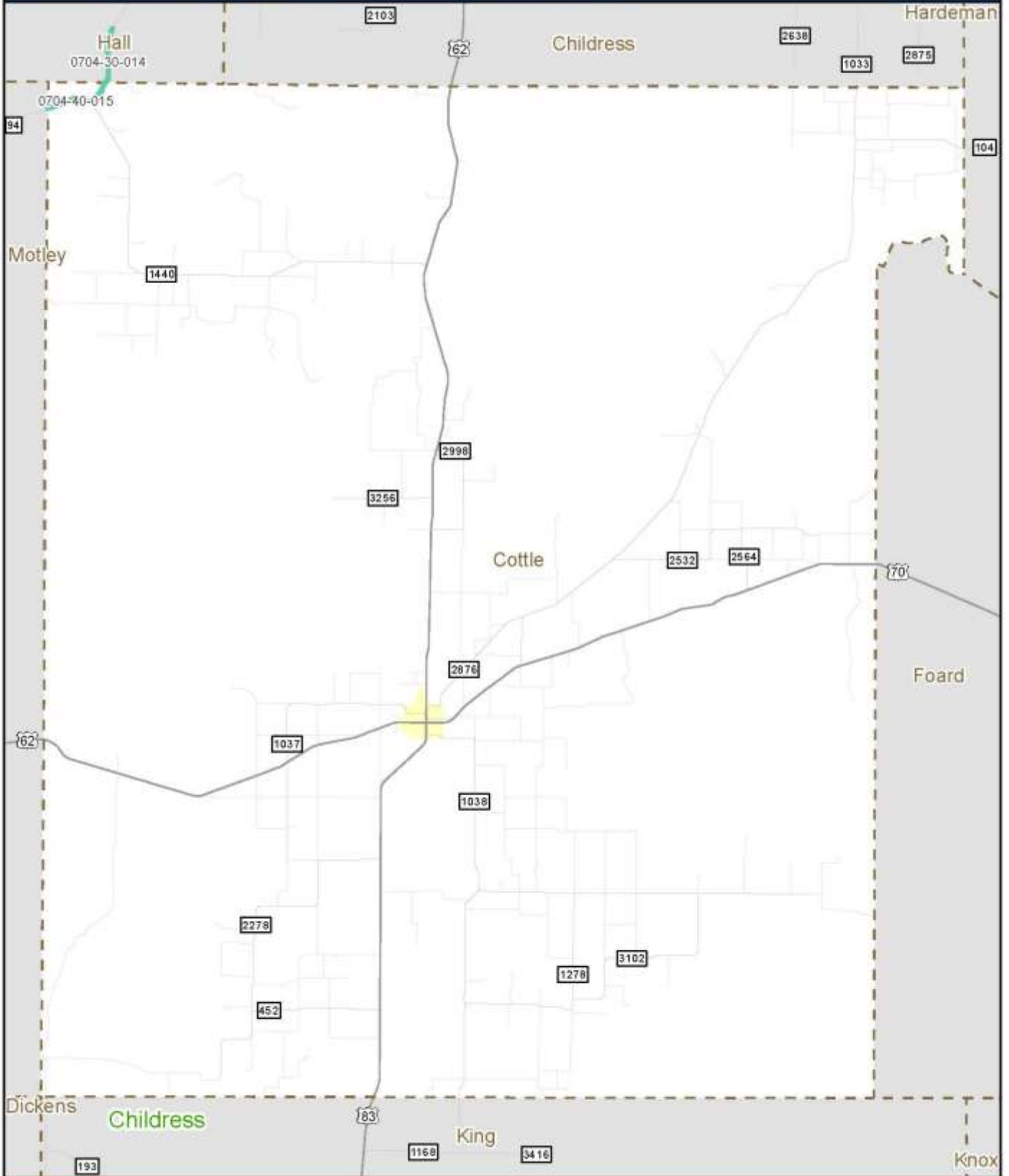
2014 Planned Projects - Childress District, Childress County



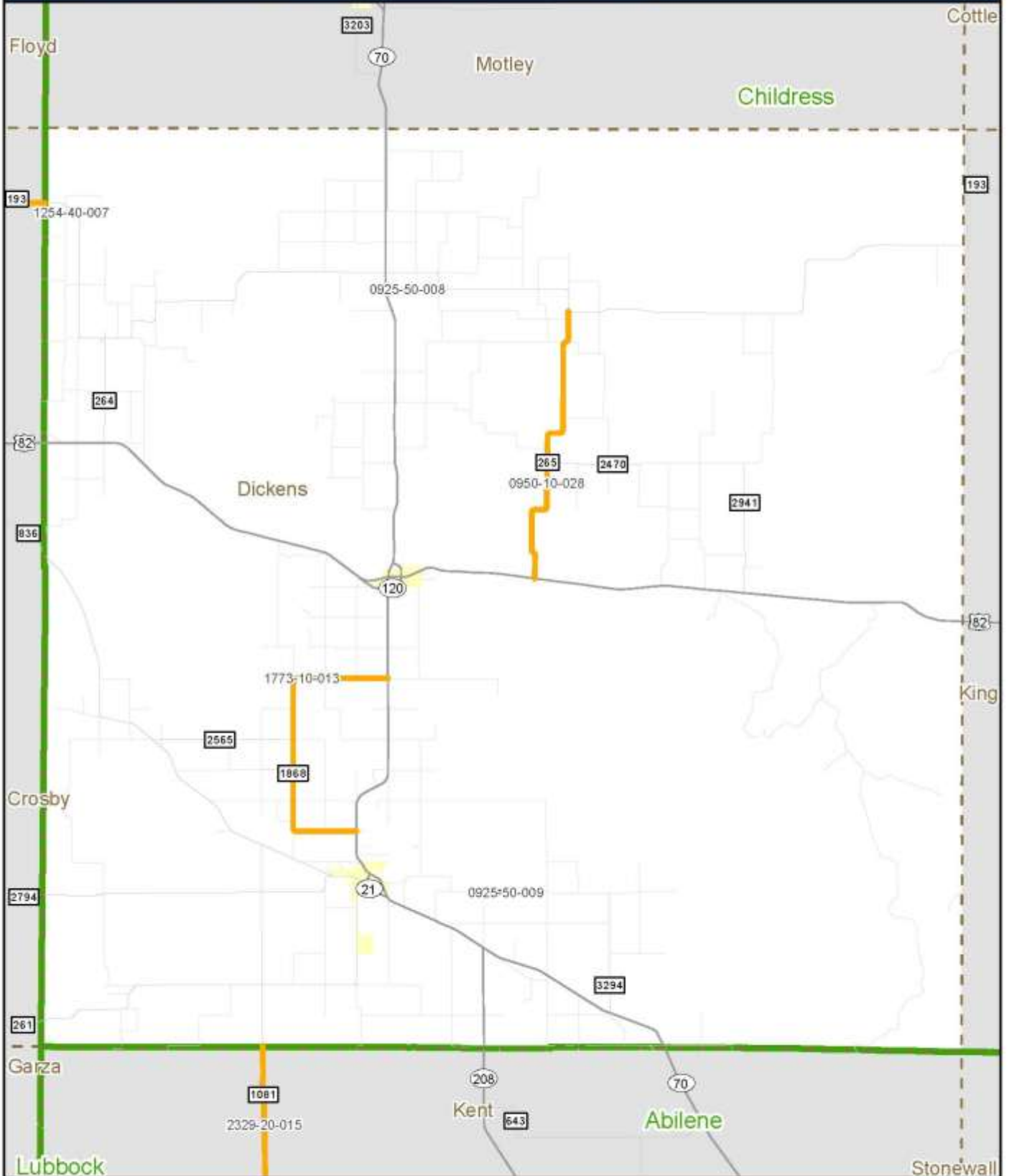
2014 Planned Projects - Childress District, Collingsworth County



2014 Planned Projects - Childress District, Cottle County


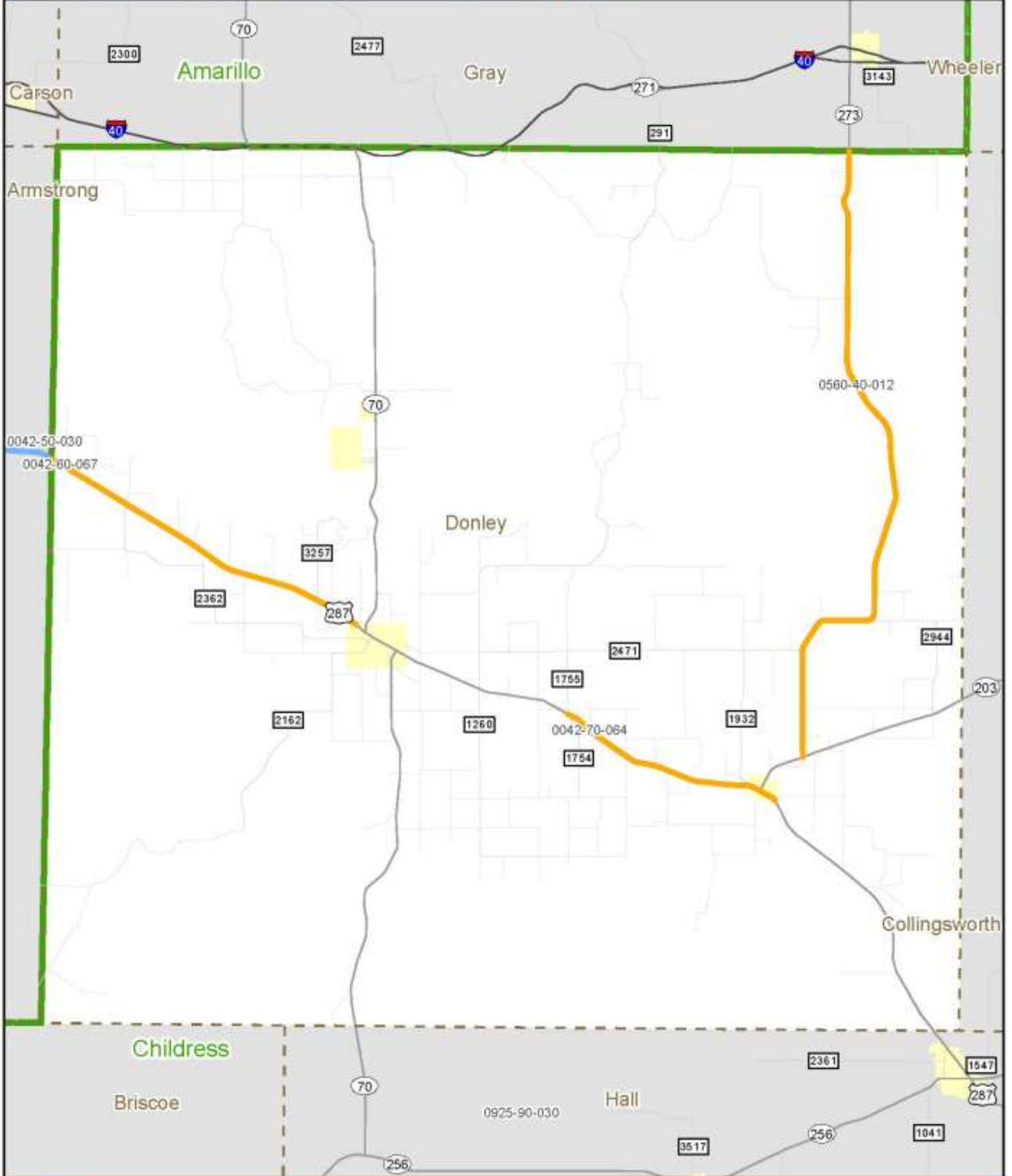


2014 Planned Projects - Childress District, Dickens County

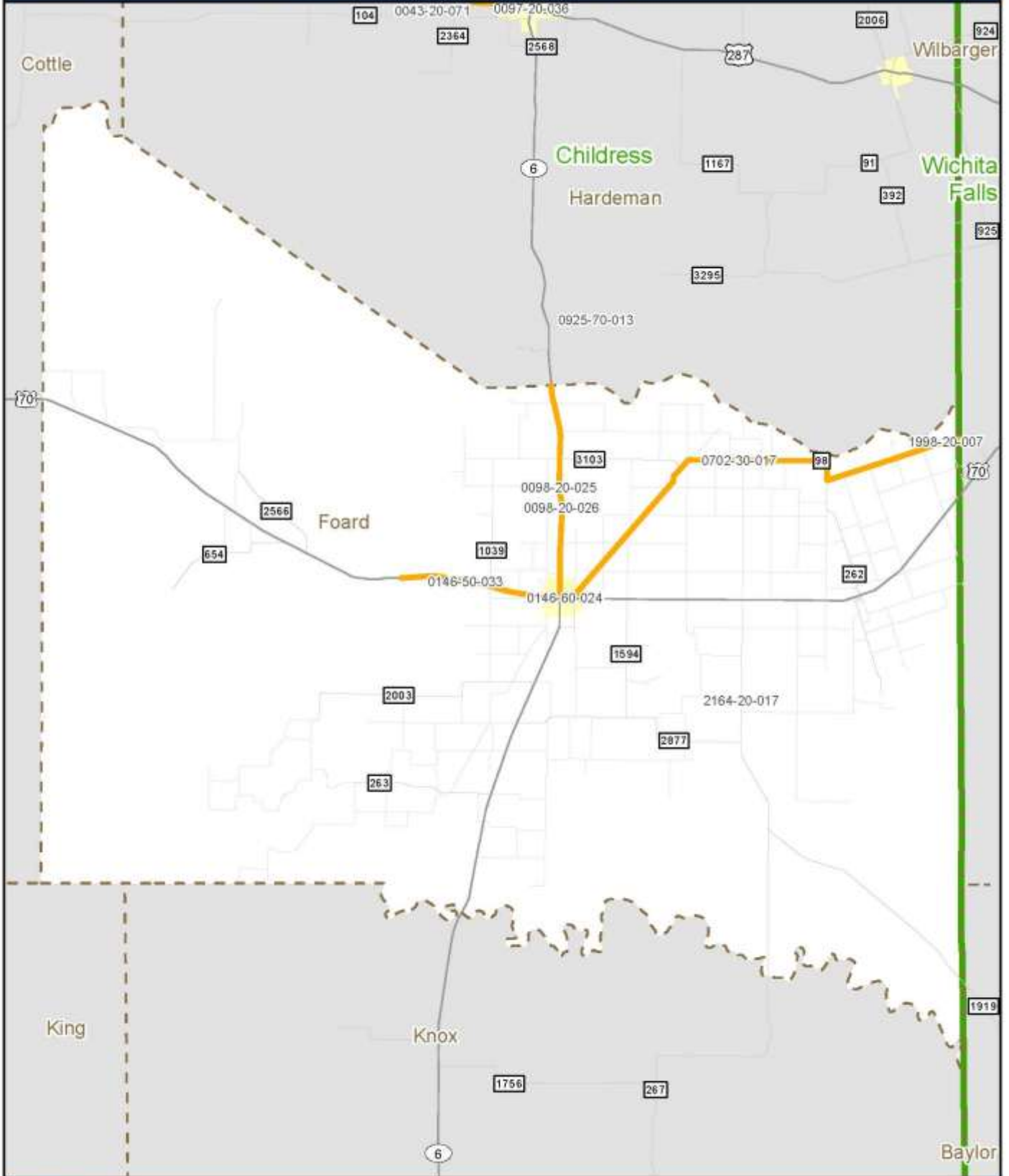


0 2 4 Miles

2014 Planned Projects - Childress District, Donley County



2014 Planned Projects - Childress District, Foard County

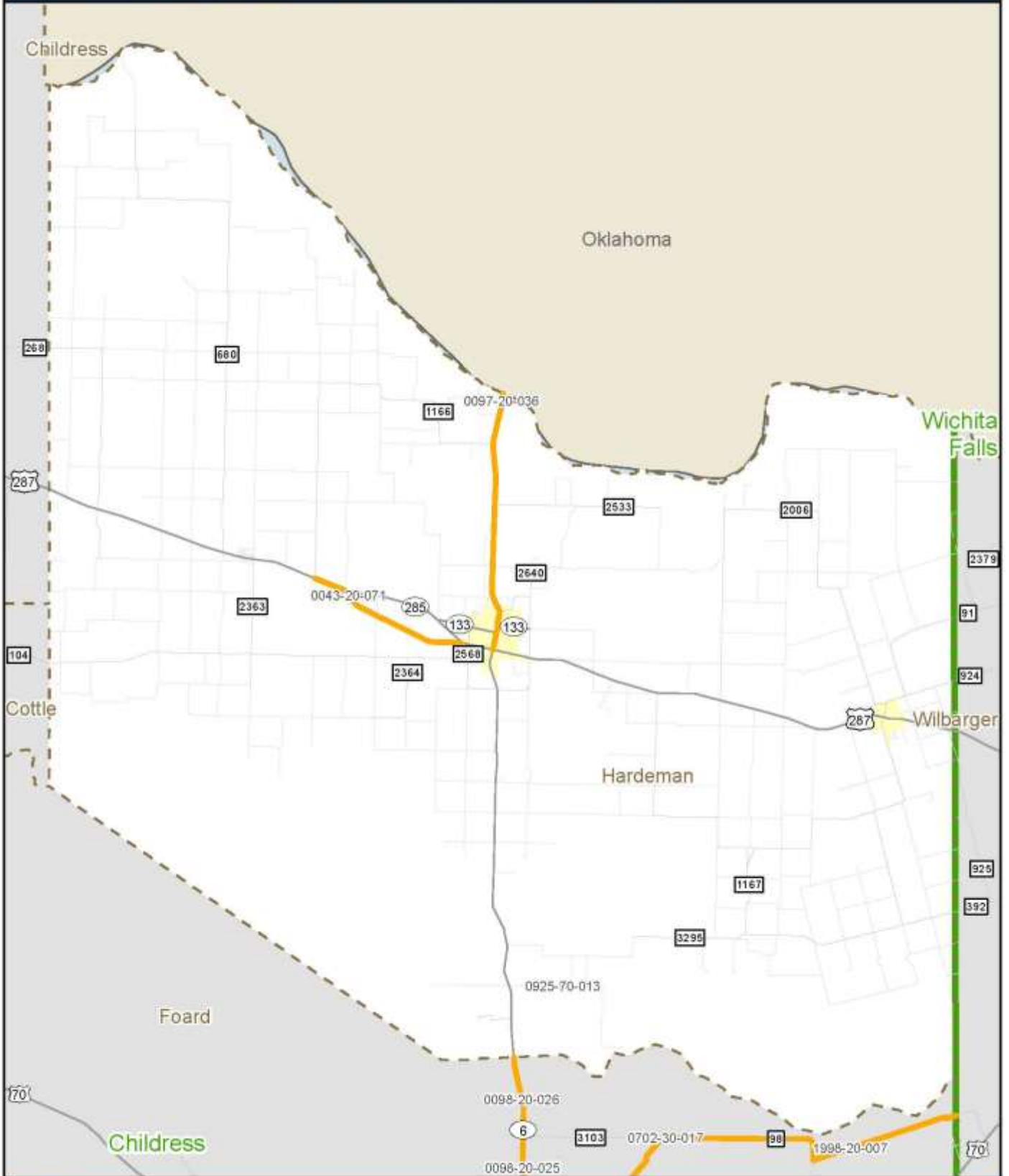


0 2.5 5 Miles

2014 Planned Projects - Childress District, Hall County



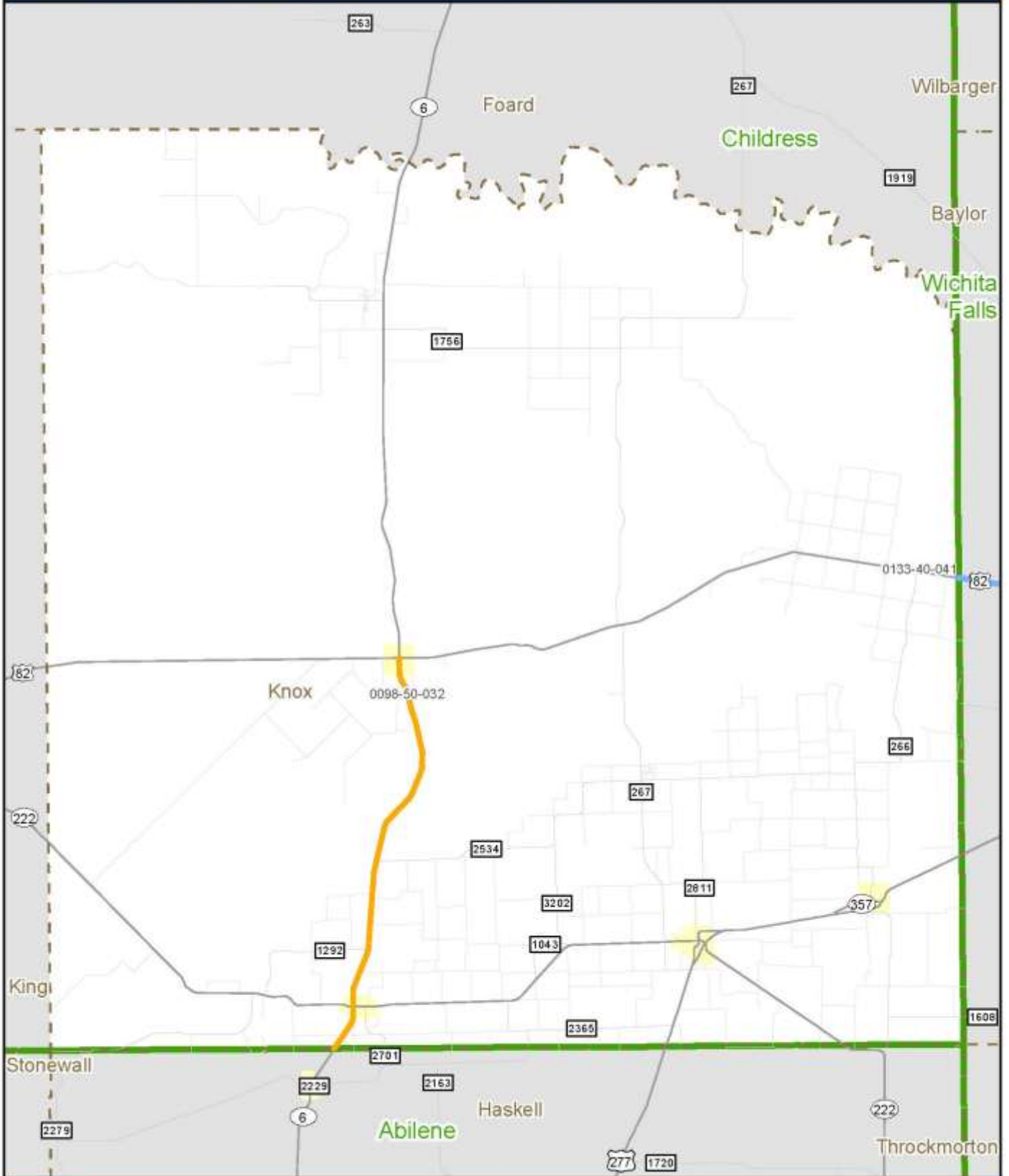
2014 Planned Projects - Childress District, Hardeman County



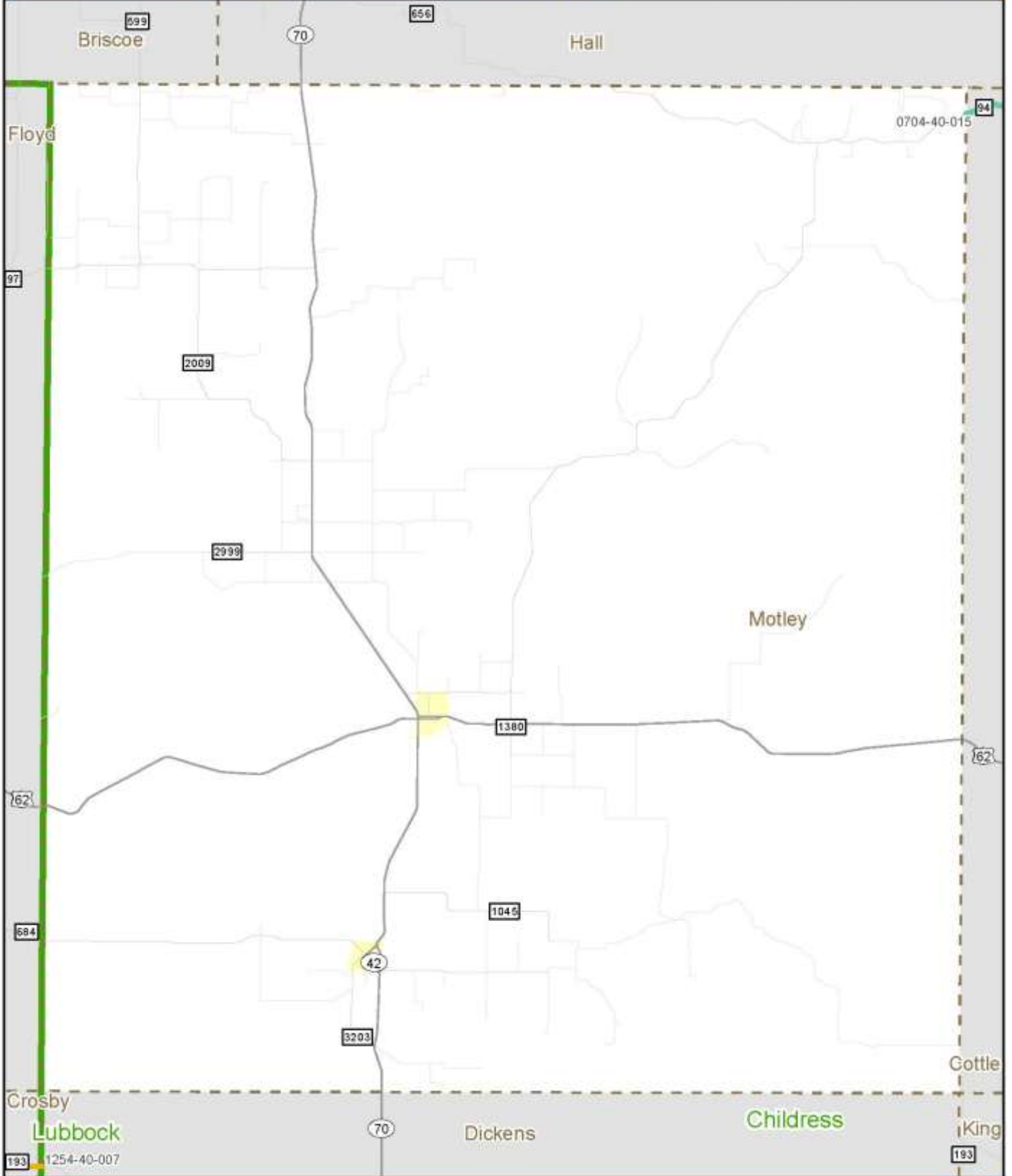
2014 Planned Projects - Childress District, King County



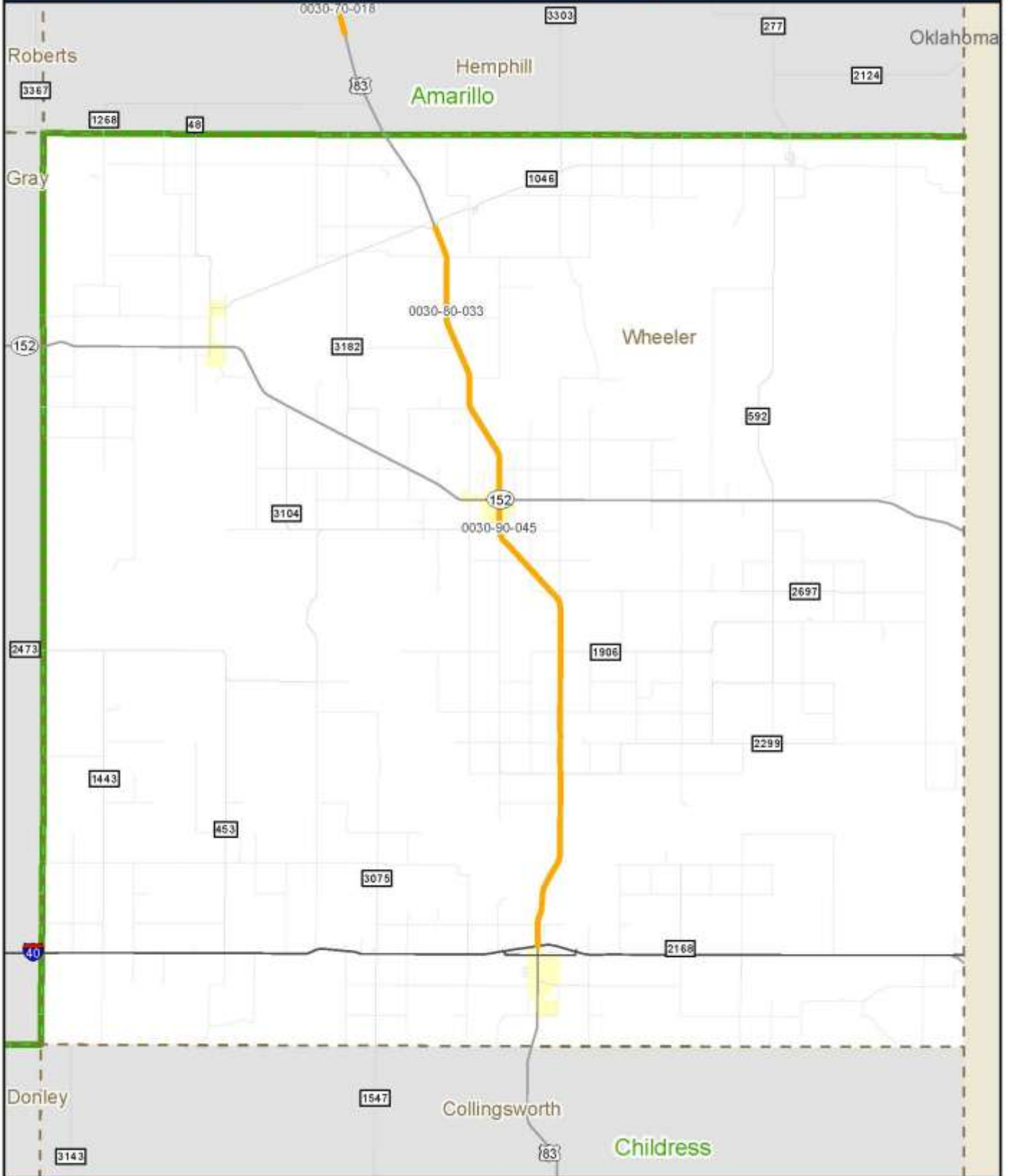
2014 Planned Projects - Childress District, Knox County




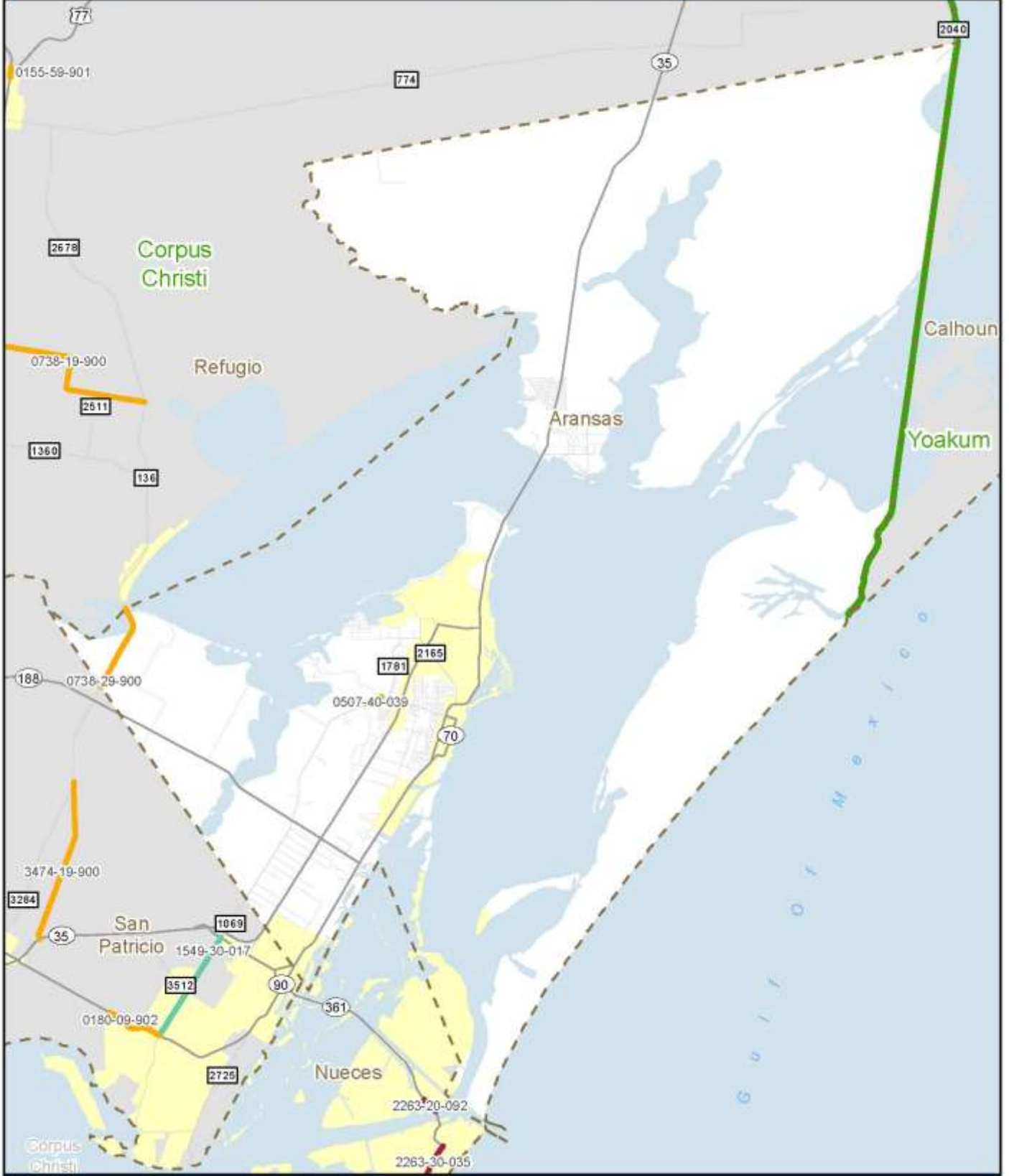
2014 Planned Projects - Childress District, Motley County



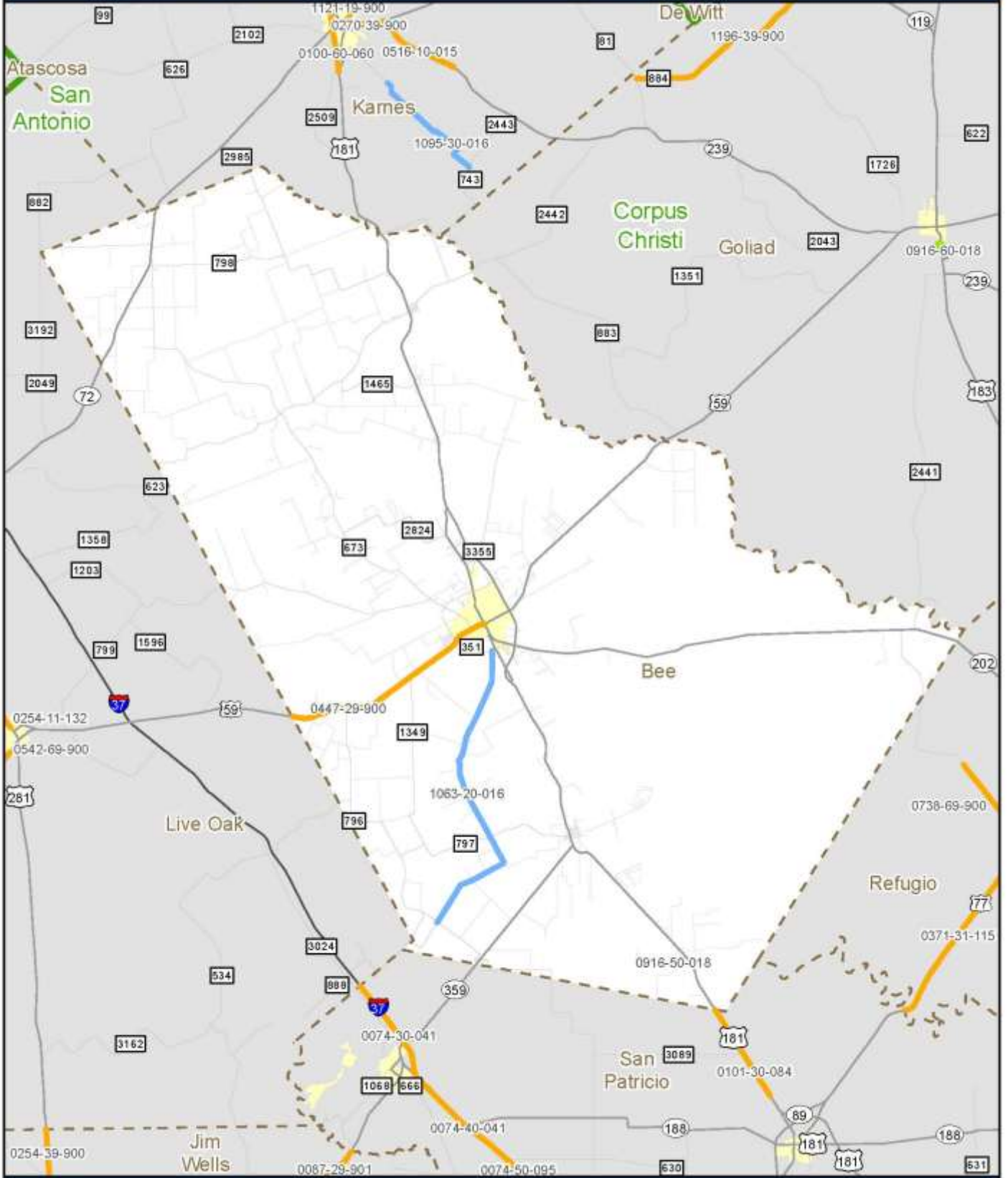
2014 Planned Projects - Childress District, Wheeler County



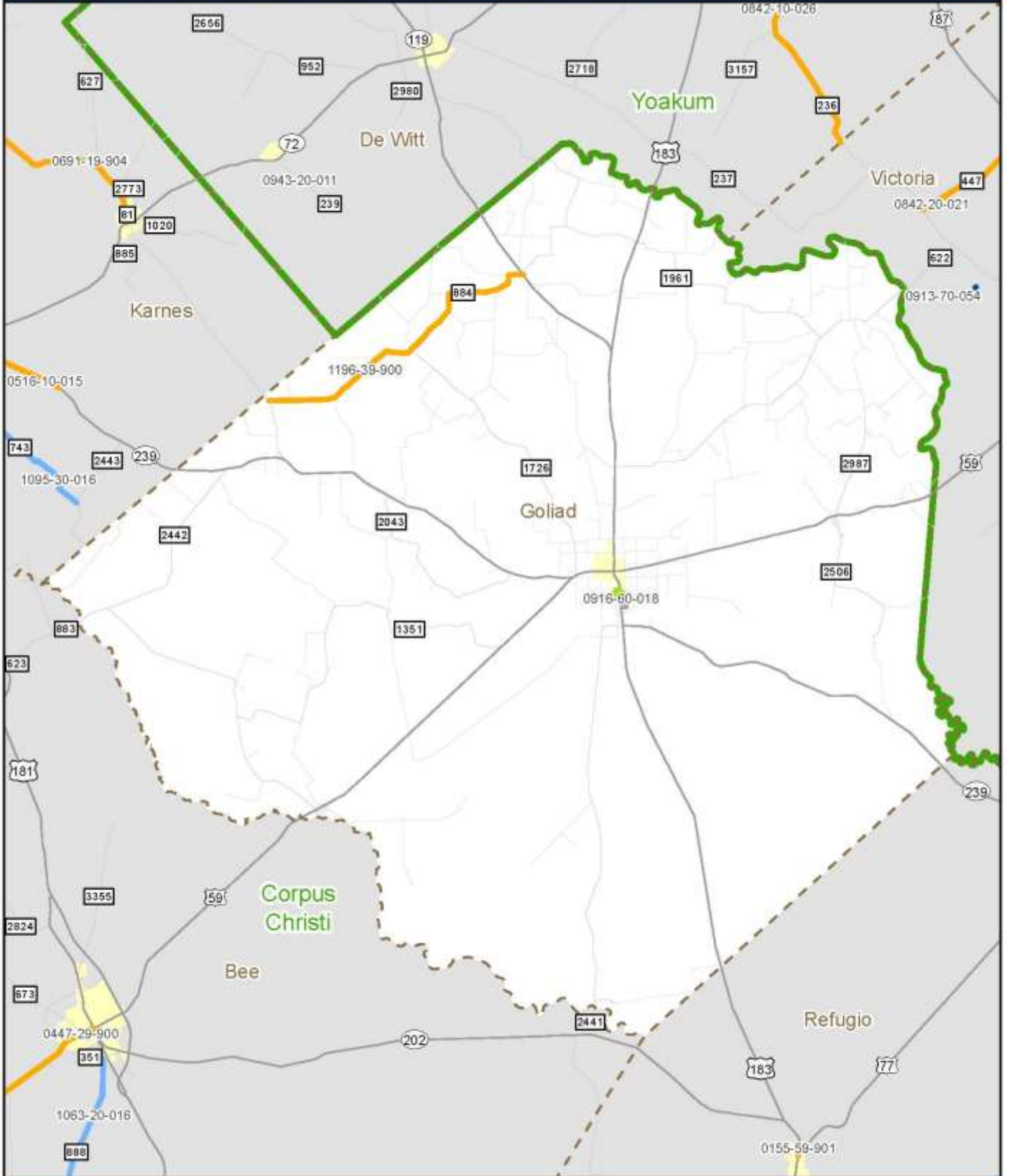
2014 Planned Projects - Corpus Christi District, Aransas County



2014 Planned Projects - Corpus Christi District, Bee County



2014 Planned Projects - Corpus Christi District, Goliad County



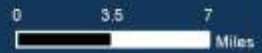
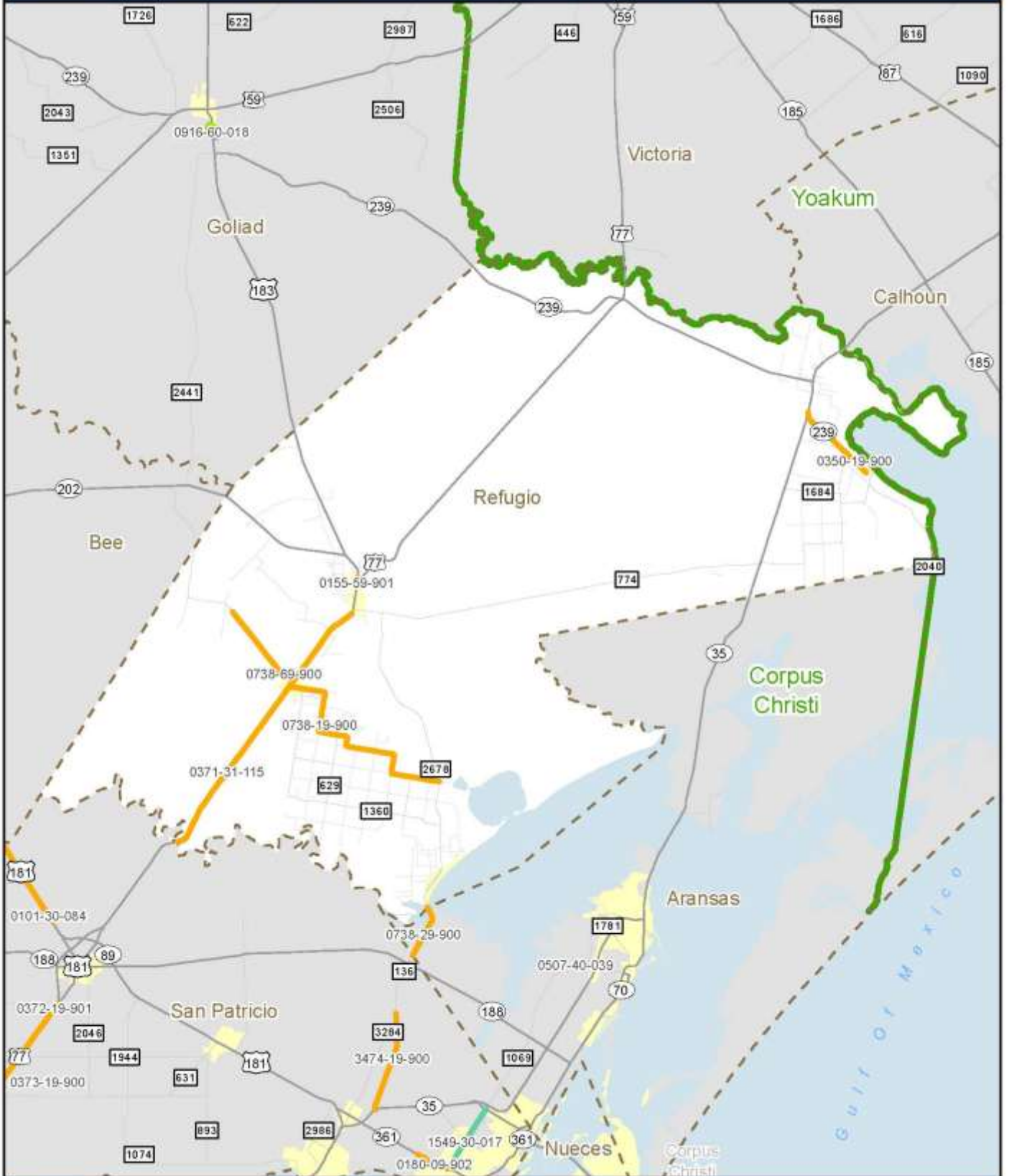
2014 Planned Projects - Corpus Christi District, Kleberg County



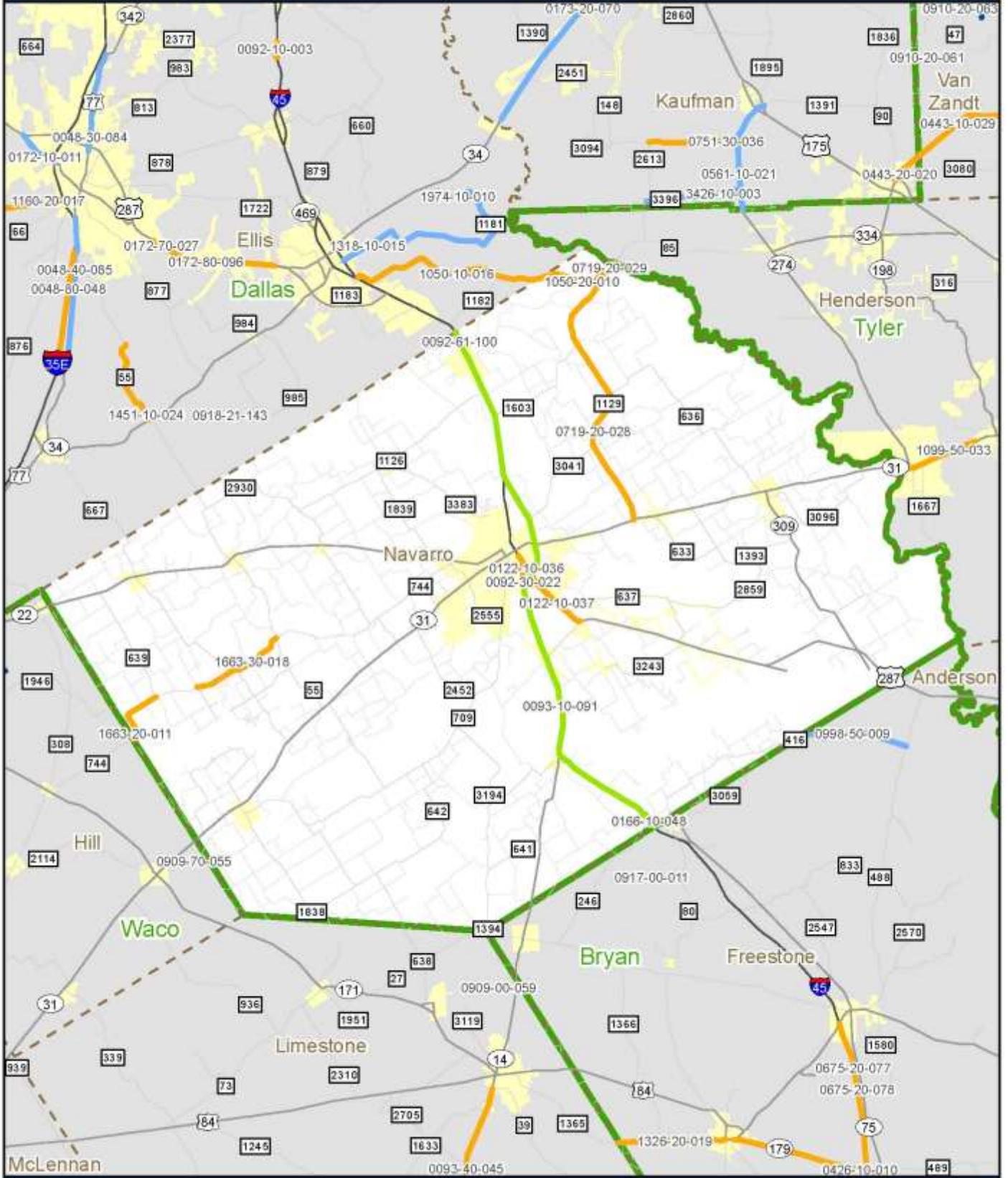
2014 Planned Projects - Corpus Christi District, Nueces County



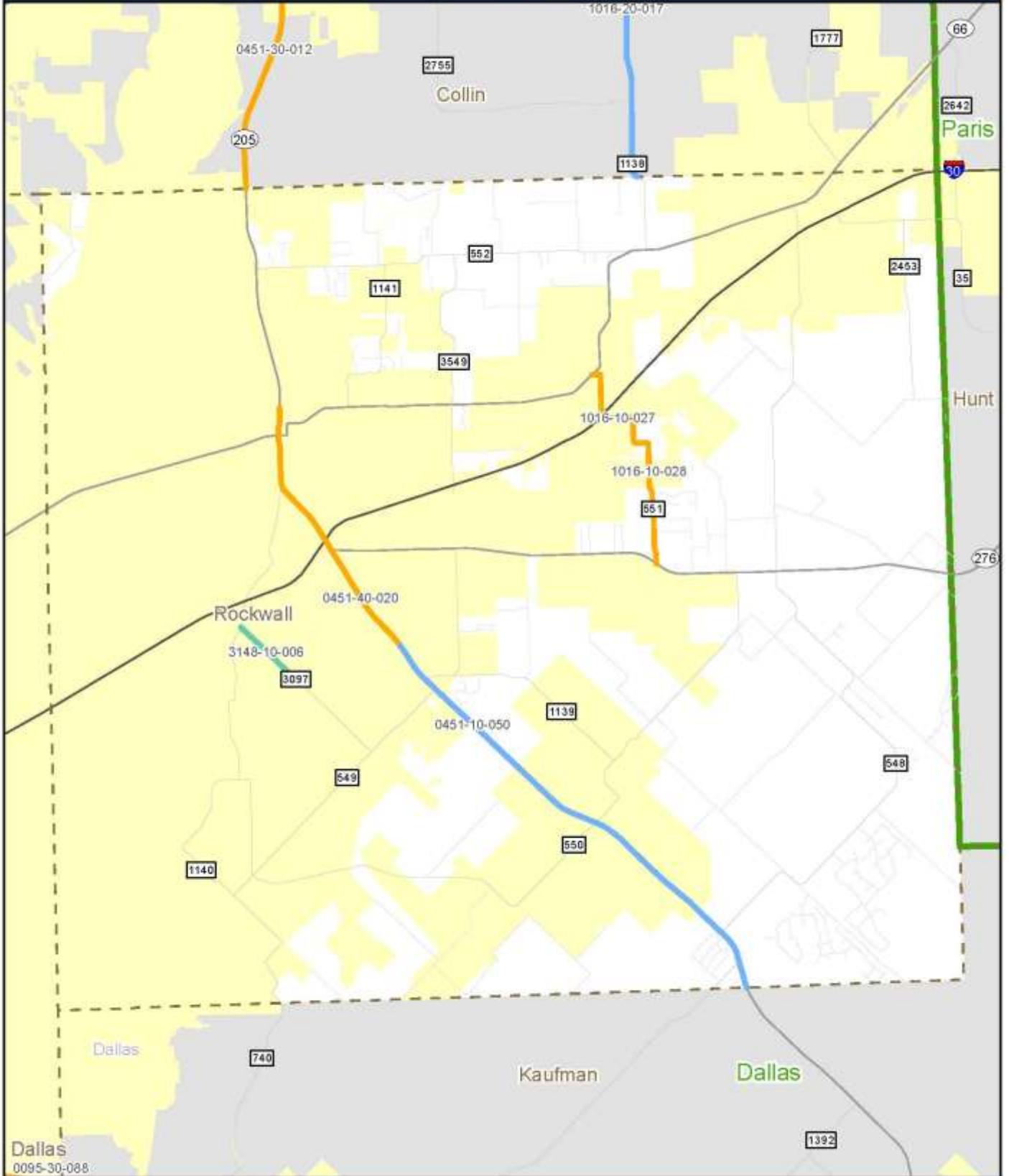
2014 Planned Projects - Corpus Christi District, Refugio County



2014 Planned Projects - Dallas District, Navarro County




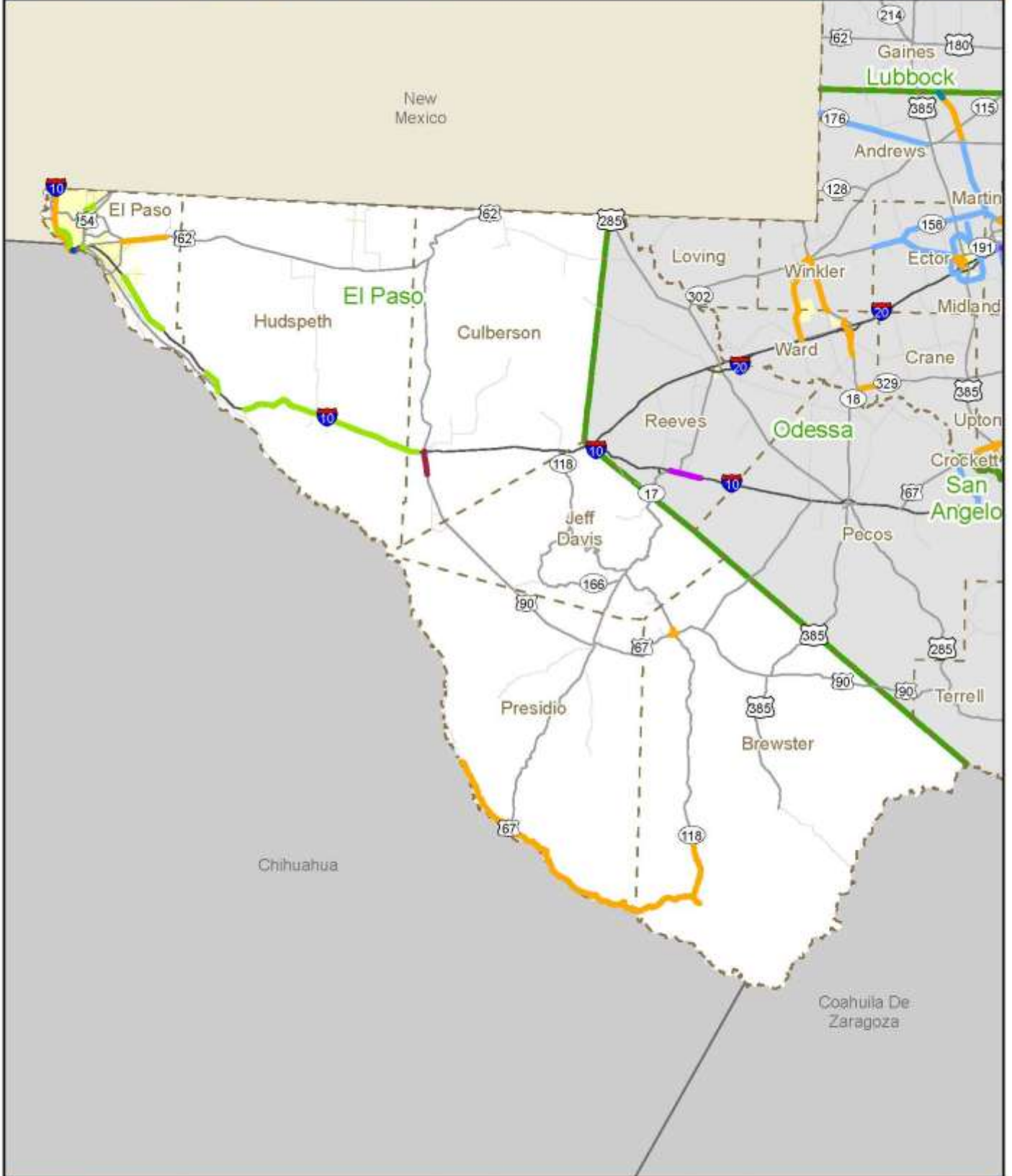
2014 Planned Projects - Dallas District, Rockwall County



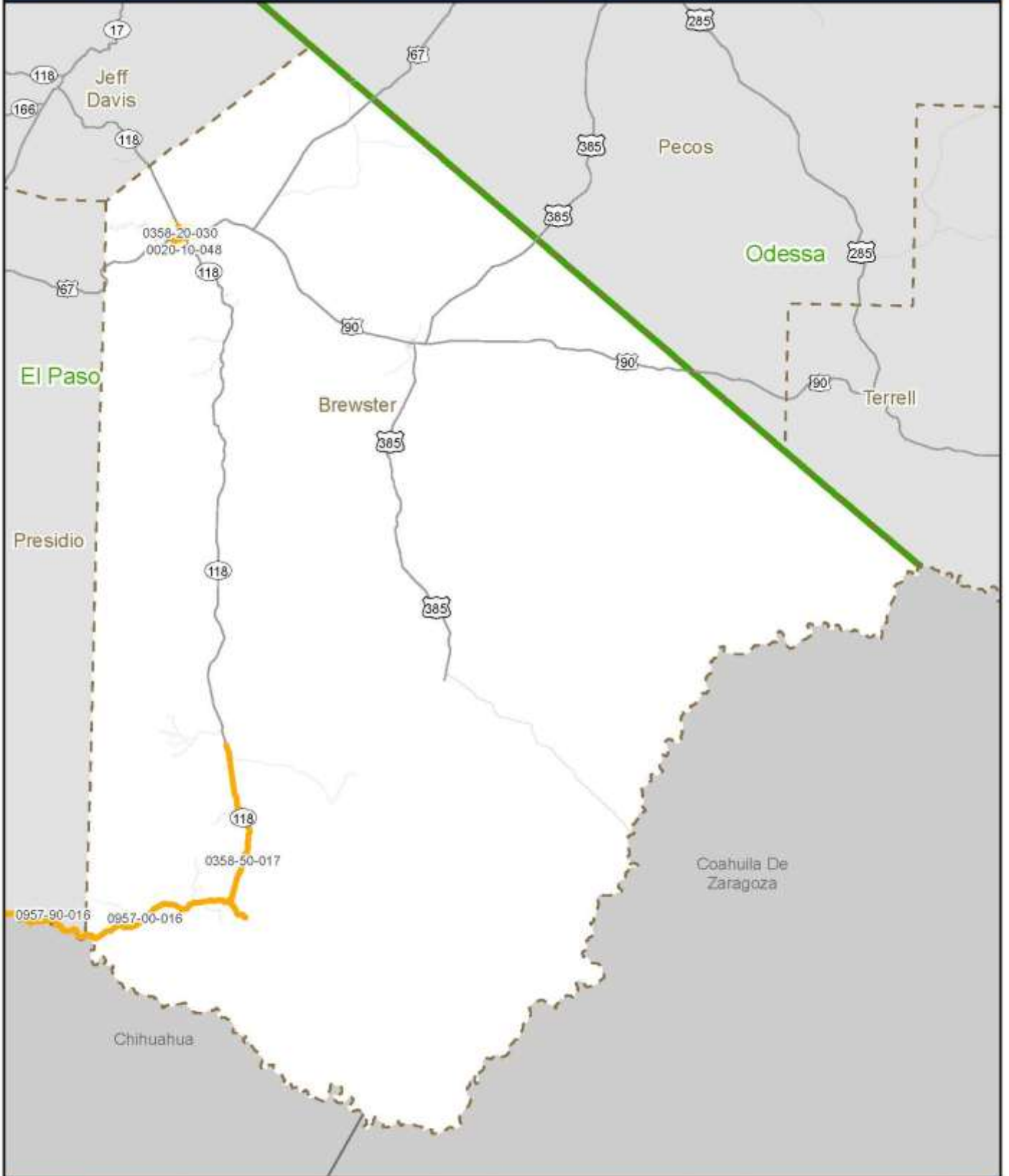
Dallas
0095-30-088




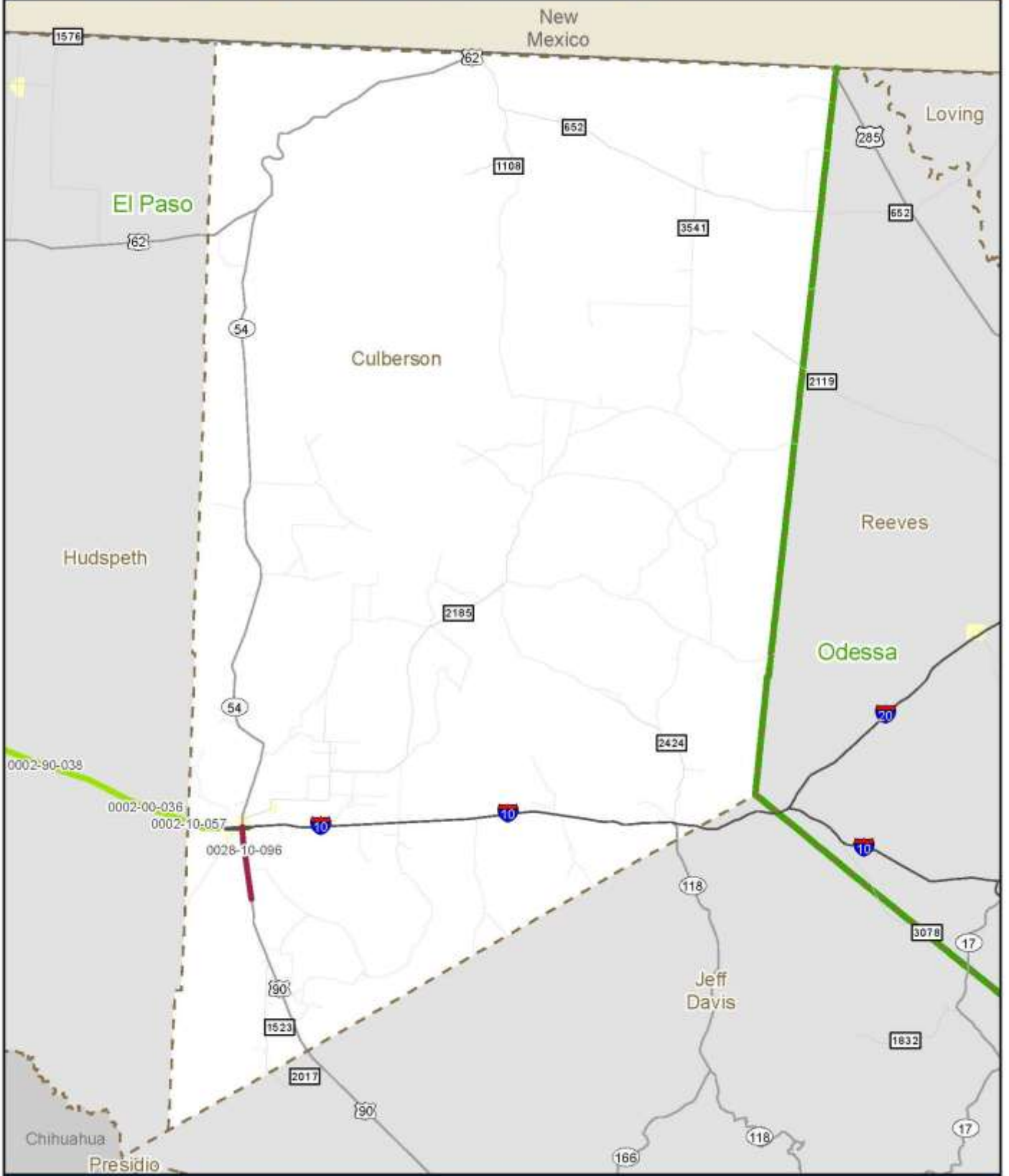
2014 Planned Projects - El Paso District




2014 Planned Projects - El Paso District, Brewster County



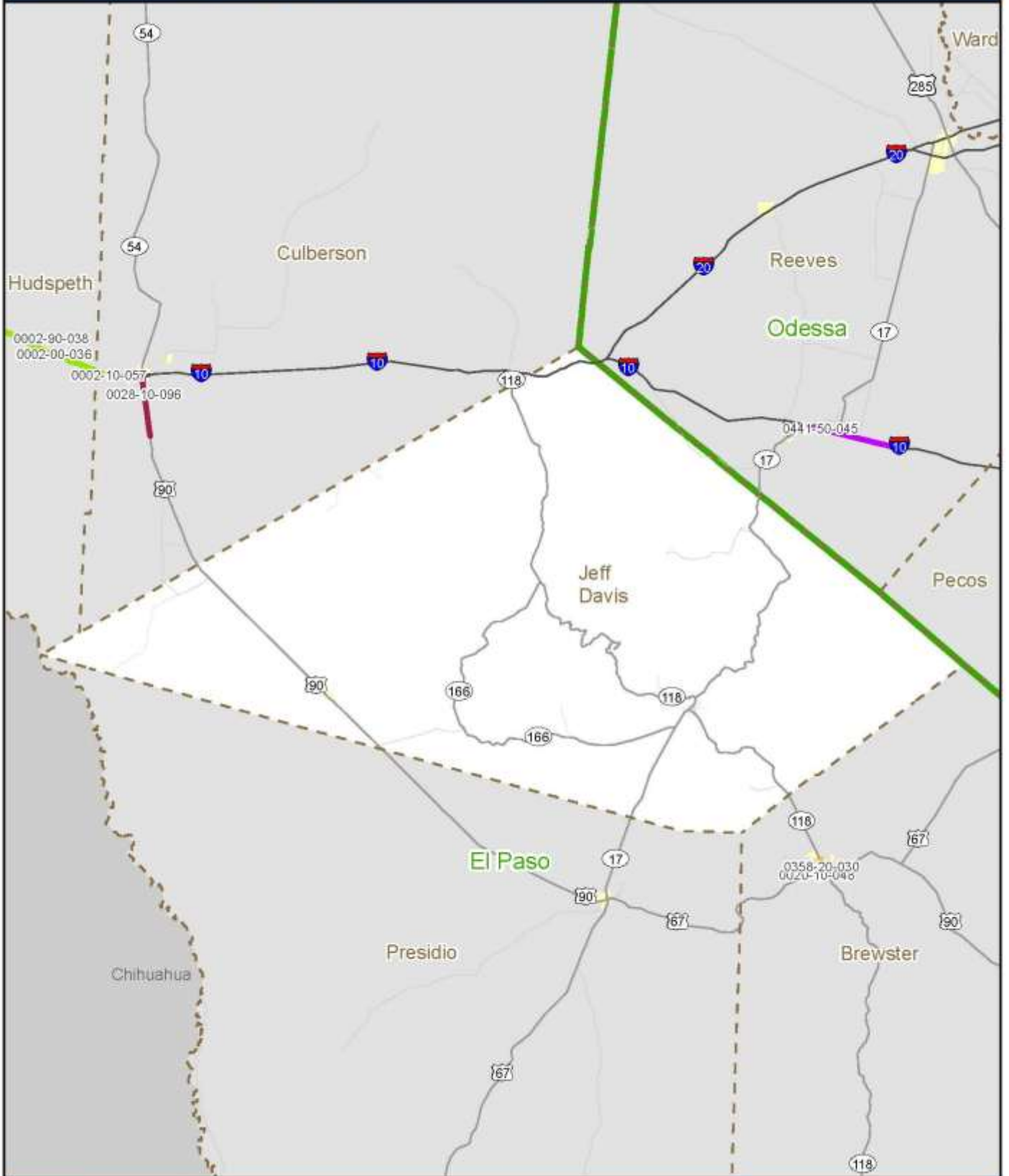
2014 Planned Projects - El Paso District, Culberson County




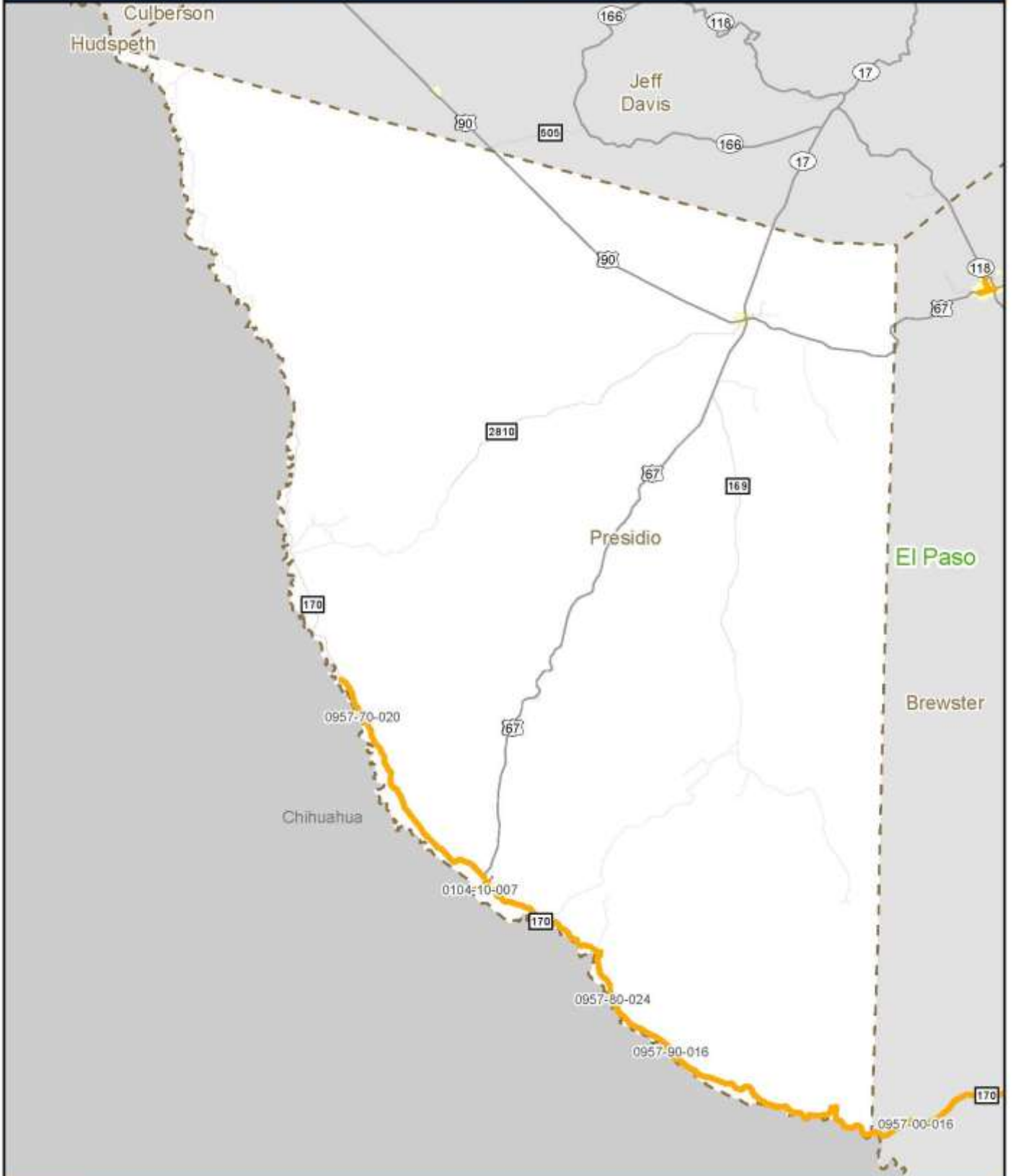
2014 Planned Projects - El Paso District, Hudspeth County




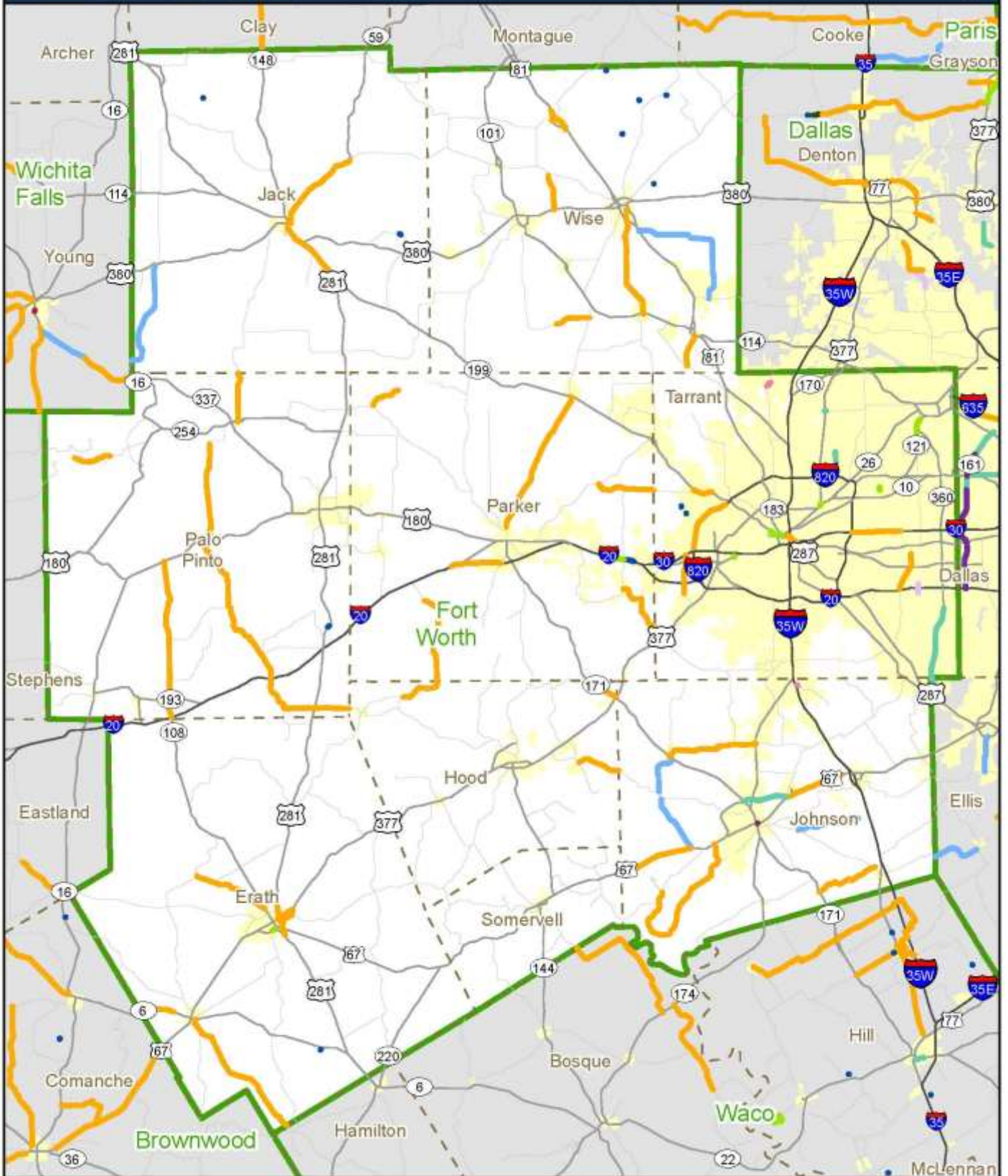
2014 Planned Projects - El Paso District, Jeff Davis County



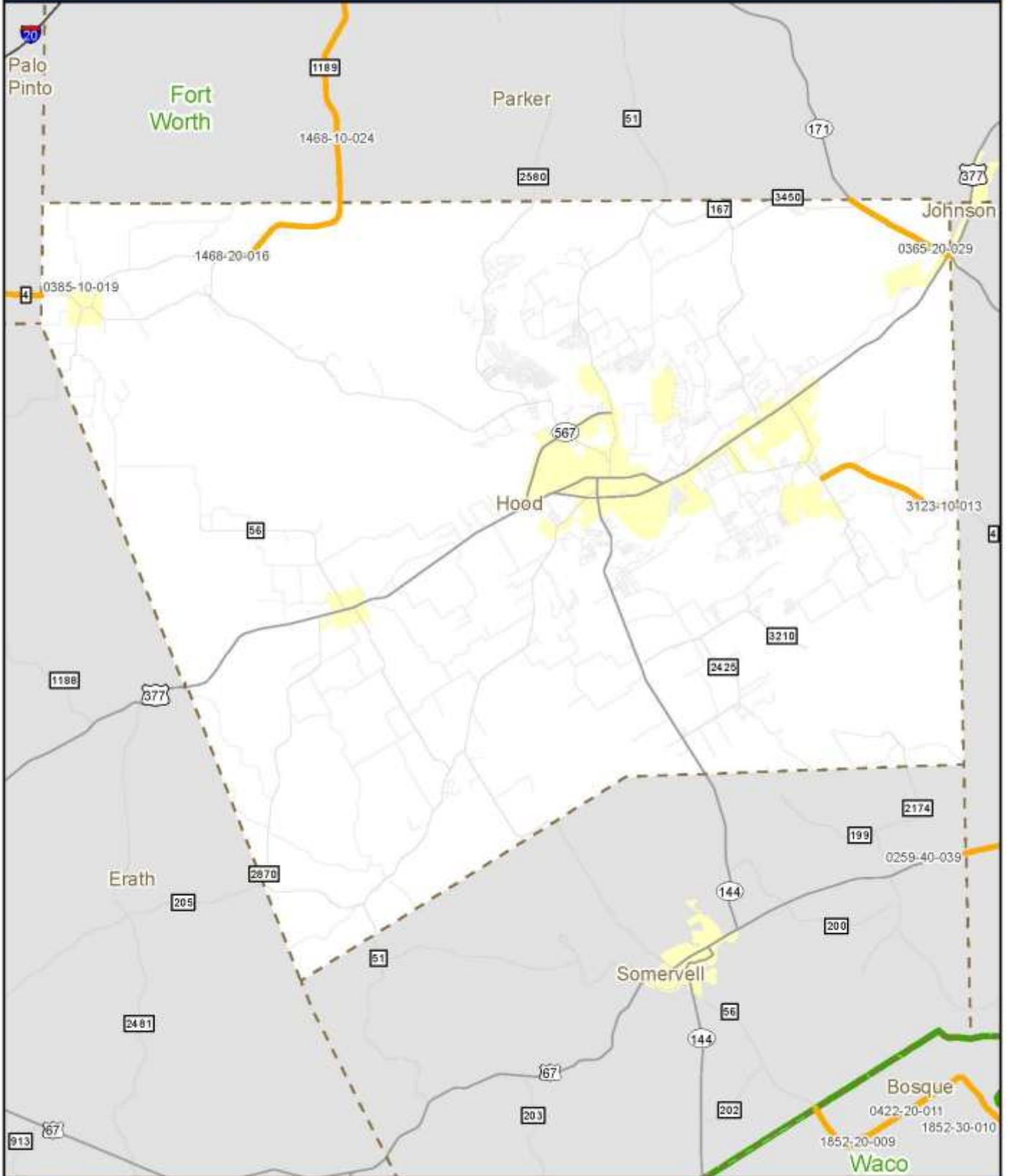
2014 Planned Projects - El Paso District, Presidio County



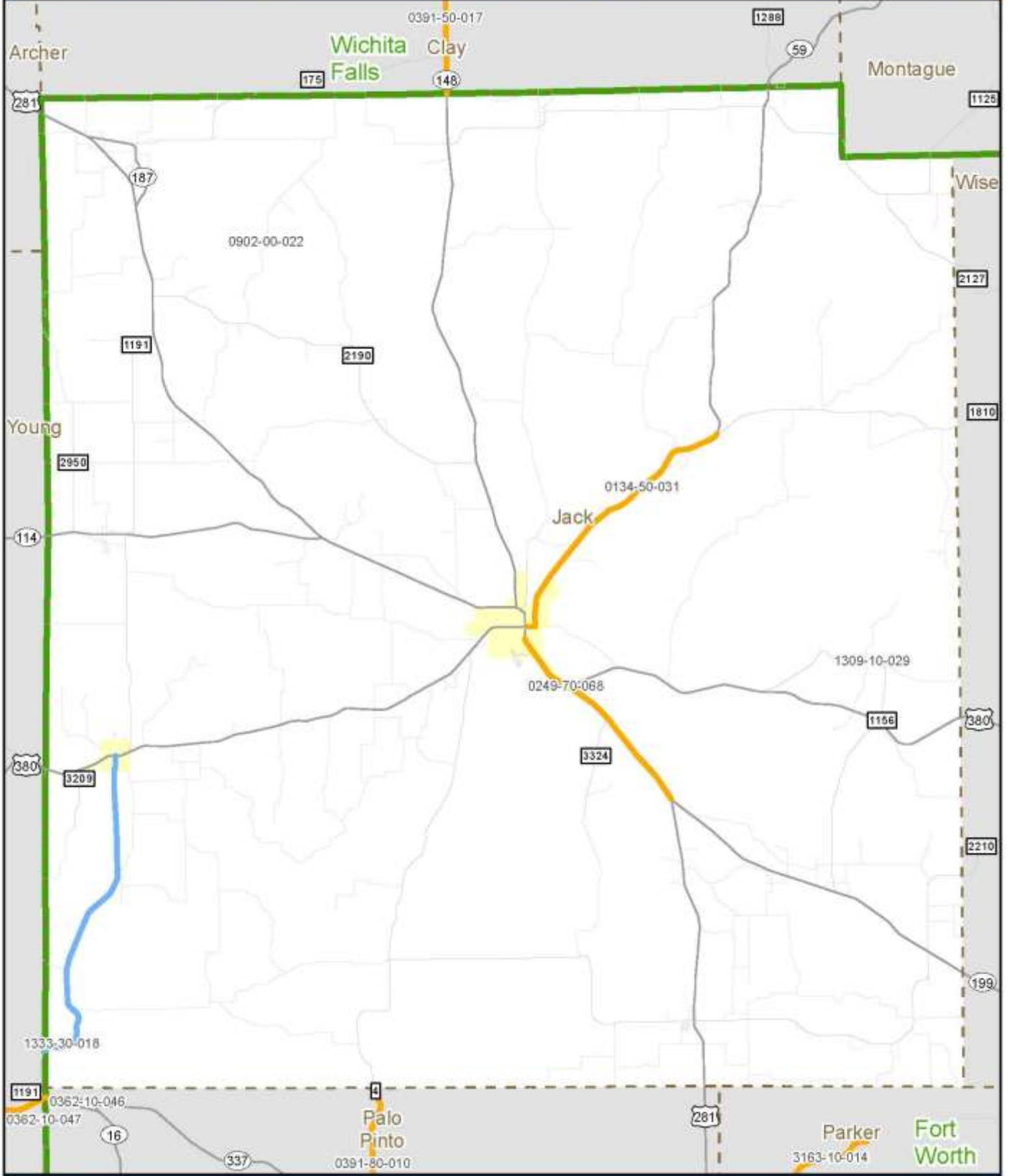
2014 Planned Projects - Fort Worth District



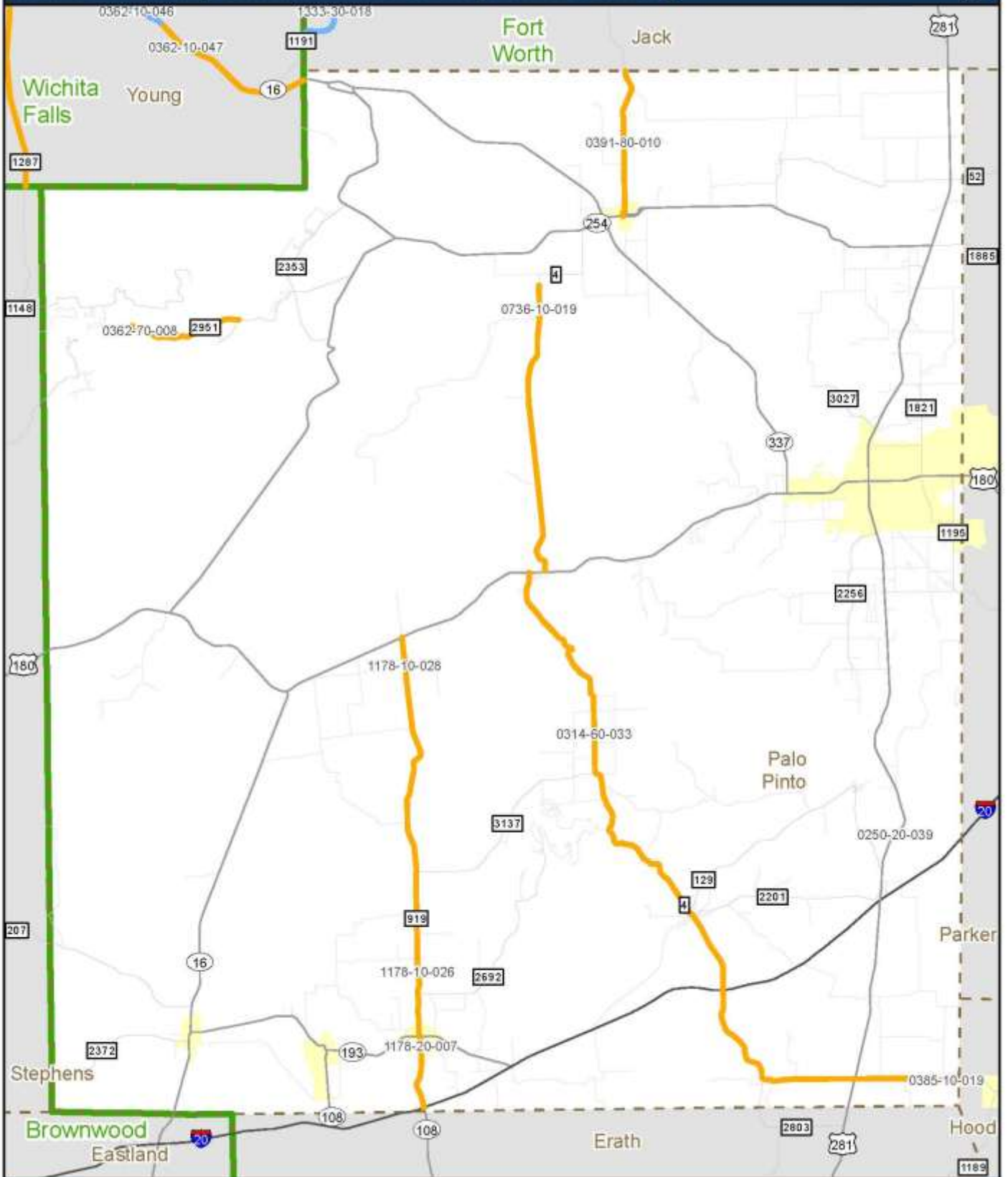
2014 Planned Projects - Fort Worth District, Hood County



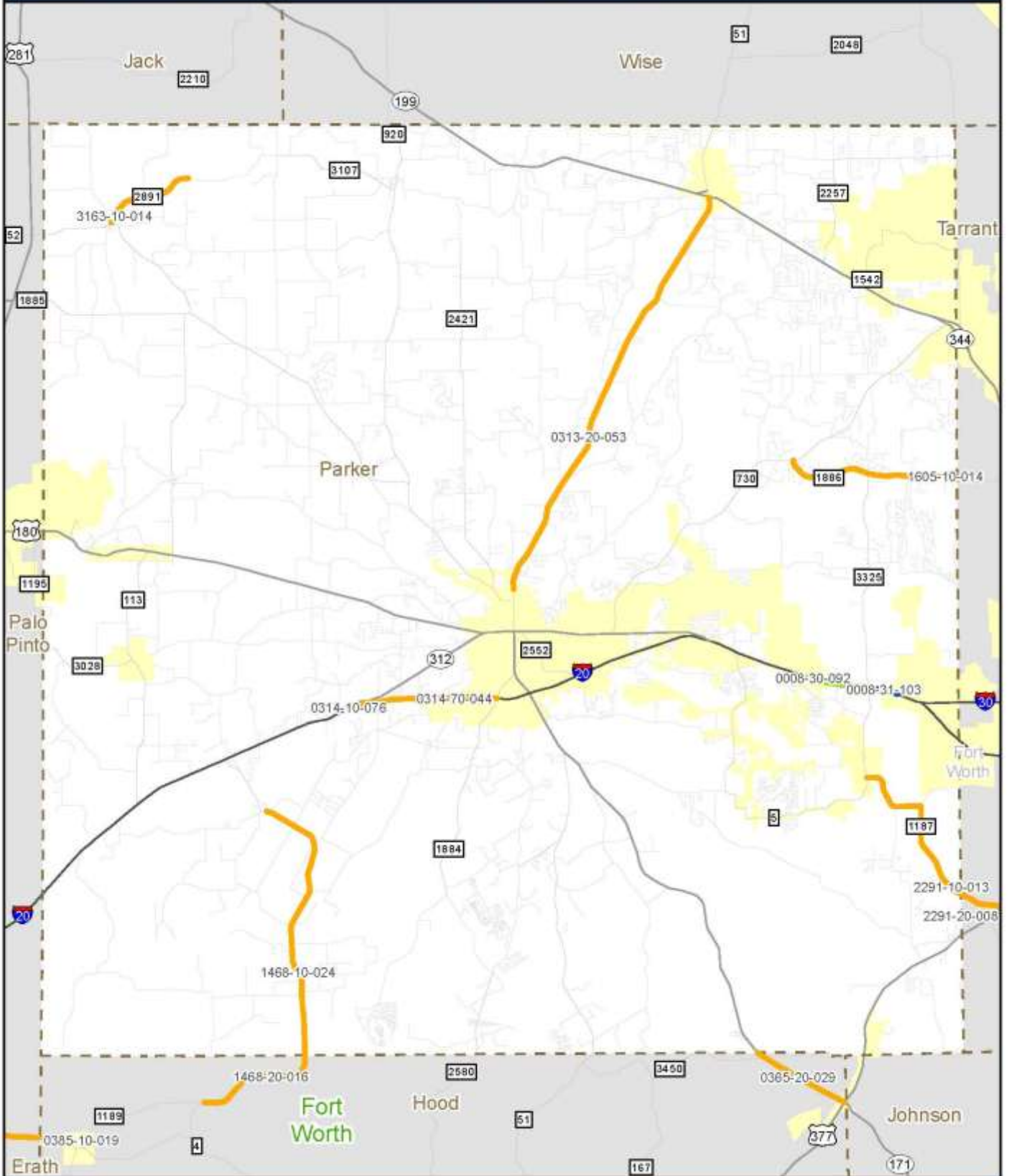
2014 Planned Projects - Fort Worth District, Jack County




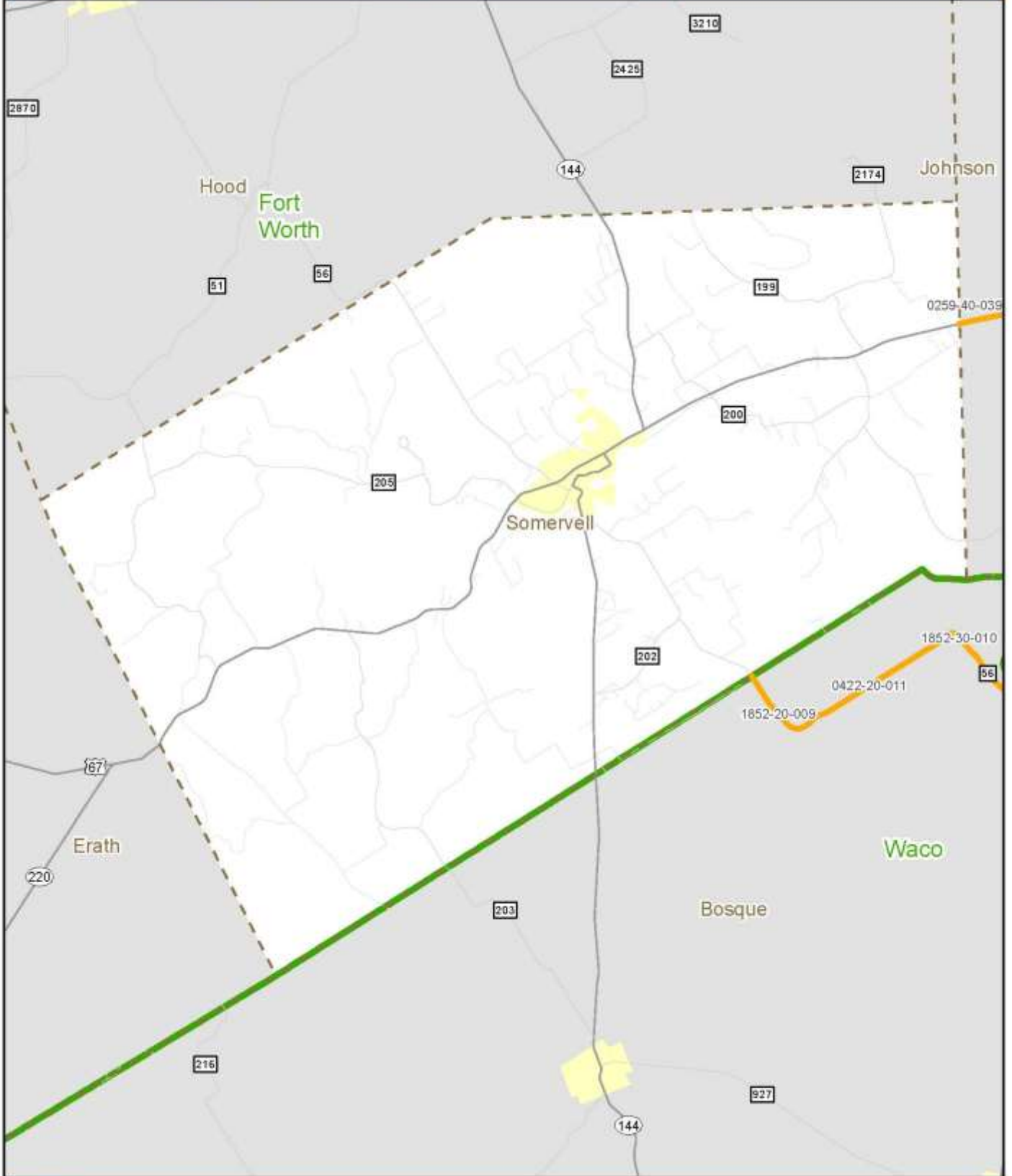
2014 Planned Projects - Fort Worth District, Palo Pinto County



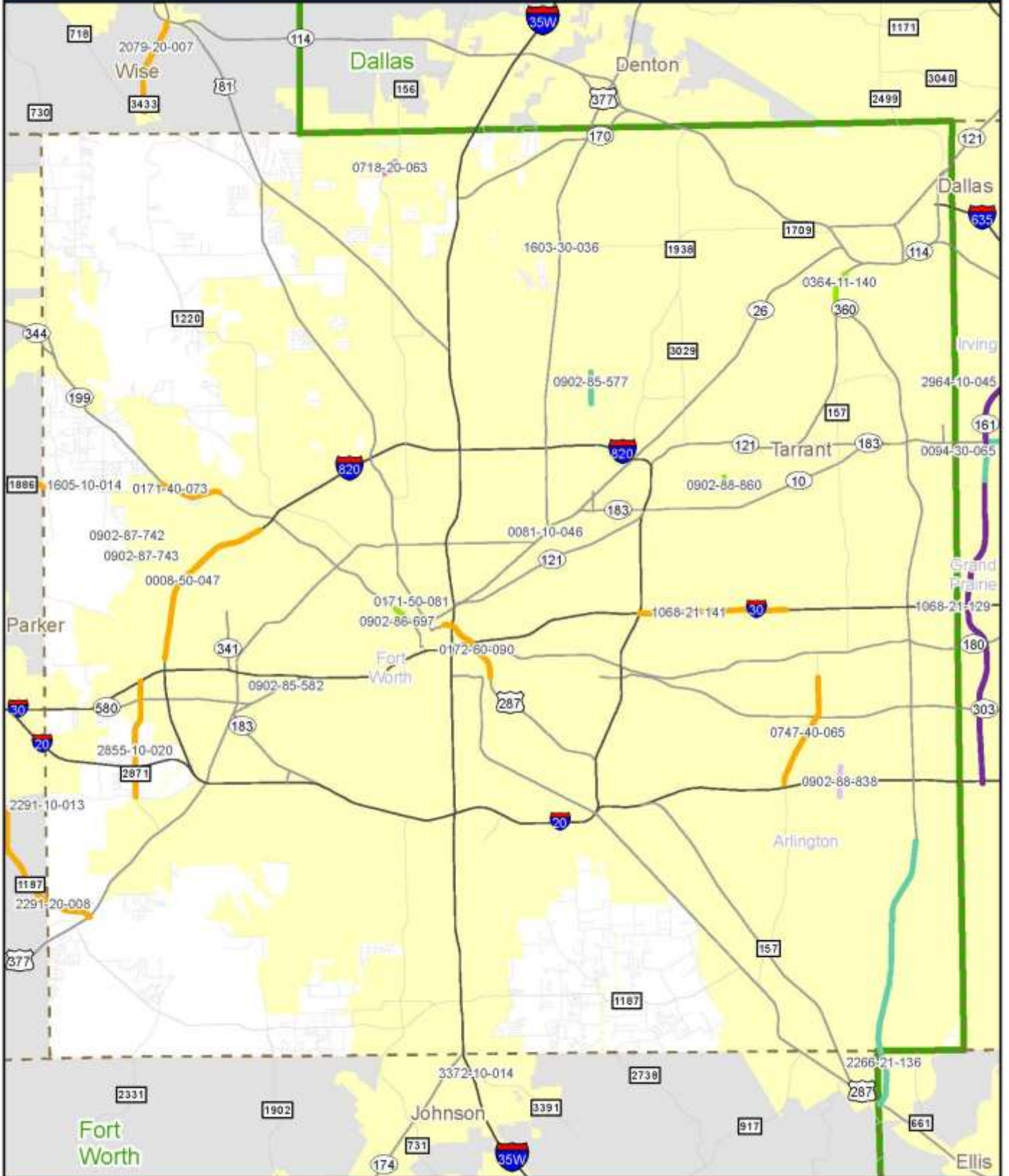
2014 Planned Projects - Fort Worth District, Parker County



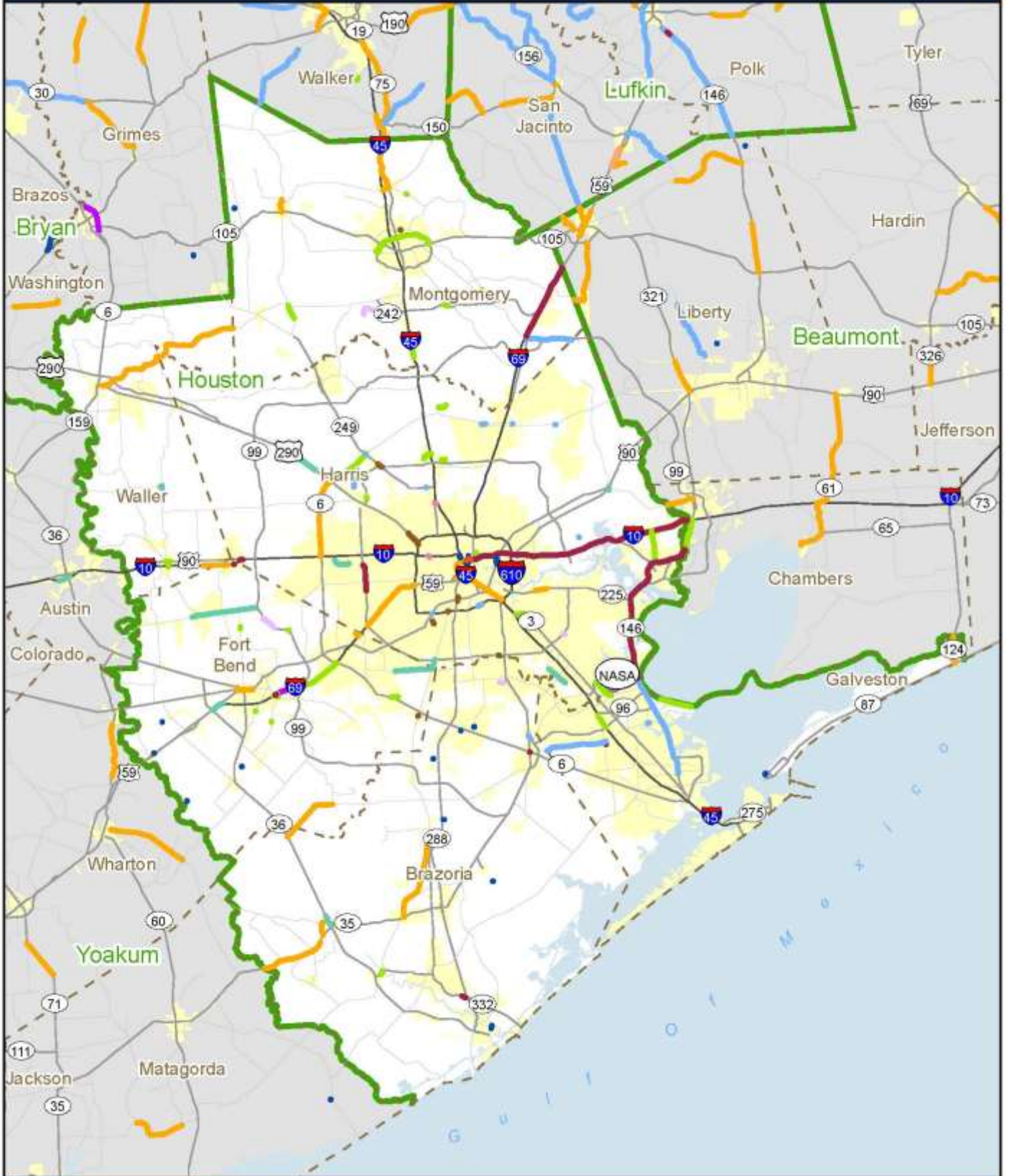
2014 Planned Projects - Fort Worth District, Somervell County



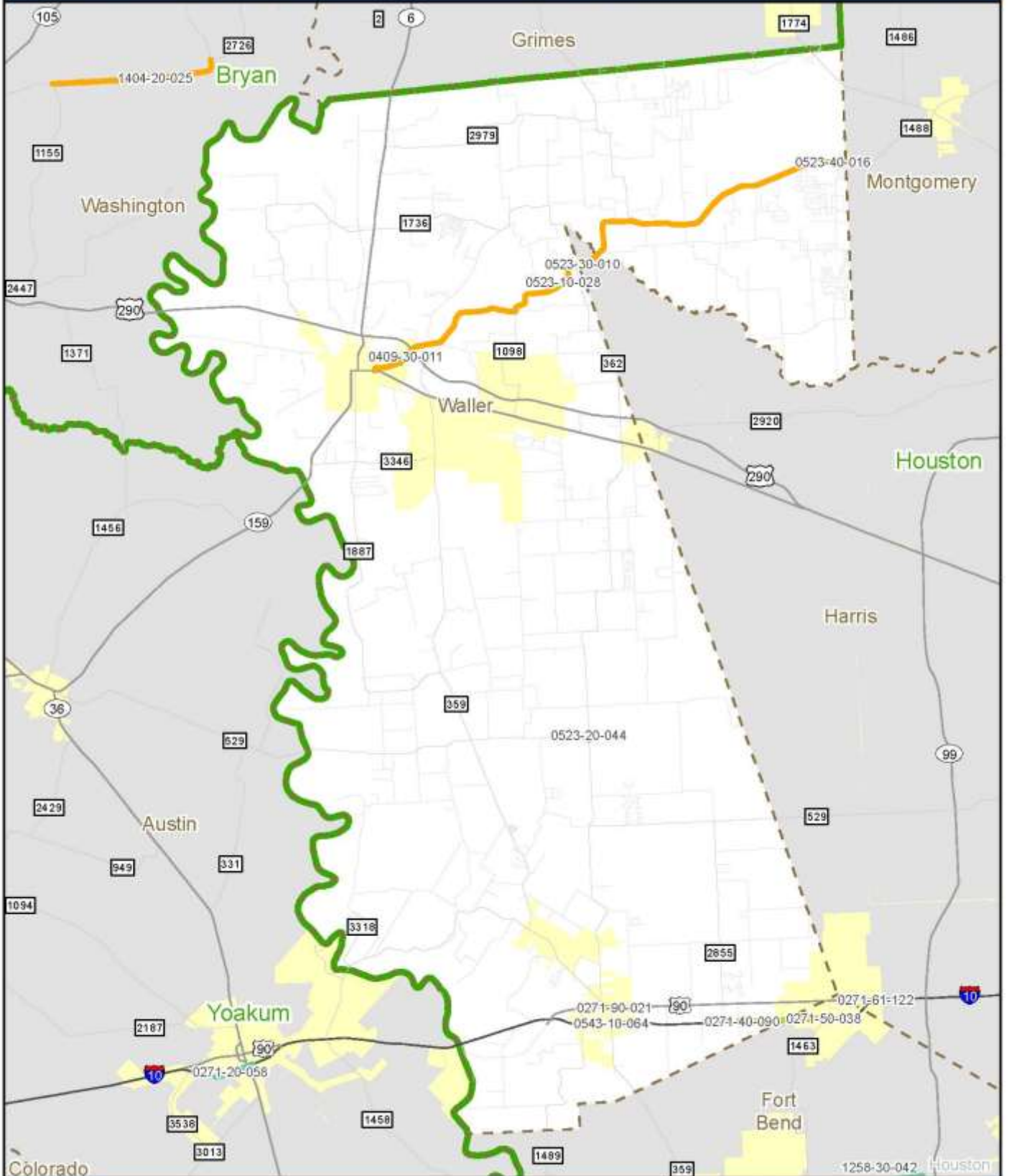
2014 Planned Projects - Fort Worth District, Tarrant County



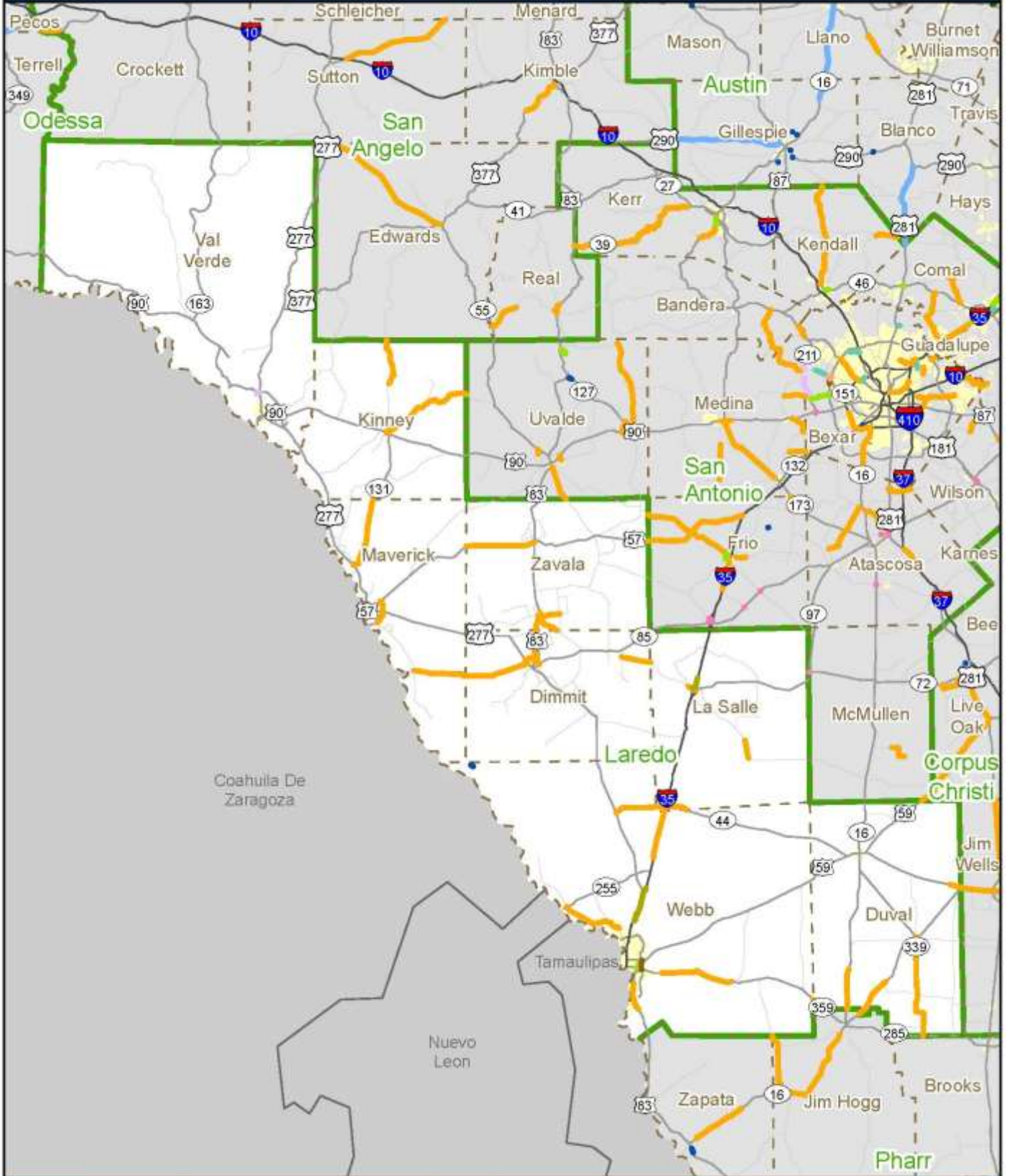
2014 Planned Projects - Houston District



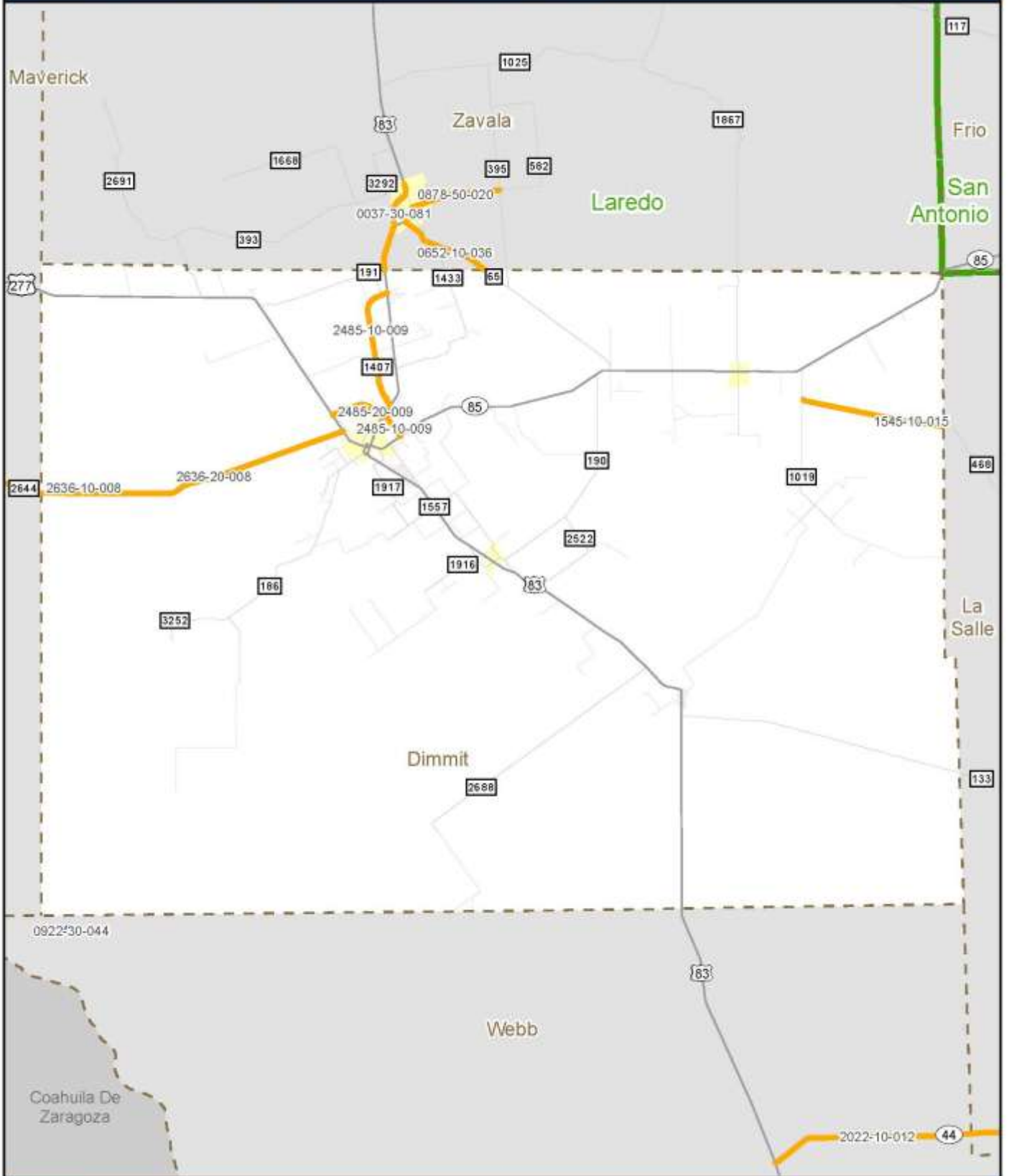
2014 Planned Projects - Houston District, Waller County



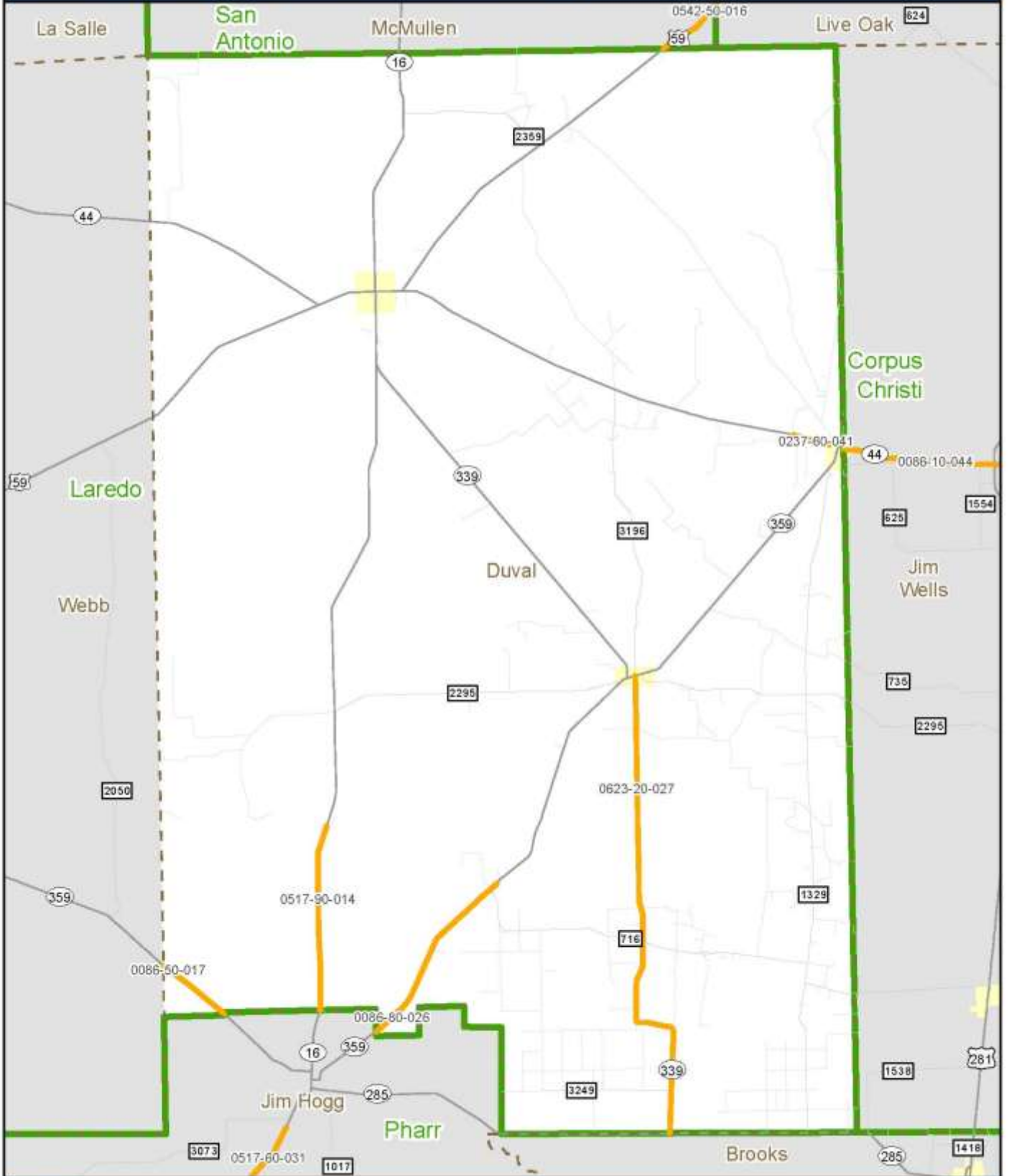
2014 Planned Projects - Laredo District




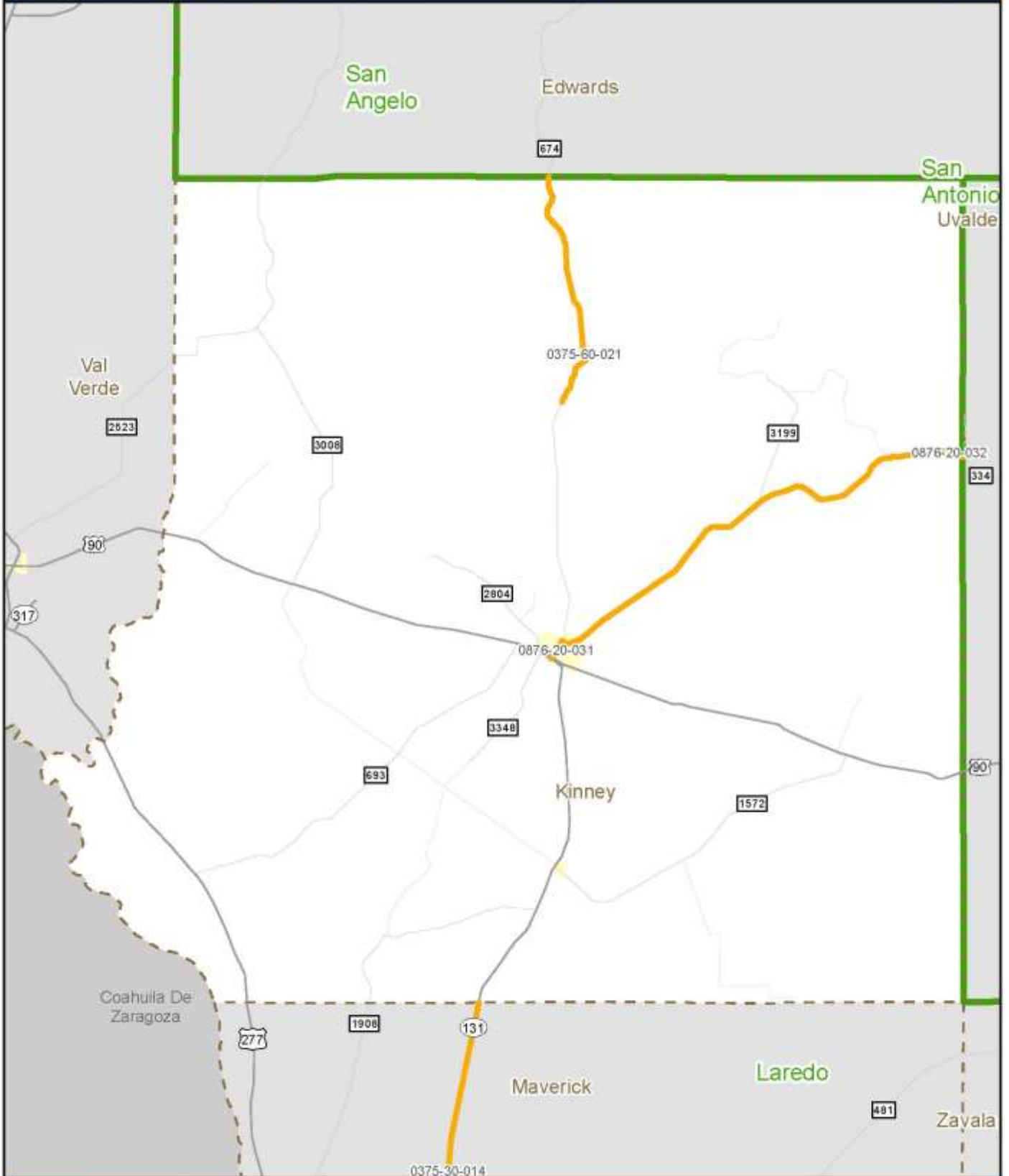
2014 Planned Projects - Laredo District, Dimmit County



2014 Planned Projects - Laredo District, Duval County



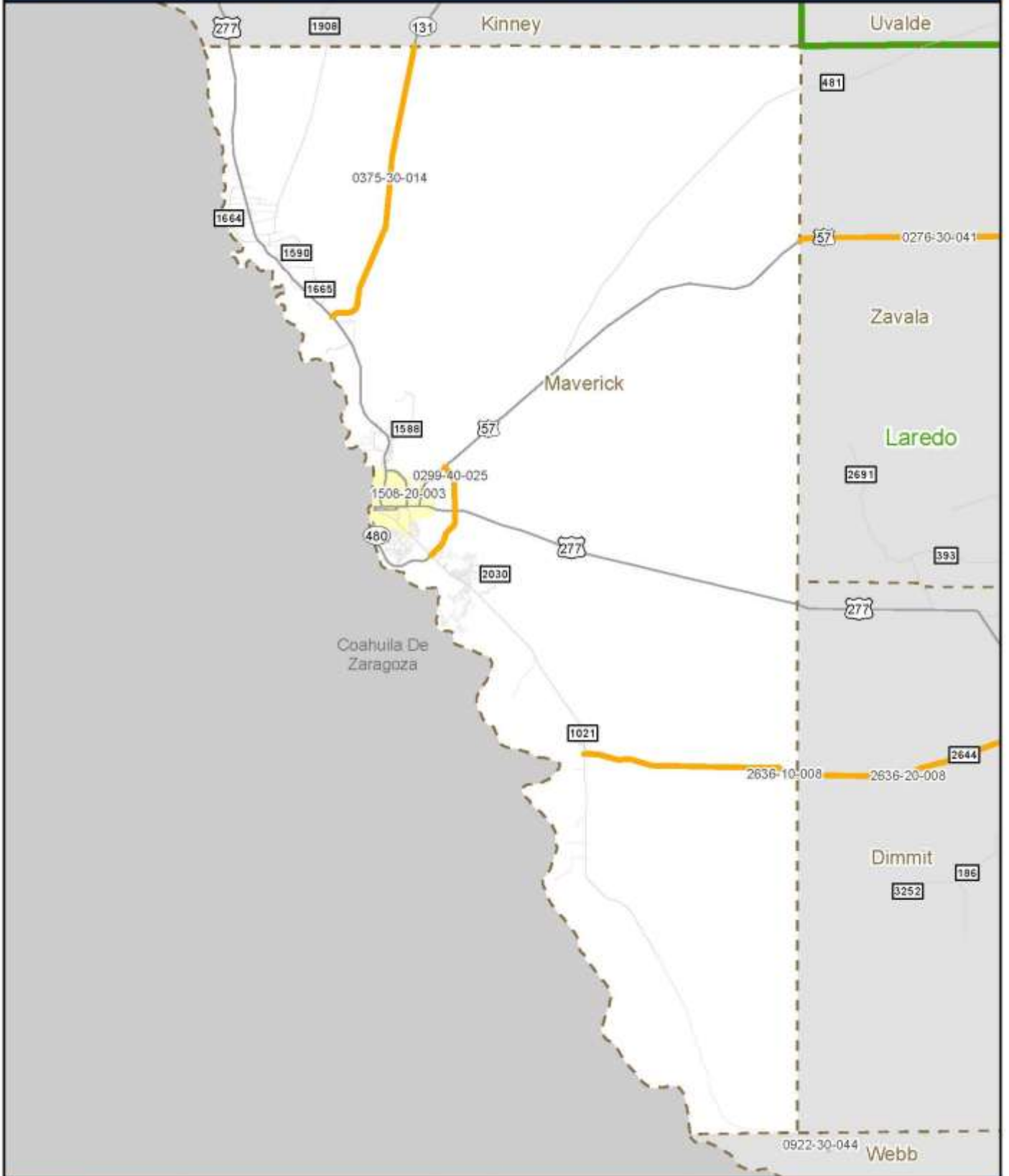
2014 Planned Projects - Laredo District, Kinney County



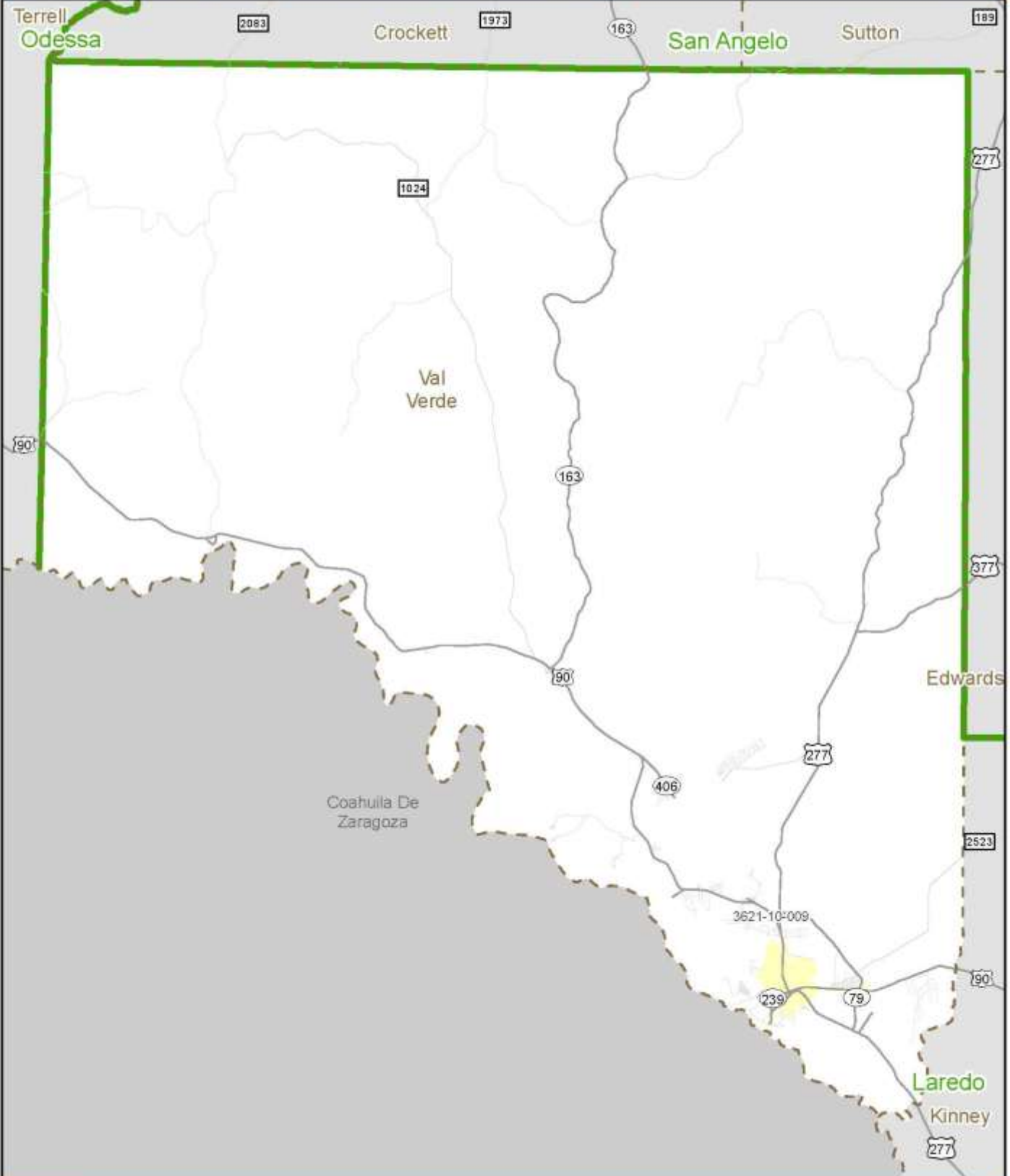
2014 Planned Projects - Laredo District, La Salle County



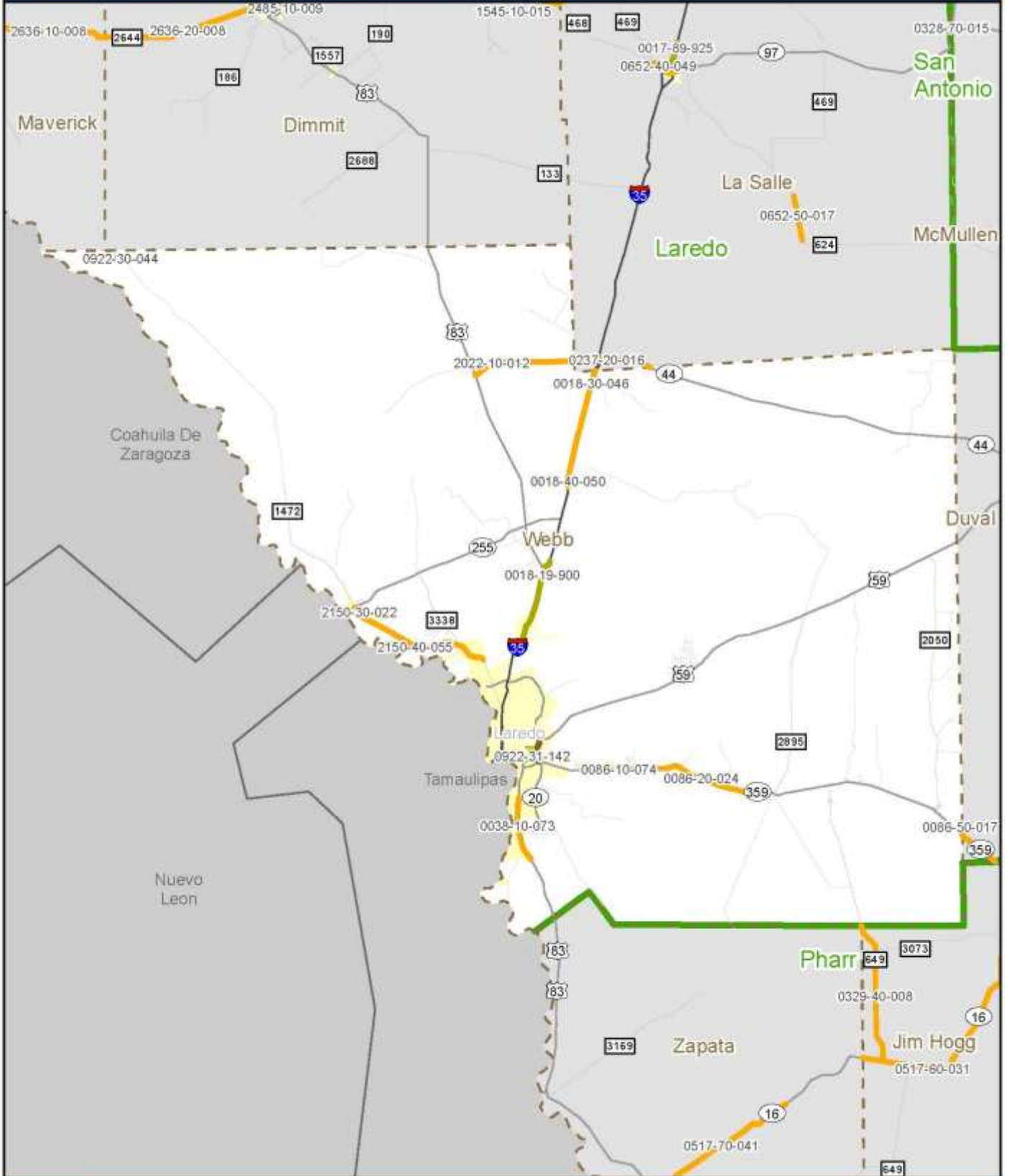
2014 Planned Projects - Laredo District, Maverick County



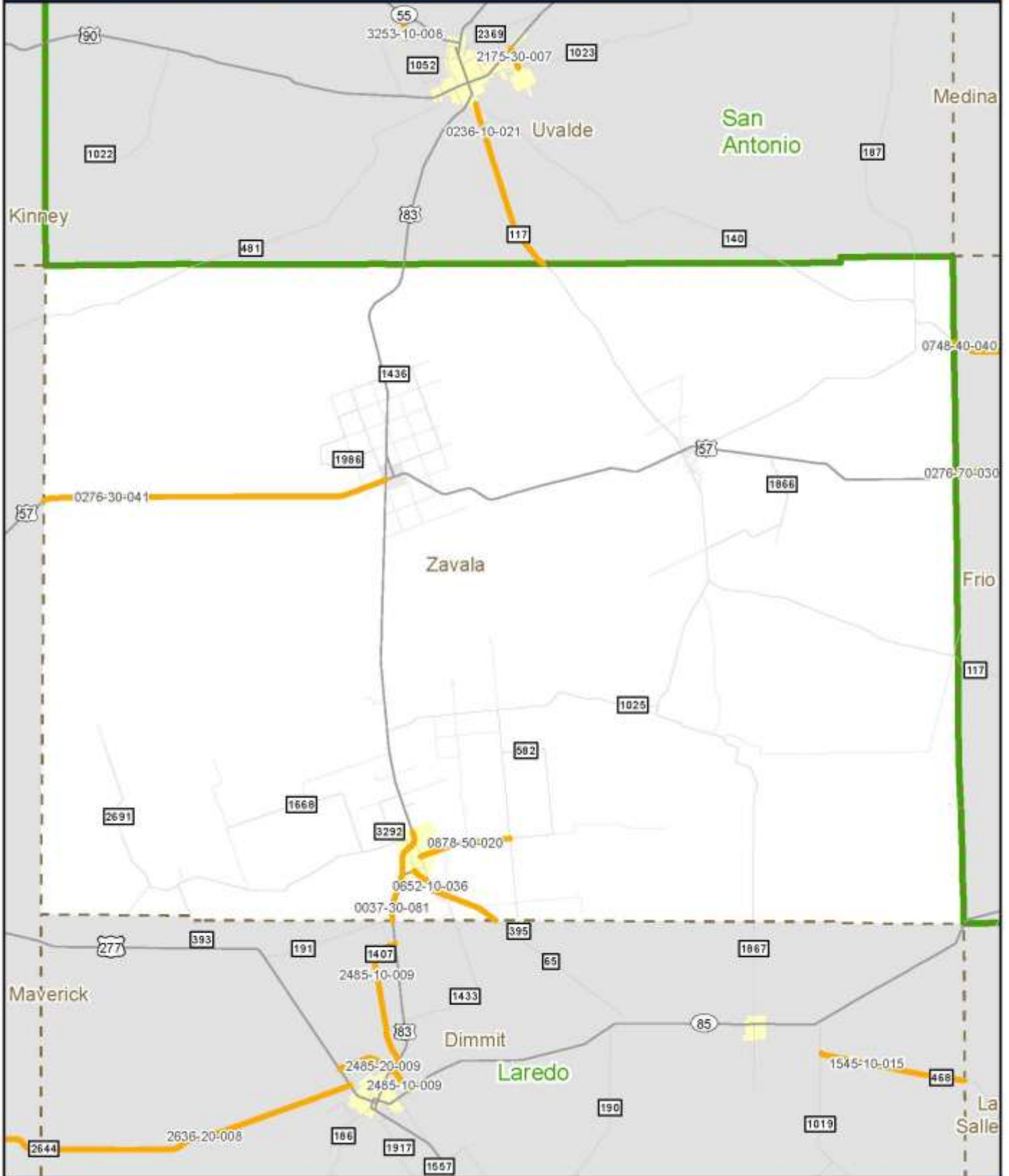
2014 Planned Projects - Laredo District, Val Verde County




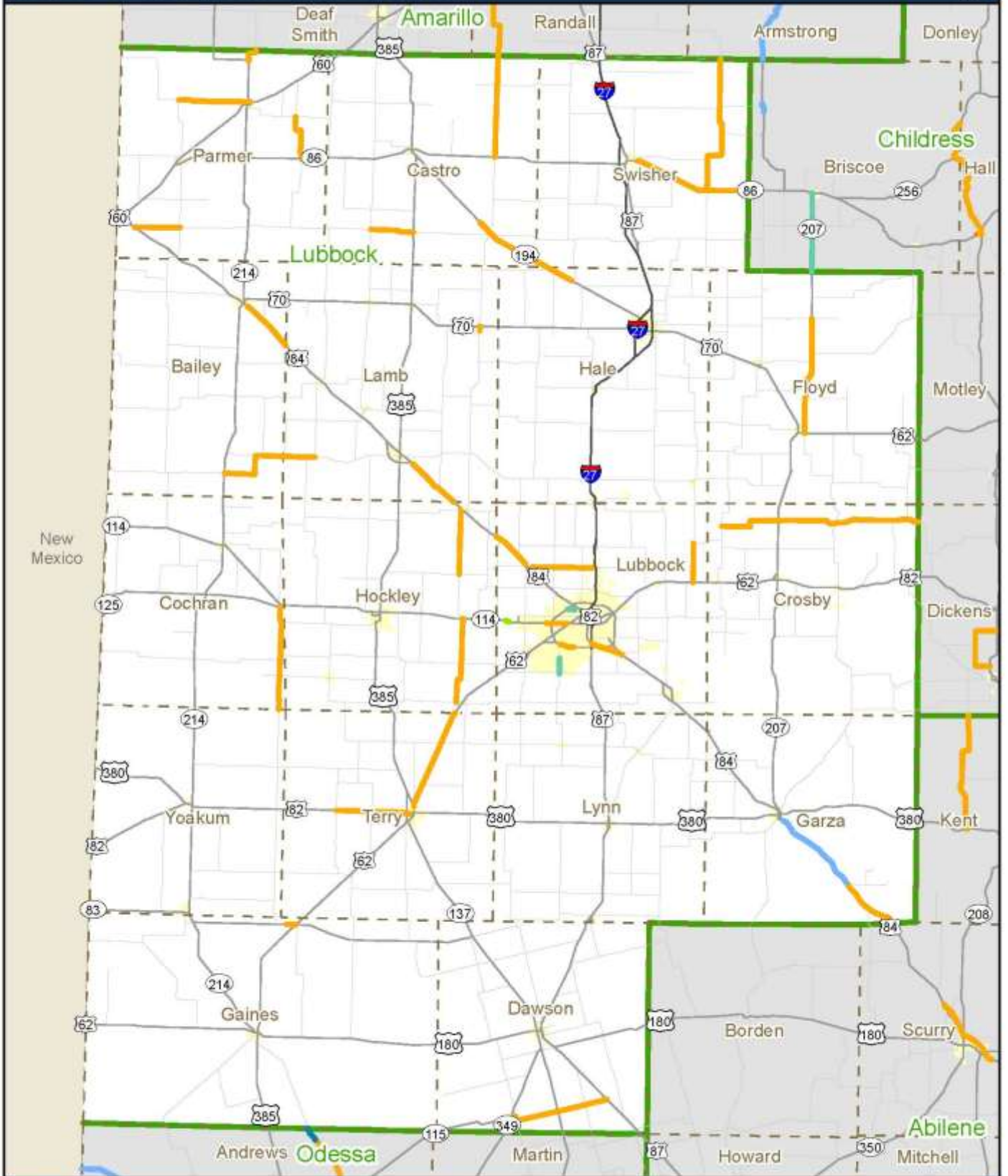
2014 Planned Projects - Laredo District, Webb County




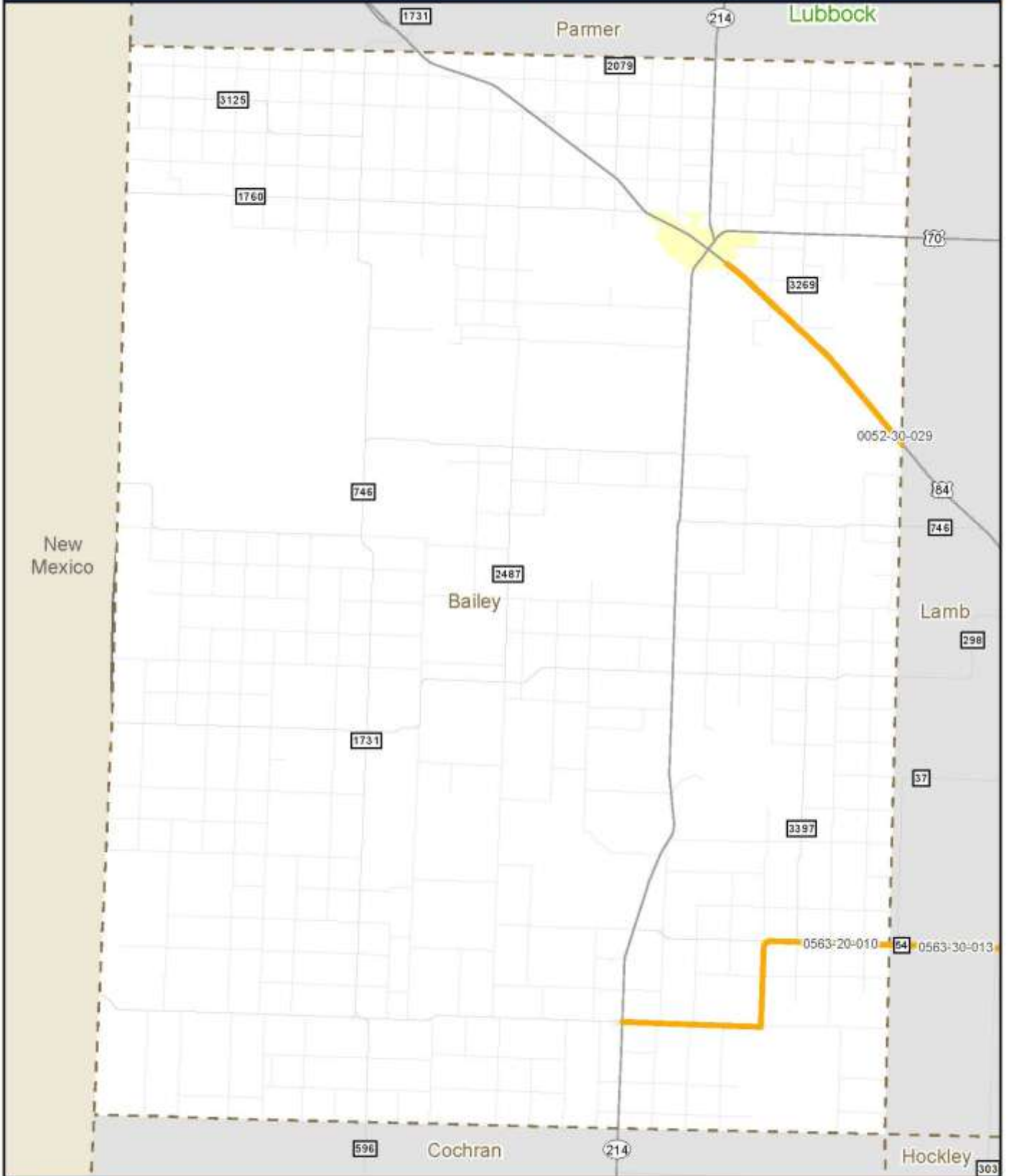
2014 Planned Projects - Laredo District, Zavala County




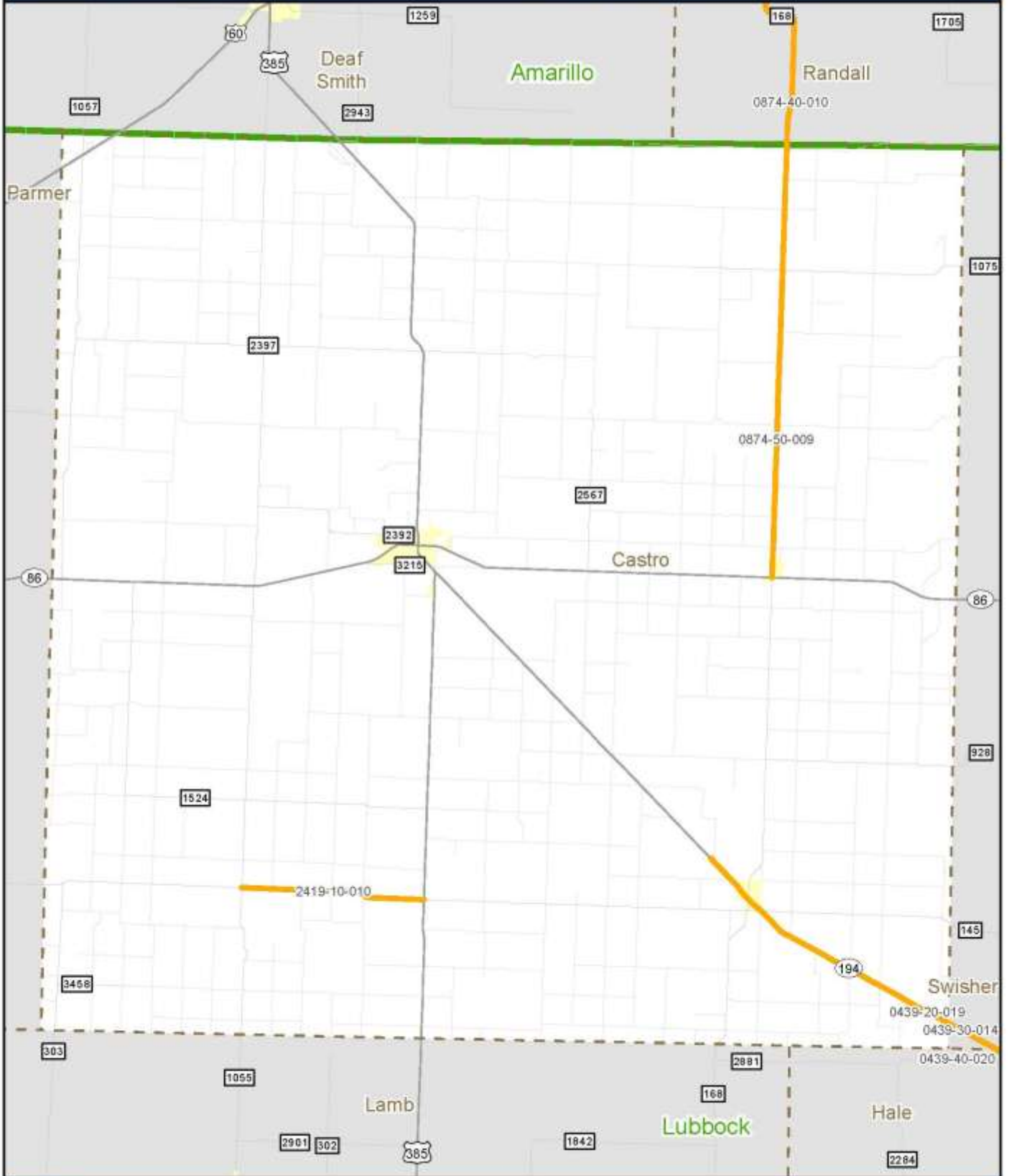
2014 Planned Projects - Lubbock District



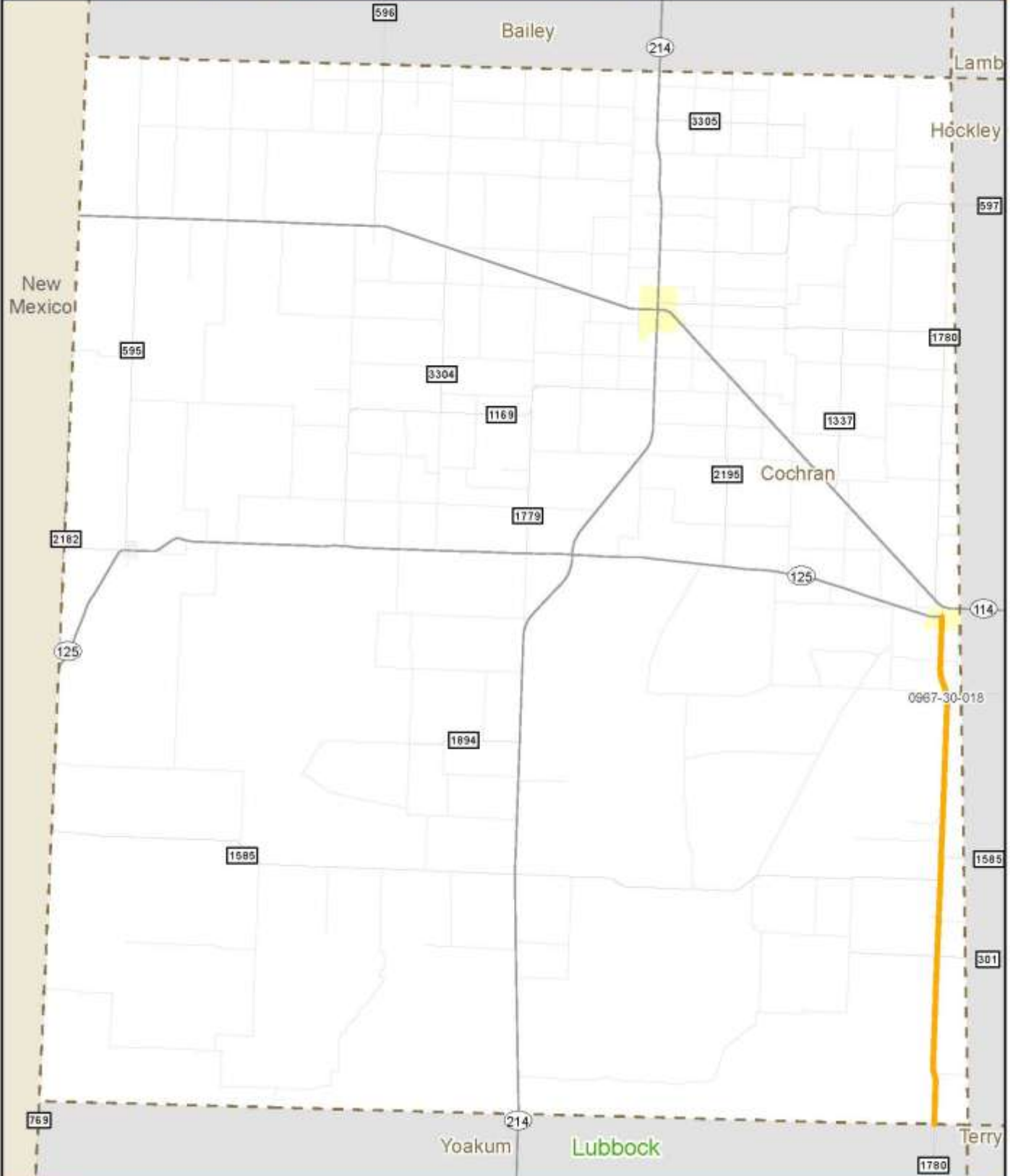
2014 Planned Projects - Lubbock District, Bailey County



2014 Planned Projects - Lubbock District, Castro County



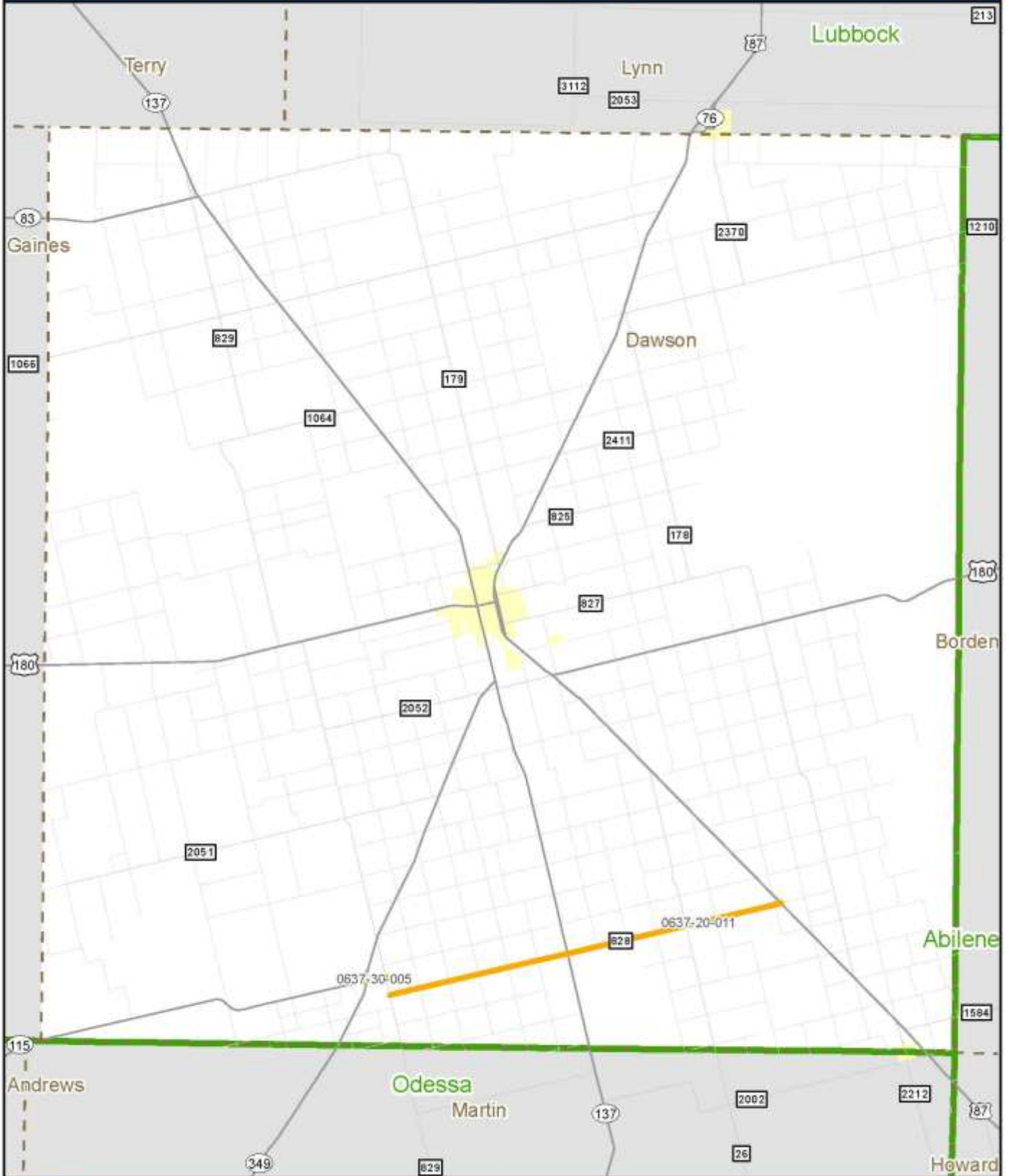
2014 Planned Projects - Lubbock District, Cochran County



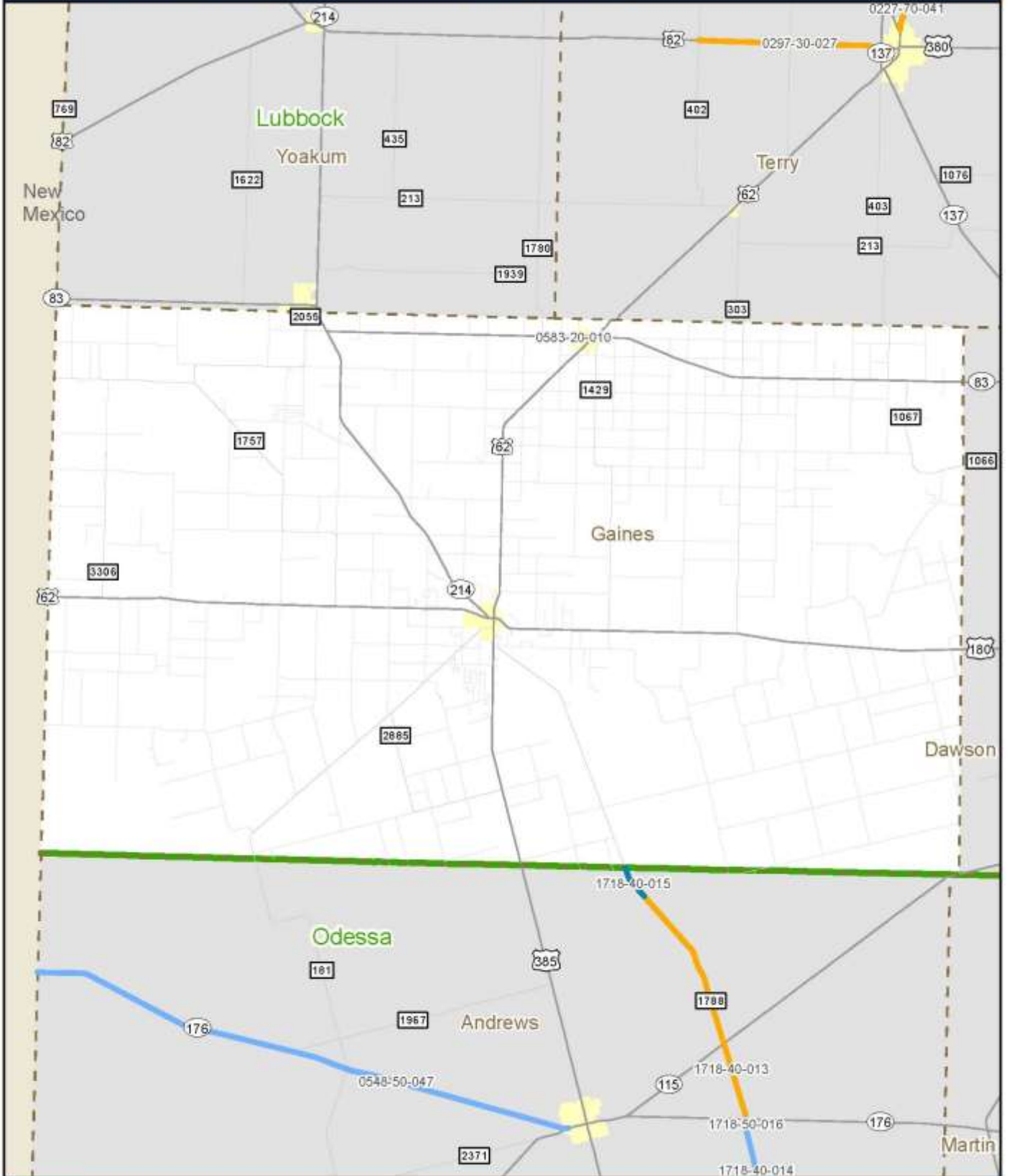
2014 Planned Projects - Lubbock District, Crosby County



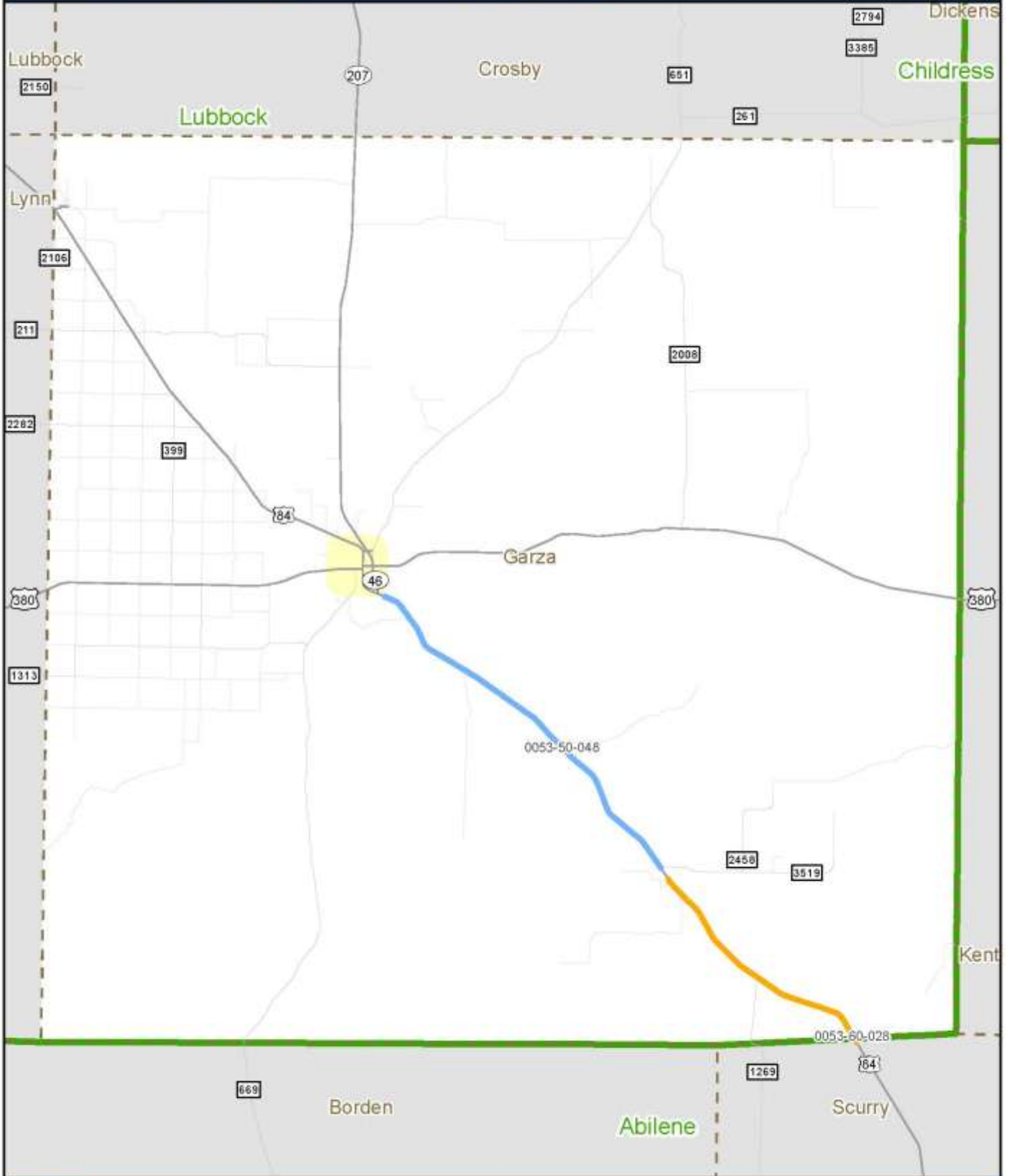
2014 Planned Projects - Lubbock District, Dawson County



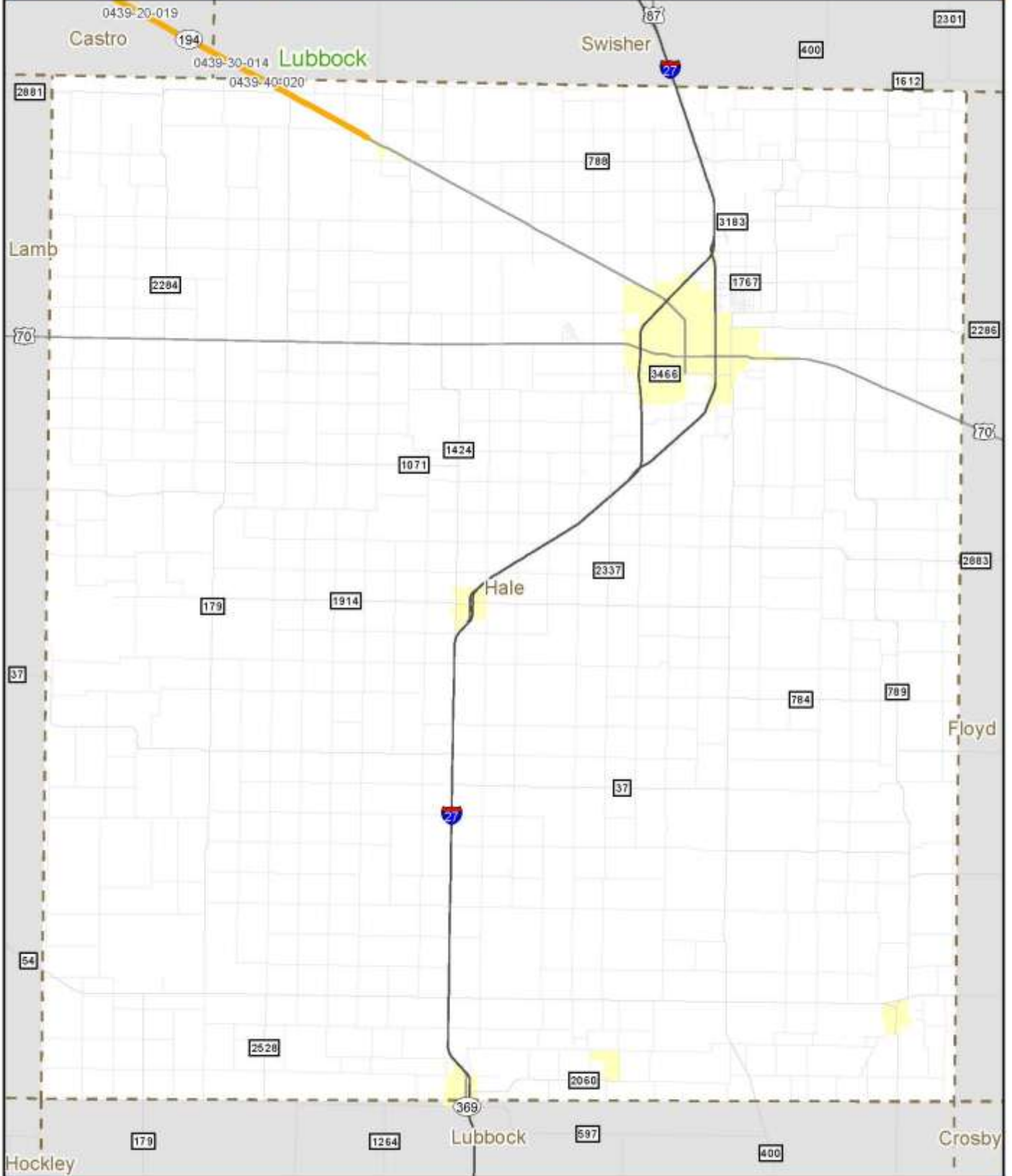
2014 Planned Projects - Lubbock District, Gaines County




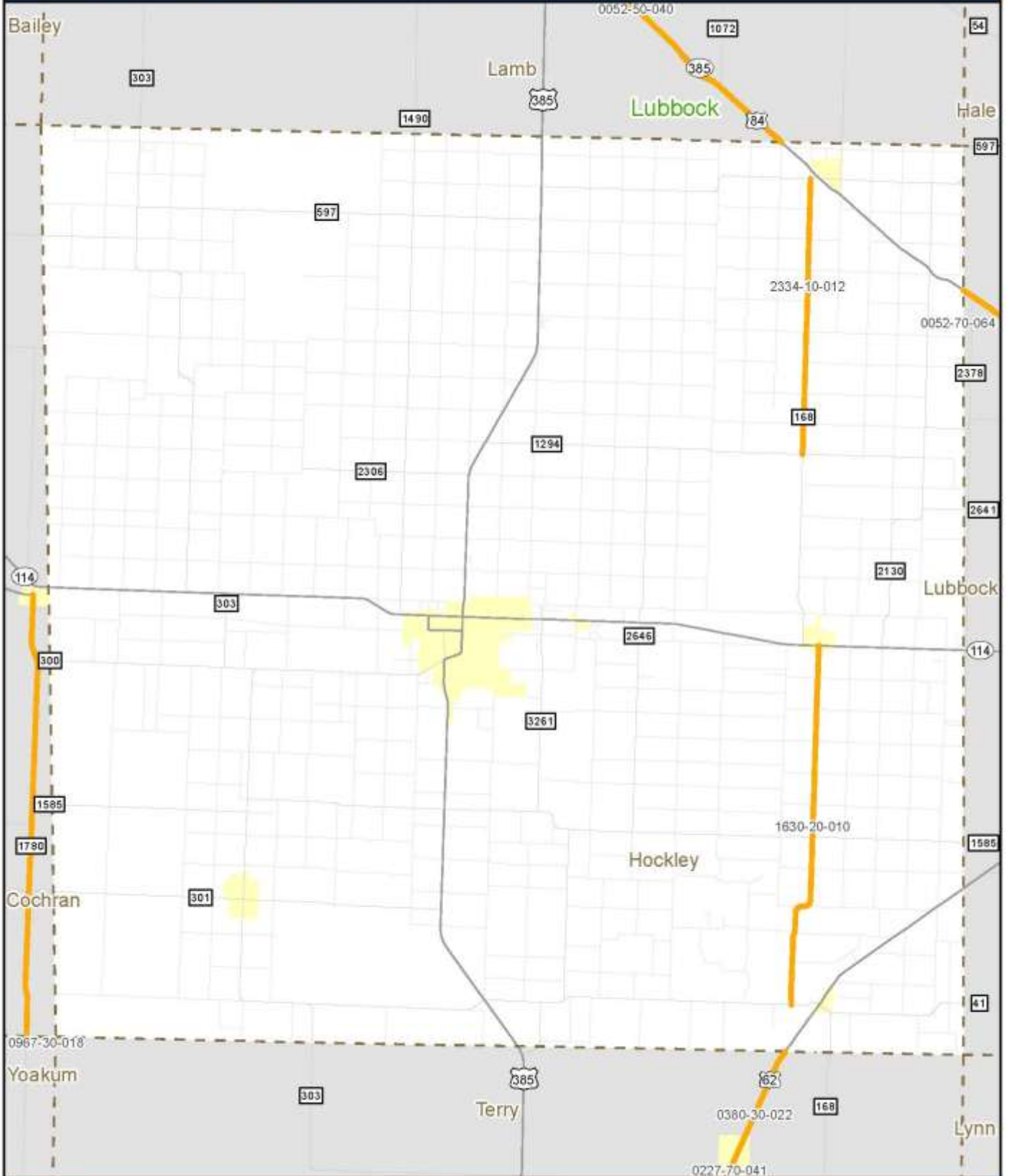
2014 Planned Projects - Lubbock District, Garza County



2014 Planned Projects - Lubbock District, Hale County



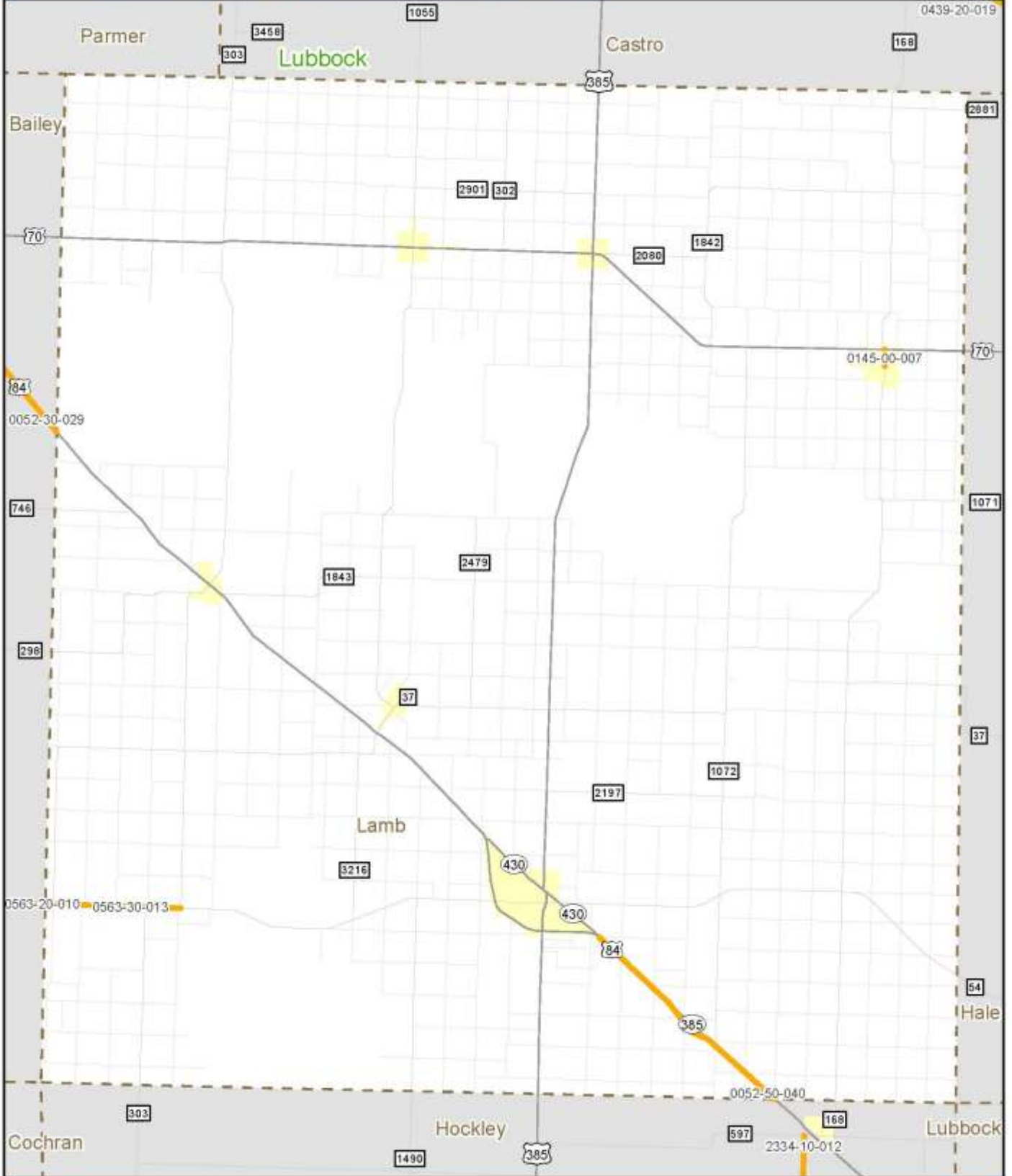
2014 Planned Projects - Lubbock District, Hockley County



2014 Planned Projects - Lubbock District, Lamb County

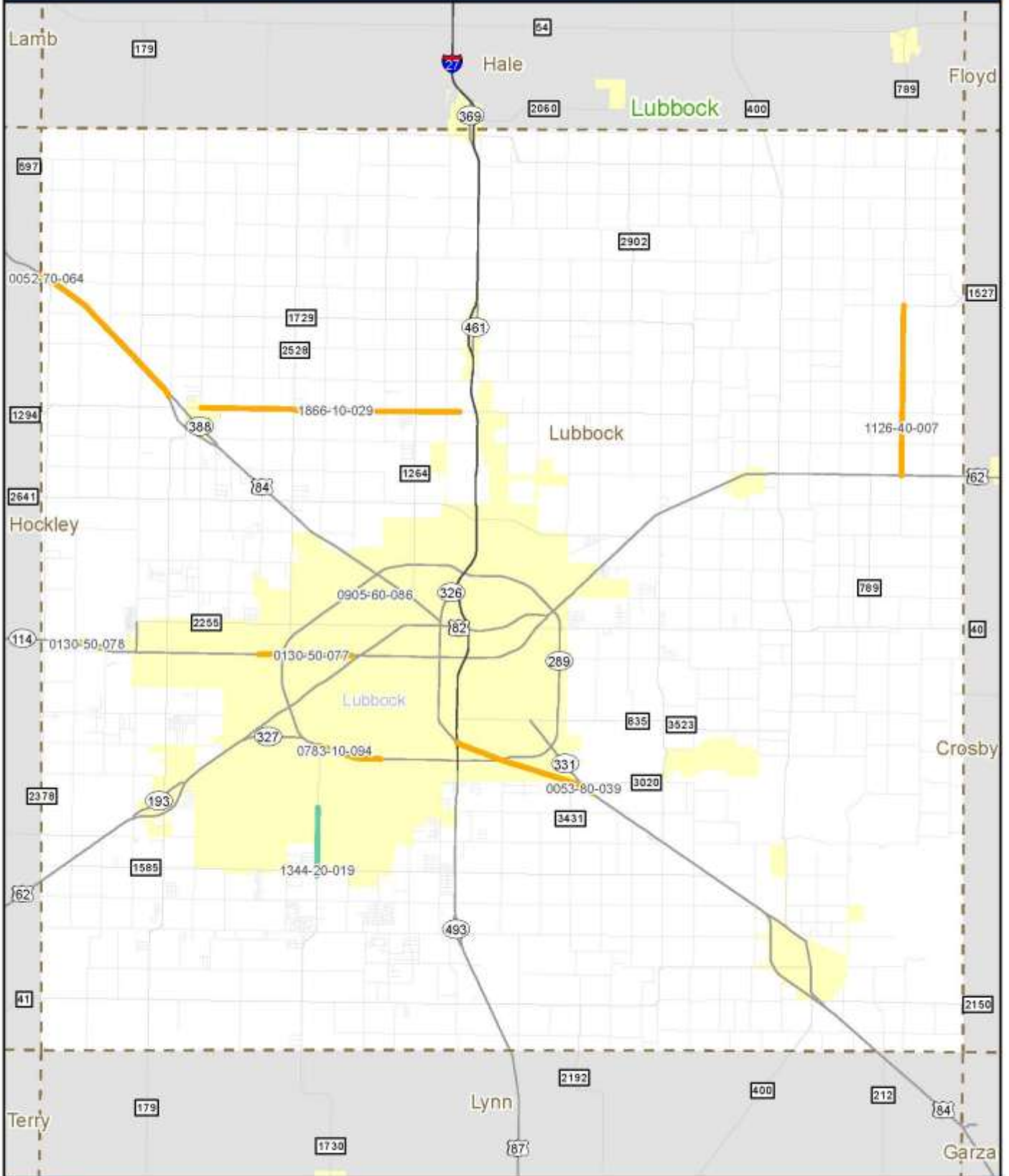


0439-20-019

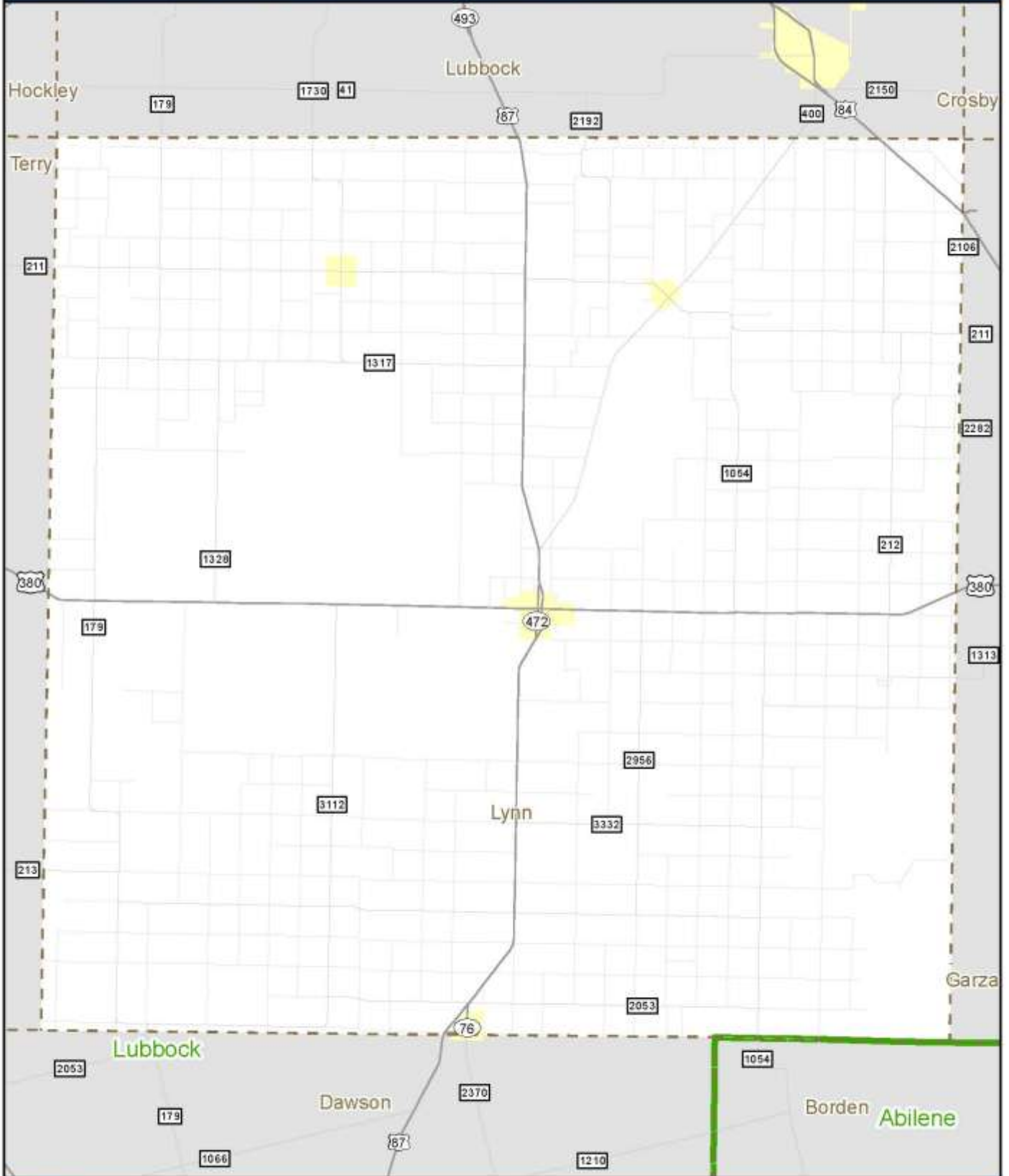


0 2 4 Miles

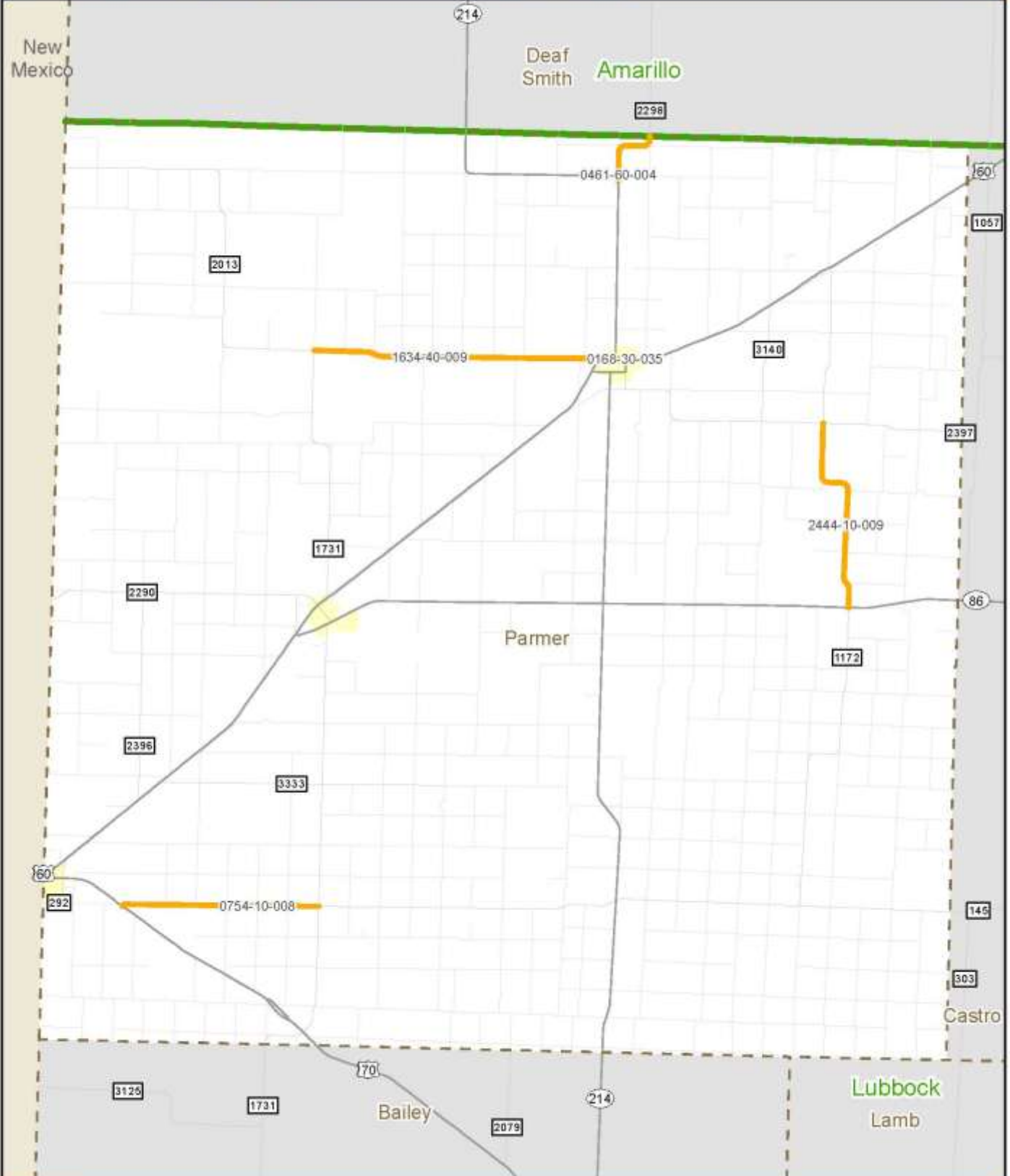
2014 Planned Projects - Lubbock District, Lubbock County



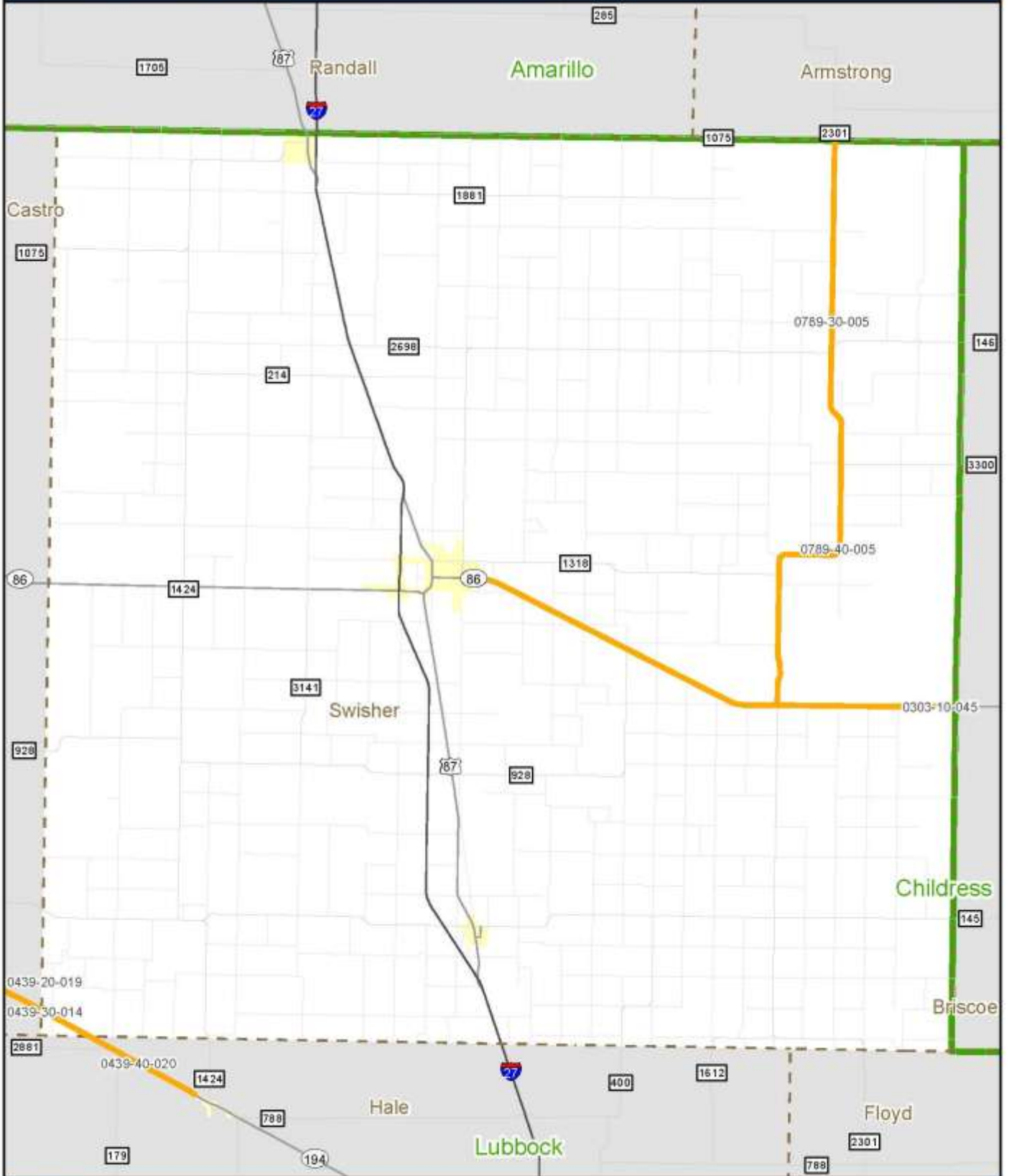
2014 Planned Projects - Lubbock District, Lynn County



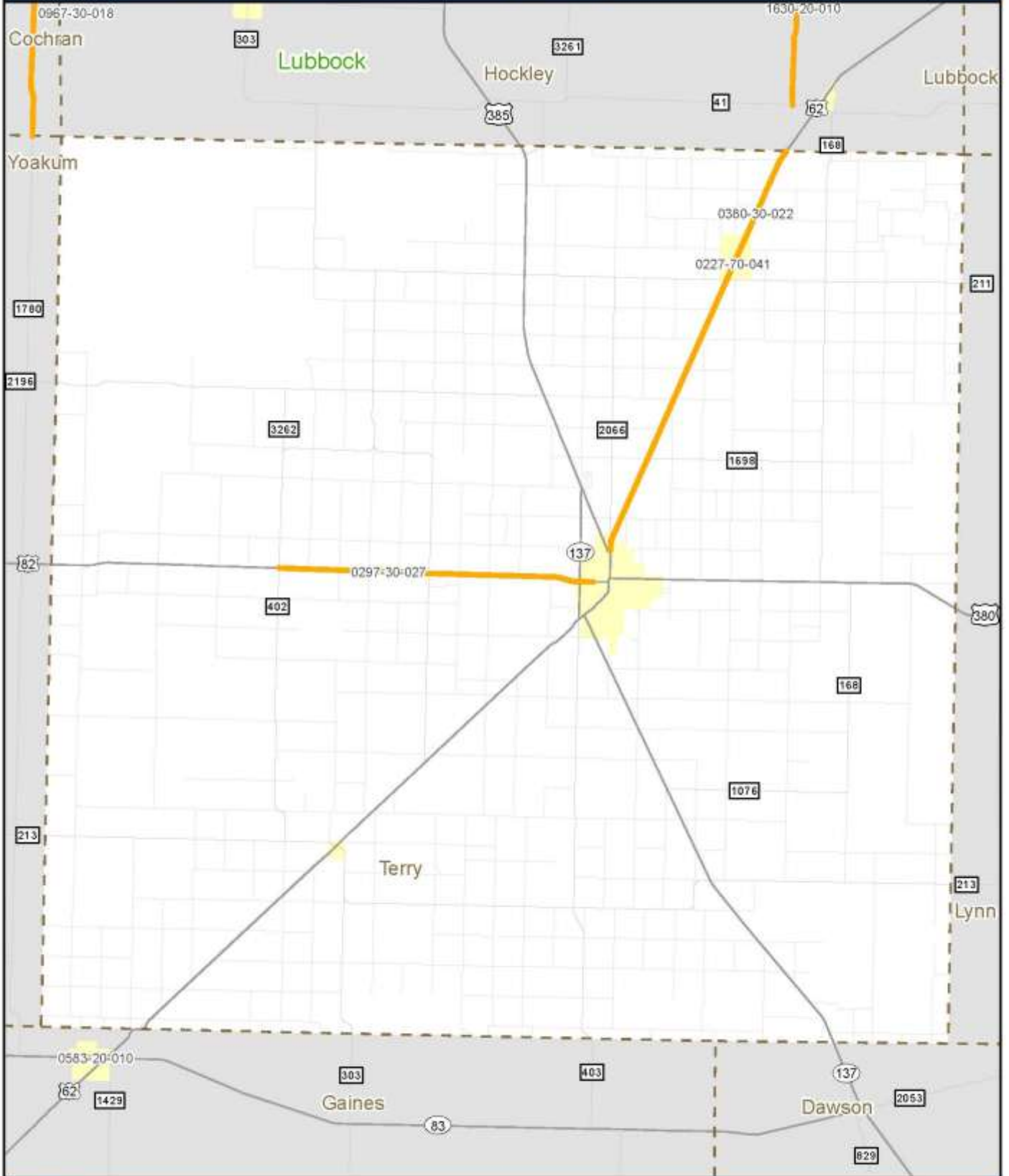
2014 Planned Projects - Lubbock District, Parmer County



2014 Planned Projects - Lubbock District, Swisher County

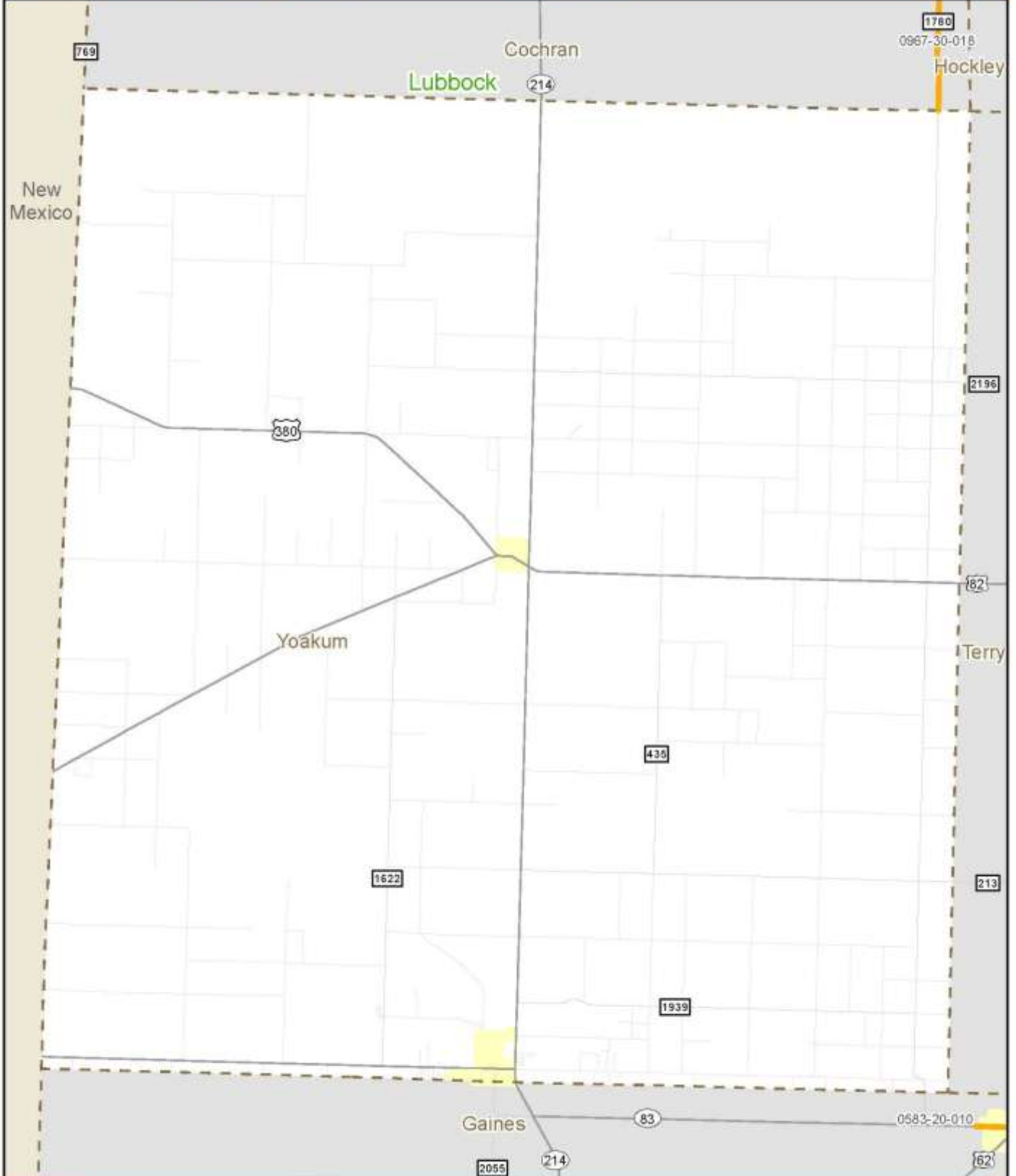


2014 Planned Projects - Lubbock District, Terry County


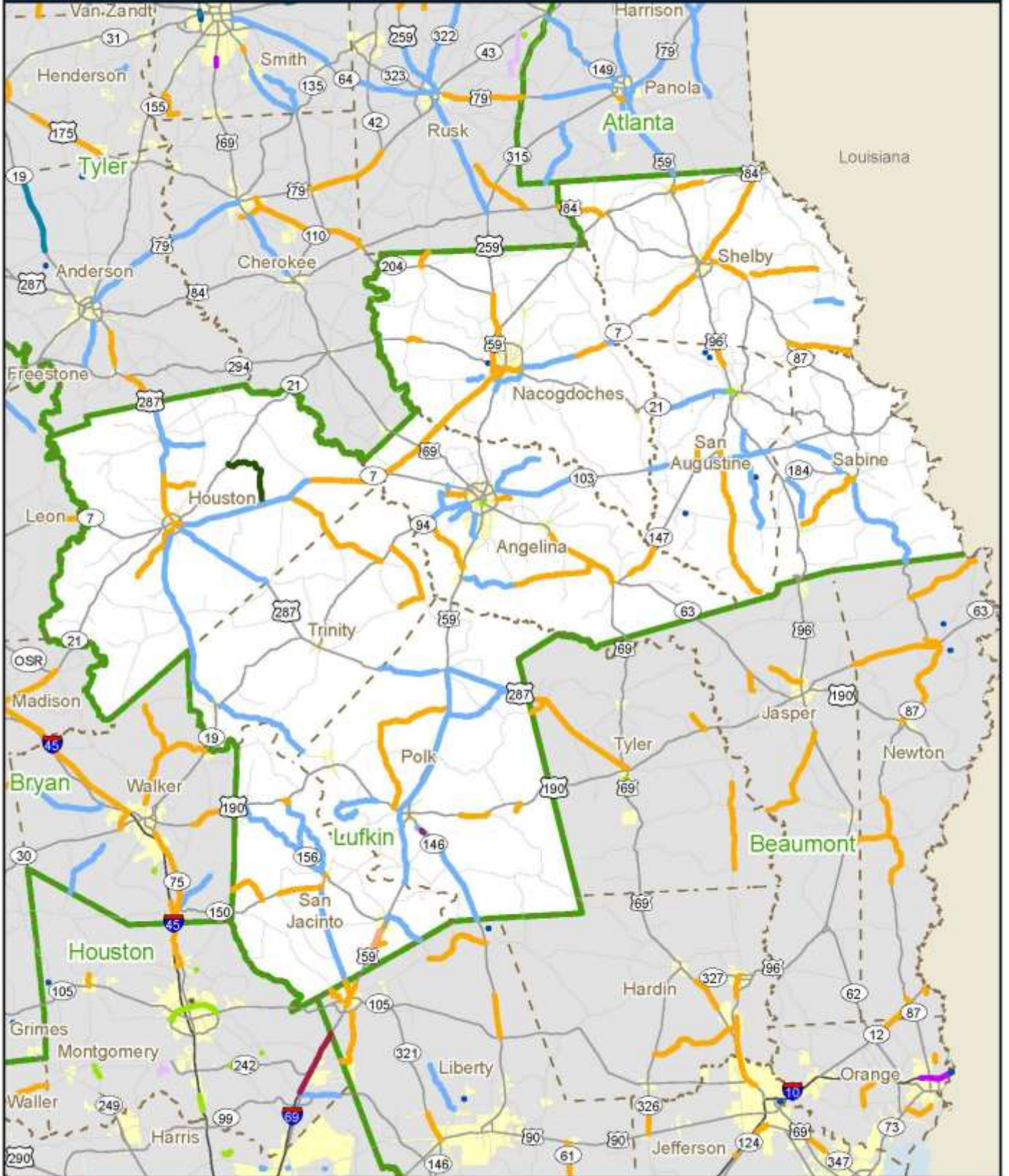


0 2 4 Miles

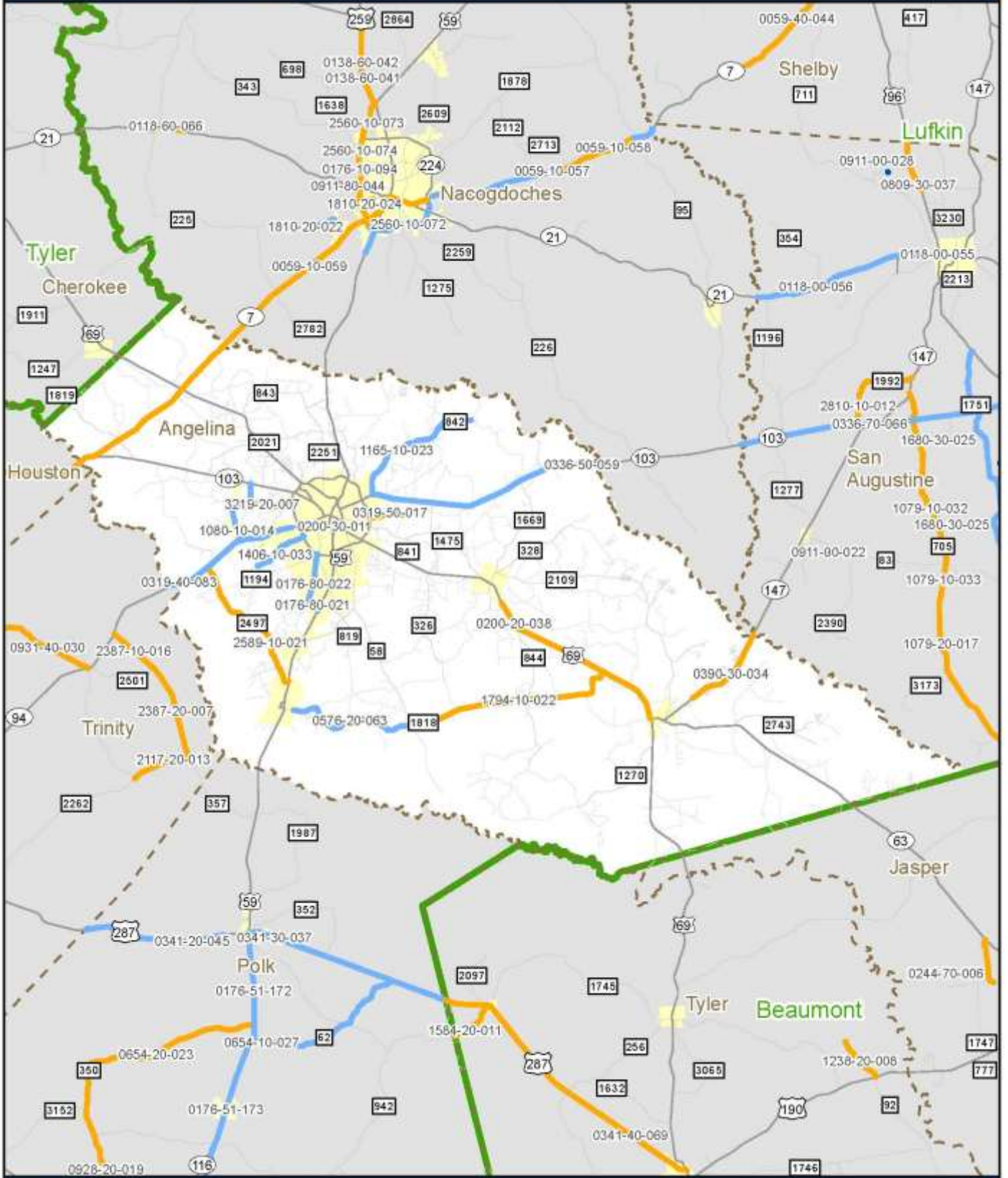
2014 Planned Projects - Lubbock District, Yoakum County



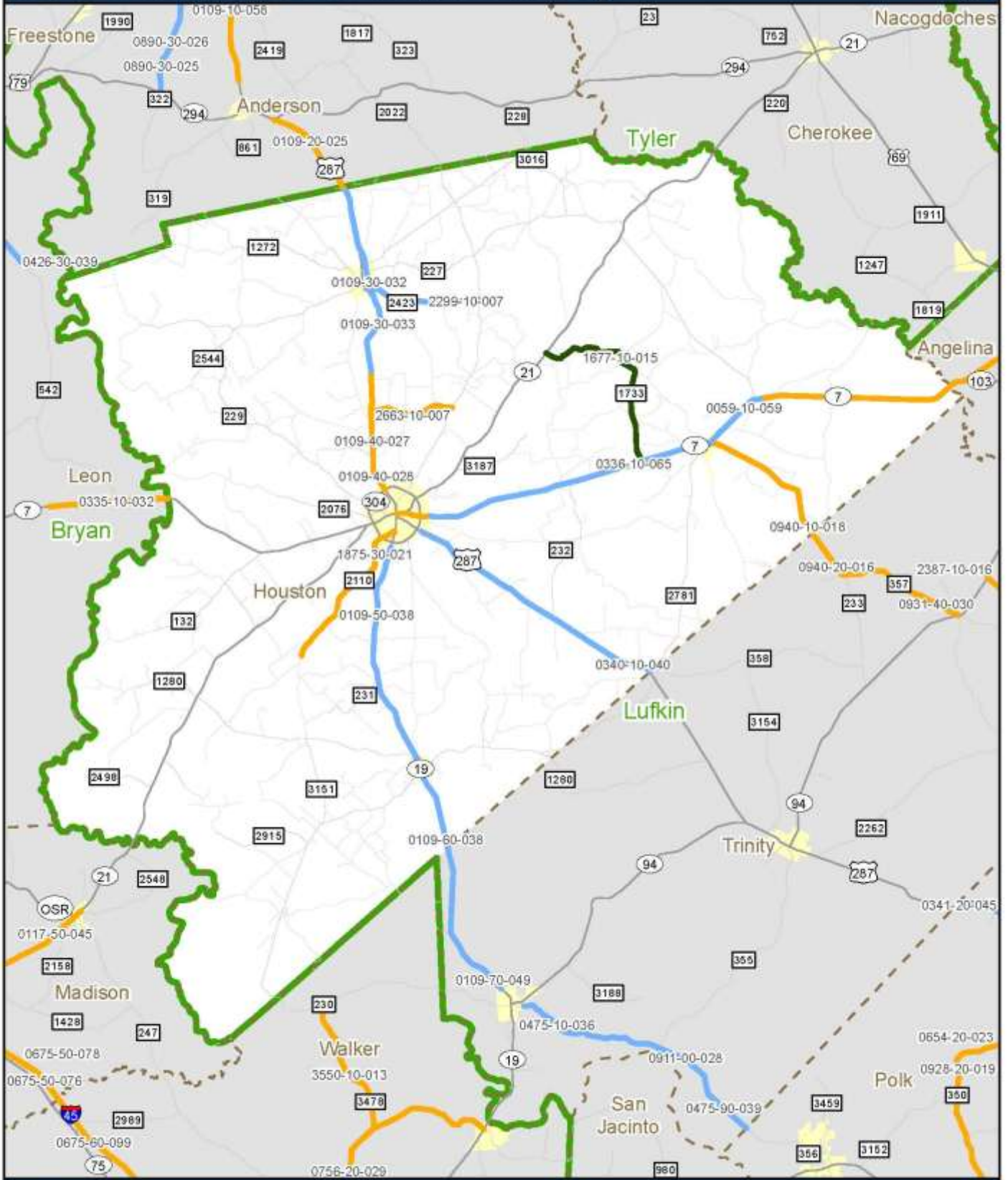
2014 Planned Projects - Lufkin District



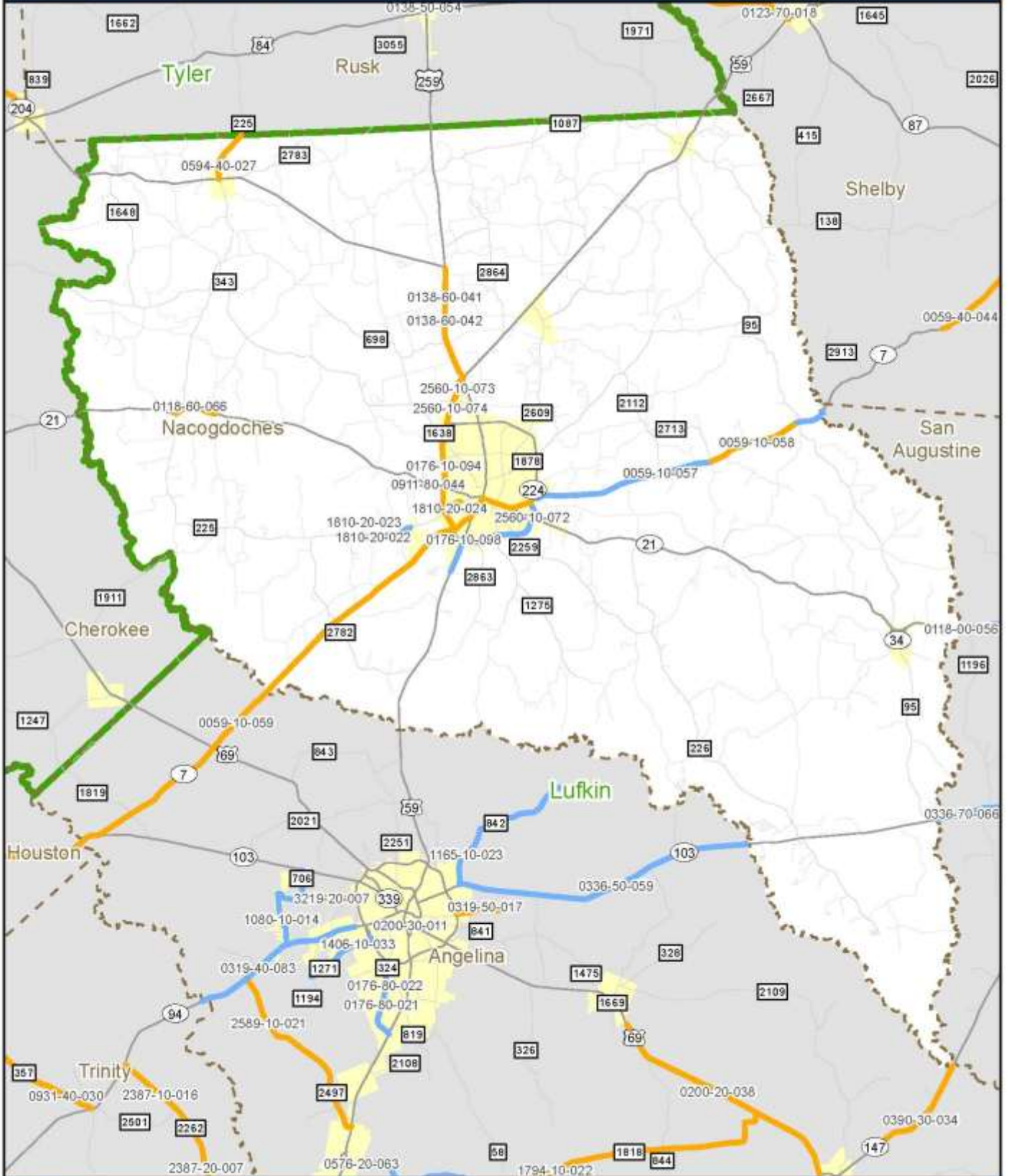
2014 Planned Projects - Lufkin District, Angelina County



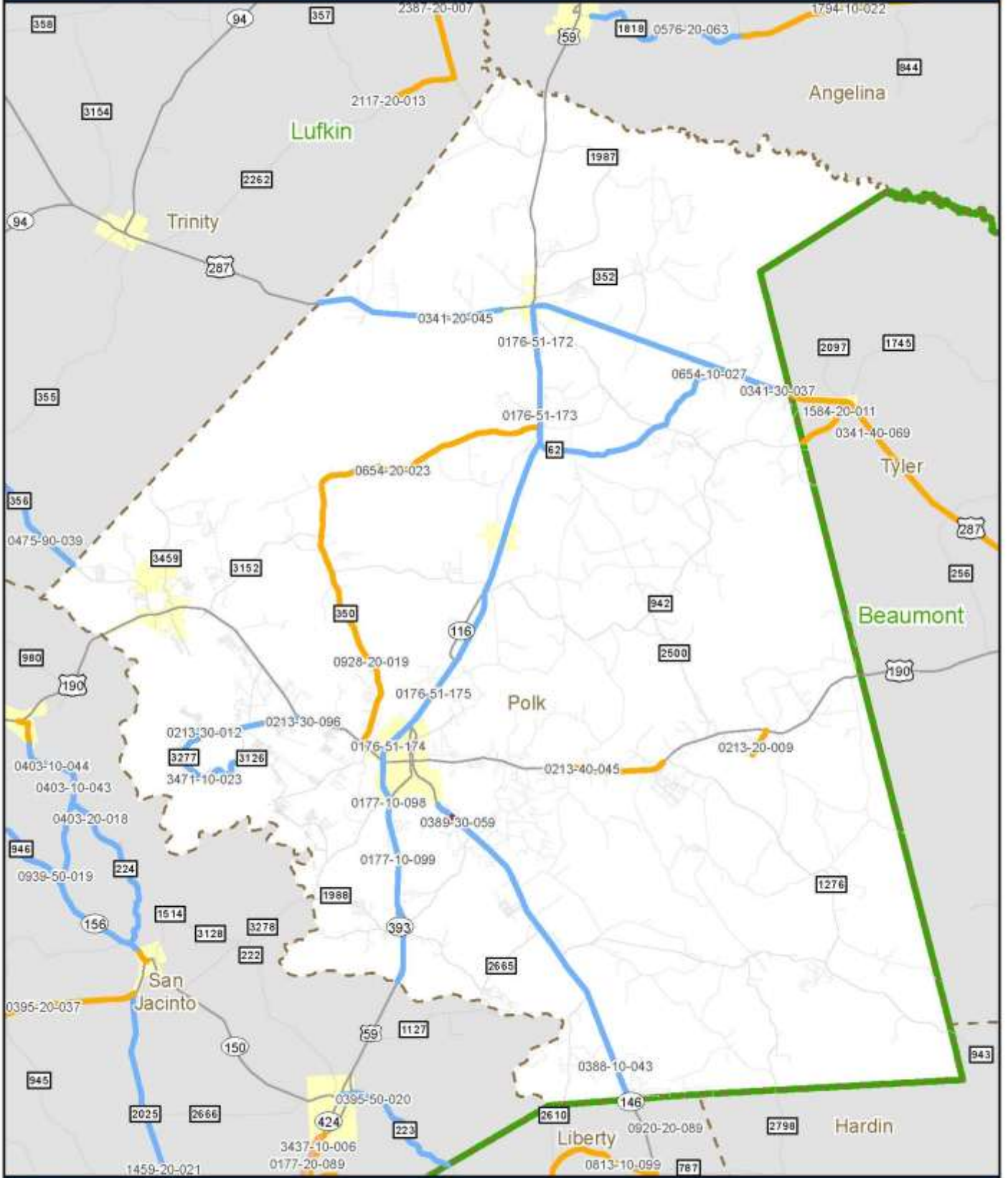
2014 Planned Projects - Lufkin District, Houston County



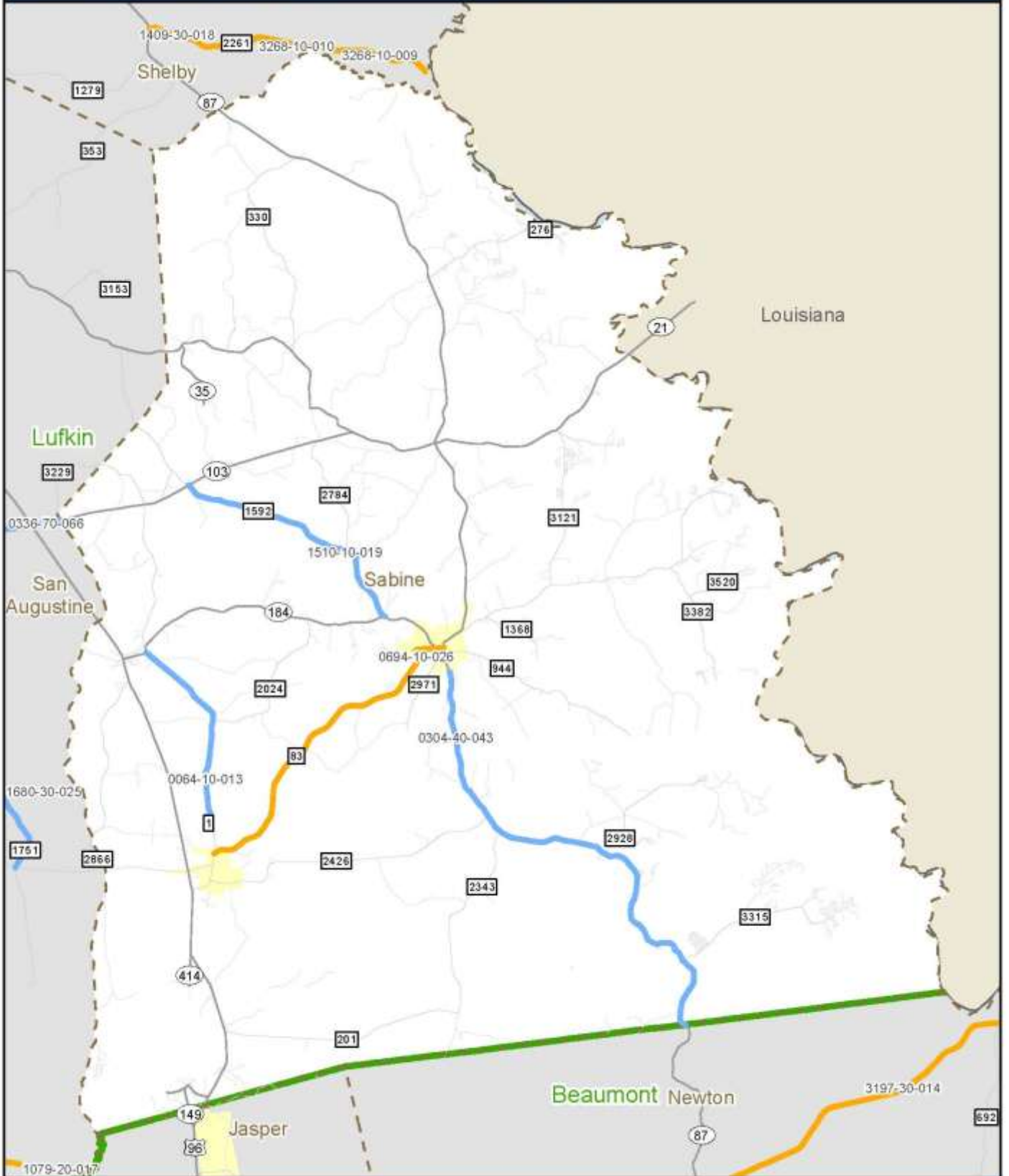
2014 Planned Projects - Lufkin District, Nacogdoches County



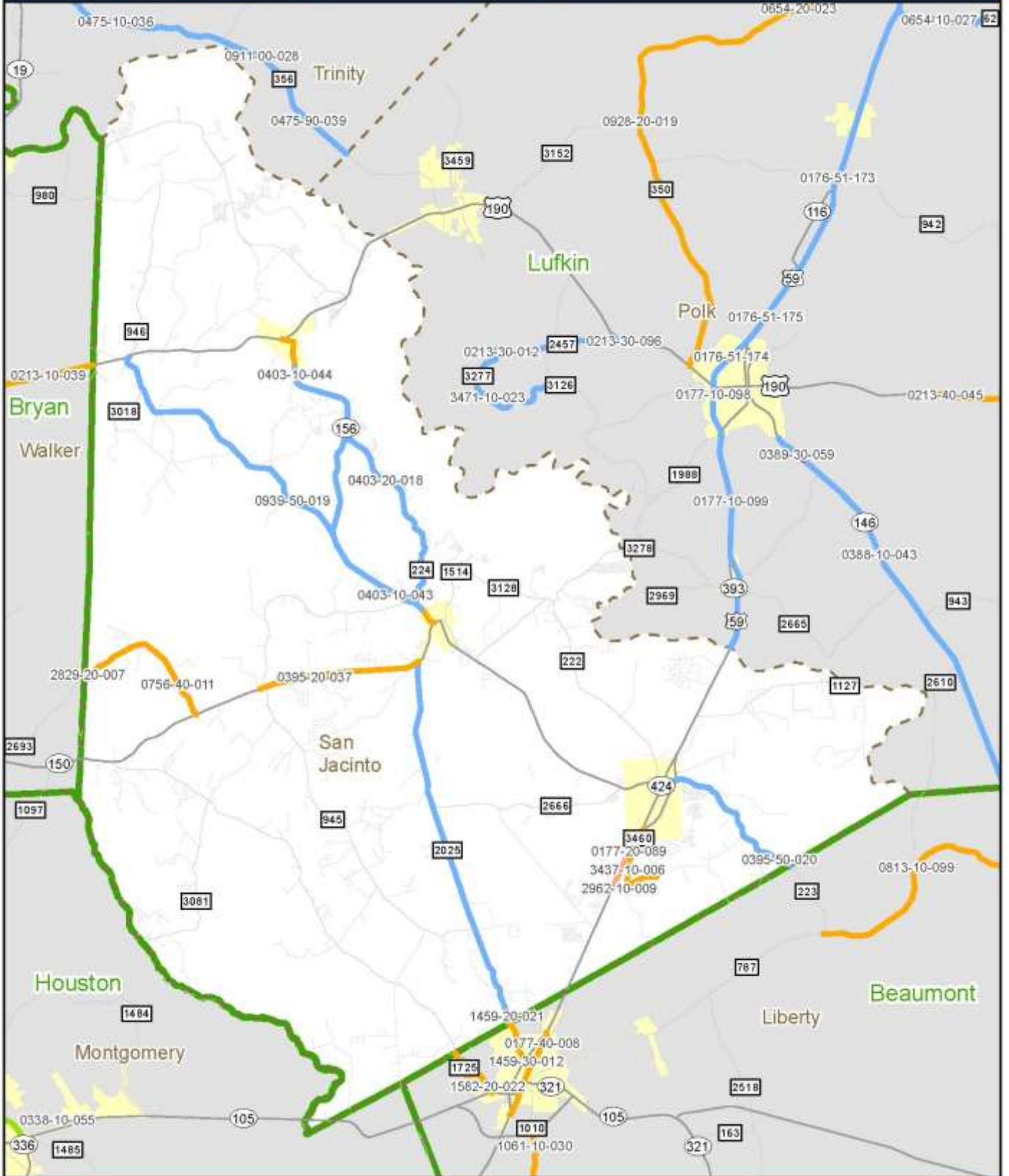
2014 Planned Projects - Lufkin District, Polk County



2014 Planned Projects - Lufkin District, Sabine County



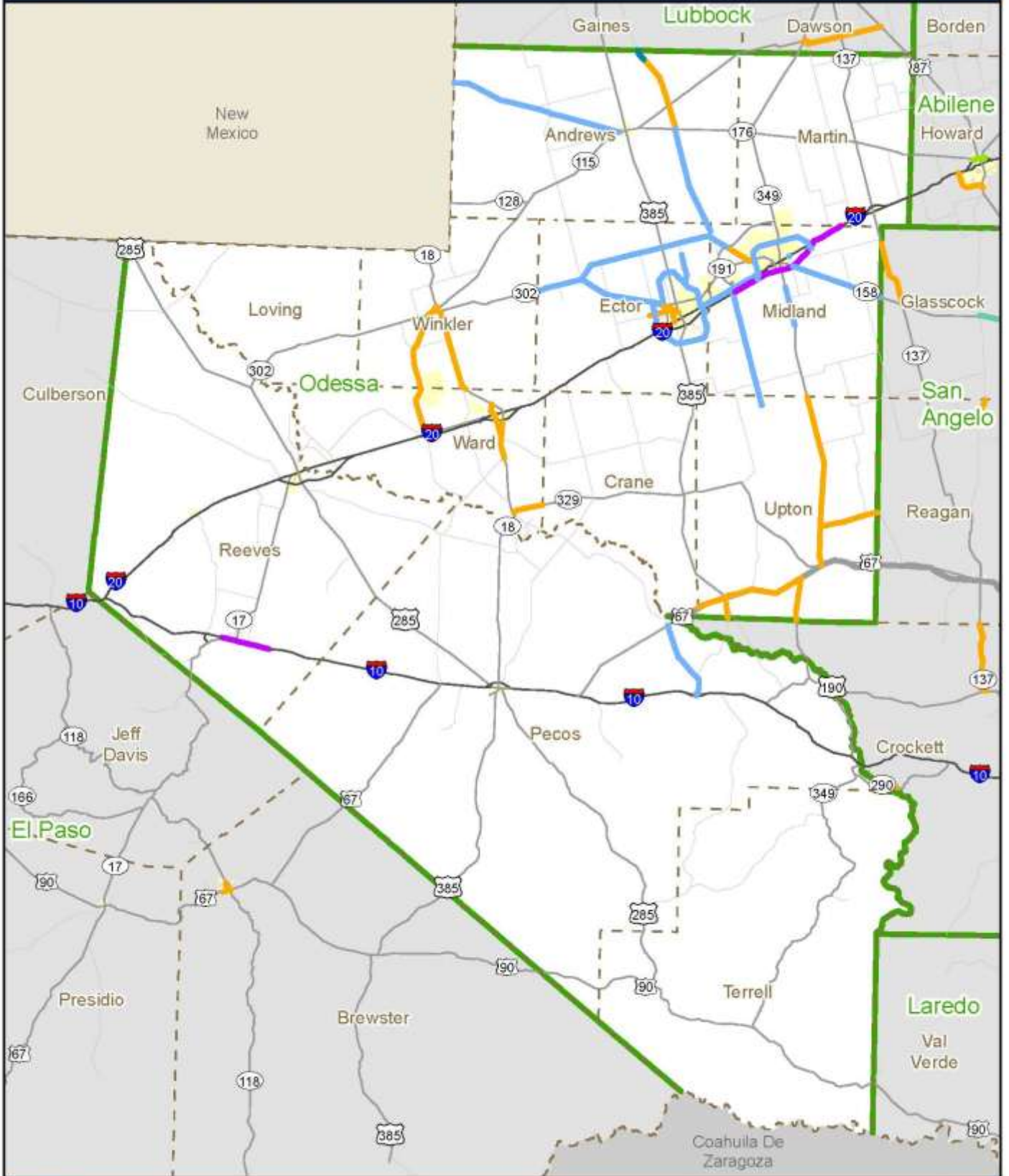
2014 Planned Projects - Lufkin District, San Jacinto County



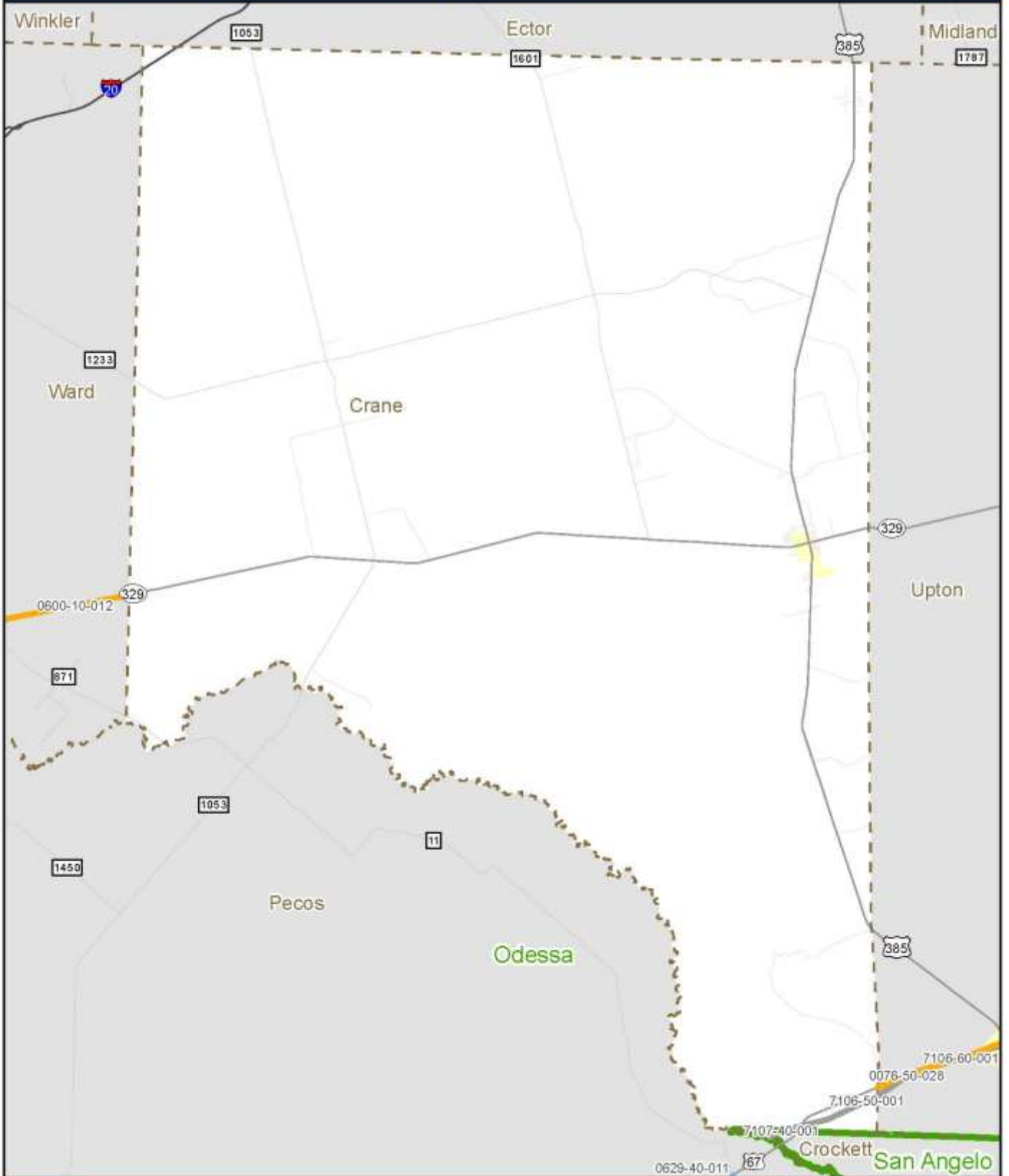
2014 Planned Projects - Lufkin District, Shelby County



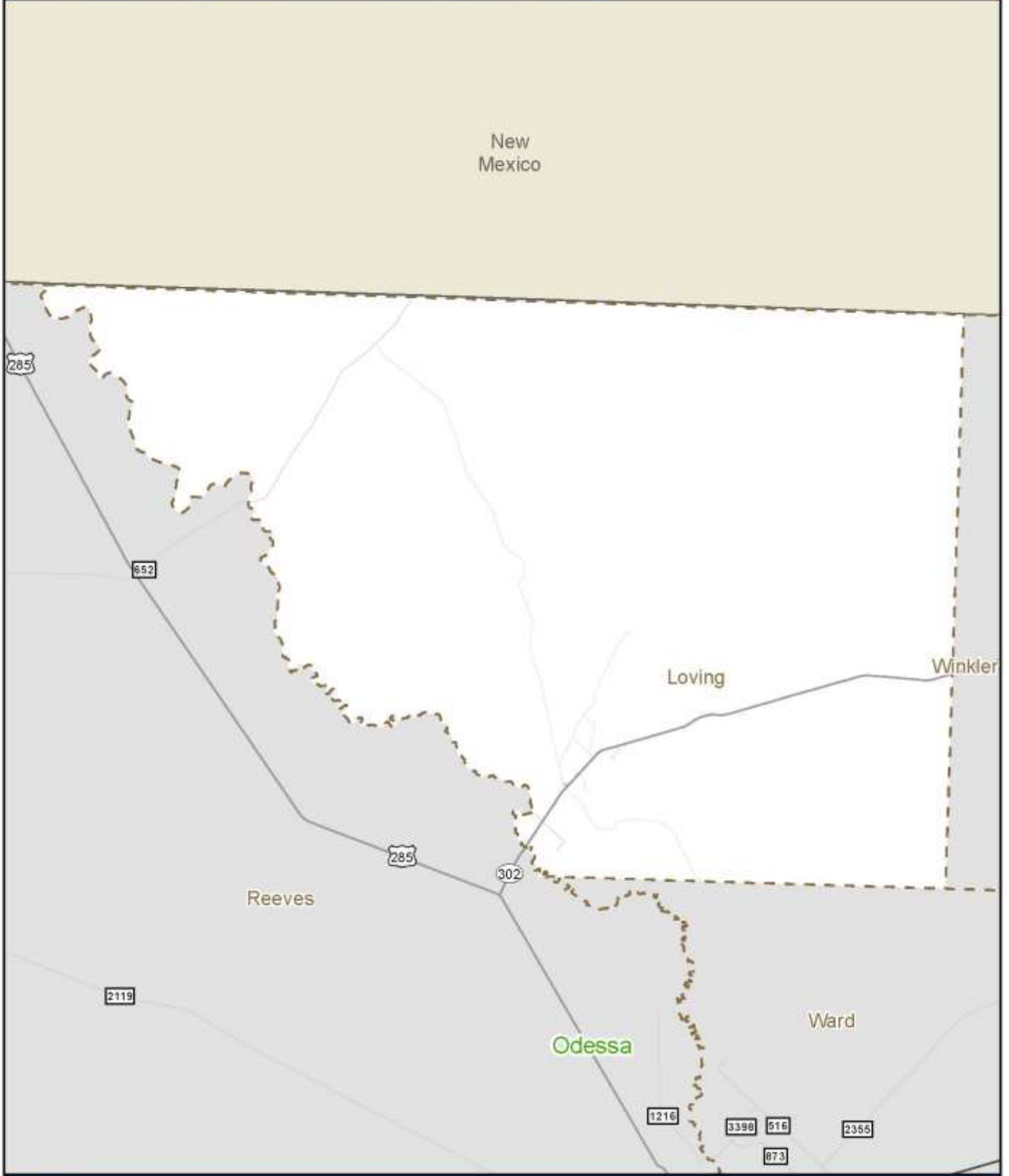
2014 Planned Projects - Odessa District



2014 Planned Projects - Odessa District, Crane County



2014 Planned Projects - Odessa District, Loving County



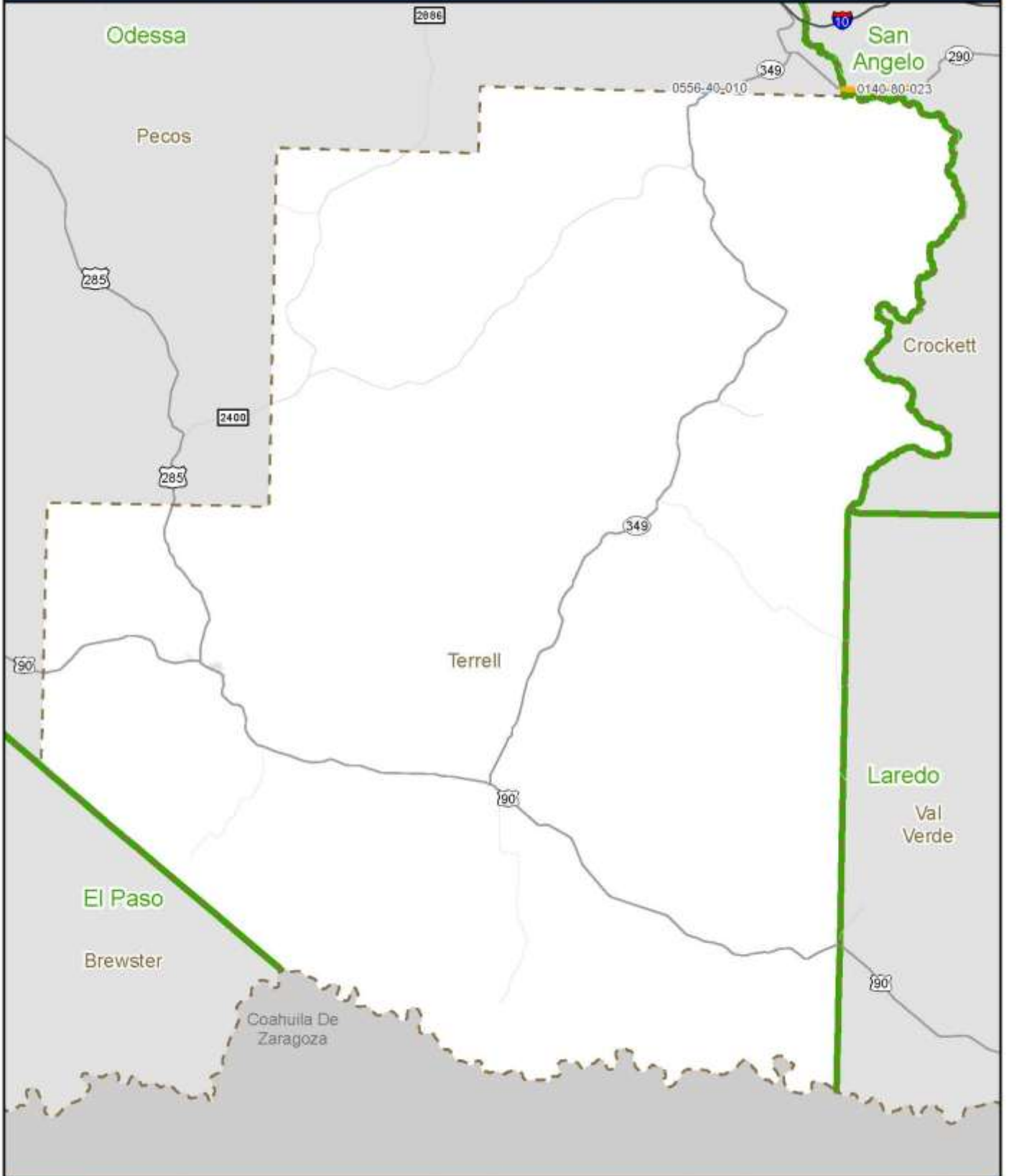
2014 Planned Projects - Odessa District, Martin County



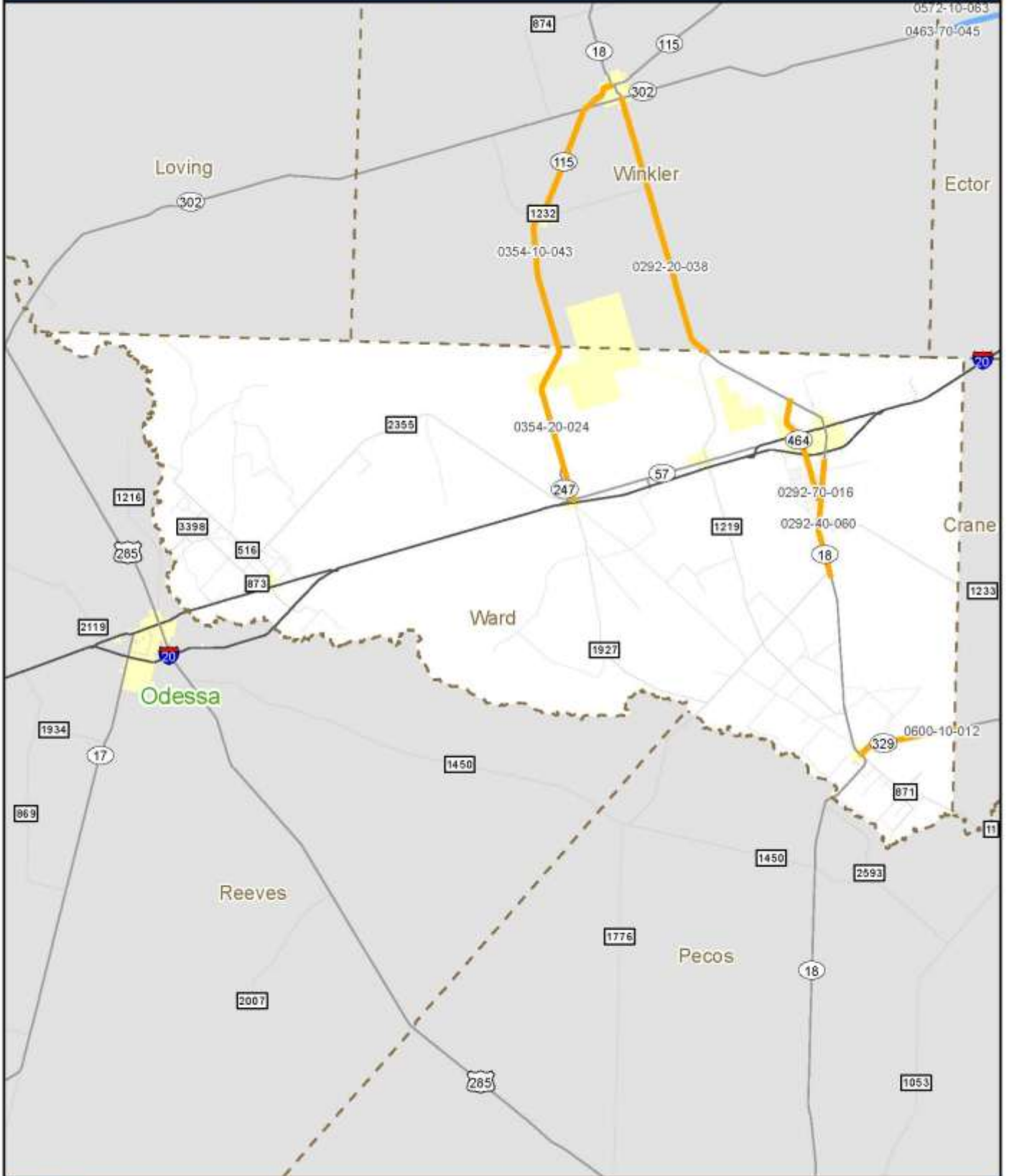
2014 Planned Projects - Odessa District, Midland County



2014 Planned Projects - Odessa District, Terrell County



2014 Planned Projects - Odessa District, Ward County



0572-10-083
0463-70-045

0354-10-043
0292-20-038

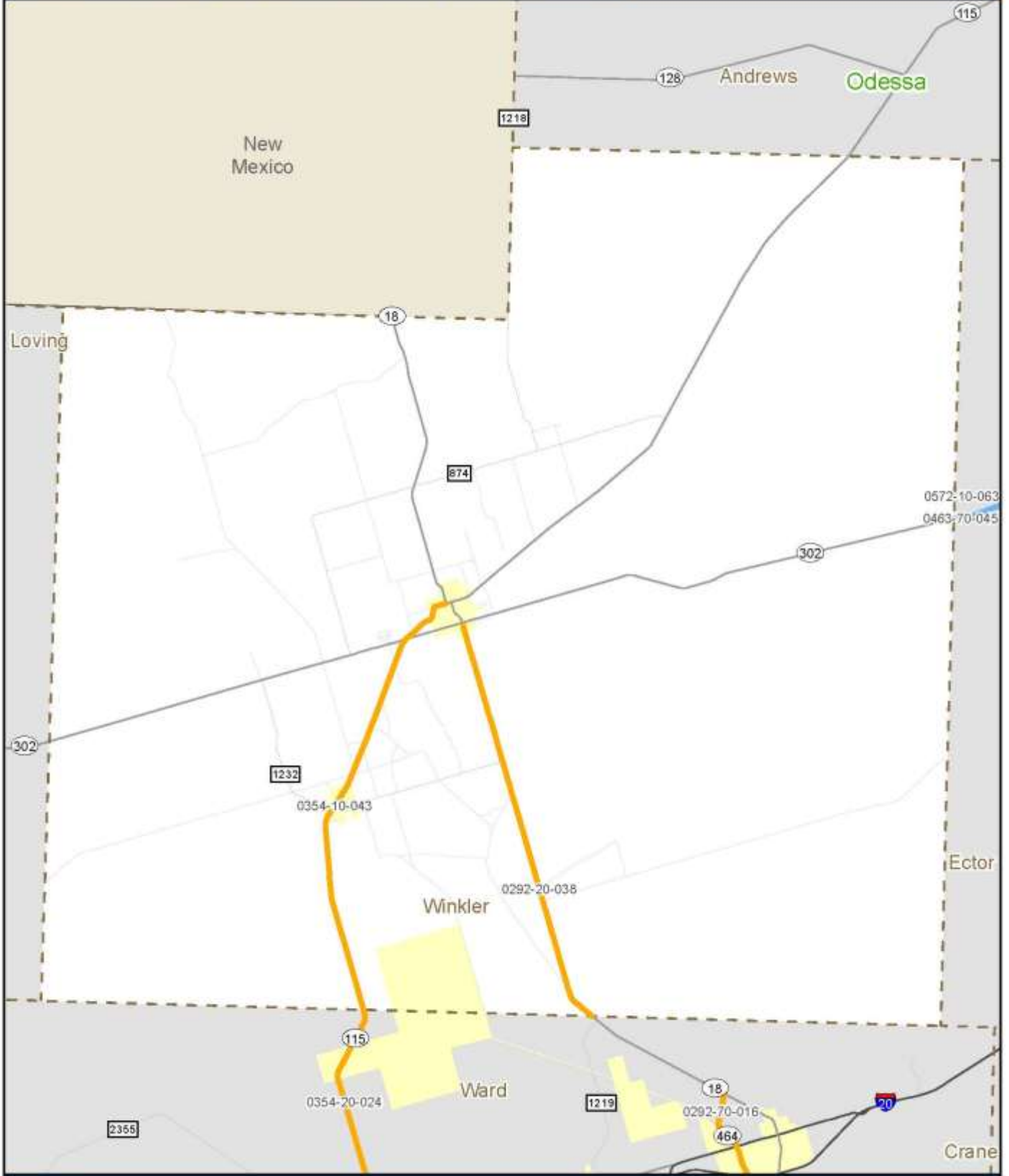
0354-20-024
0292-70-016
0292-40-060

0600-10-012



0 3.5 7 Miles


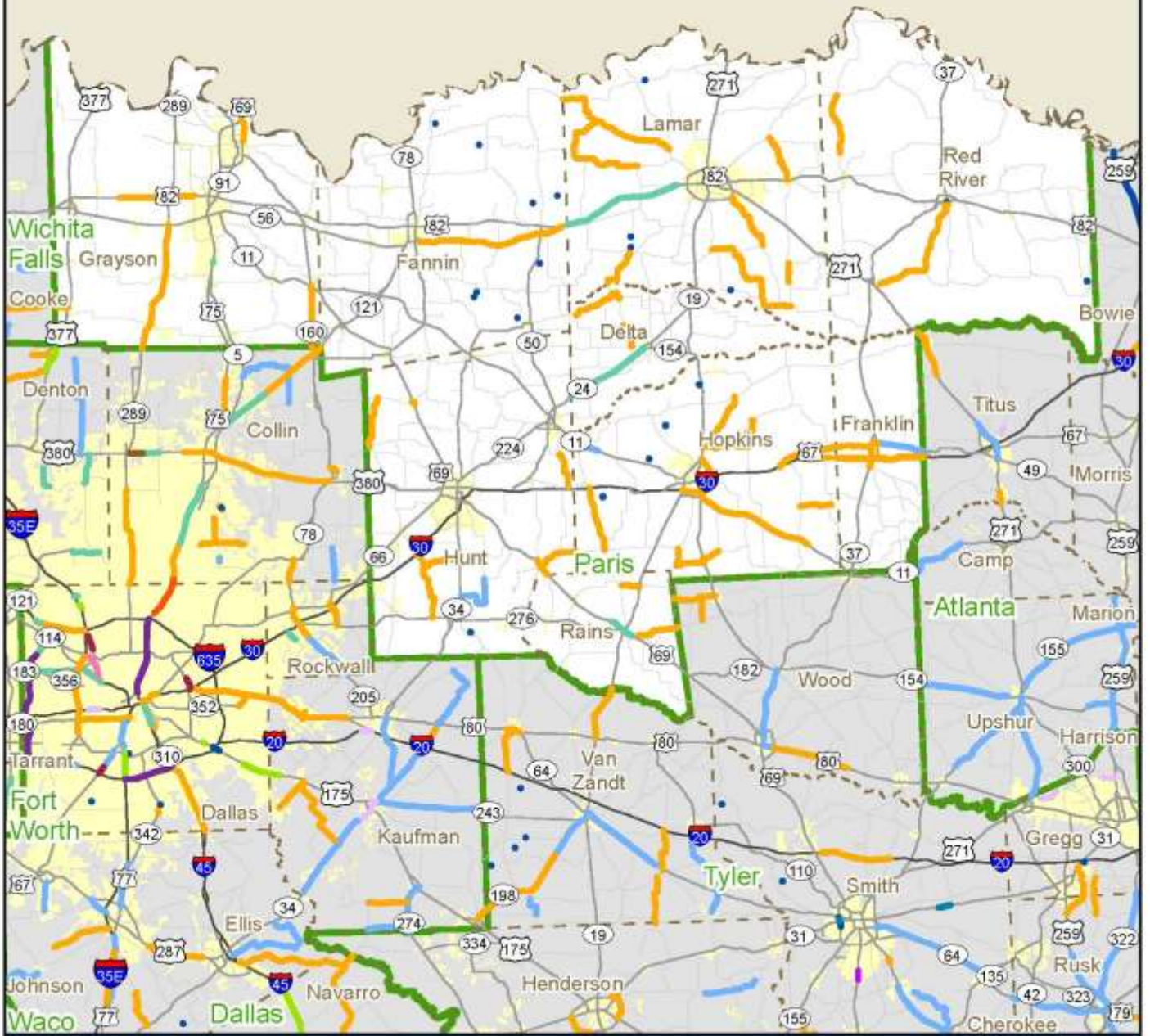
2014 Planned Projects - Odessa District, Winkler County



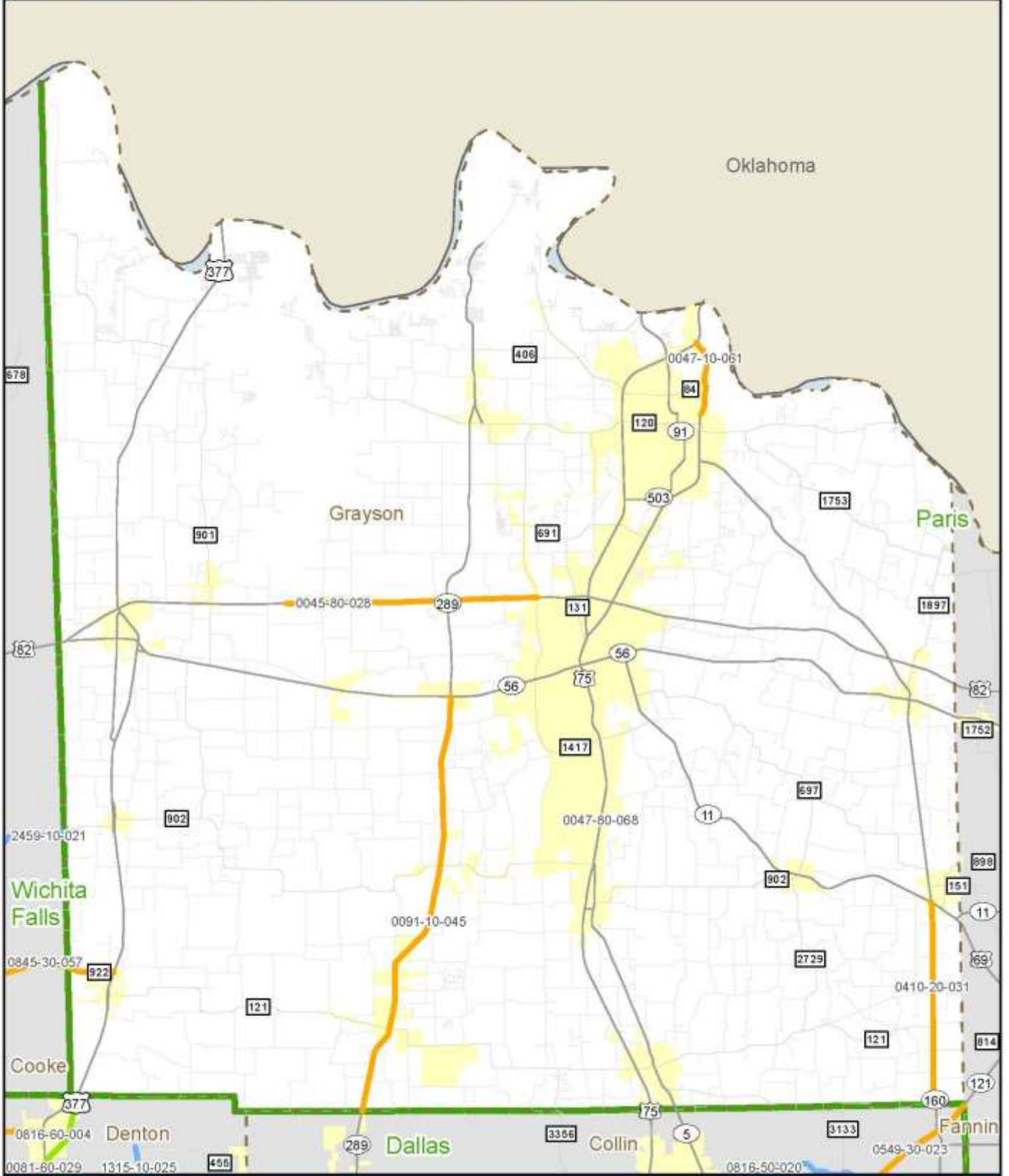
2014 Planned Projects - Paris District



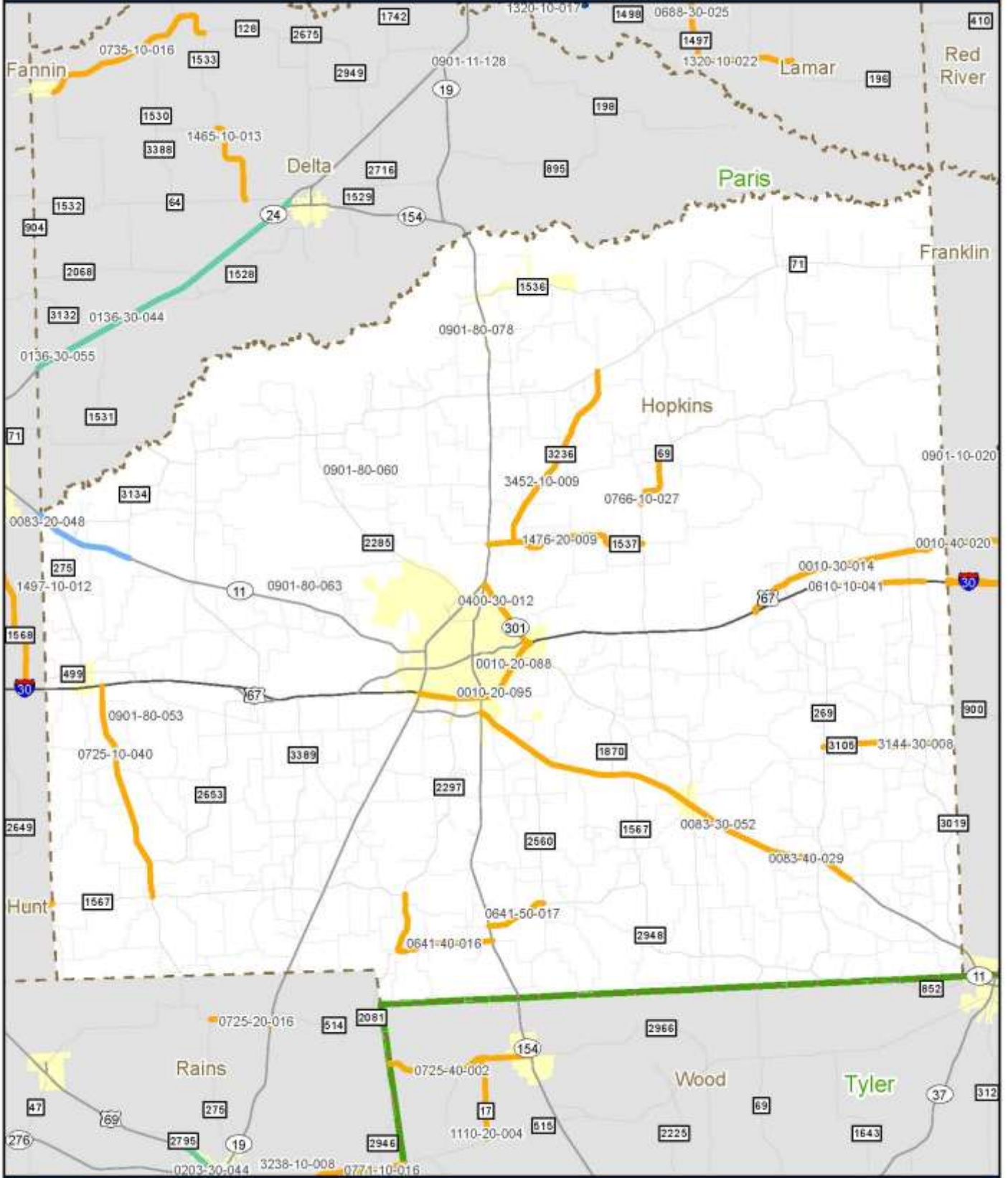
Oklahoma



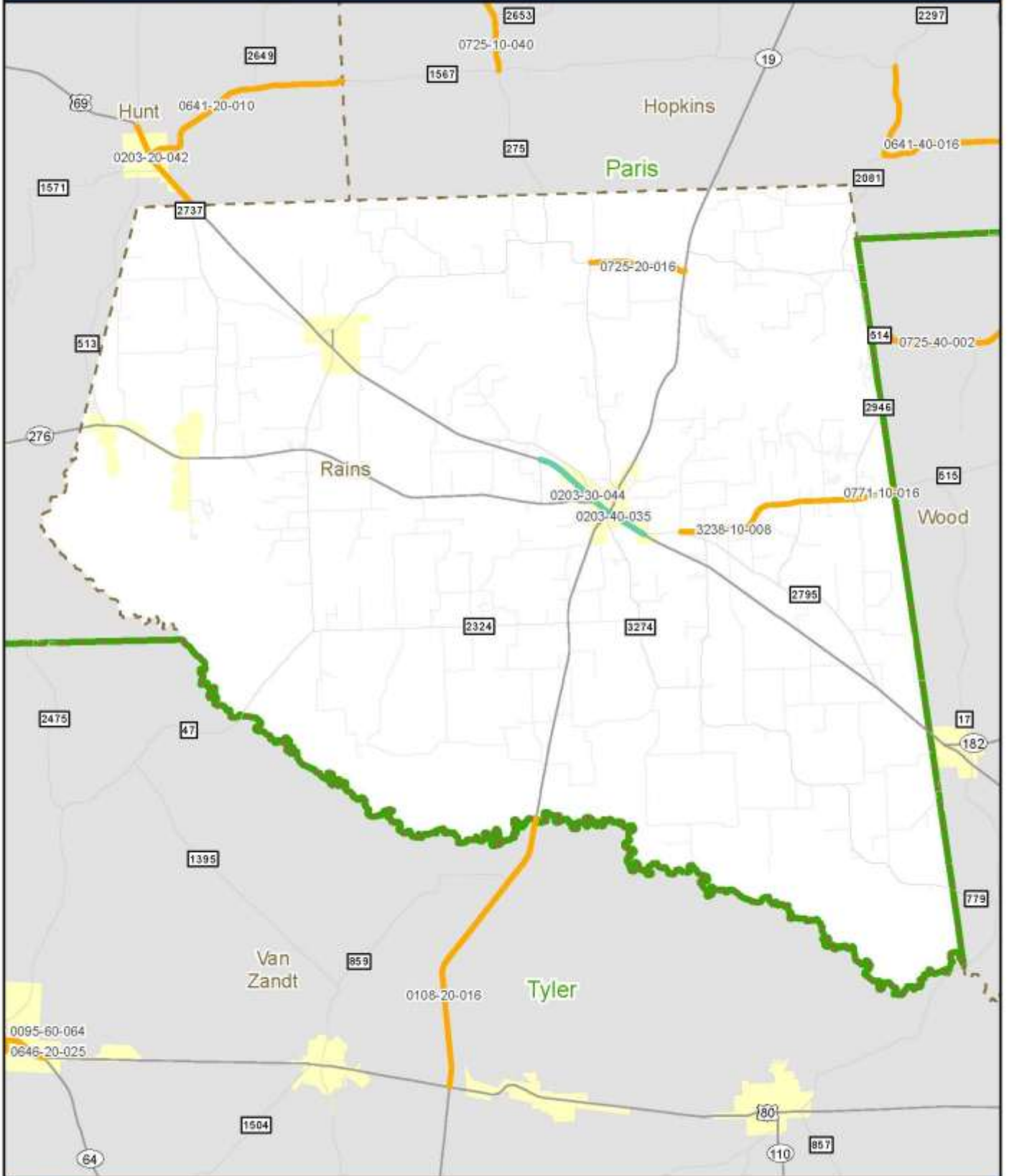
2014 Planned Projects - Paris District, Grayson County



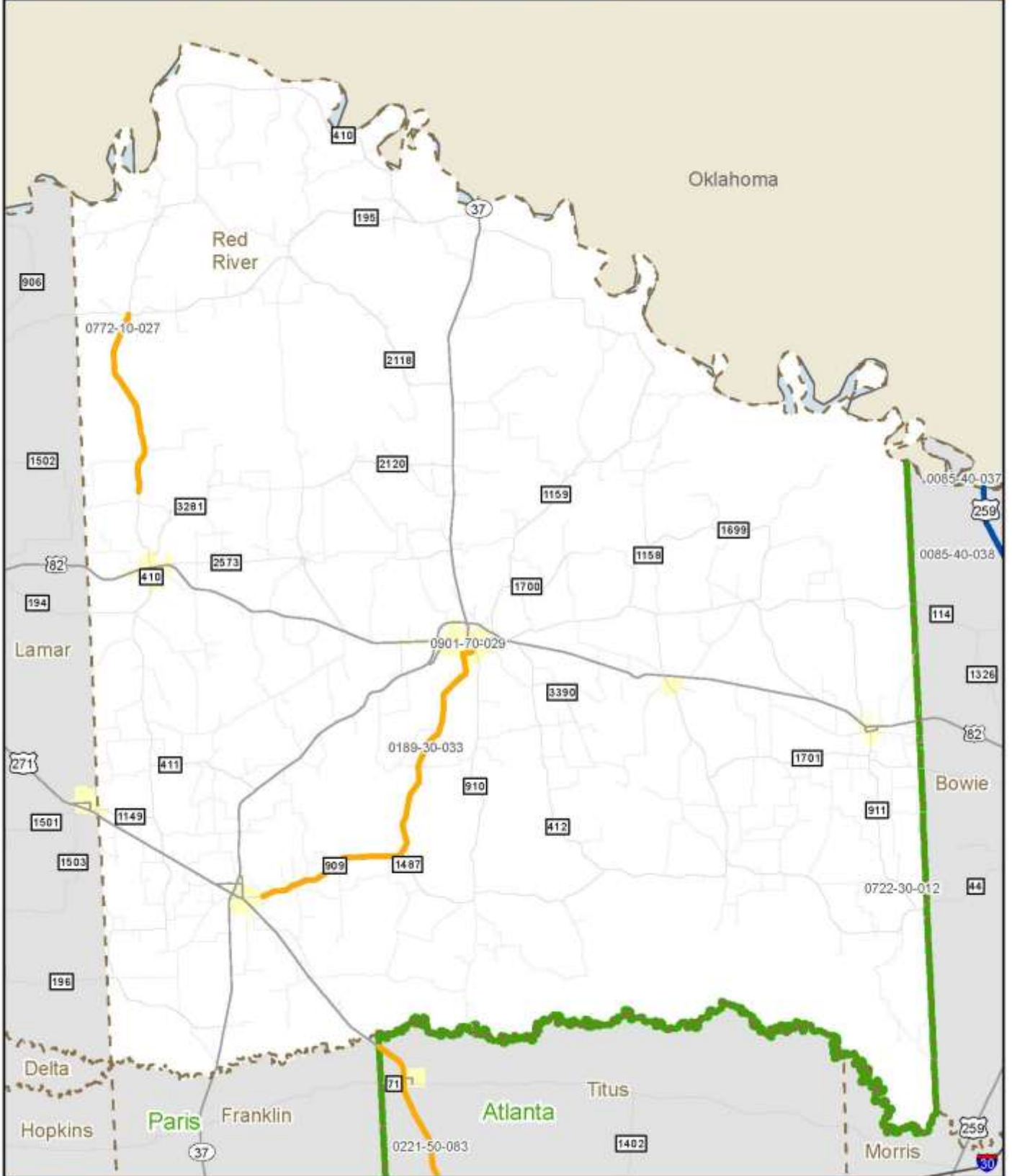
2014 Planned Projects - Paris District, Hopkins County



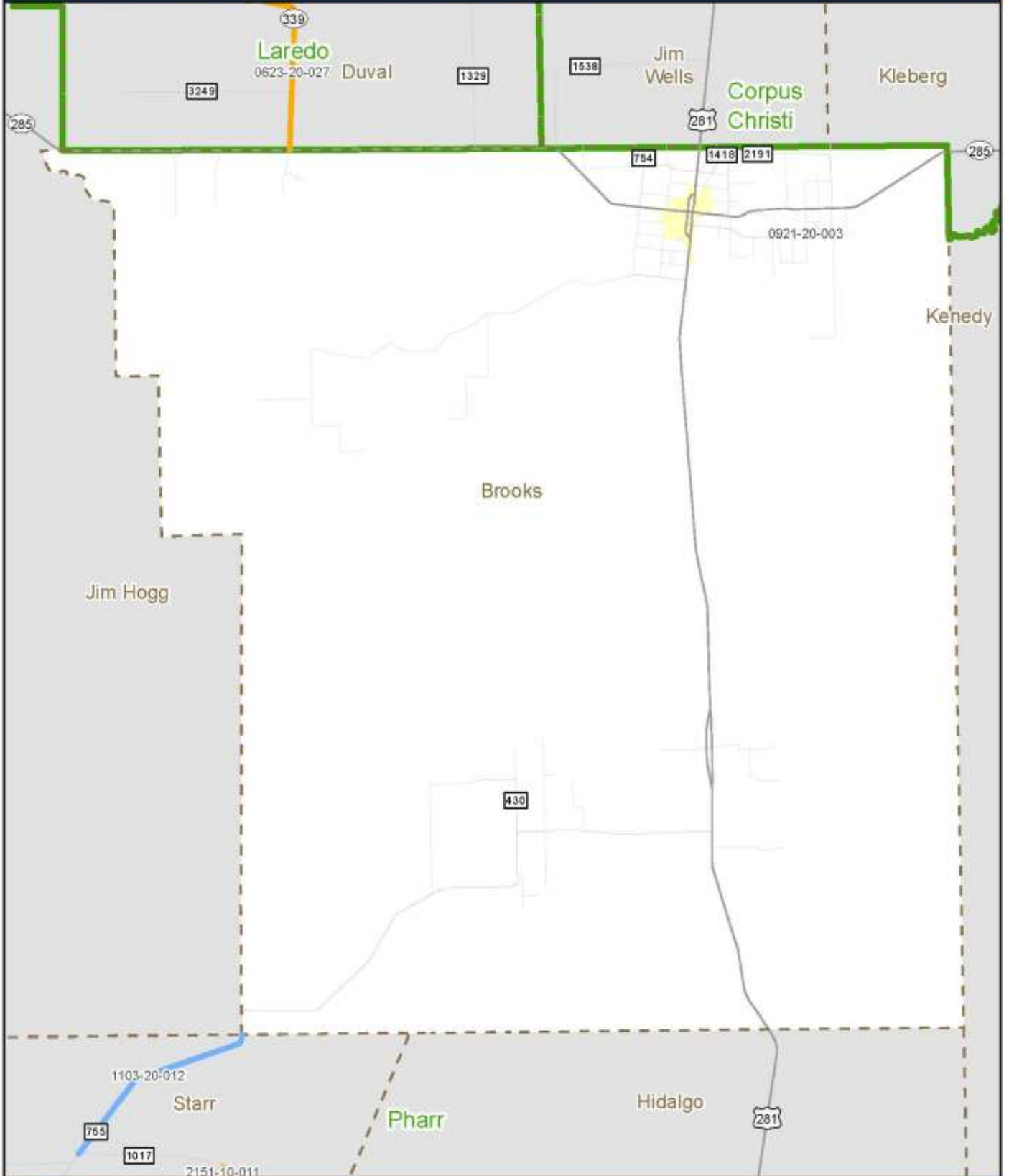
2014 Planned Projects - Paris District, Rains County



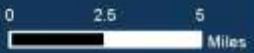
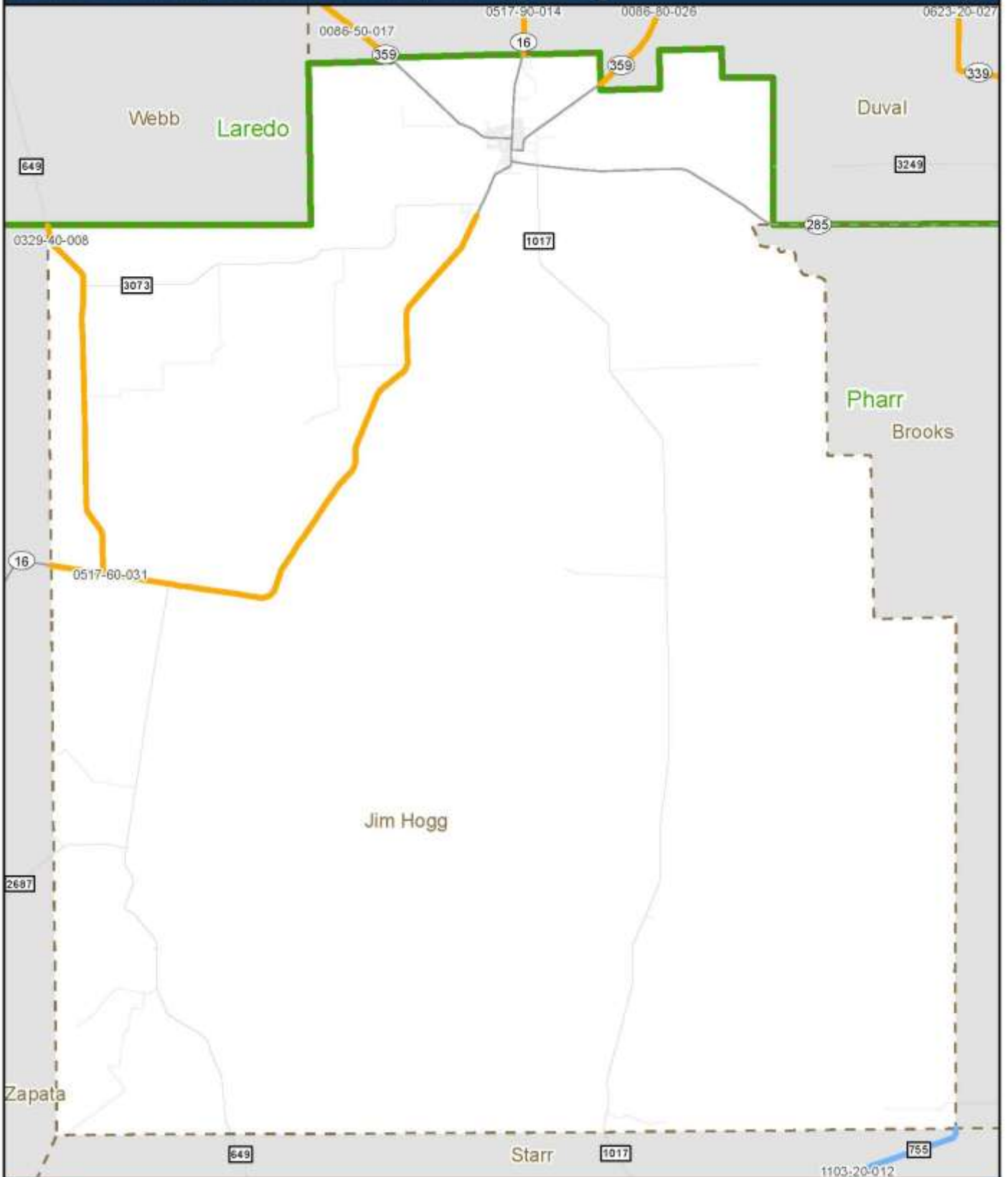
2014 Planned Projects - Paris District, Red River County



2014 Planned Projects - Pharr District, Brooks County



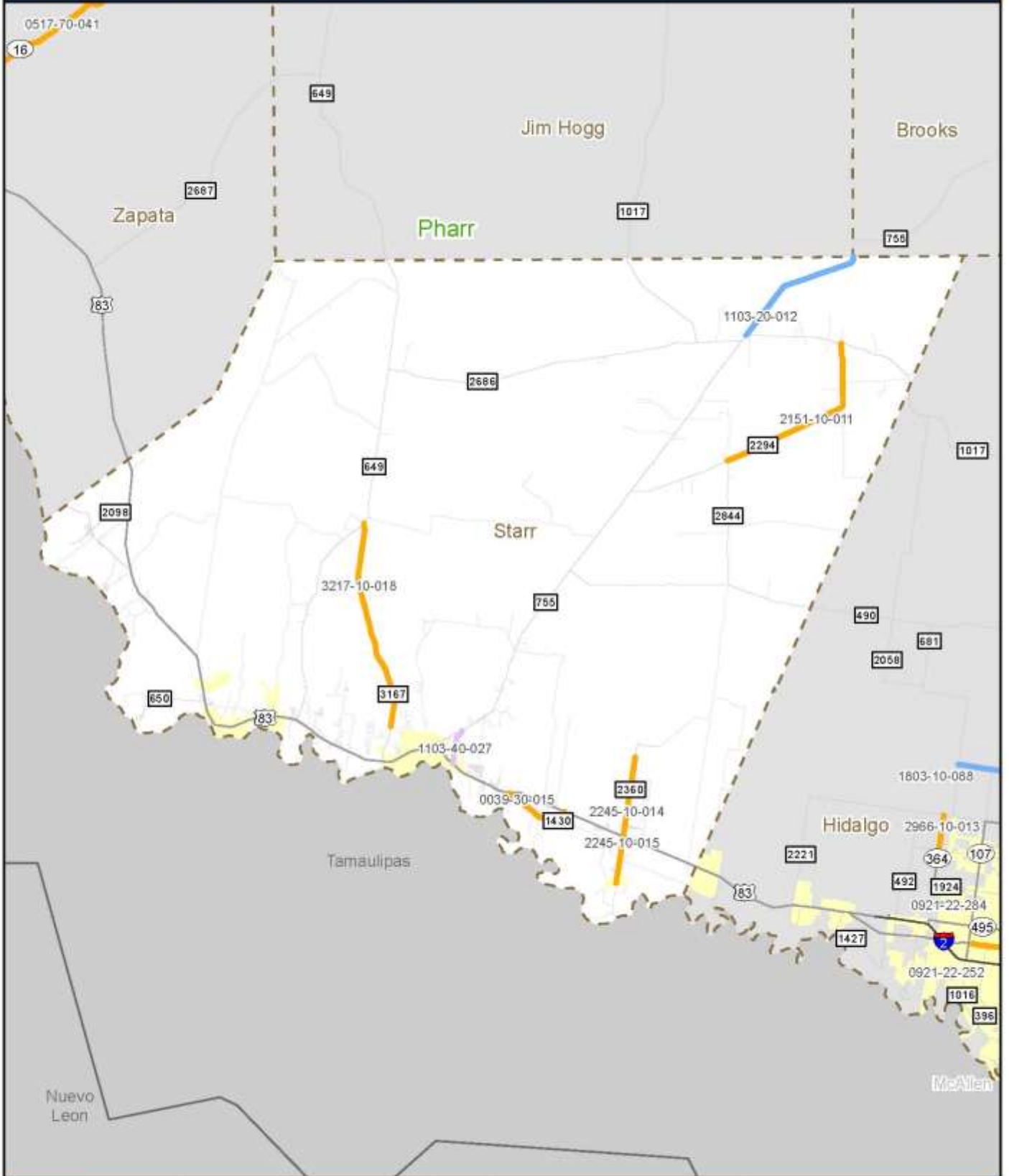
2014 Planned Projects - Pharr District, Jim Hogg County



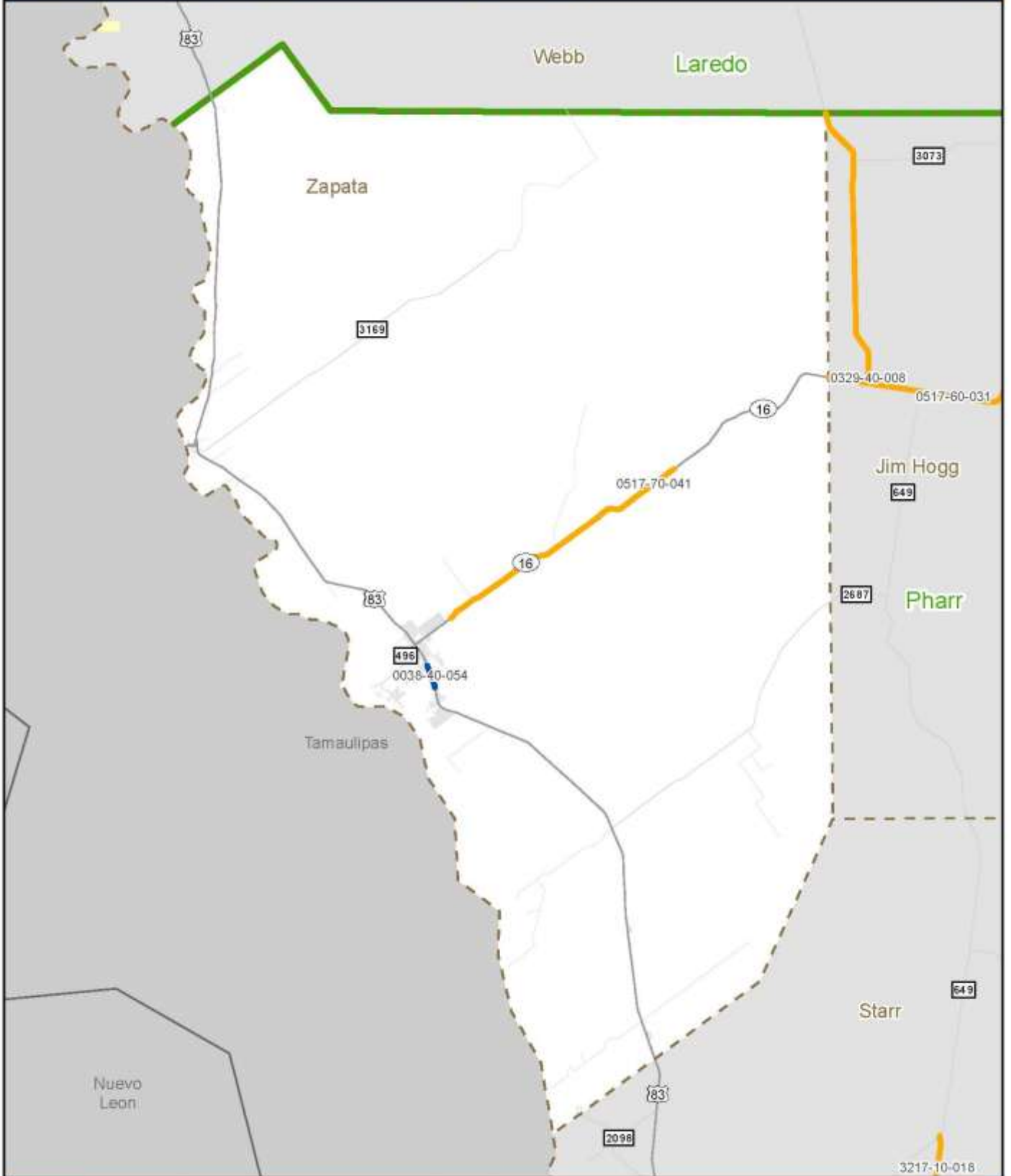
2014 Planned Projects - Pharr District, Kenedy County




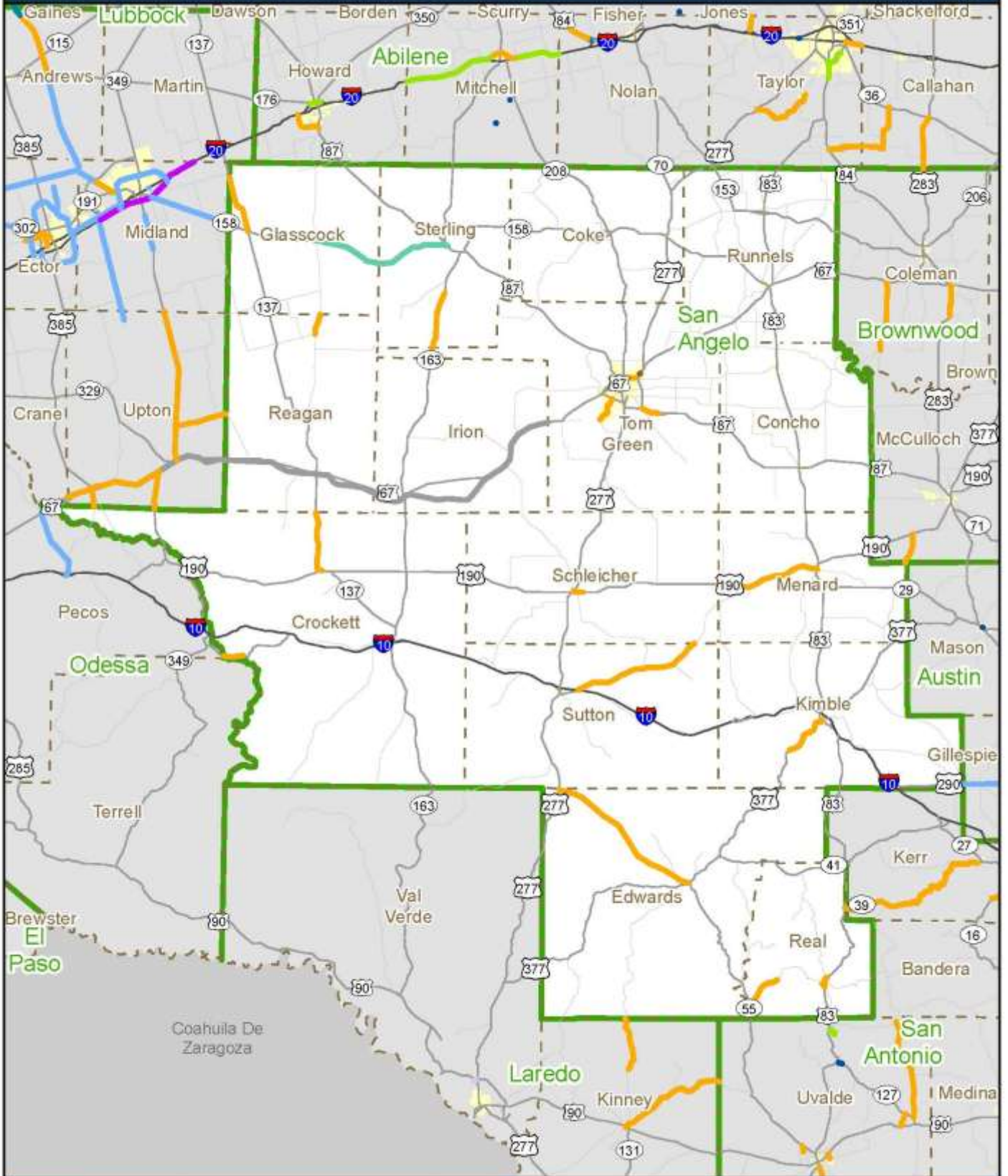
2014 Planned Projects - Pharr District, Starr County



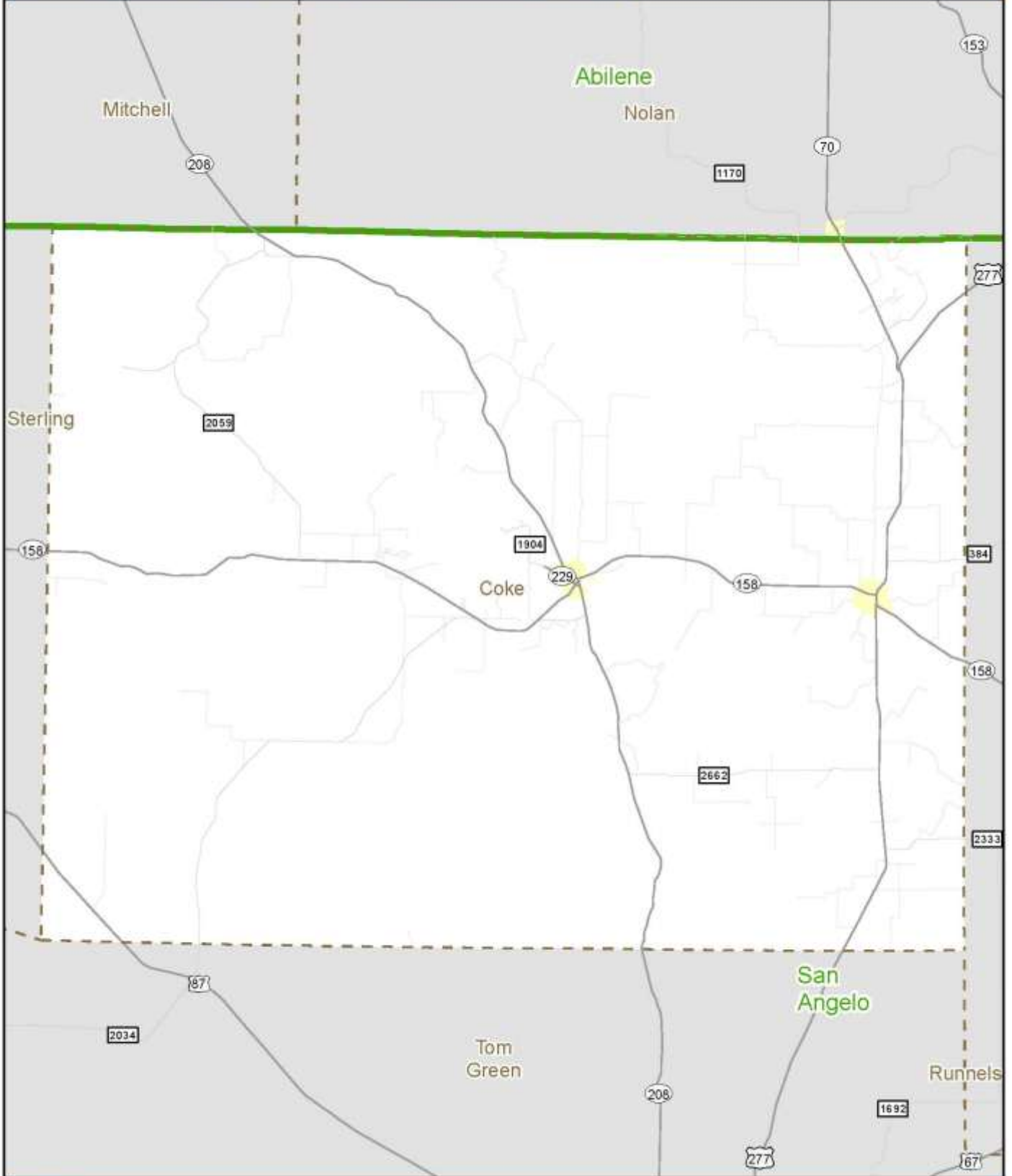
2014 Planned Projects - Pharr District, Zapata County




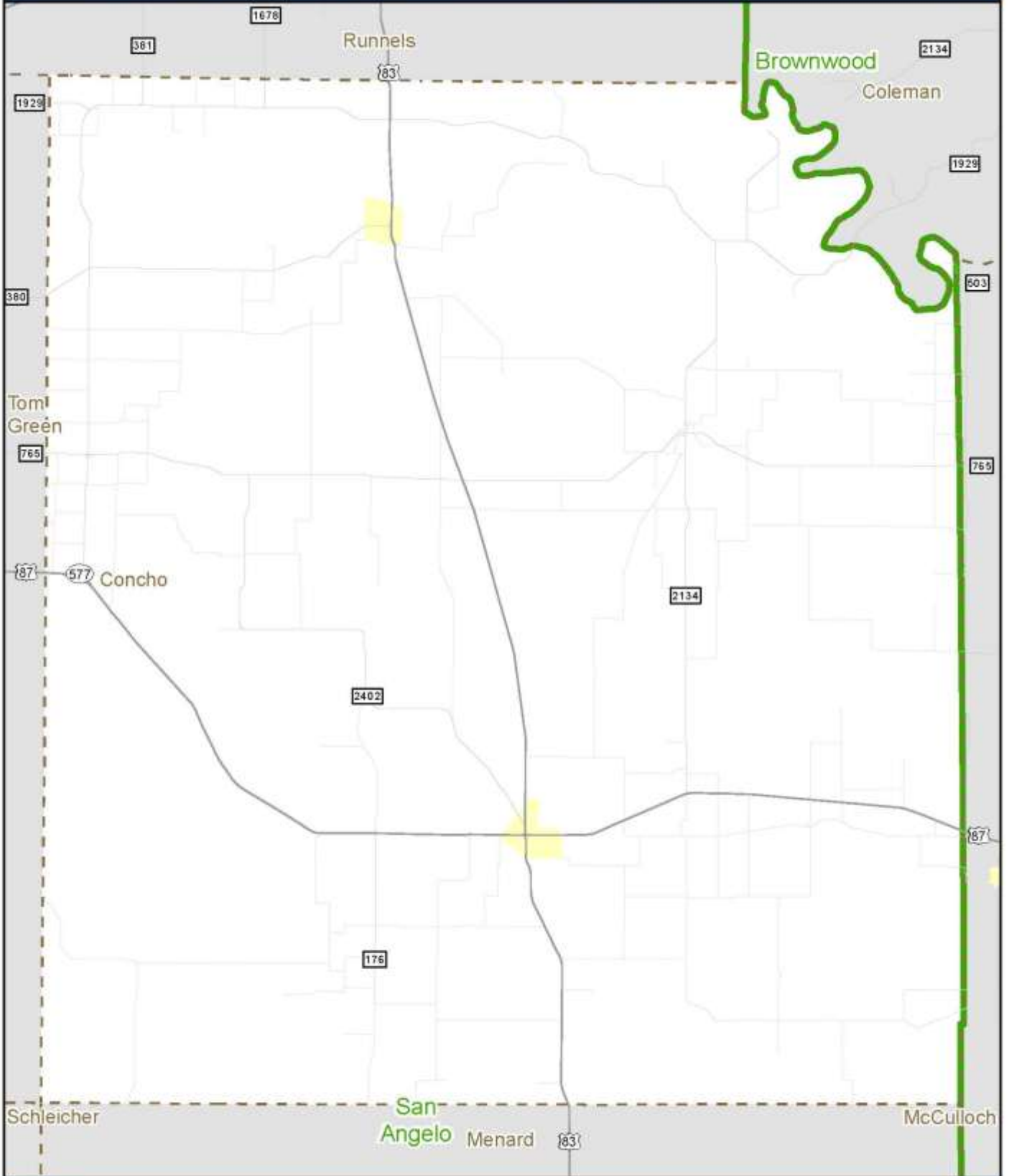
2014 Planned Projects - San Angelo District



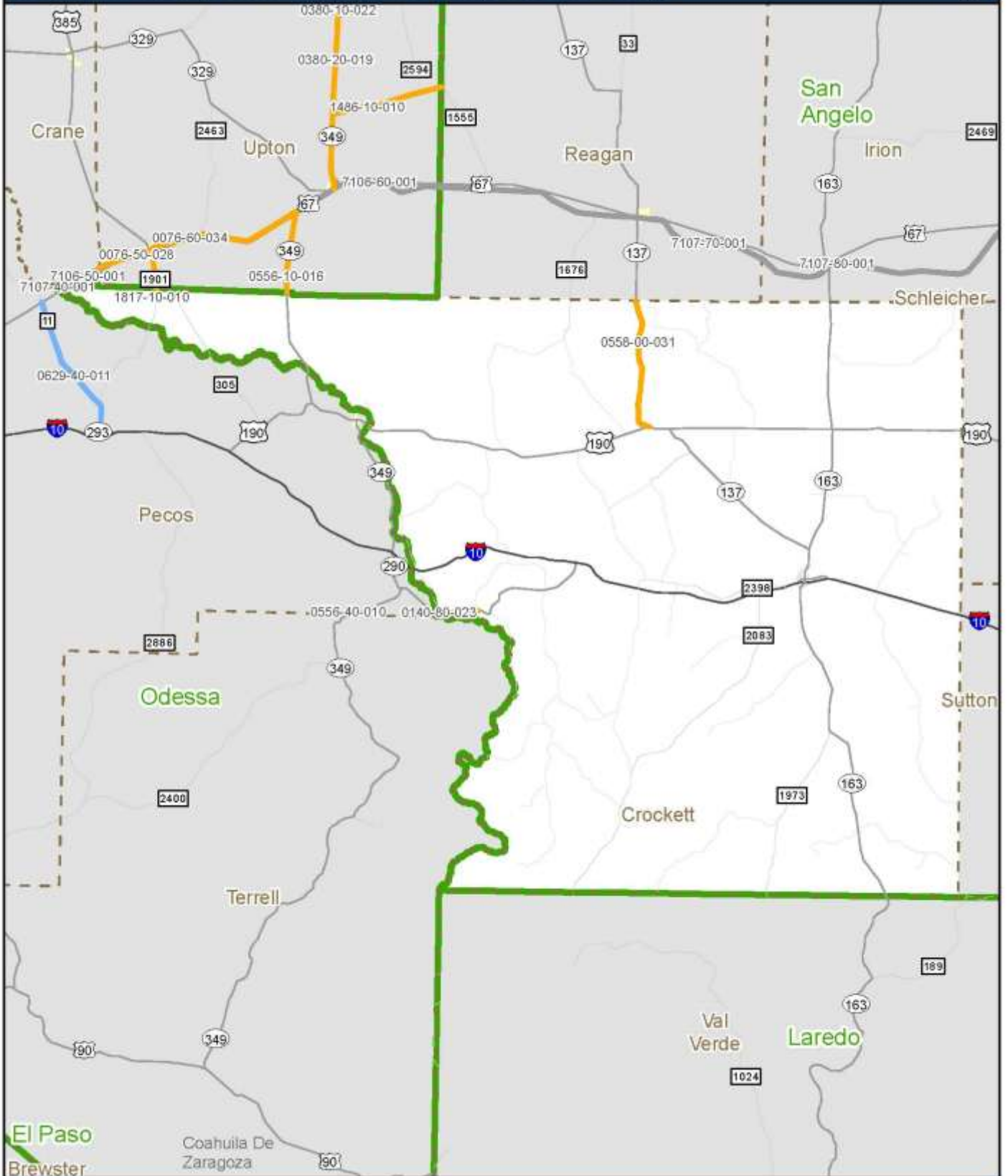
2014 Planned Projects - San Angelo District, Coke County



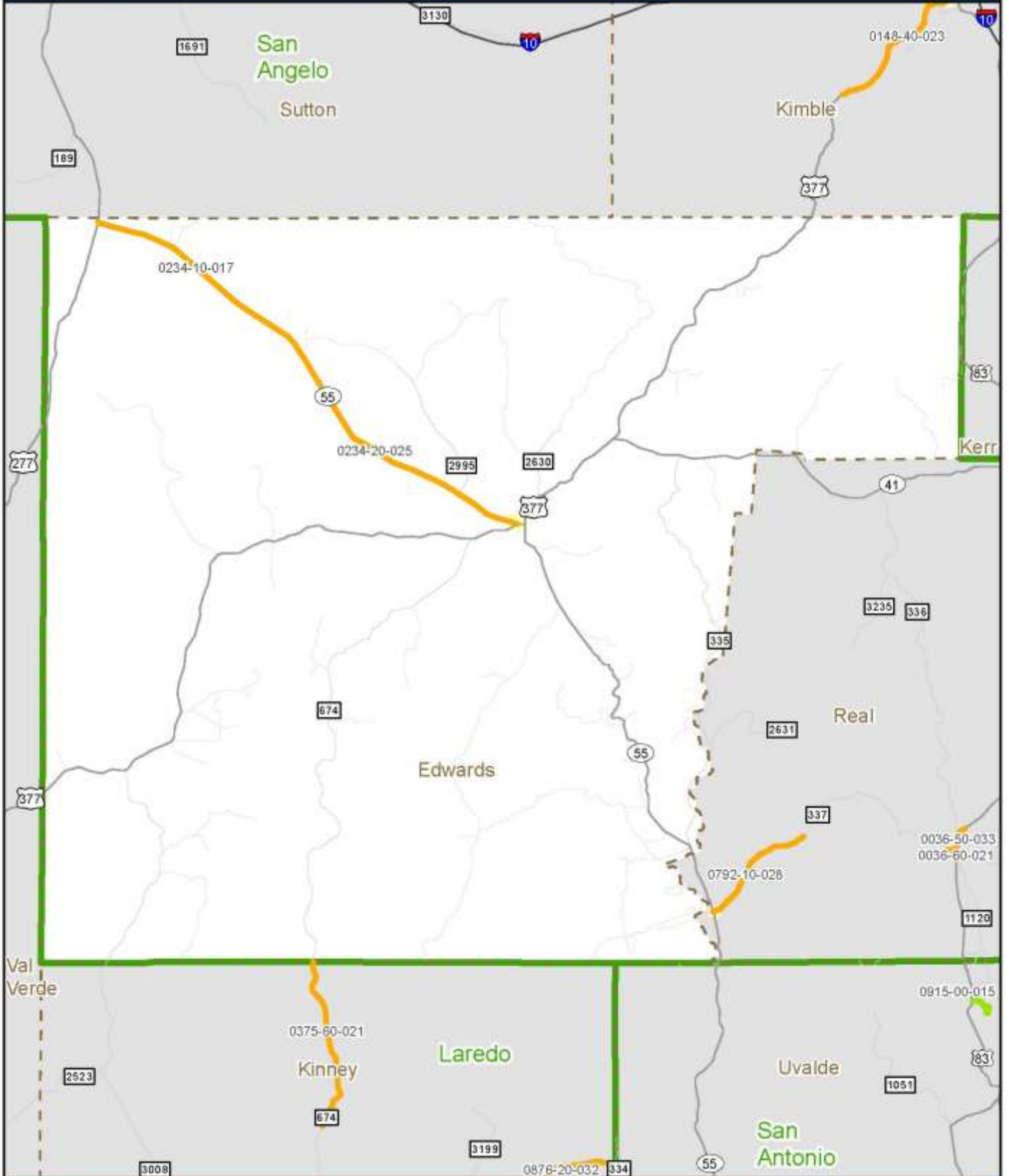
2014 Planned Projects - San Angelo District, Concho County




2014 Planned Projects - San Angelo District, Crockett County



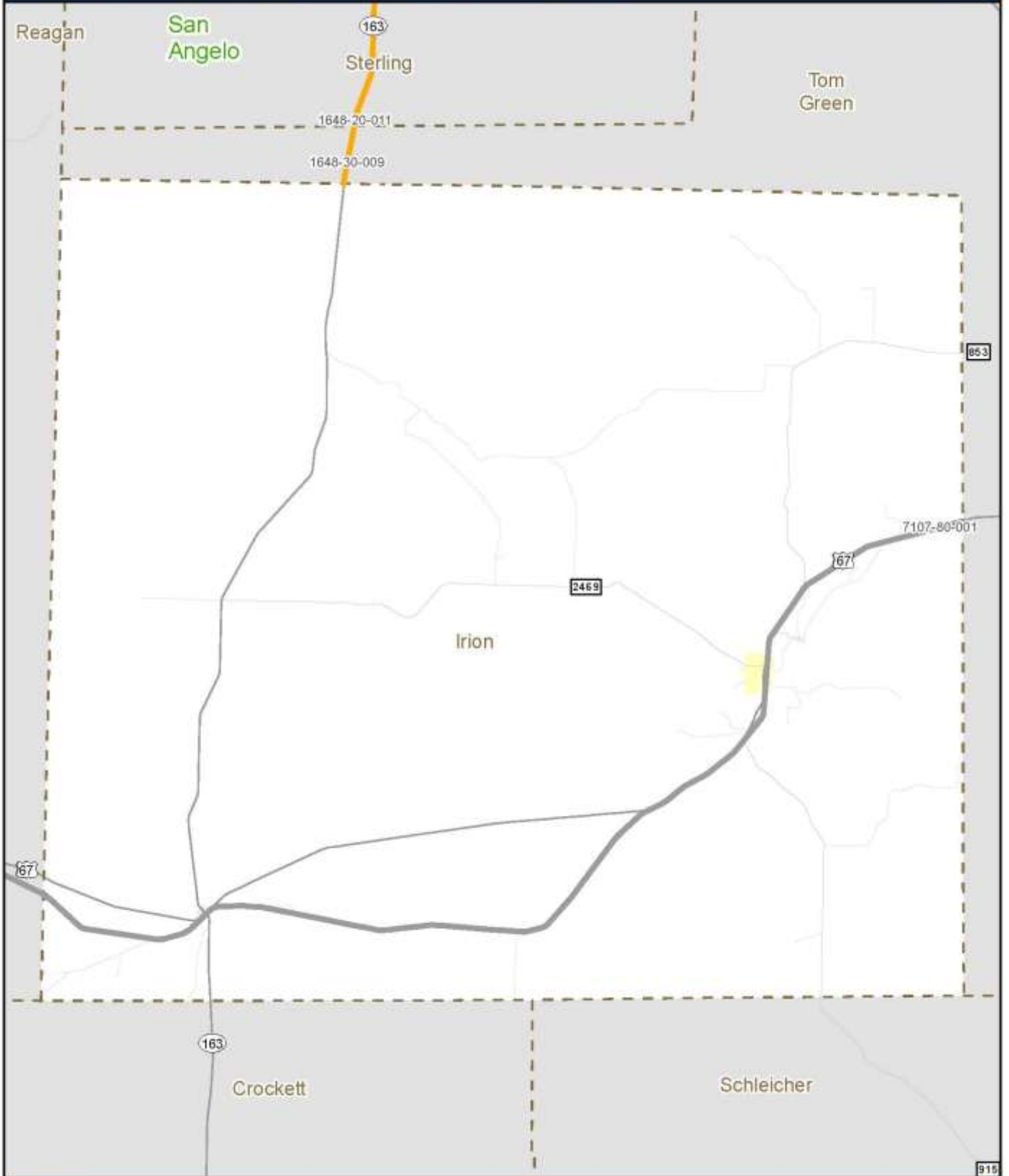
2014 Planned Projects - San Angelo District, Edwards County



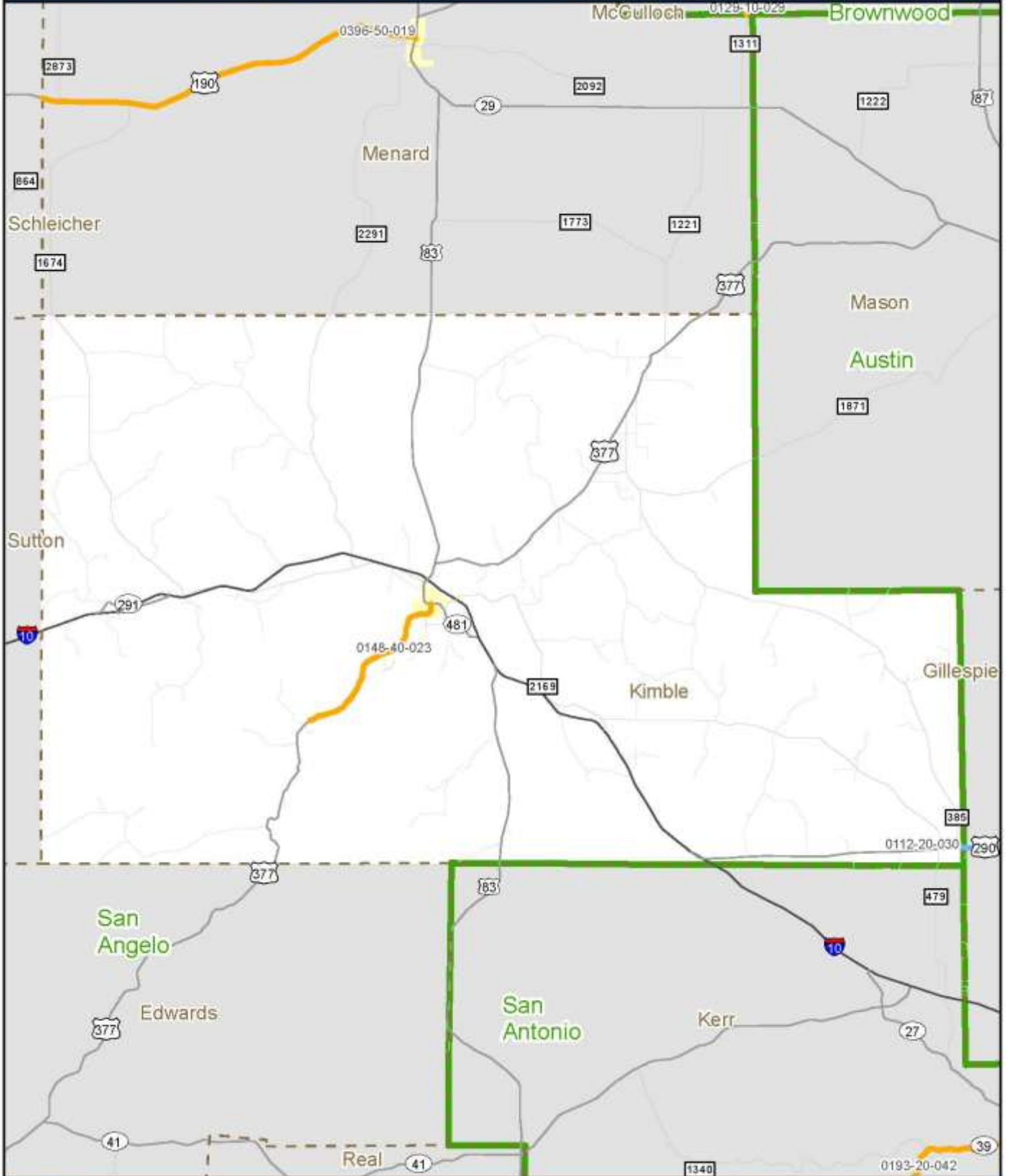
2014 Planned Projects - San Angelo District, Glasscock County



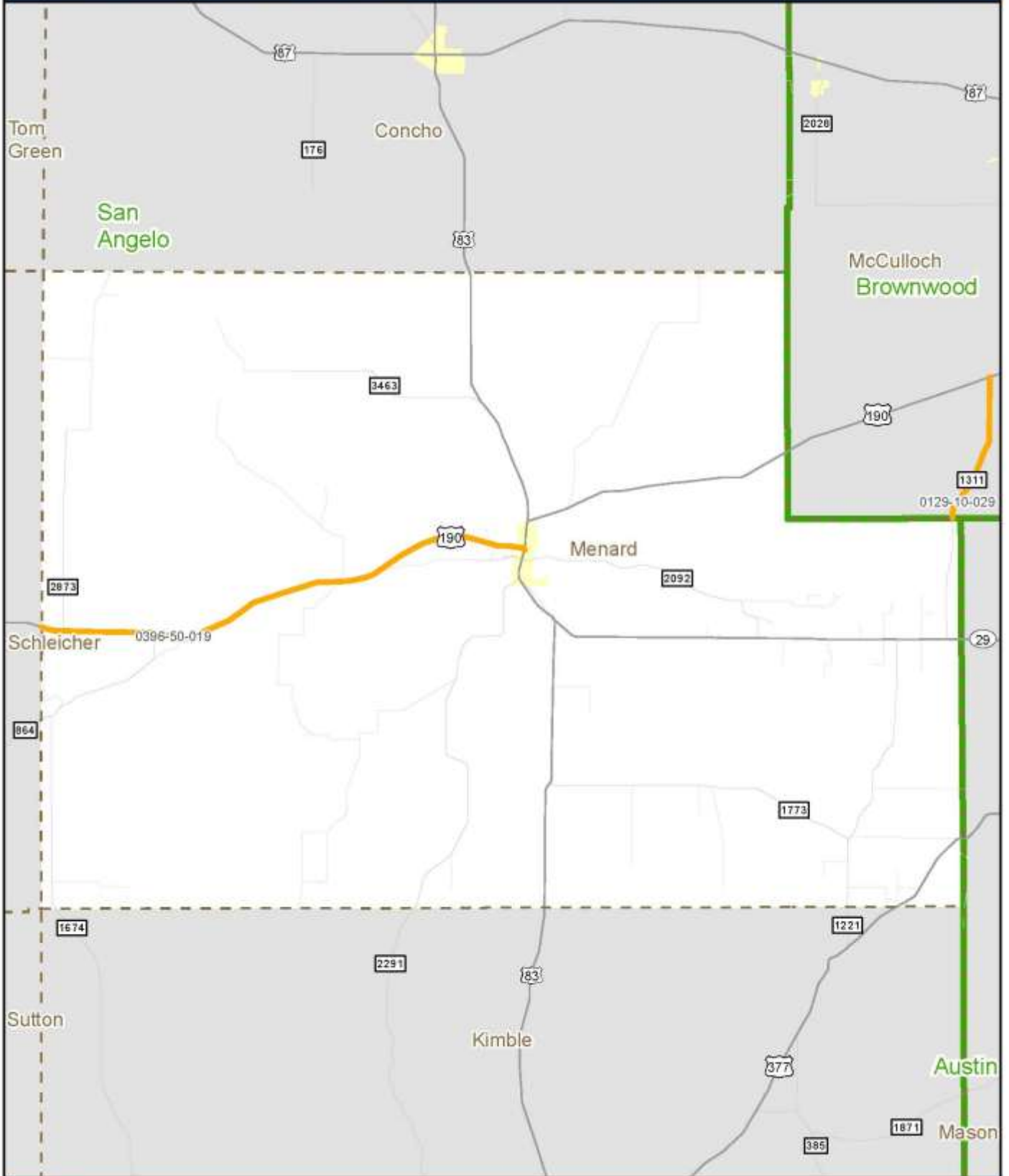
2014 Planned Projects - San Angelo District, Irion County



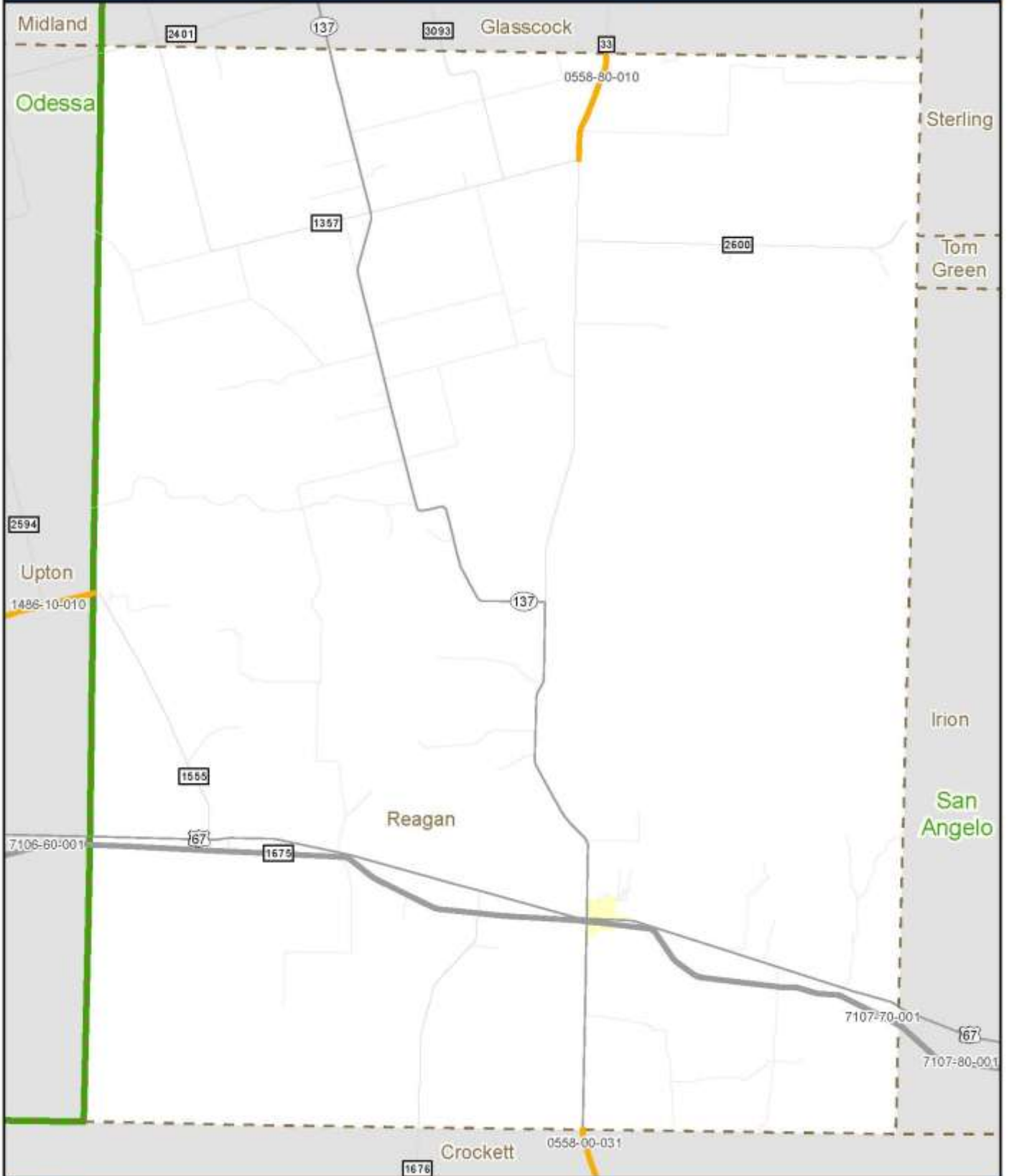
2014 Planned Projects - San Angelo District, Kimble County



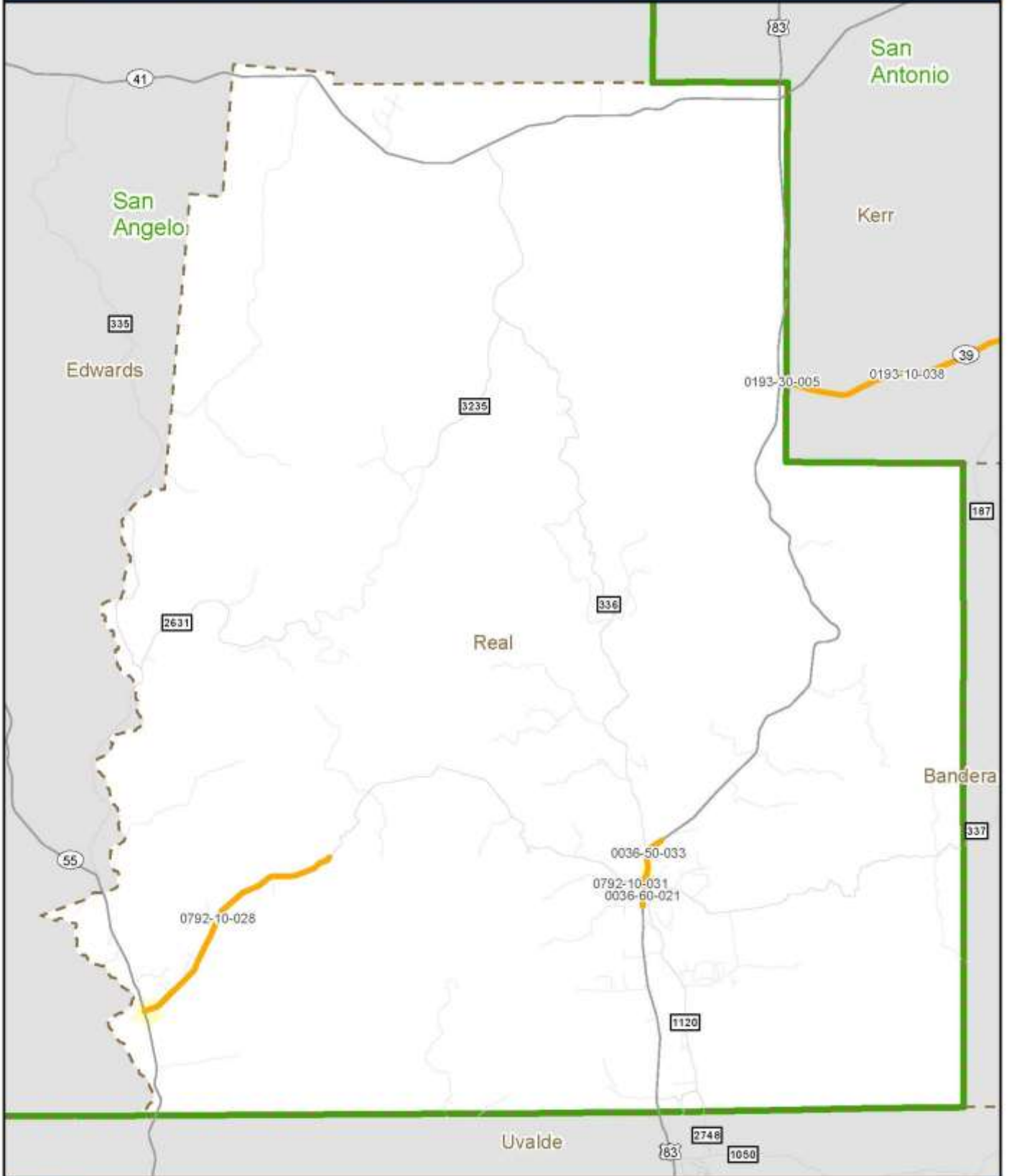
2014 Planned Projects - San Angelo District, Menard County




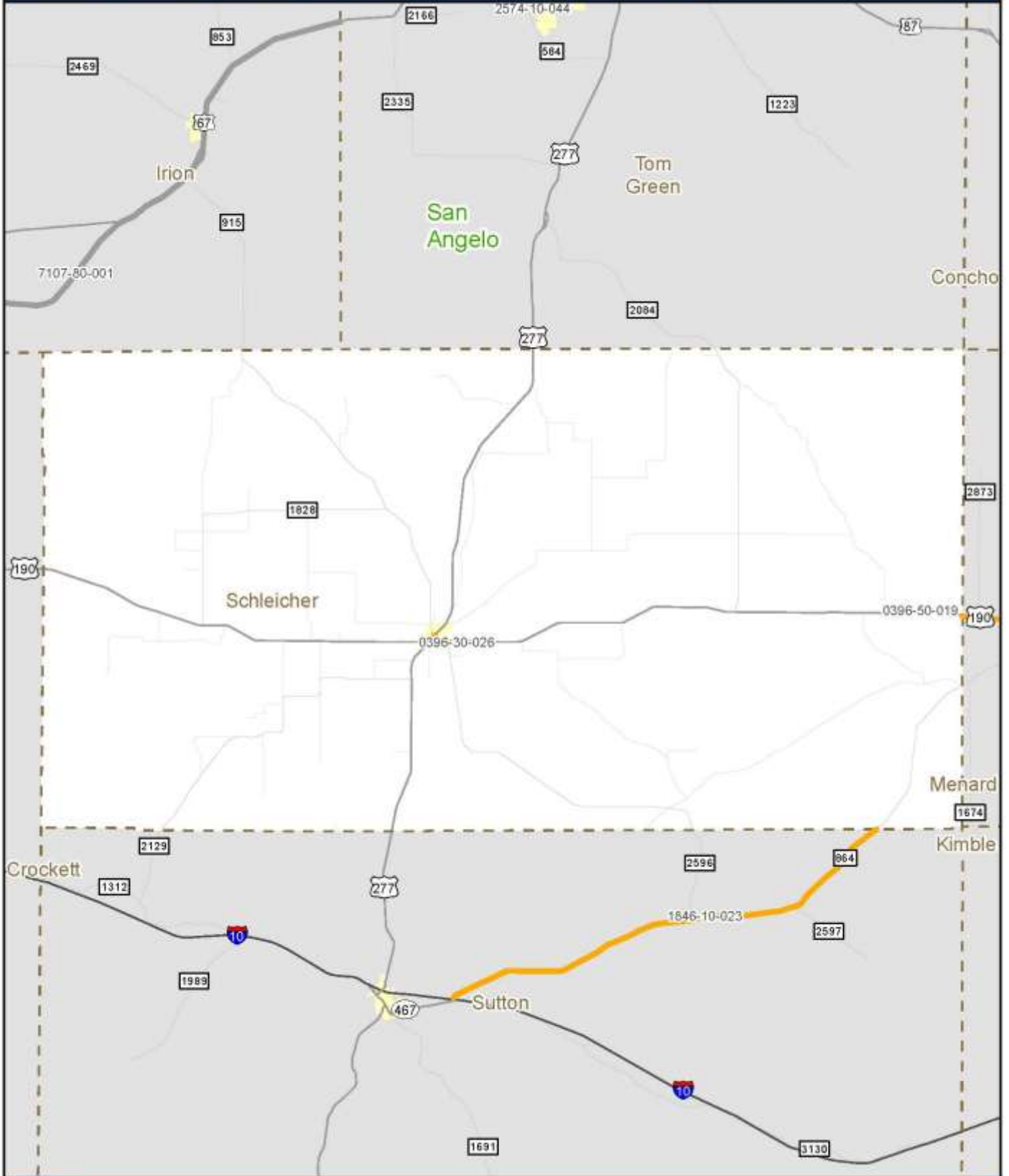
2014 Planned Projects - San Angelo District, Reagan County




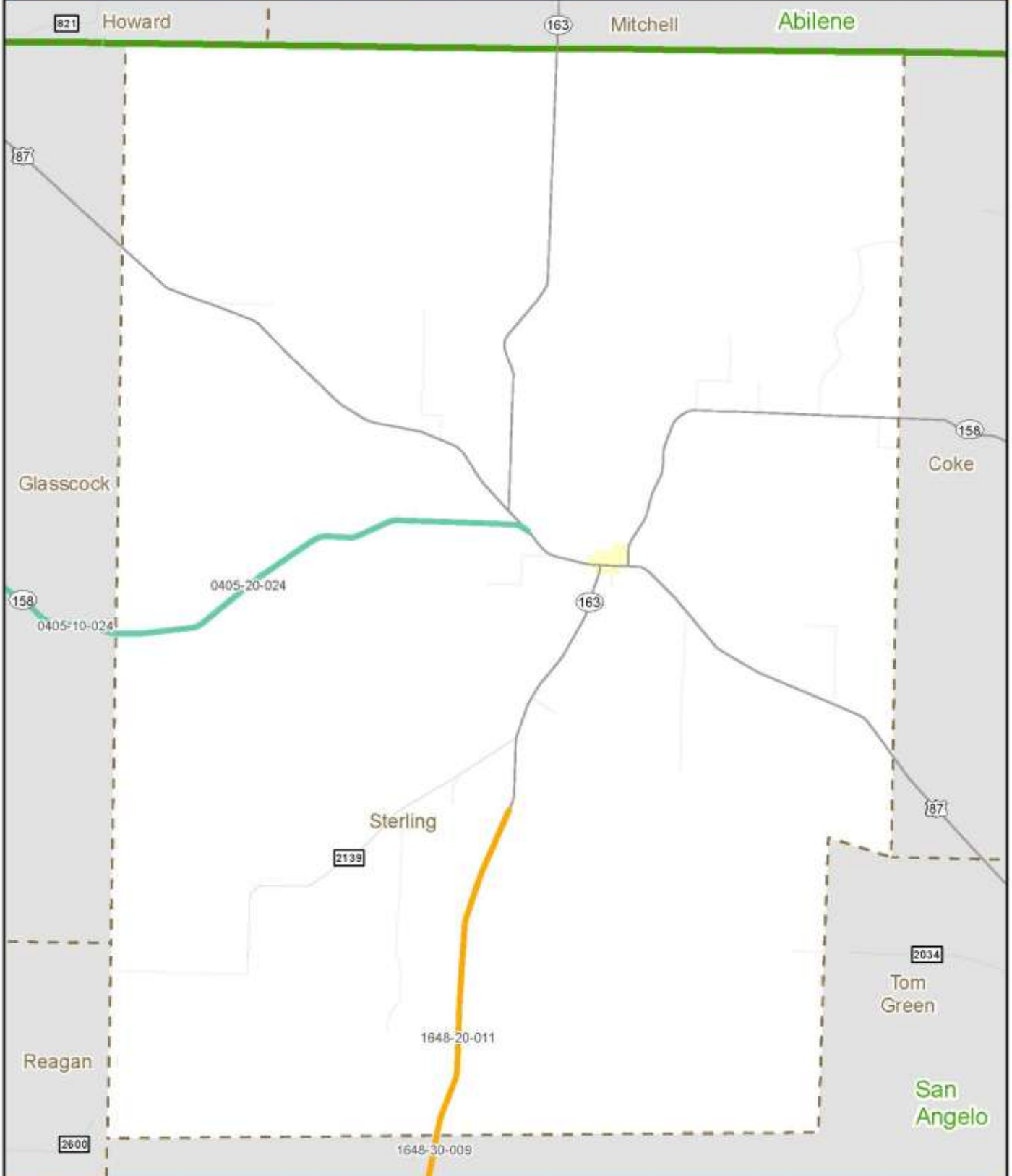
2014 Planned Projects - San Angelo District, Real County




2014 Planned Projects - San Angelo District, Schleicher County




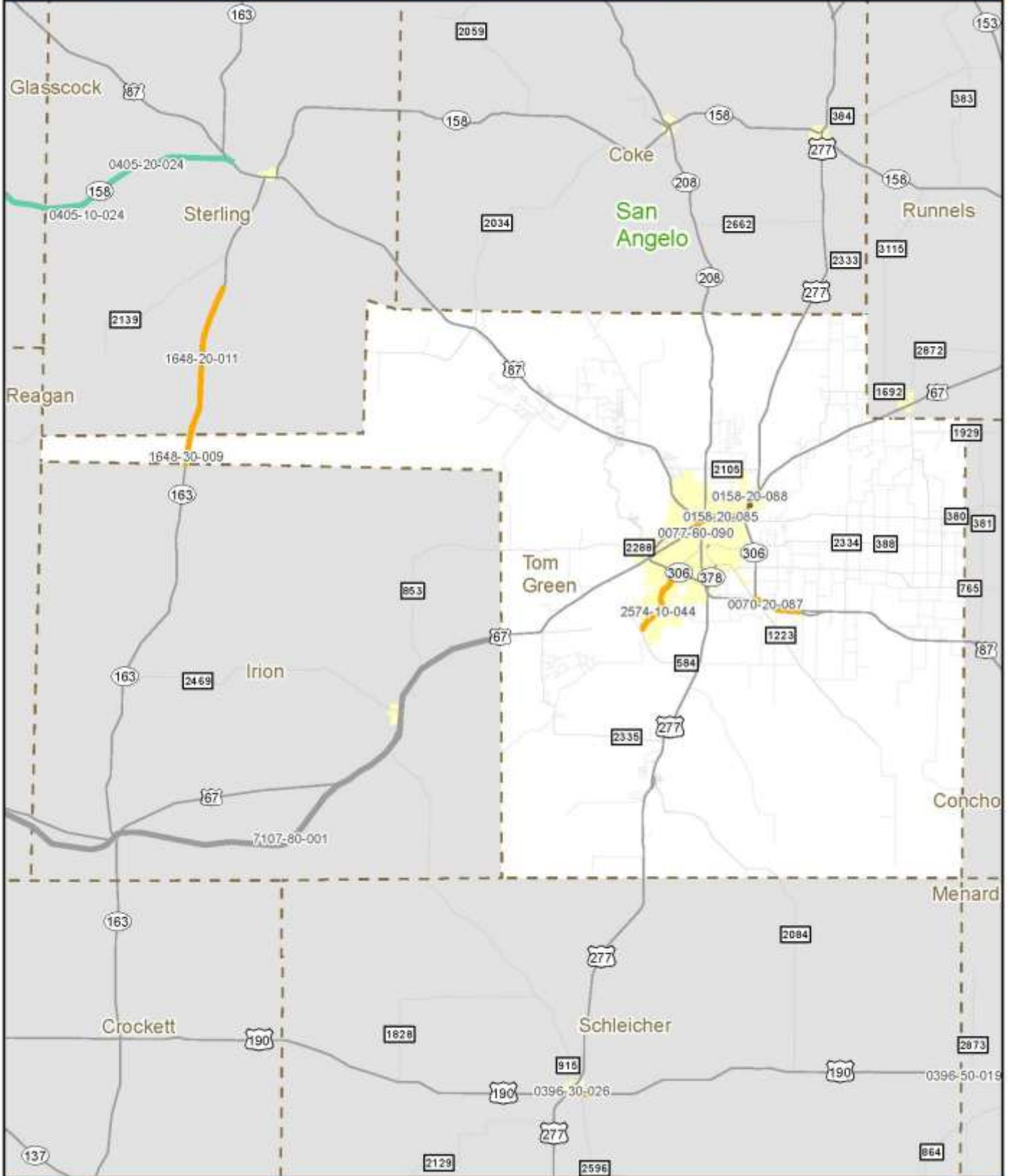
2014 Planned Projects - San Angelo District, Sterling County




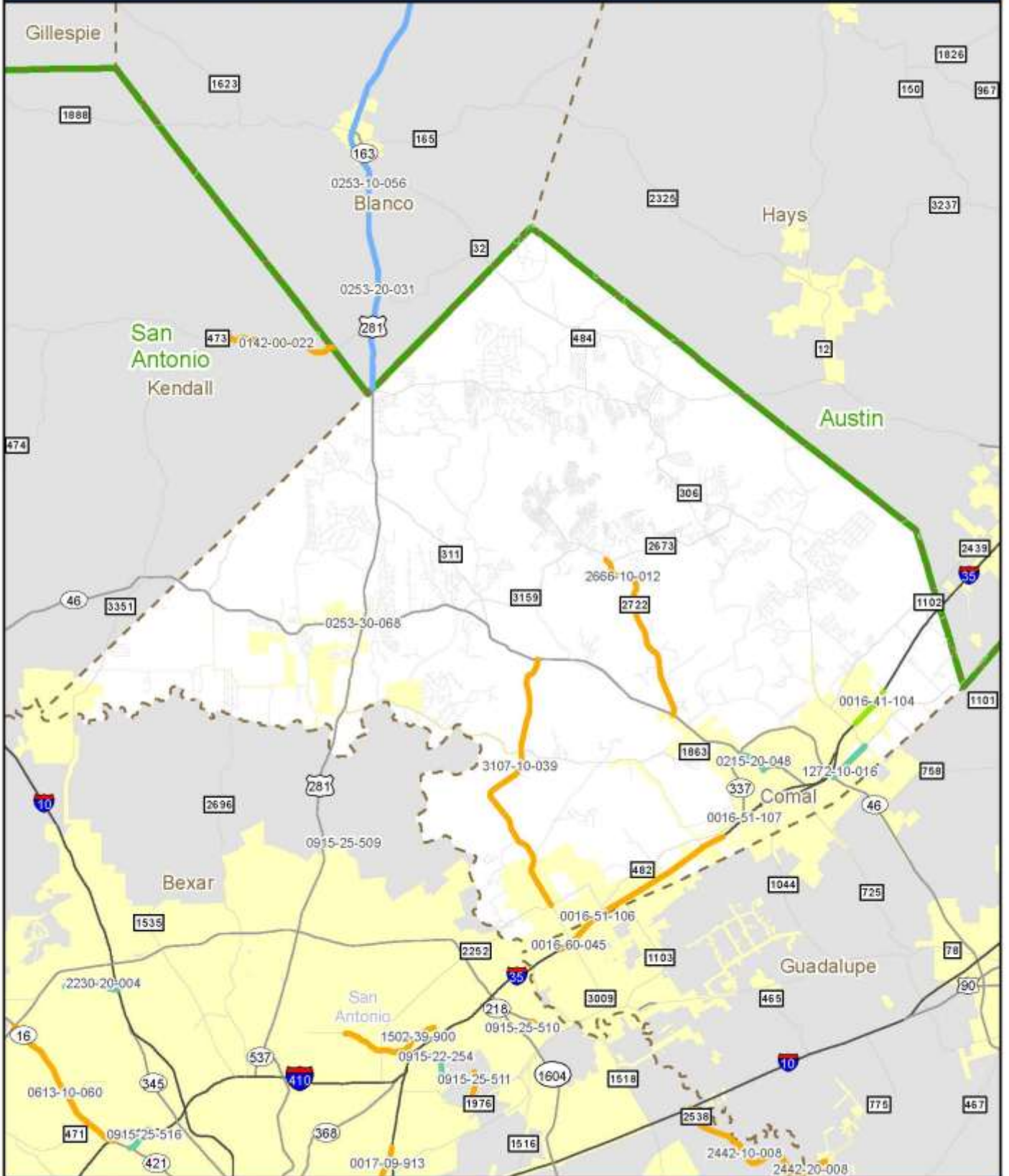
2014 Planned Projects - San Angelo District, Sutton County




2014 Planned Projects - San Angelo District, Tom Green County




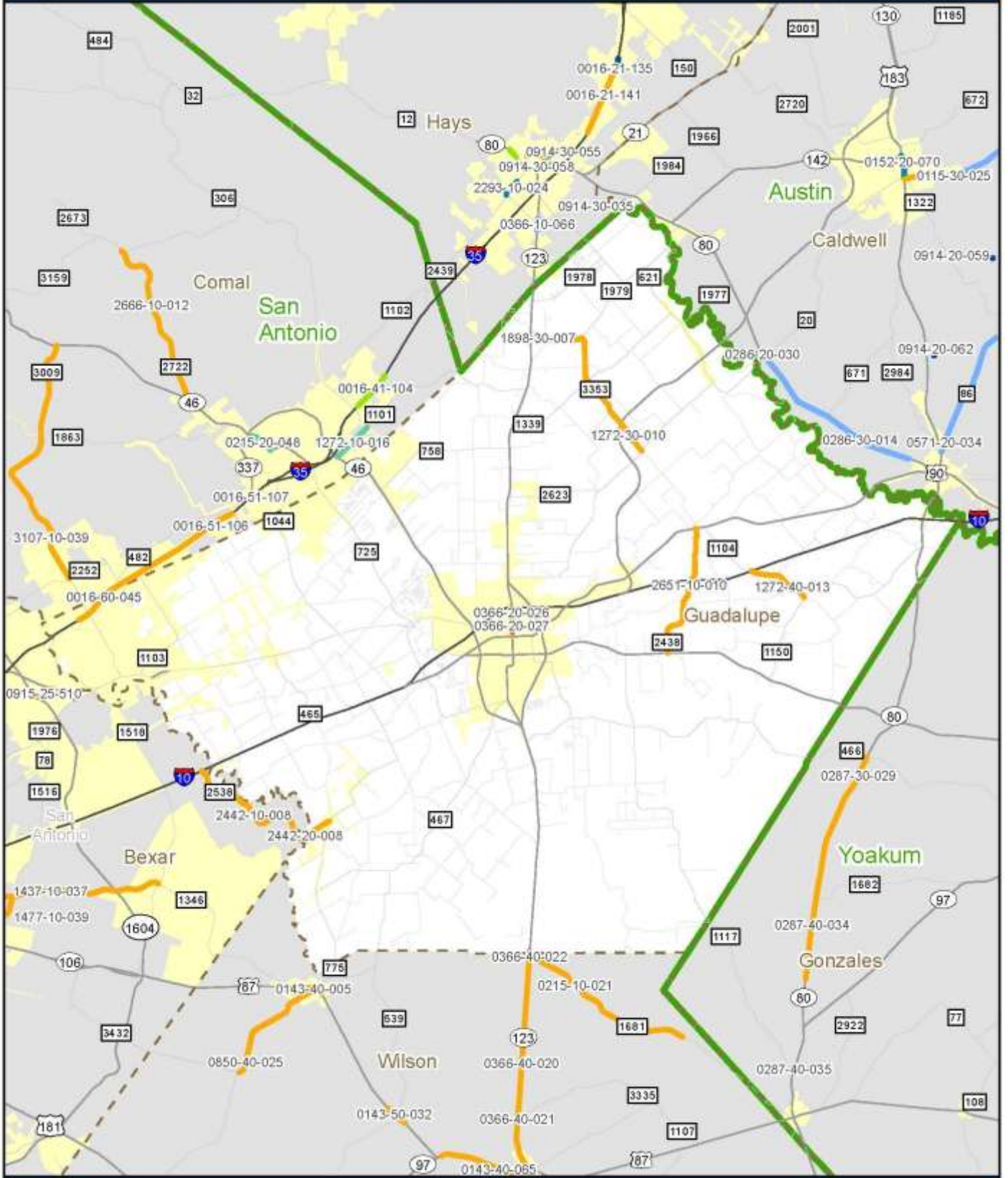
2014 Planned Projects - San Antonio District, Comal County



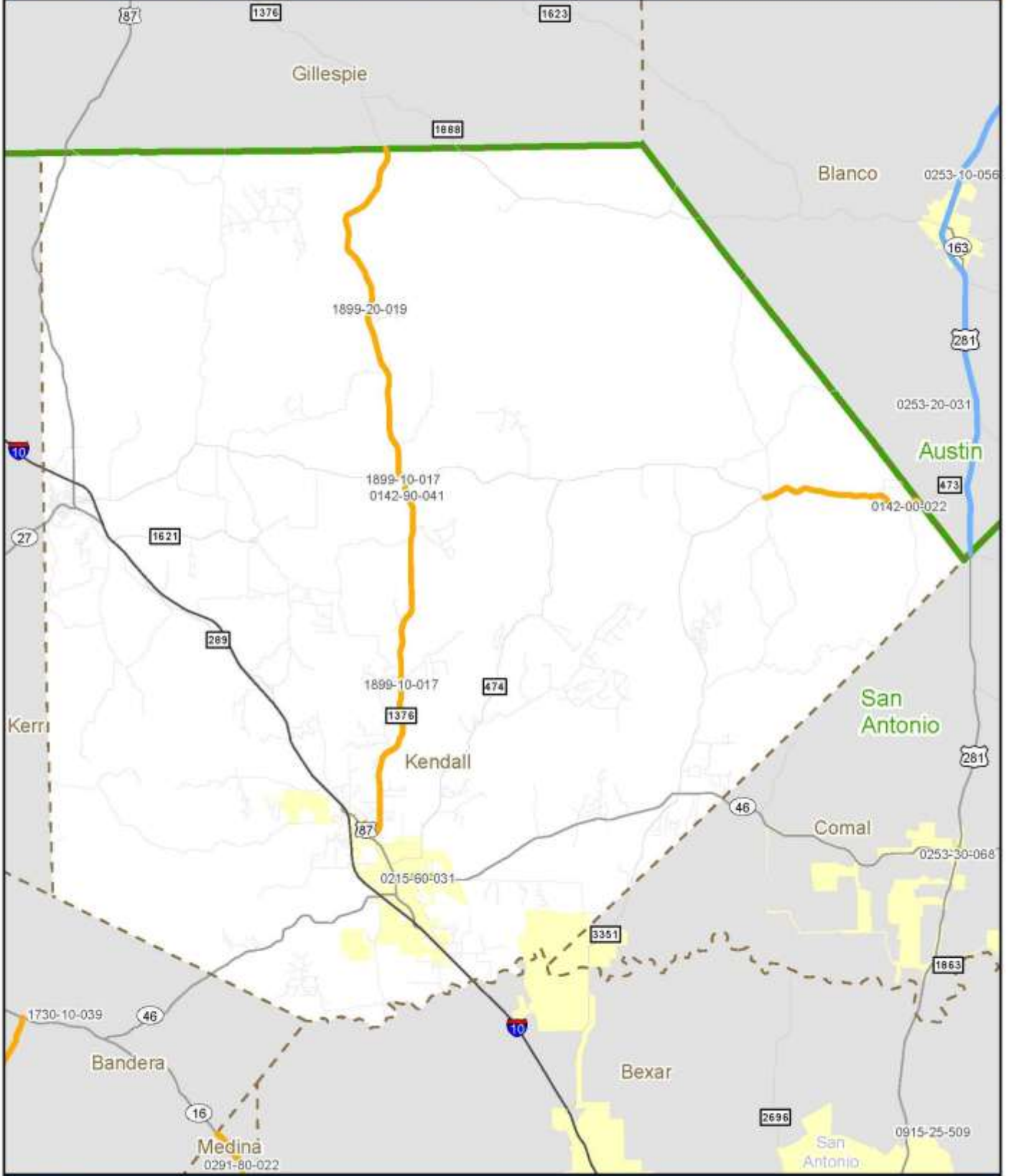
2014 Planned Projects - San Antonio District, Frio County




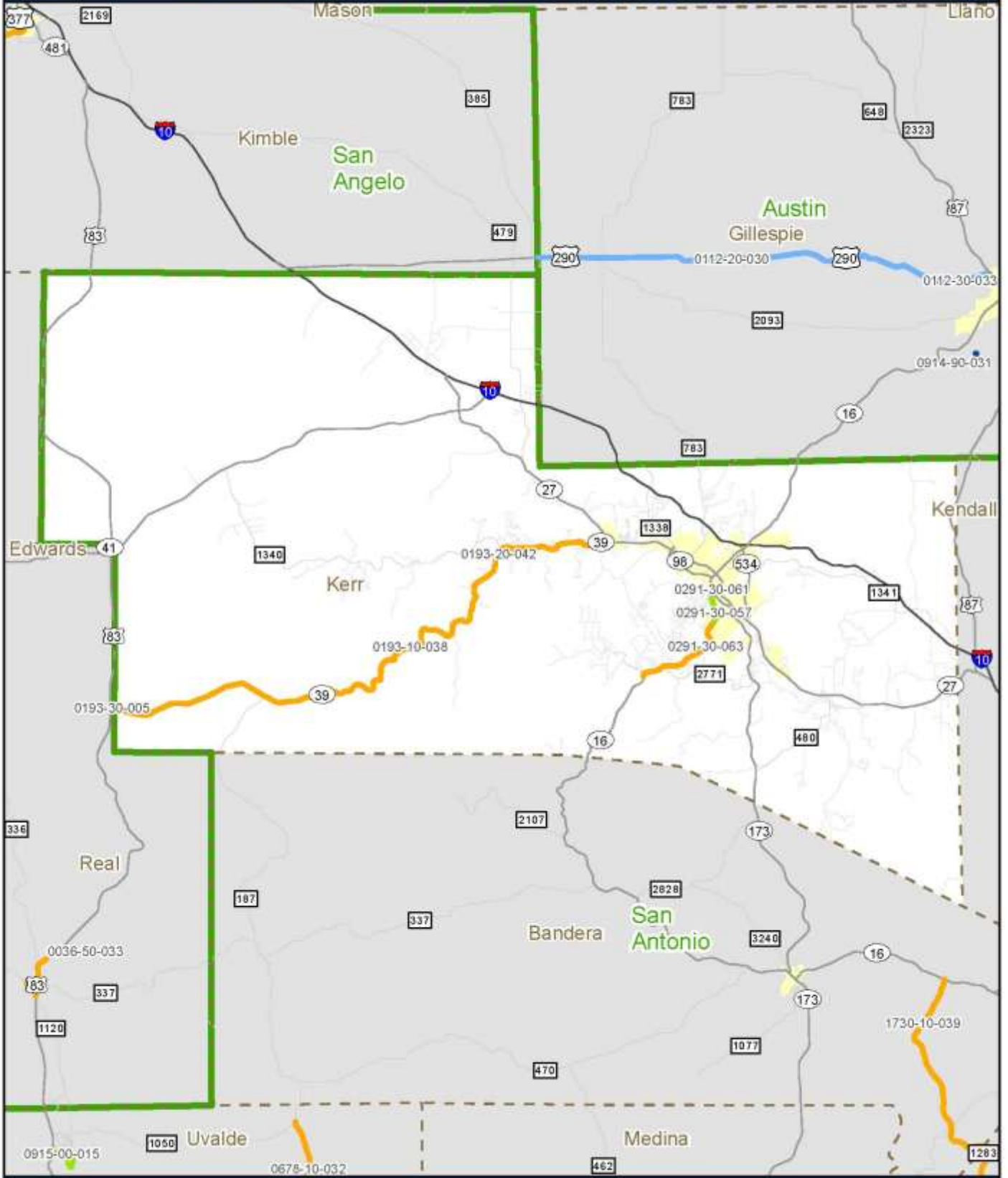
2014 Planned Projects - San Antonio District, Guadalupe County



2014 Planned Projects - San Antonio District, Kendall County



2014 Planned Projects - San Antonio District, Kerr County




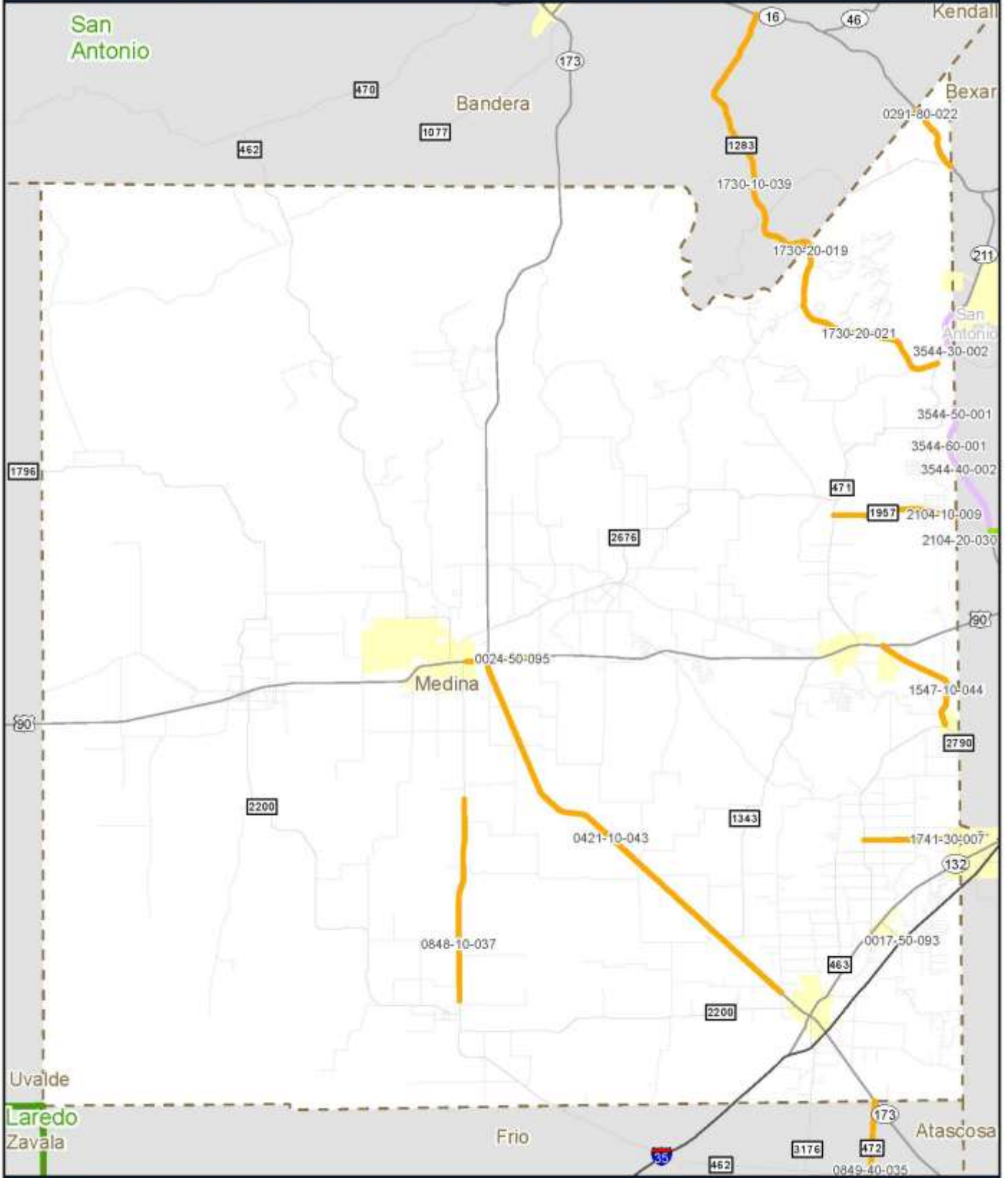
2014 Planned Projects - San Antonio District, McMullen County



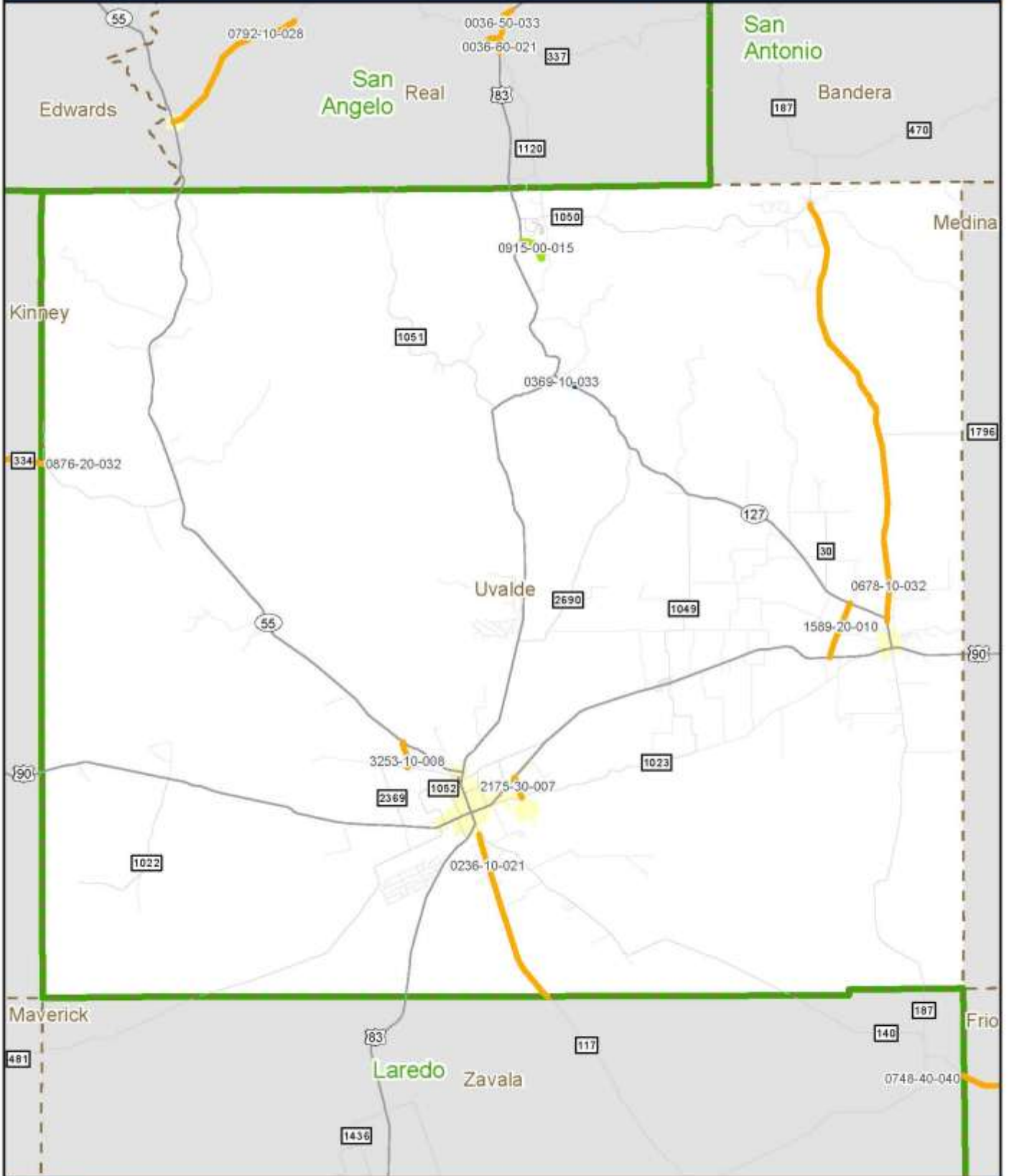
Live Oak
Corpus
Christi




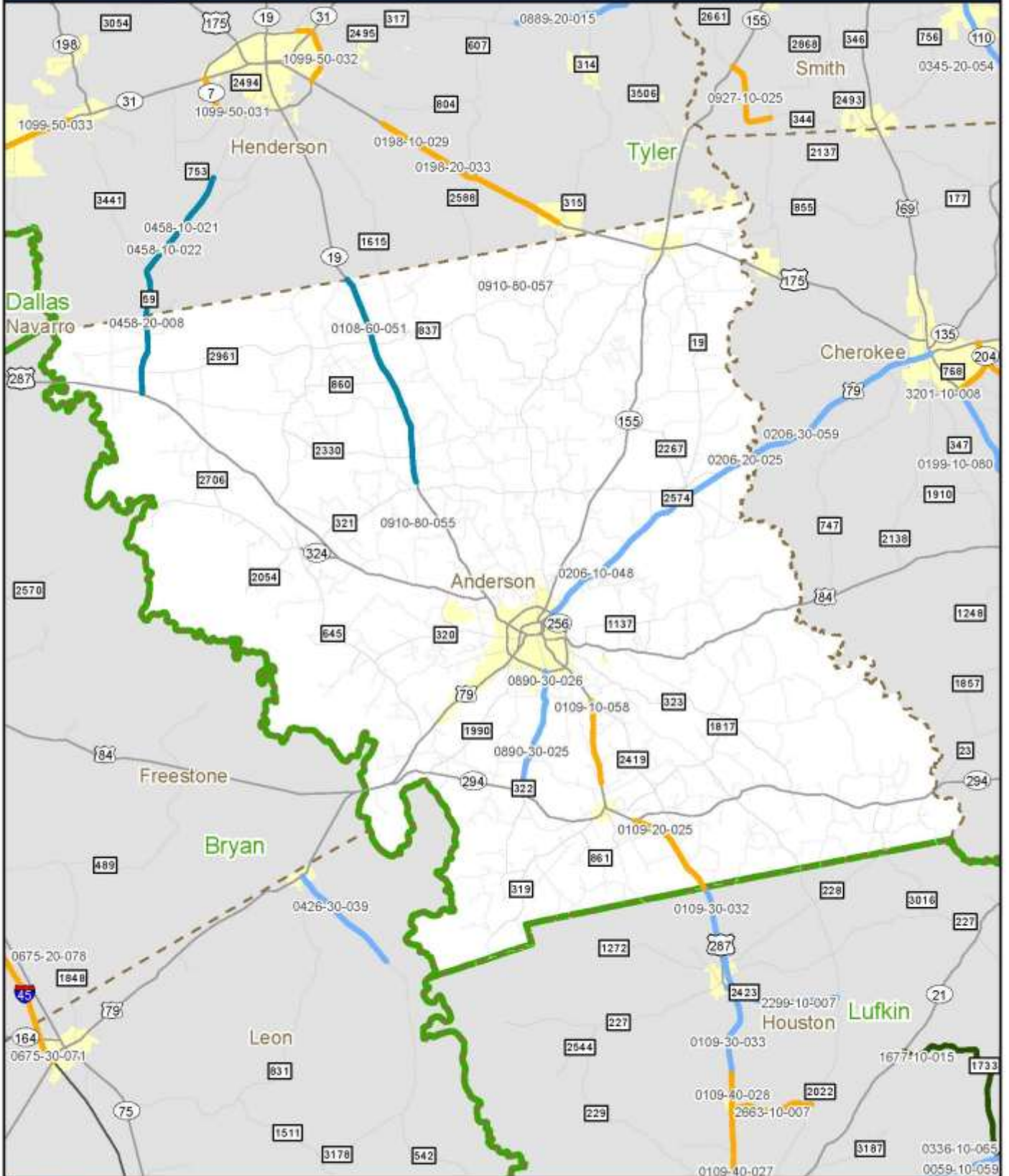
2014 Planned Projects - San Antonio District, Medina County




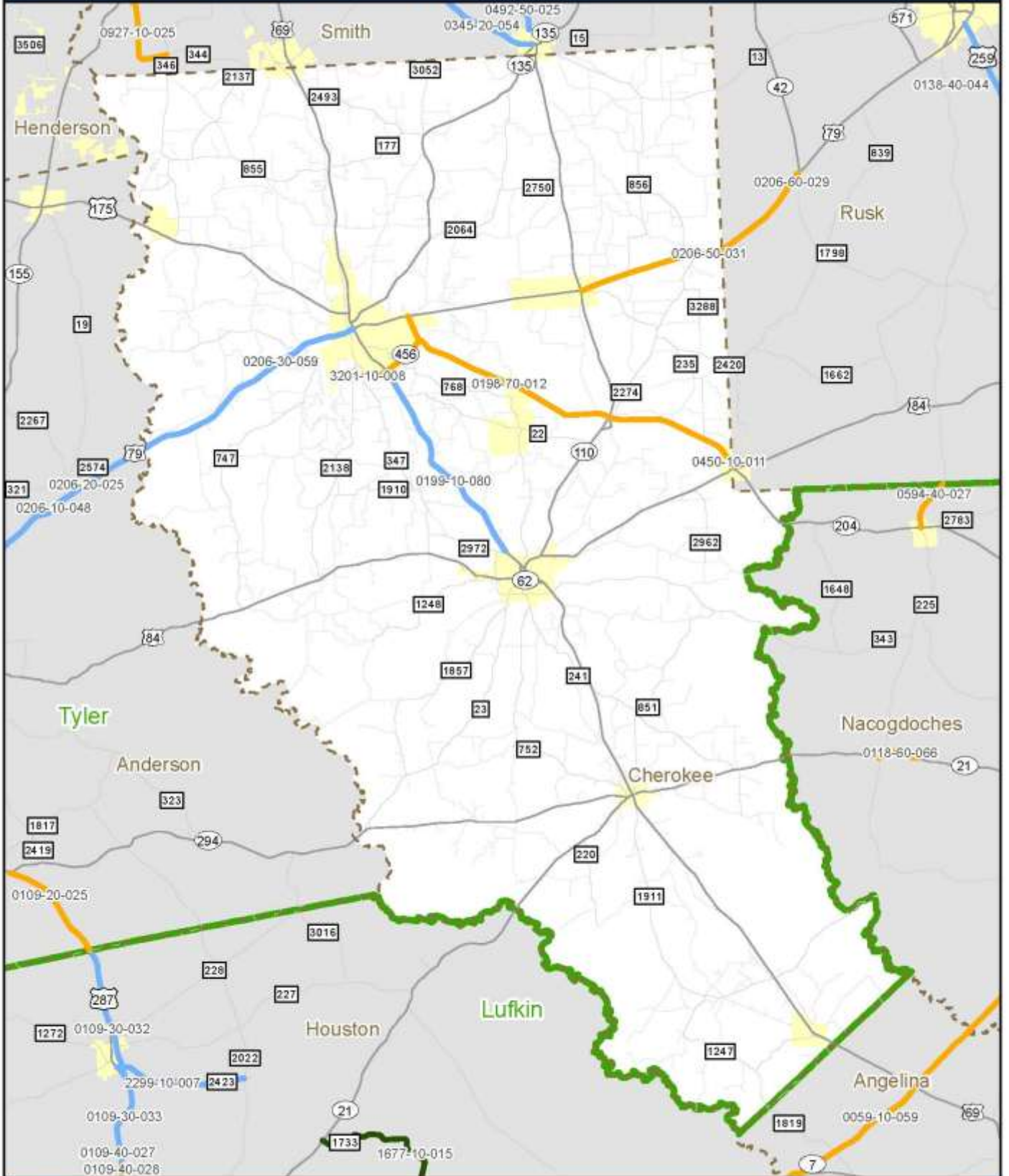
2014 Planned Projects - San Antonio District, Uvalde County



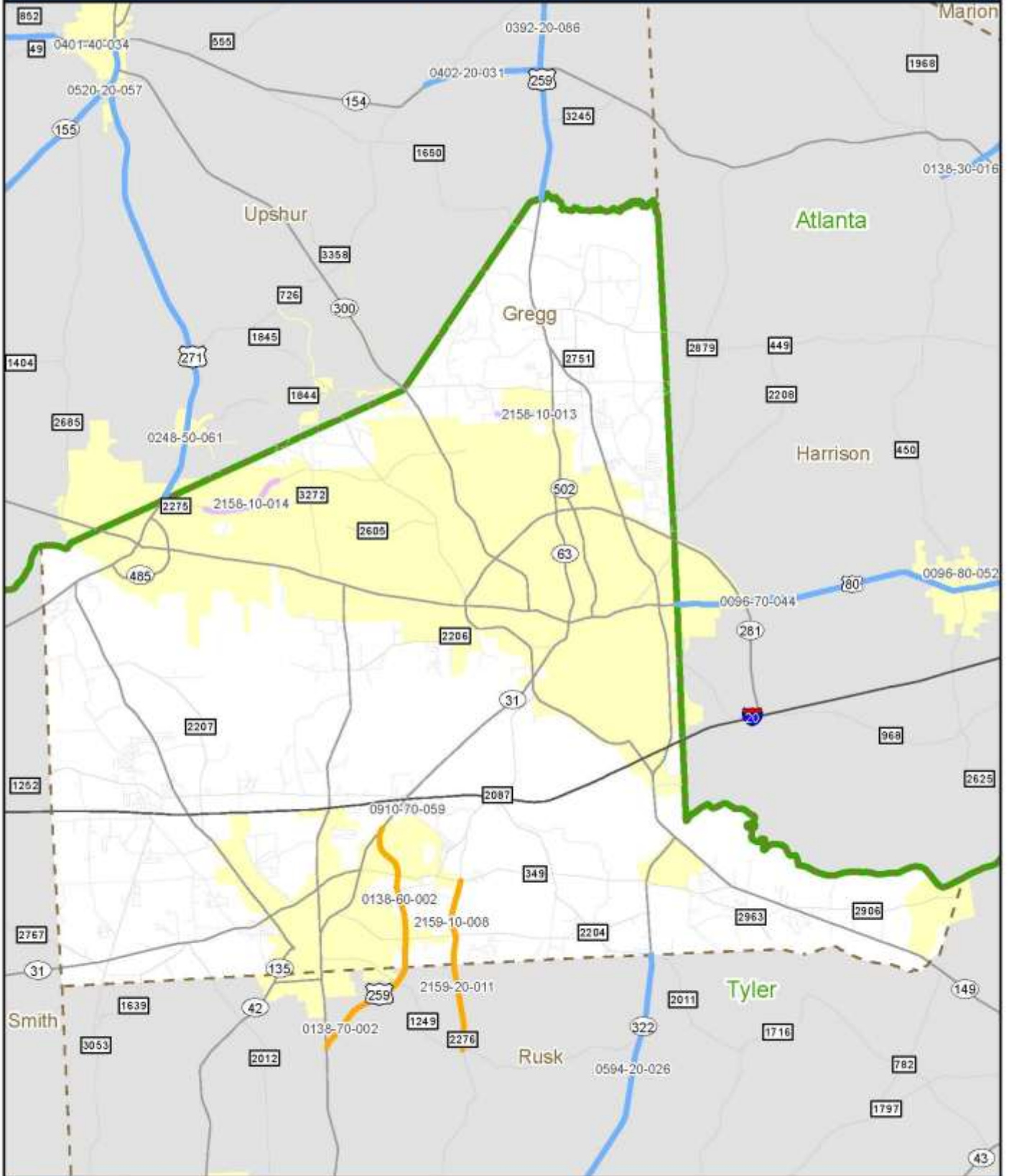
2014 Planned Projects - Tyler District, Anderson County



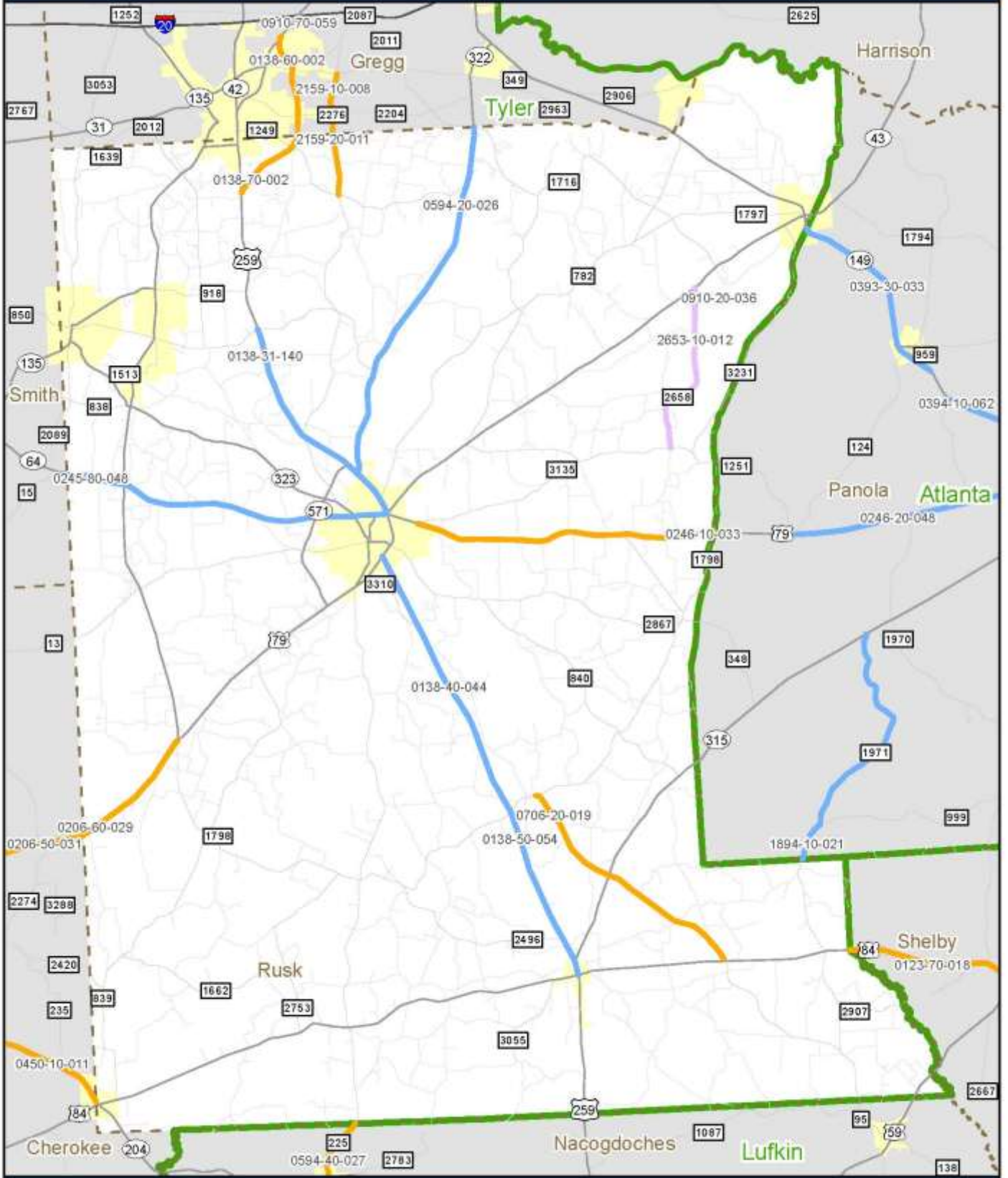
2014 Planned Projects - Tyler District, Cherokee County




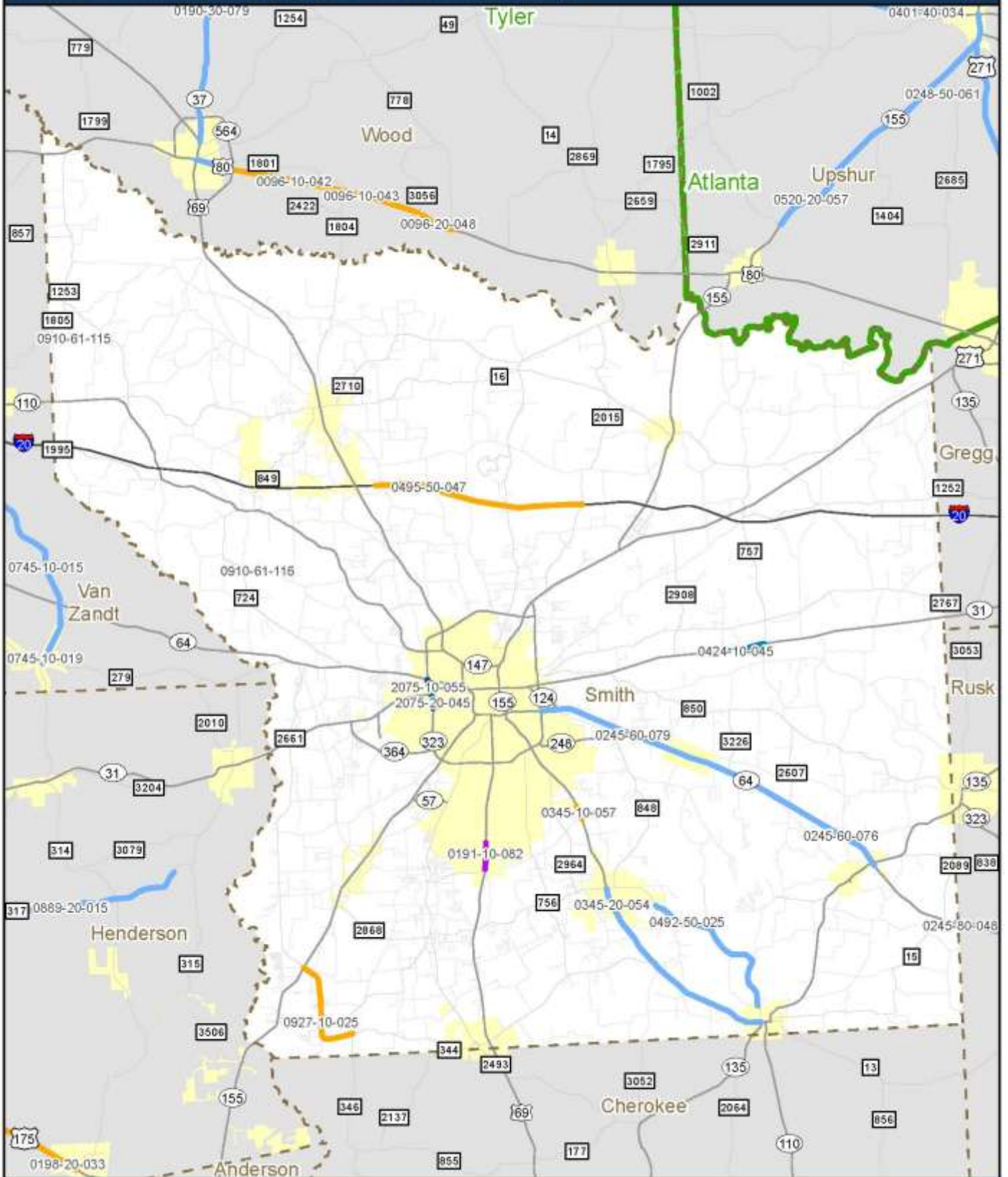
2014 Planned Projects - Tyler District, Gregg County




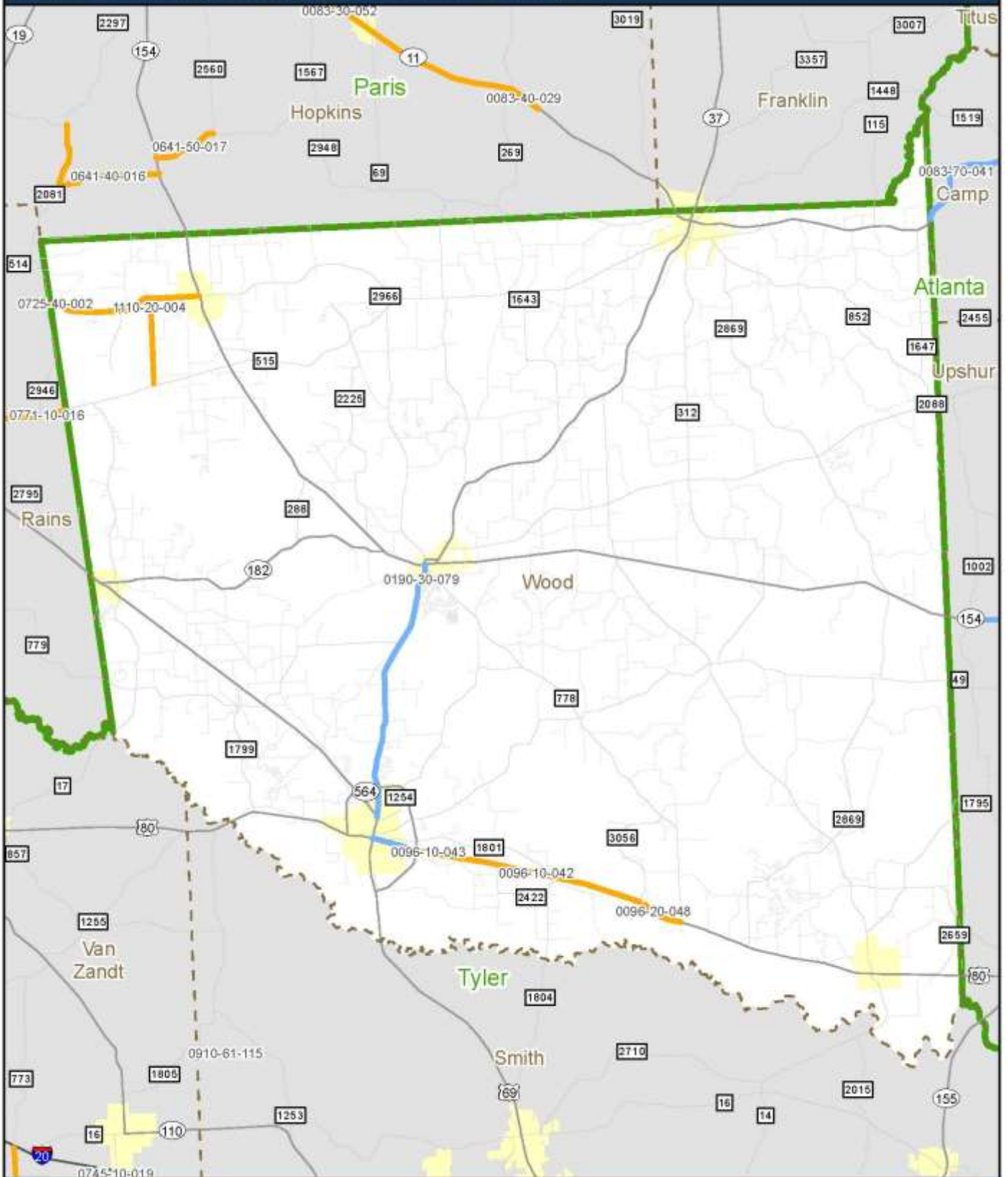
2014 Planned Projects - Tyler District, Rusk County




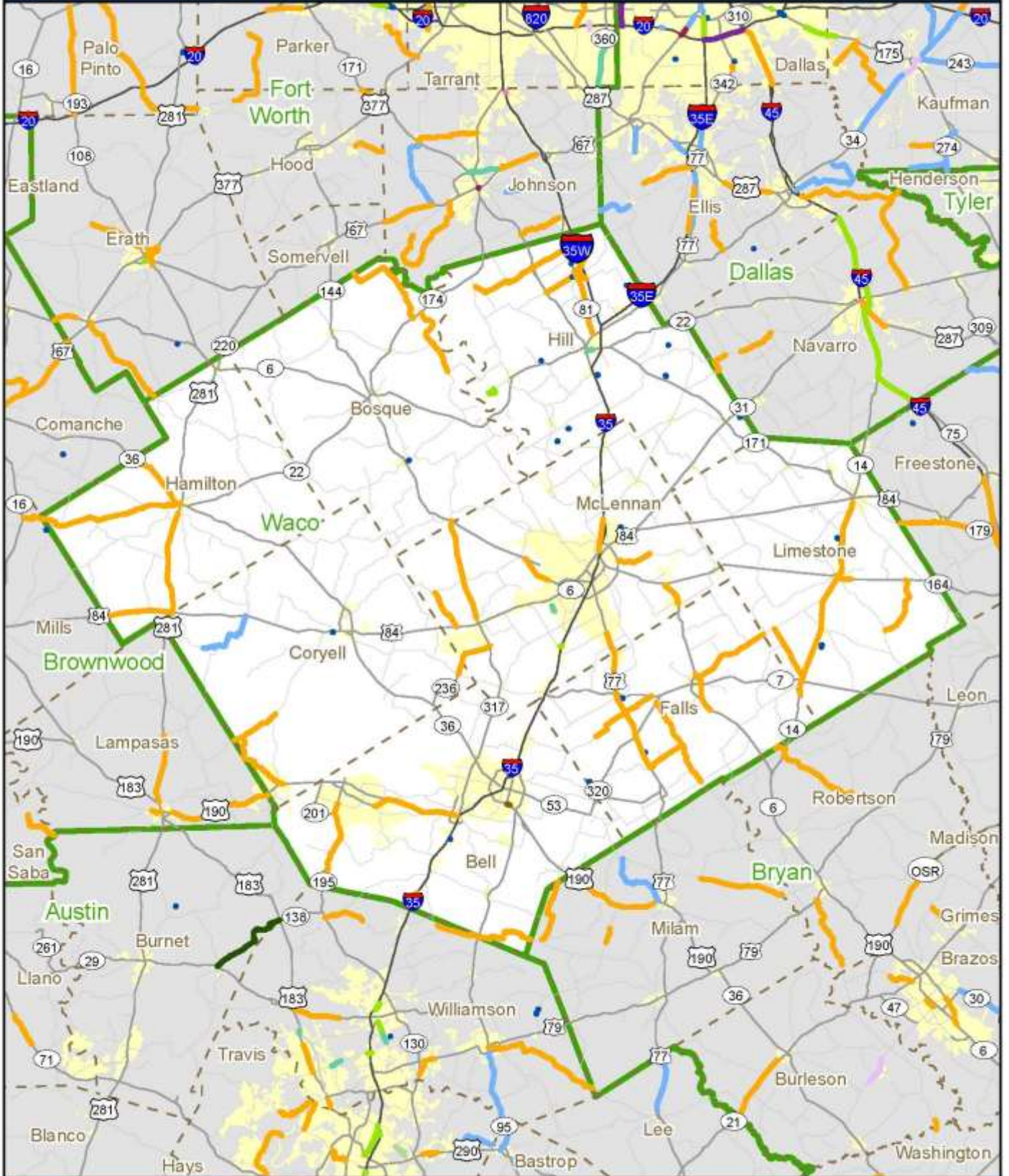
2014 Planned Projects - Tyler District, Smith County



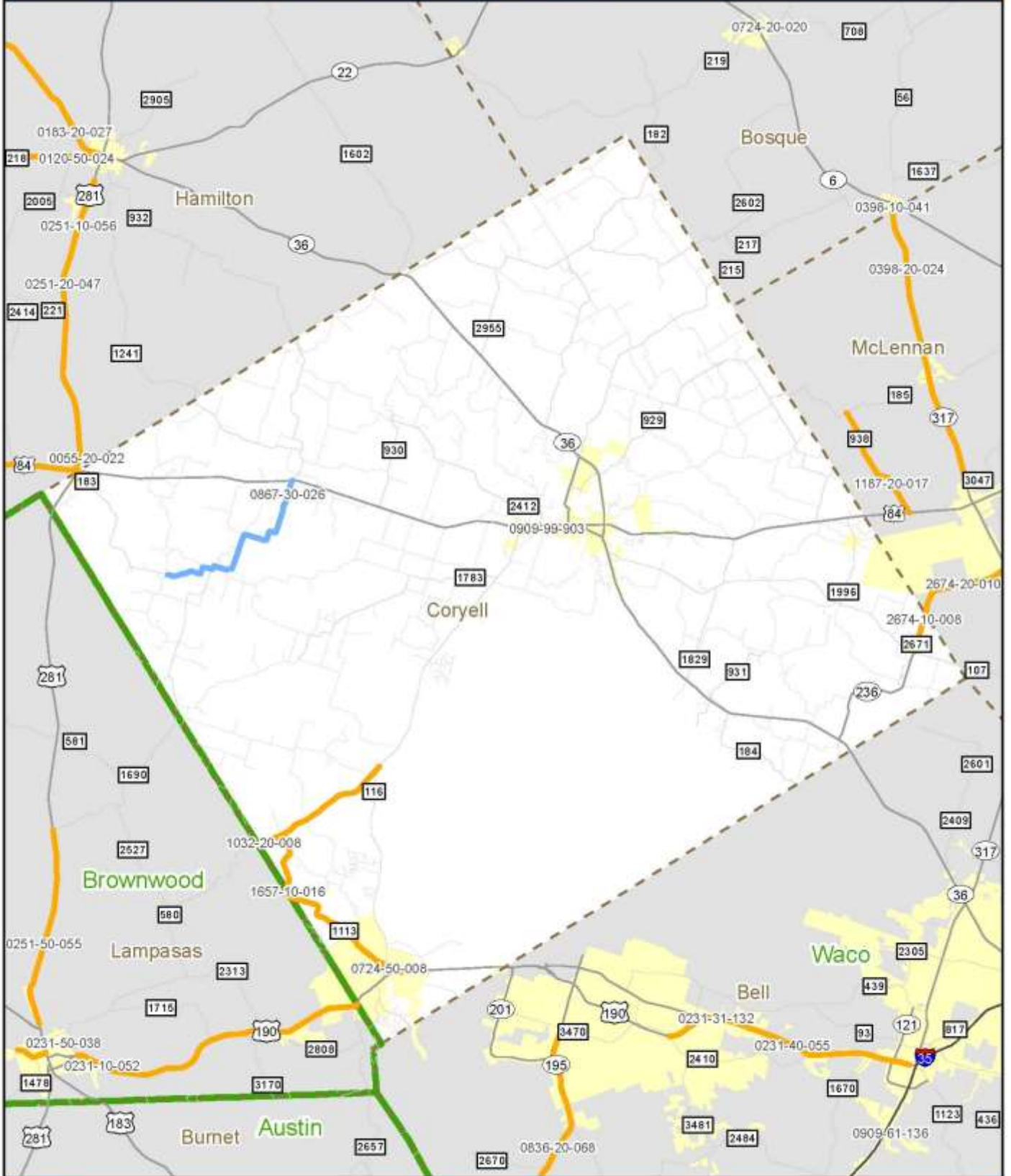
2014 Planned Projects - Tyler District, Wood County



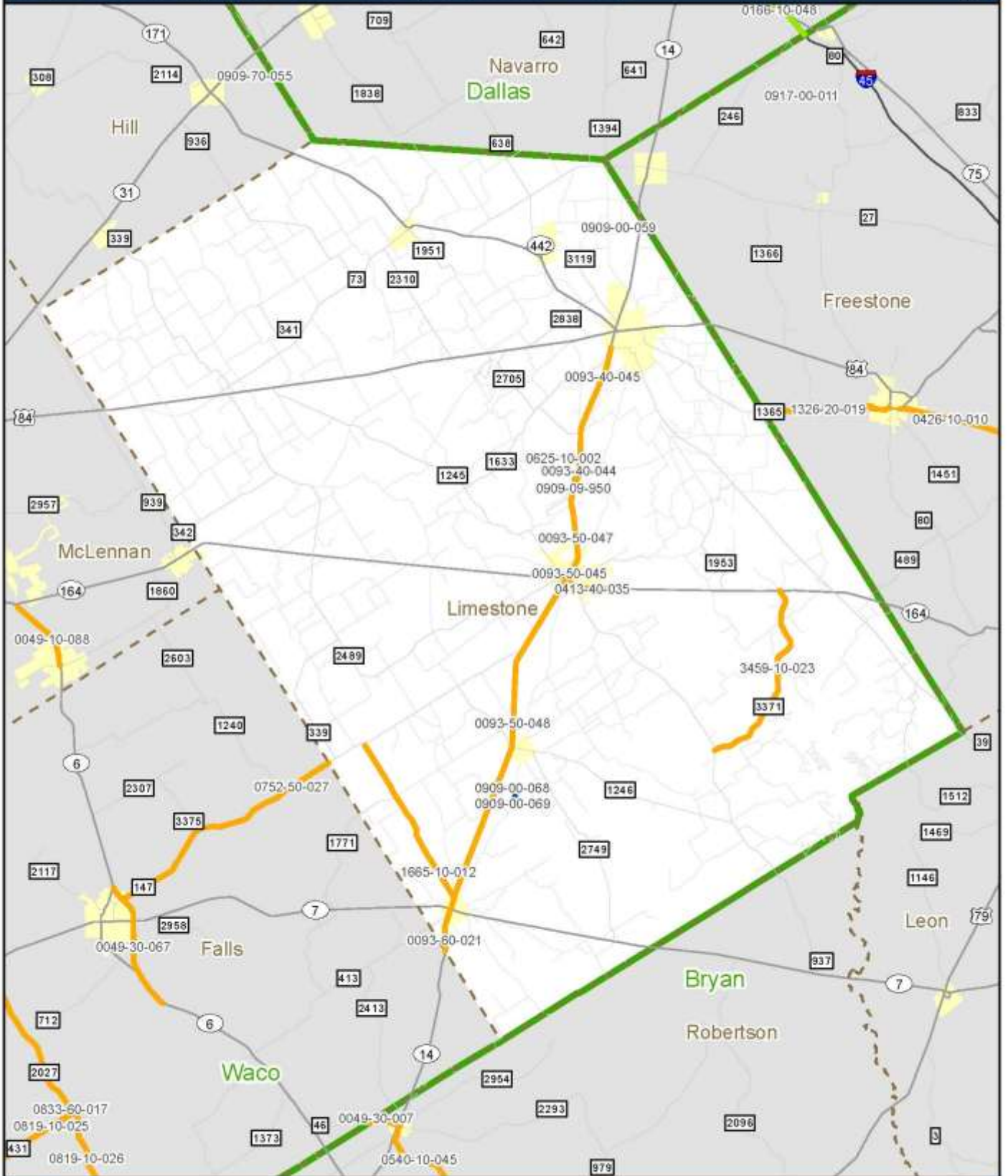
2014 Planned Projects - Waco District




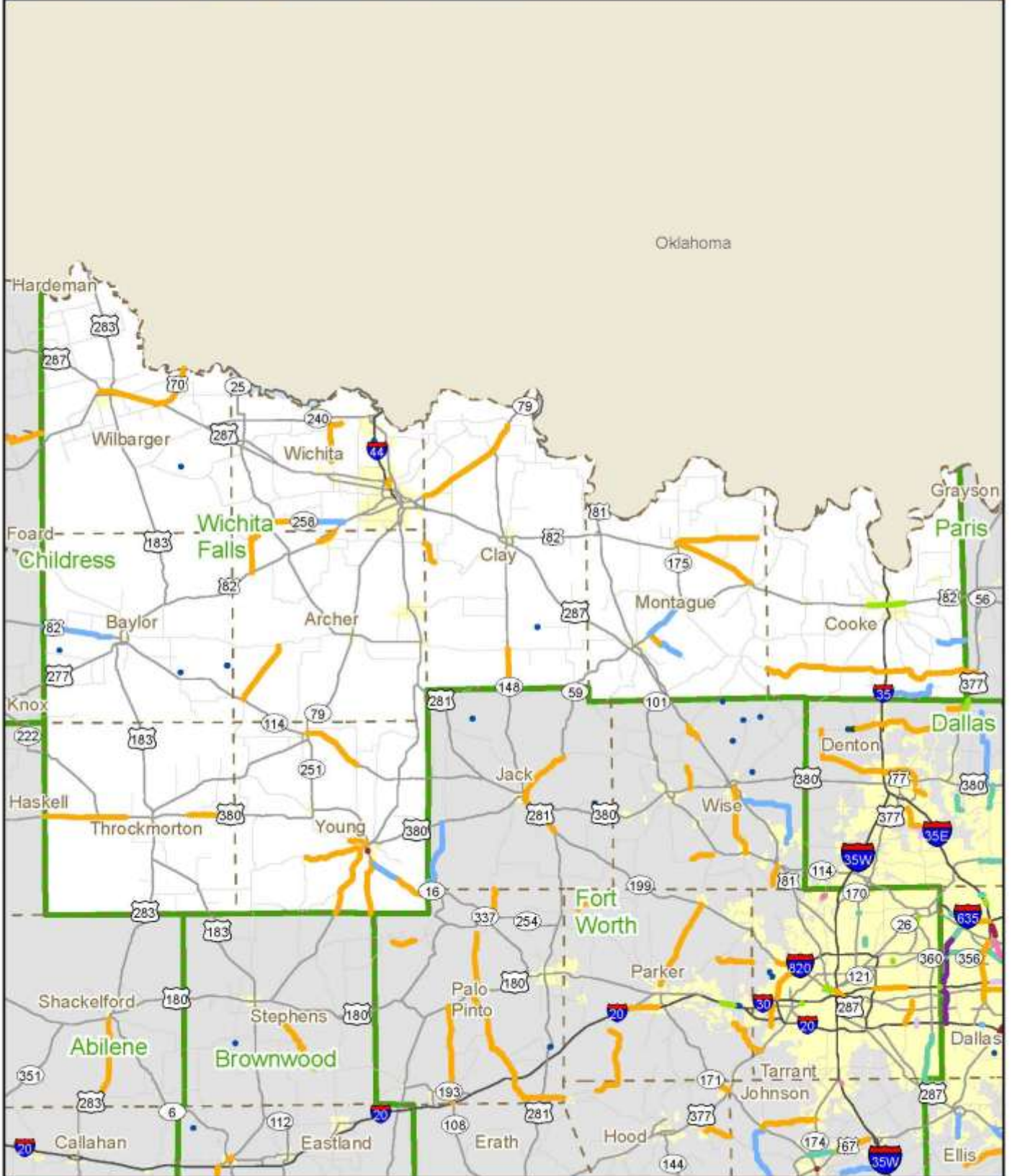
2014 Planned Projects - Waco District, Coryell County




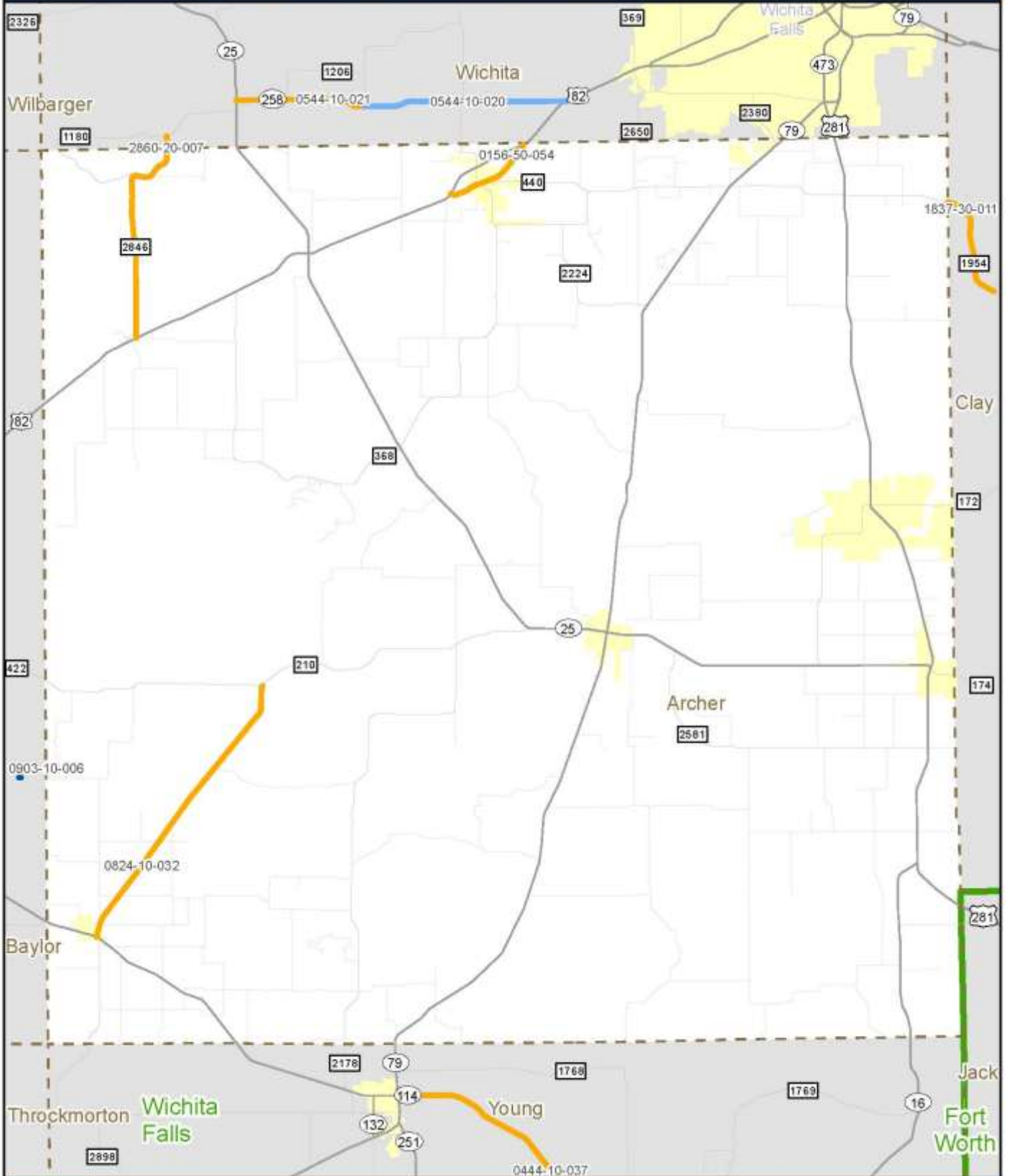
2014 Planned Projects - Waco District, Limestone County



2014 Planned Projects - Wichita Falls District




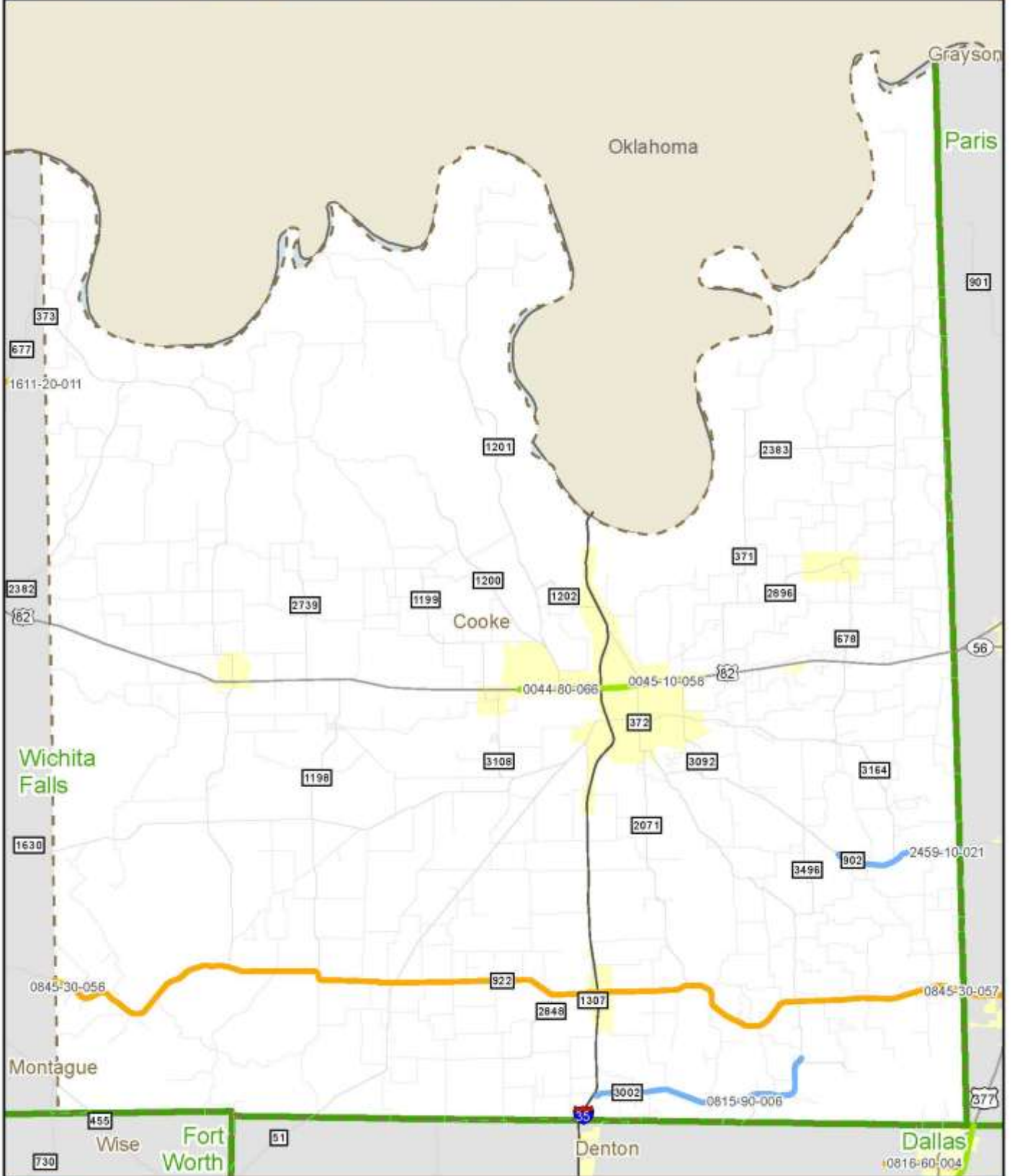
2014 Planned Projects - Wichita Falls District, Archer County



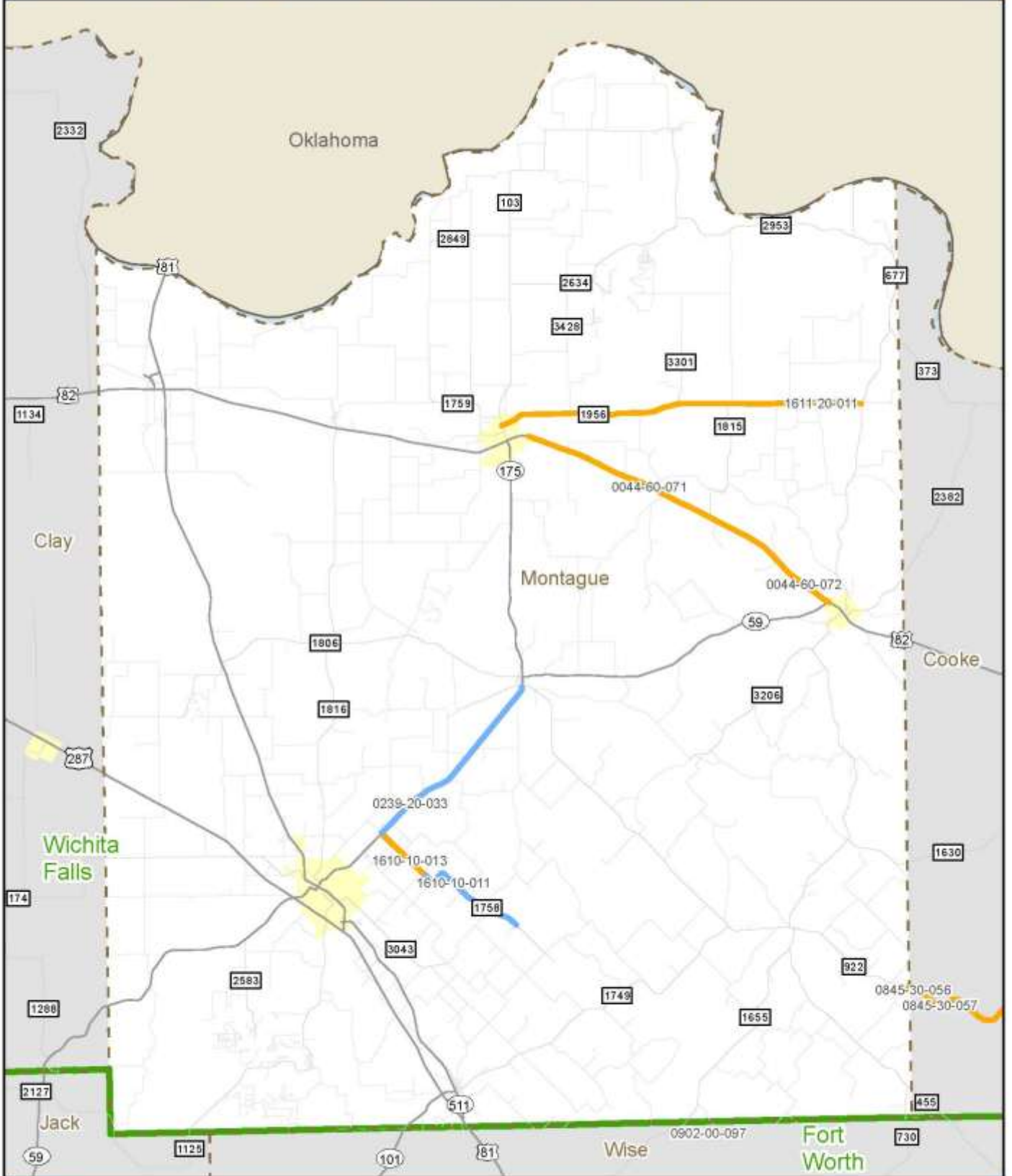
2014 Planned Projects - Wichita Falls District, Baylor County



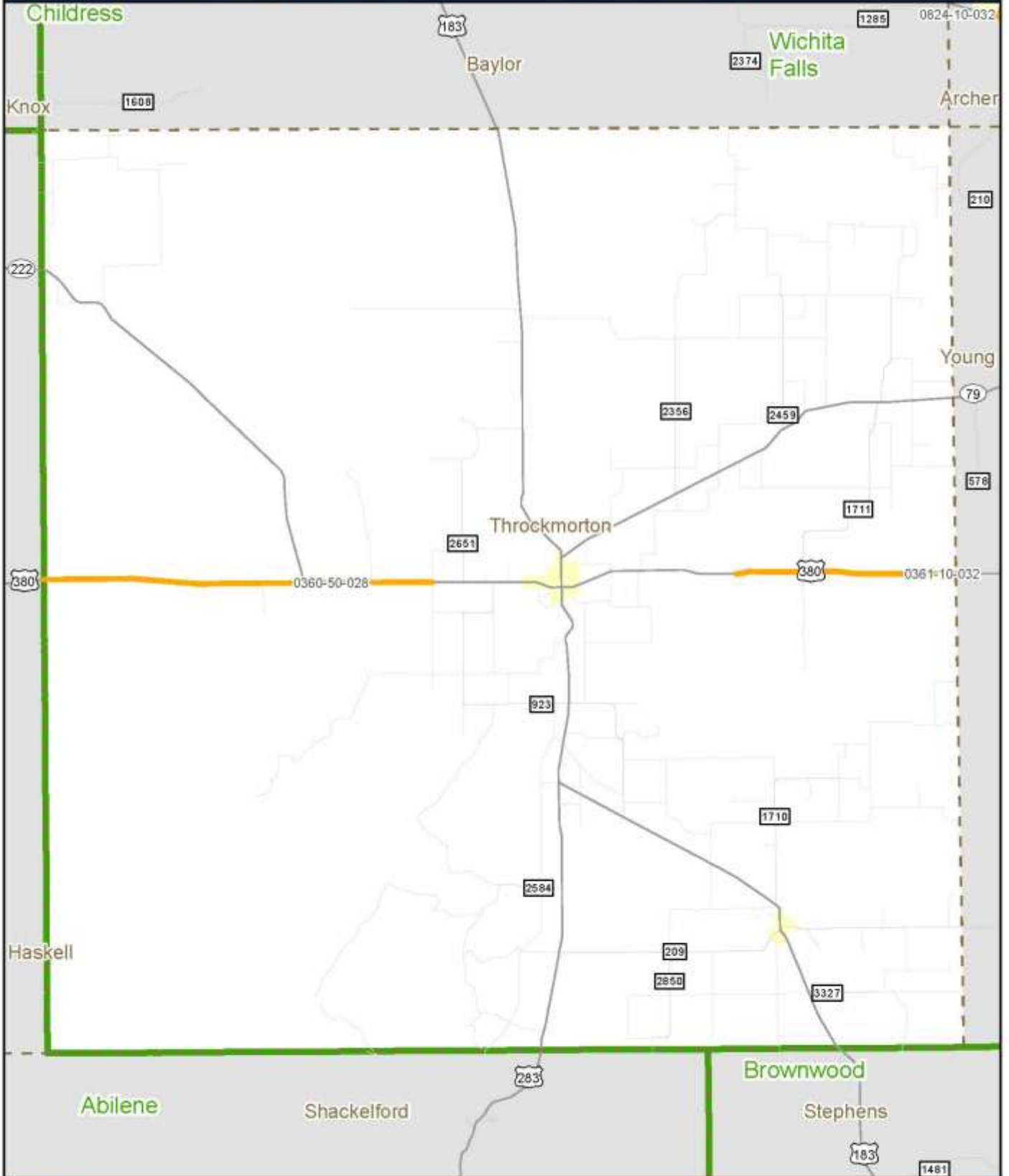
2014 Planned Projects - Wichita Falls District, Cooke County



2014 Planned Projects - Wichita Falls District, Montague County




2014 Planned Projects - Wichita Falls District, Throckmorton County



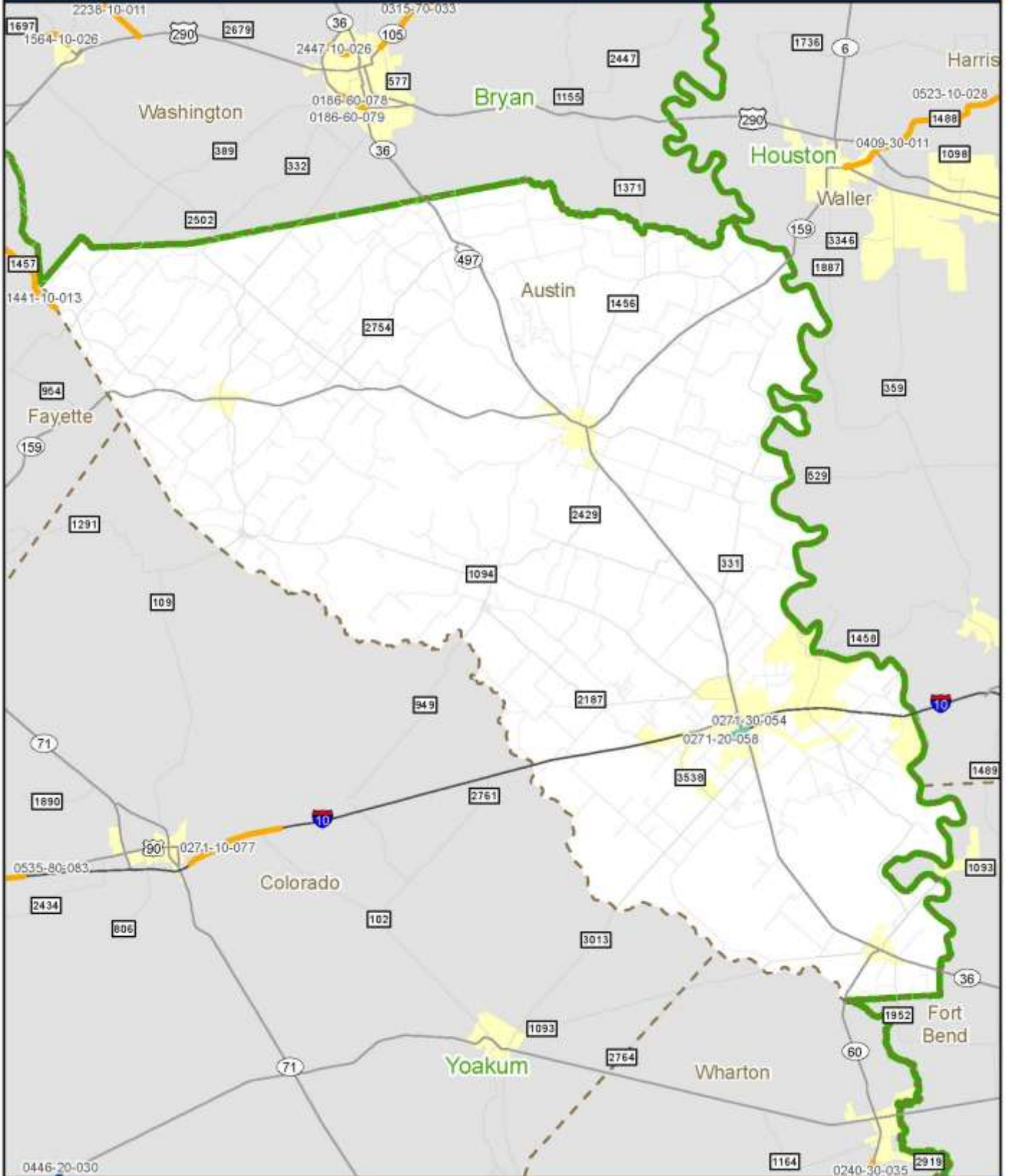
2014 Planned Projects - Wichita Falls District, Young County




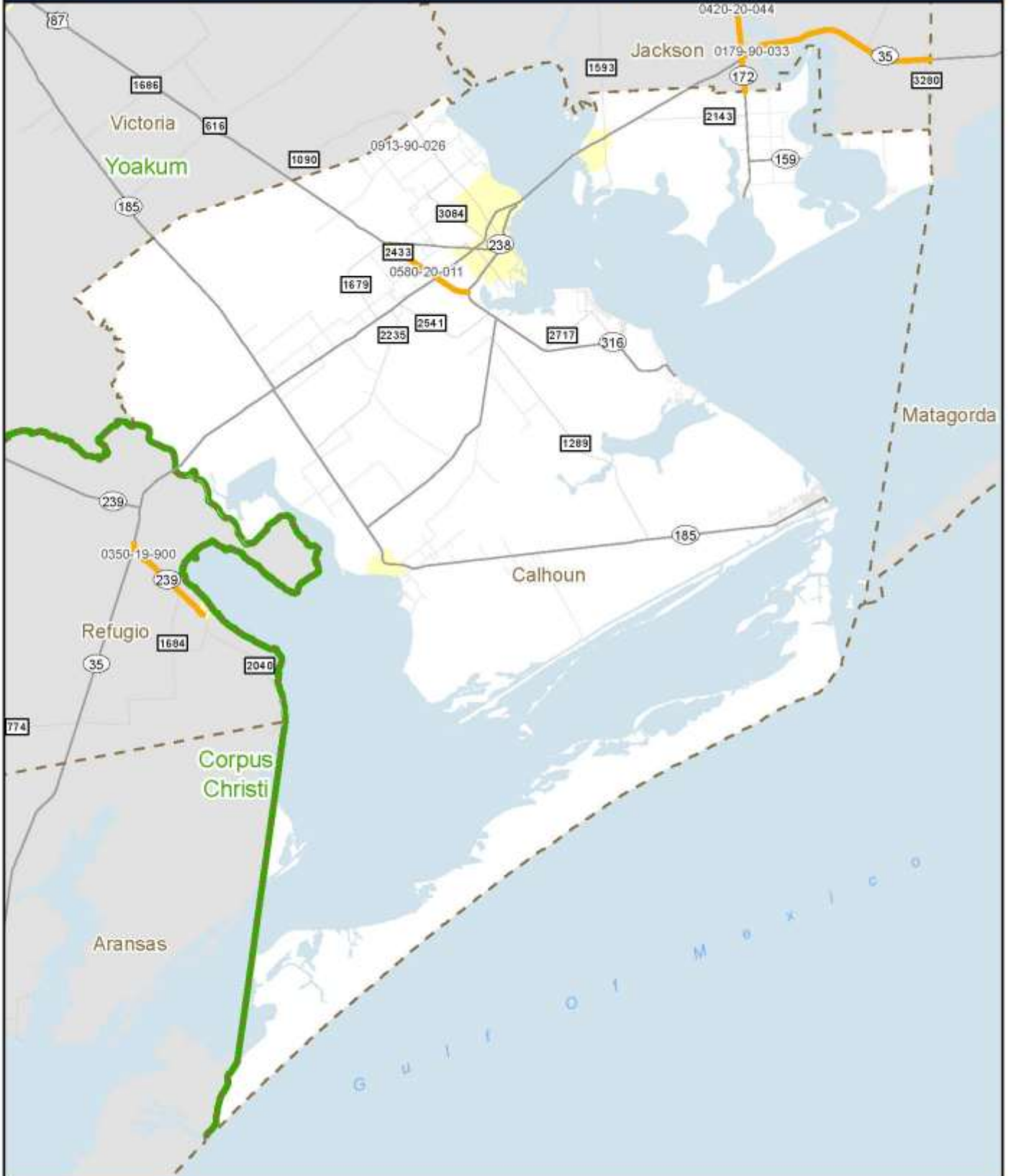
2014 Planned Projects - Yoakum District



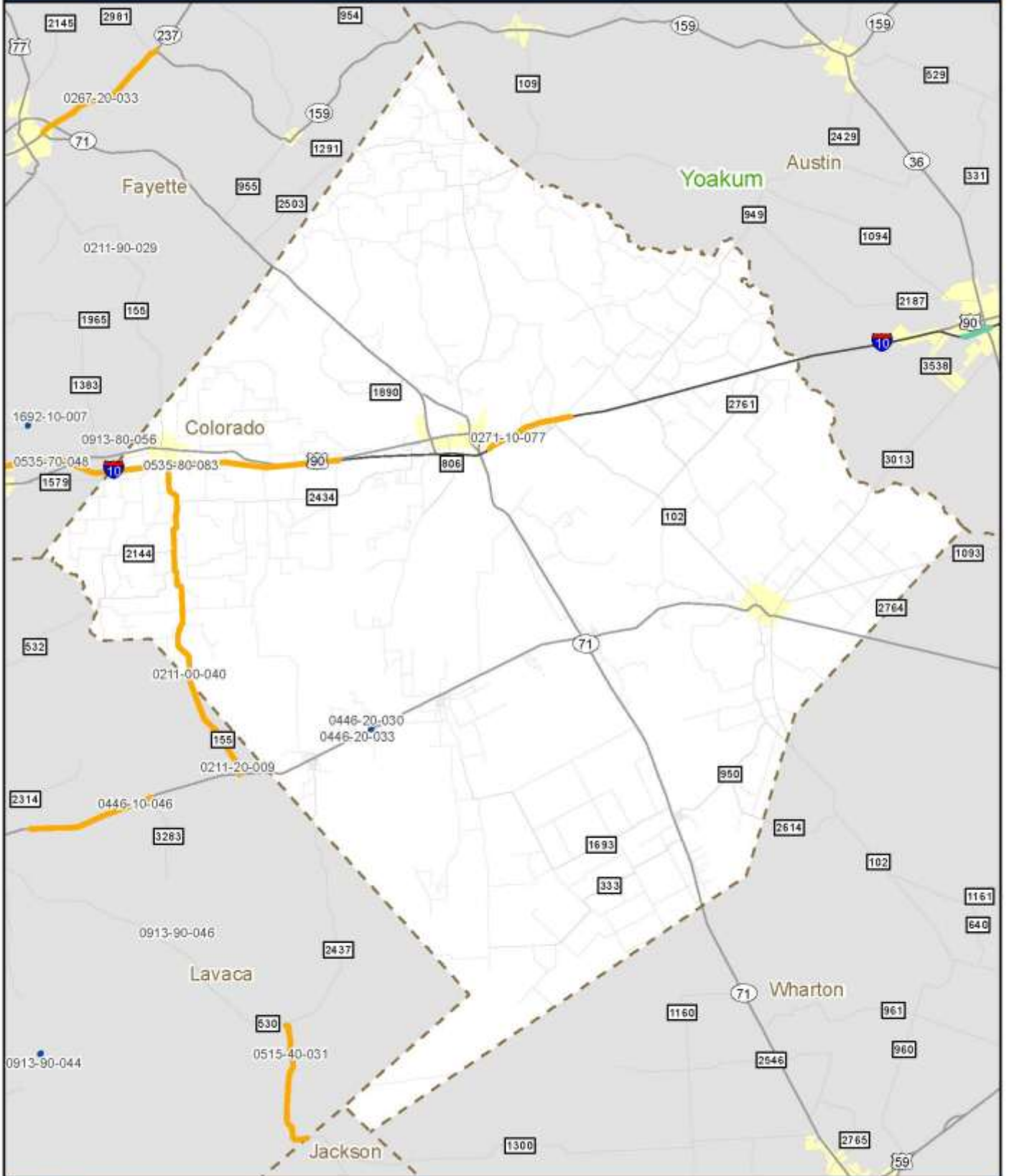
2014 Planned Projects - Yoakum District, Austin County




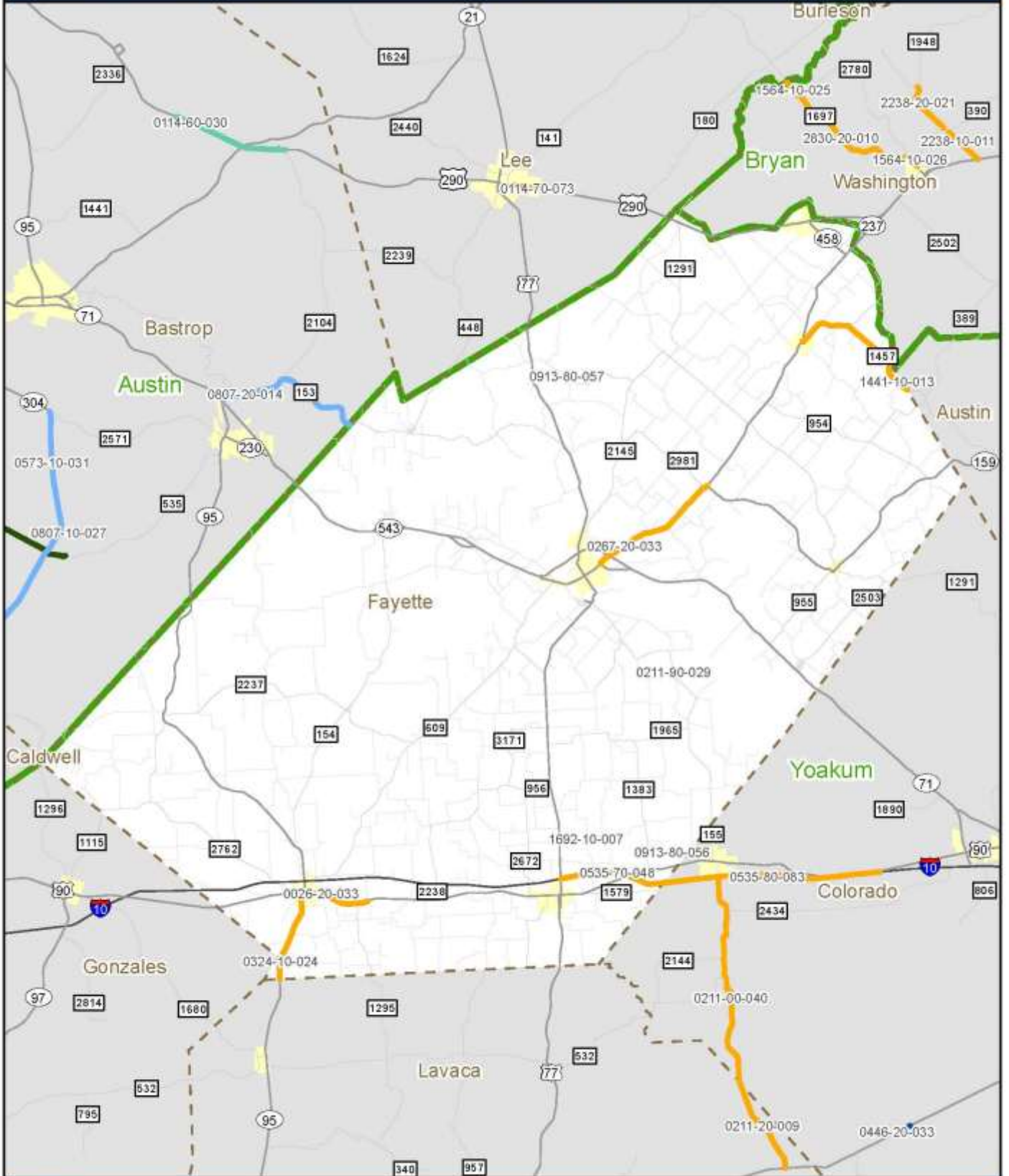
2014 Planned Projects - Yoakum District, Calhoun County



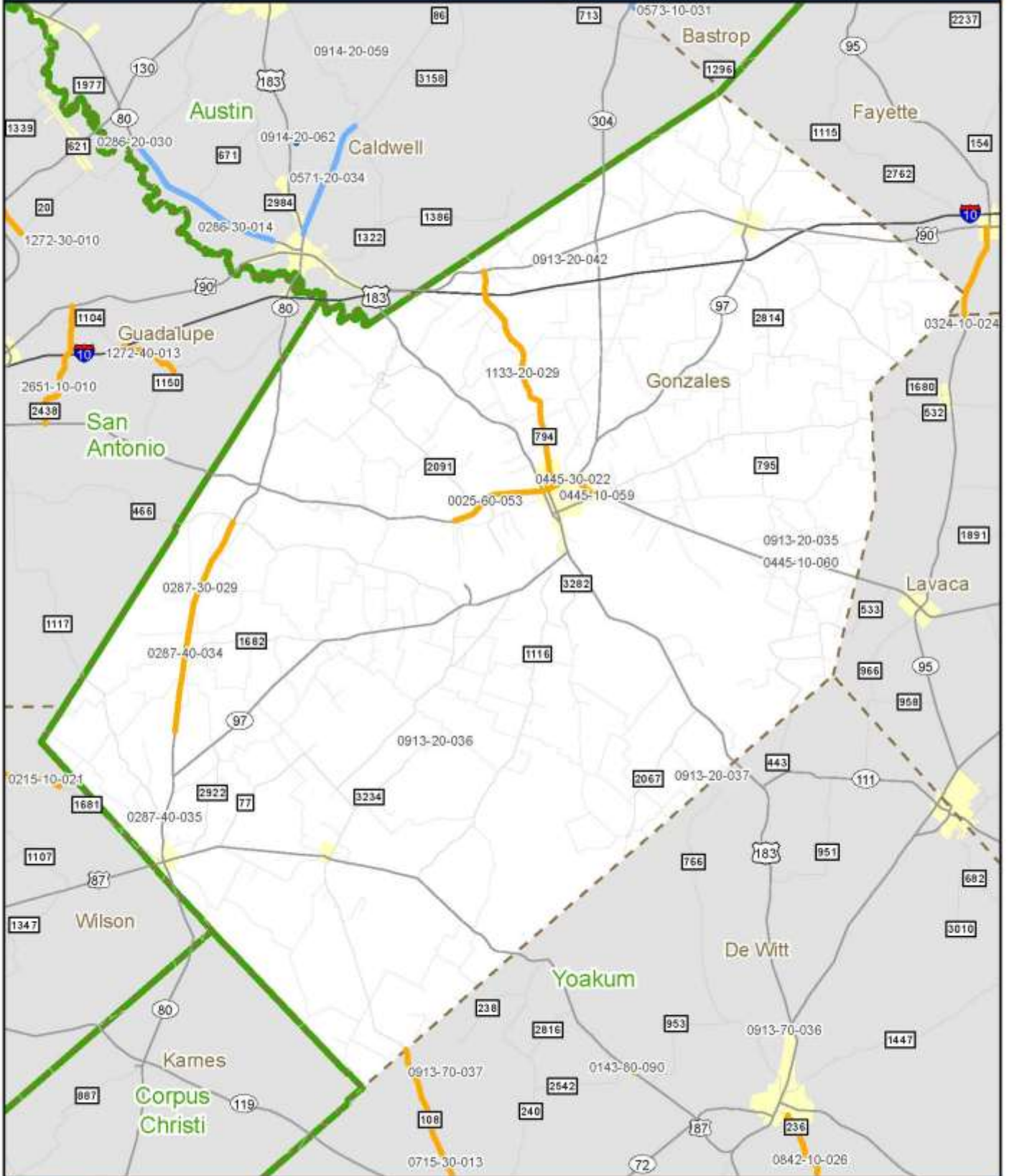
2014 Planned Projects - Yoakum District, Colorado County



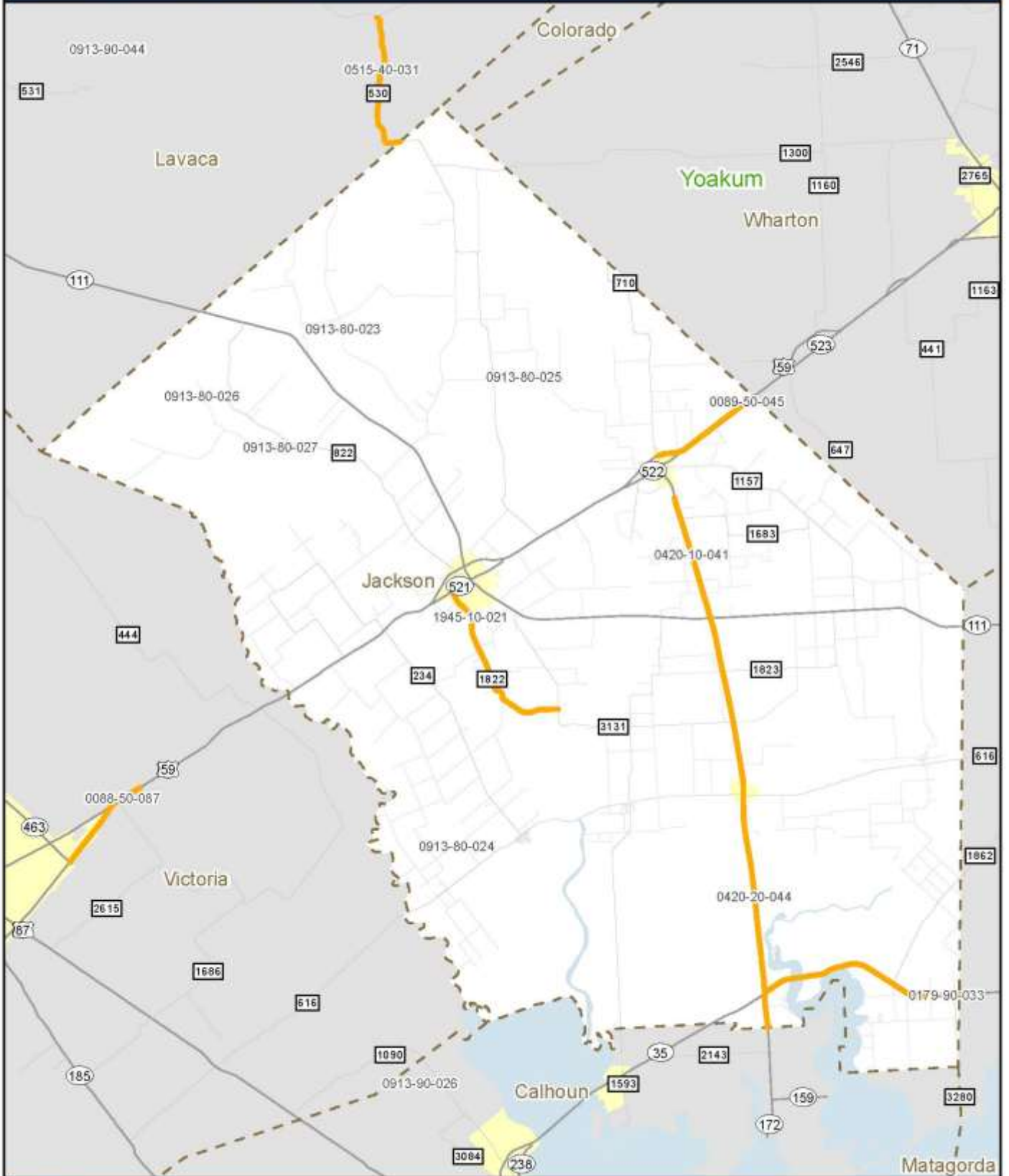
2014 Planned Projects - Yoakum District, Fayette County



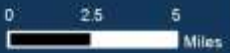
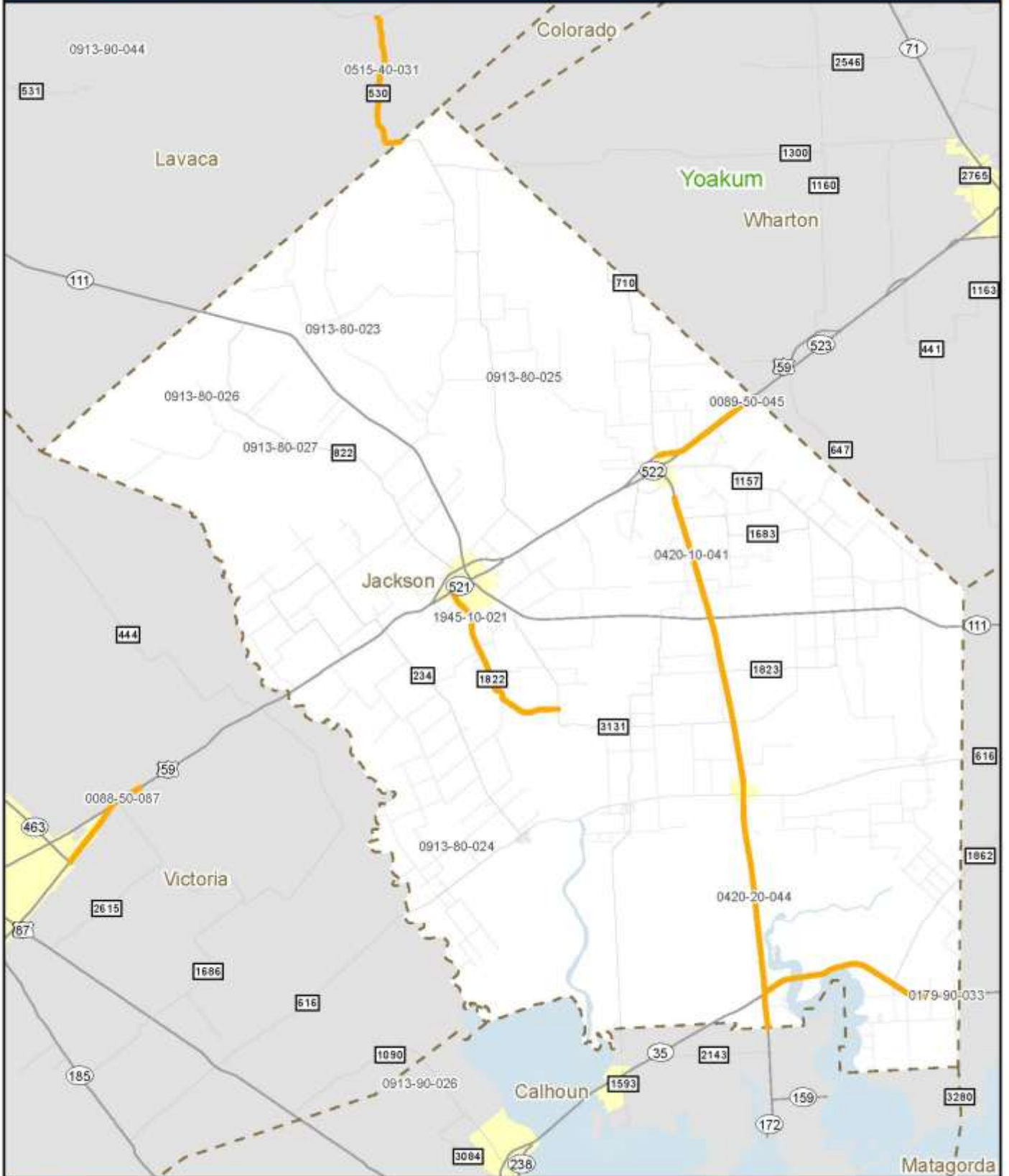
2014 Planned Projects - Yoakum District, Gonzales County




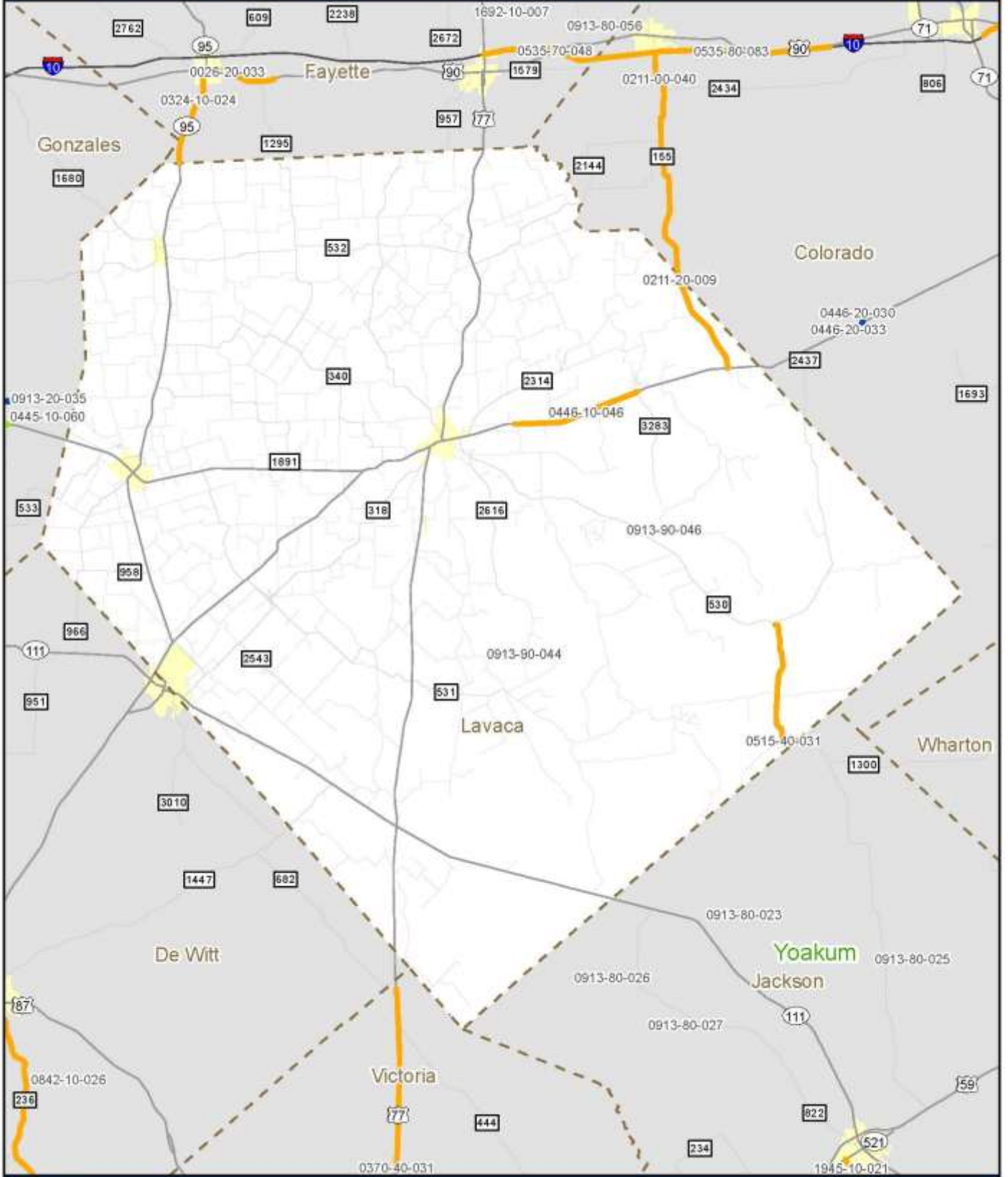
2014 Planned Projects - Yoakum District, Jackson County



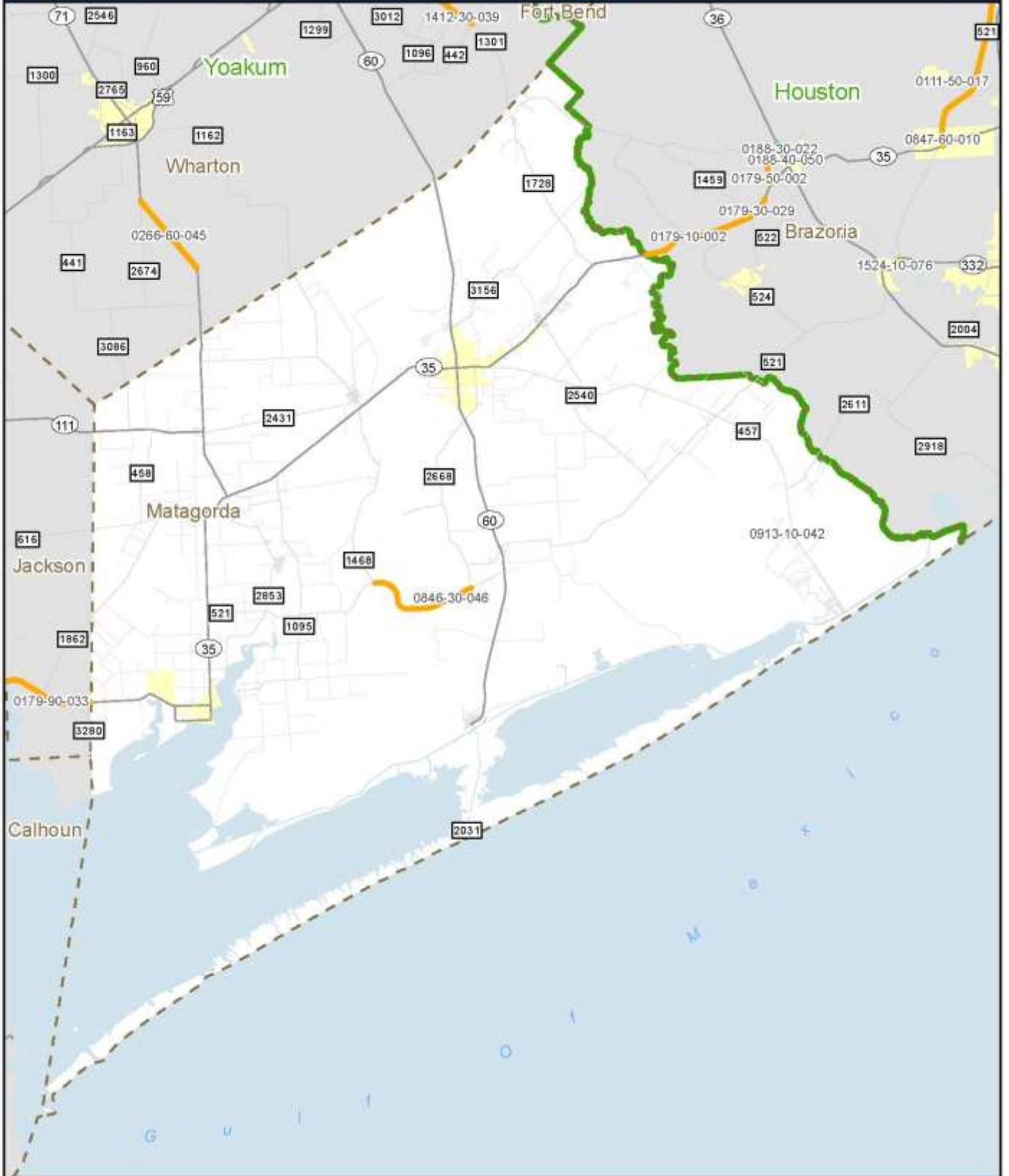
2014 Planned Projects - Yoakum District, Jackson County



2014 Planned Projects - Yoakum District, Lavaca County



2014 Planned Projects - Yoakum District, Matagorda County



2014 Planned Projects - Yoakum District, Victoria County

