

# Ground Based Instruments



# Instruments

- NPOL Radar – *Las Tablas, Panama*
  - *15 Jul to 13 Aug*
- NATIVE - *Las Tablas, Panama*
  - *9 Jul to 9 Aug*
- Ticosonde – *Costa Rica*
  - *16 Jun to 12 Aug*
- Ticosonde – *Galapagos*
  - *1 Jul to 12 Aug*
- Rain Gauges/ Met data -*Panama*



# NPOL Radar

- S Band Polarimetric Radar
- 1.4 degree beam
- 850 KW Peak Power

## Products

PPI reflectivity  
CAPPI  
RHI  
Sector Scan

## Measurements

Reflectivity  
Velocity  
Spectral Width  
Differential Reflectivity  
Differential Phase  
Linear Depolarization Ratio

## Operation Mode

24/7 from 7/15 to 8/13  
300 Km Scan  
150 Km Volume Scan  
7 min update during a/c ops



és  
Rica

Ciudad de Panamá (Panamá City)

Panamá

El Cerro

La Guarita Beach

150 KM



# NATIVE




([www.meteo.psu.edu/~btaubman/Webpage/native.html](http://www.meteo.psu.edu/~btaubman/Webpage/native.html))



## Nittany Atmospheric Trailer and Integrated Validation Experiment

mobile research facility designed for:

- Satellite retrieval validation
- Ground-based complement to NASA field campaigns
- Mobile ozonesonde station
- Educational outreach
- Long term air quality monitoring
- Pollution transport and deposition





# NATIVE Operations

## Continuous Measurements

- Surface trace gases (TeCo)
- Surface aerosol size distribution (SMPS)
- Column ozone (UVMFR, Microtops)
- AOD (Cimel, UVMFR, MicroTops)
- Meteorology (R.M. Young)


## Semi-Continuous

- Aerosol lidar (PSU)

## Daily – Multiple/Day

- ECC ozonesondes (En-Sci, Vaisala)

\*Gary Morris and Valpo Crew





# NATIVE Payload

## In-situ instruments:

TeCo 49C O<sub>3</sub> Analyzer

TeCo 48C-TLE CO Analyzer

TeCo 43C-TLE SO<sub>2</sub> Analyzer

TeCo 42C NO, NO<sub>y</sub> Analyzer

TSI SMPS

\*En-Sci ECC Ozonesonde Ground Station

## Meteorological Instruments (10 m tower):

T, RH, P, WS, and WD

## Remote Sensing Instruments:

\*MICROTOPS II O<sub>3</sub> Monitor – Sunphotometer

(305, 312, 320, 340, 380 nm)


\*Cimel Sunphotometer

(340, 380, 440, 500, 675, 870, 1020, 1640 nm)

YES UVMFR-7

(300, 305, 311, 317, 325, 332, 368 nm)

532 nm Aerosol Lidar



# Logistics

- NPOL at “El Cerro”
- NATIVE at Cerro Cerrezuela
- Ames Ku Satellite Internet
- Wireless between NPOL and Native
- Cell phone service
- VHF radio
- Lodging in Chitre

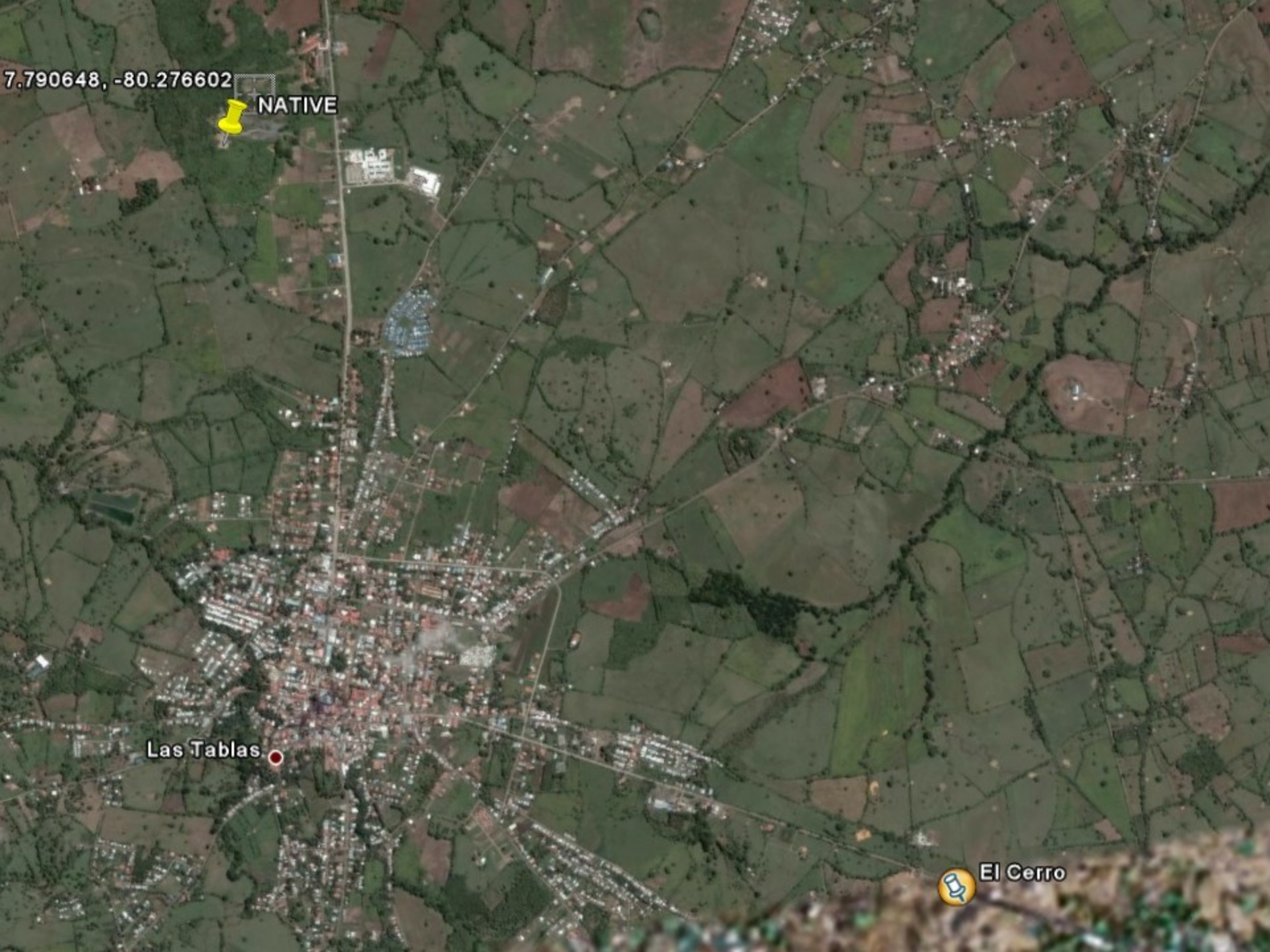


7.790648, -80.276602

NATIVE

Las Tablas

El Cerro





NATIVE



© 2007 Europa Technologies  
Image © 2007 DigitalGlobe

© 2007 Google™

V elev 258 ft

Streaming ||||| 100%

Eye alt 2519 ft



# *Ticosonde TC<sup>4</sup> Radiosonde Program*

**Location:** IMN launch site at Juan Santamaria Int. AP, Alajuela

**Dates:** 00 UT (6 PM) 1 July — 18 UT 12 August

**Frequency:** 4 times/day: July 1 — 12 August  
2 times/day: June 16 — June 30



**Data:** 2-sec data ~ 10 meters, to ~28 km

**Measurements:** Temperature, RH, winds

**Radiosonde:** Vaisala RS92-SGP

**Personnel:** IMN radiosondistas, UCR students

# Galapagos TC<sup>4</sup> soundings

## Goals :

- Clear sky reference for TC4 observations
- TTL water vapor and ozone away from convection
- TTL dynamics: equatorial waves
- Radiosonde comparison

## Program :

- Location:** INAMHI launch site at San Cristobal, Galapagos  
89.6°W, 0.9°S
- Dates:** 1 July — 12 August
- Frequency:** Radiosonde: 2 times/day: 0:00 UT and 12:00 UT  
CFH/ECC : 10 soundings total
- Data:** 2-sec data ~ 10 meters, to ~28 km
- Measurements:** Temperature, RH, winds
- Radiosonde:** Vaisala RS92-SGP
- Personnel:** INAMHI radiosondistas

