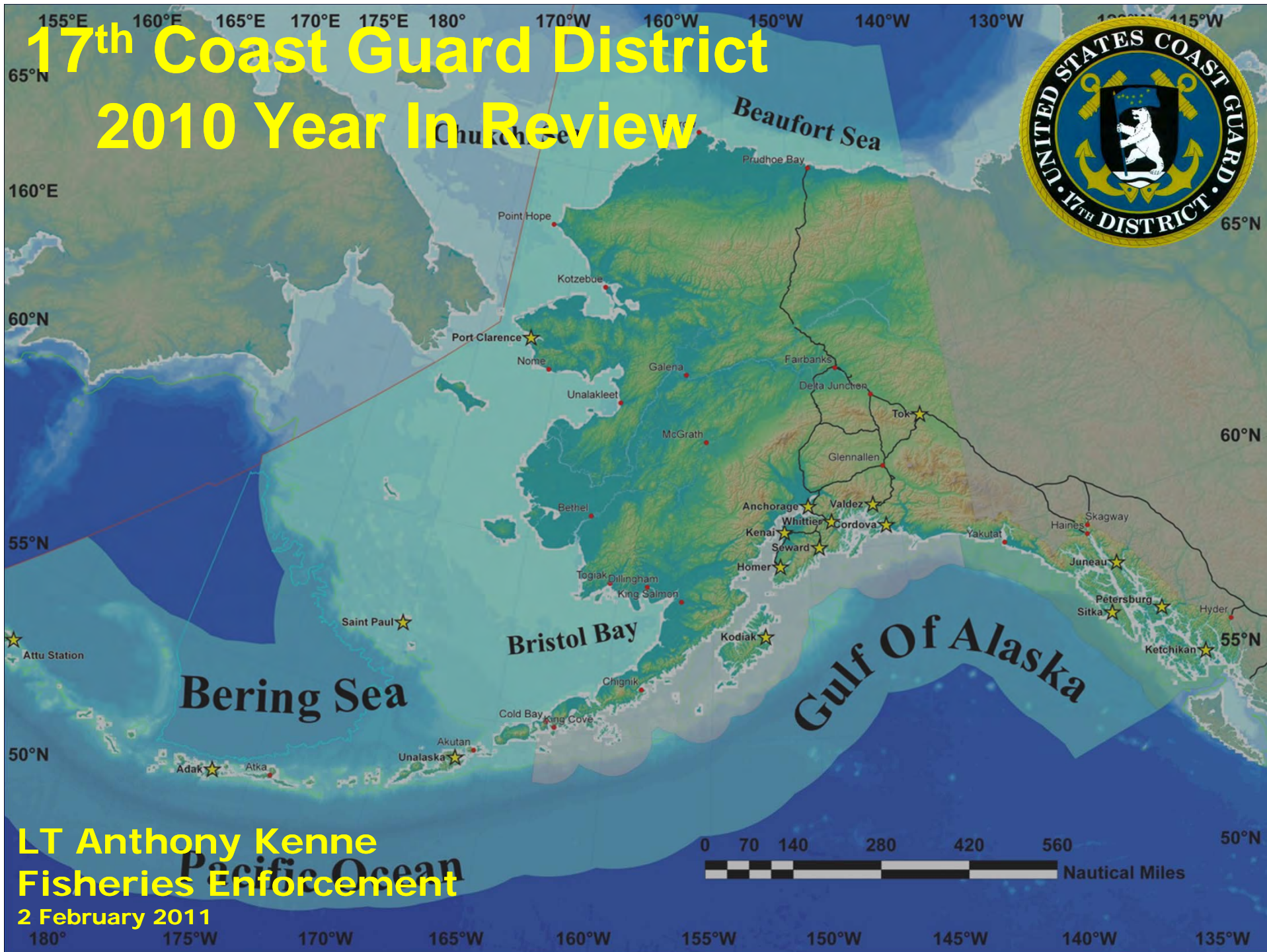


# 17<sup>th</sup> Coast Guard District 2010 Year In Review



**LT Anthony Kenne**  
**Fisheries Enforcement**  
**2 February 2011**



# Overview

- International Fisheries
- Resources
- Domestic Fisheries
- Safety
- Search & Rescue
- Maritime Security





# International Fisheries

- **USCG/Russia NBD Commanders Meeting**
- **Central Bering Sea Pollock Convention**
- **US-Russian Intergovernmental Consultative Committee on Fisheries**
- **North Pacific Coast Guard Forum**





North Pacific Seamounts\* and Major Ports  
\*Seamounts outside of country EEZs

# International Fisheries (Cont.)

- North Pacific Anadromous Fish Commission
- International Pacific Halibut Commission
- US-Canada Border Enforcement (Dixon Entrance)
- PRC Shiprider Agreement
- North Pacific Fisheries Commission (NPO)



## Legend

- ▲ Seamounts
- Japan Ports
- Russia Ports
- USA Ports
- China Ports
- Canada Ports
- Taiwan Ports
- Korea Ports
- EEZ

[www.Worldportsource.com](http://www.Worldportsource.com)  
[www.SeamountsOnline.com](http://www.SeamountsOnline.com)  
[www.OceanExplorer.noaa.gov](http://www.OceanExplorer.noaa.gov)  
<http://www.vliz.be/vmd/cdata/marbound>

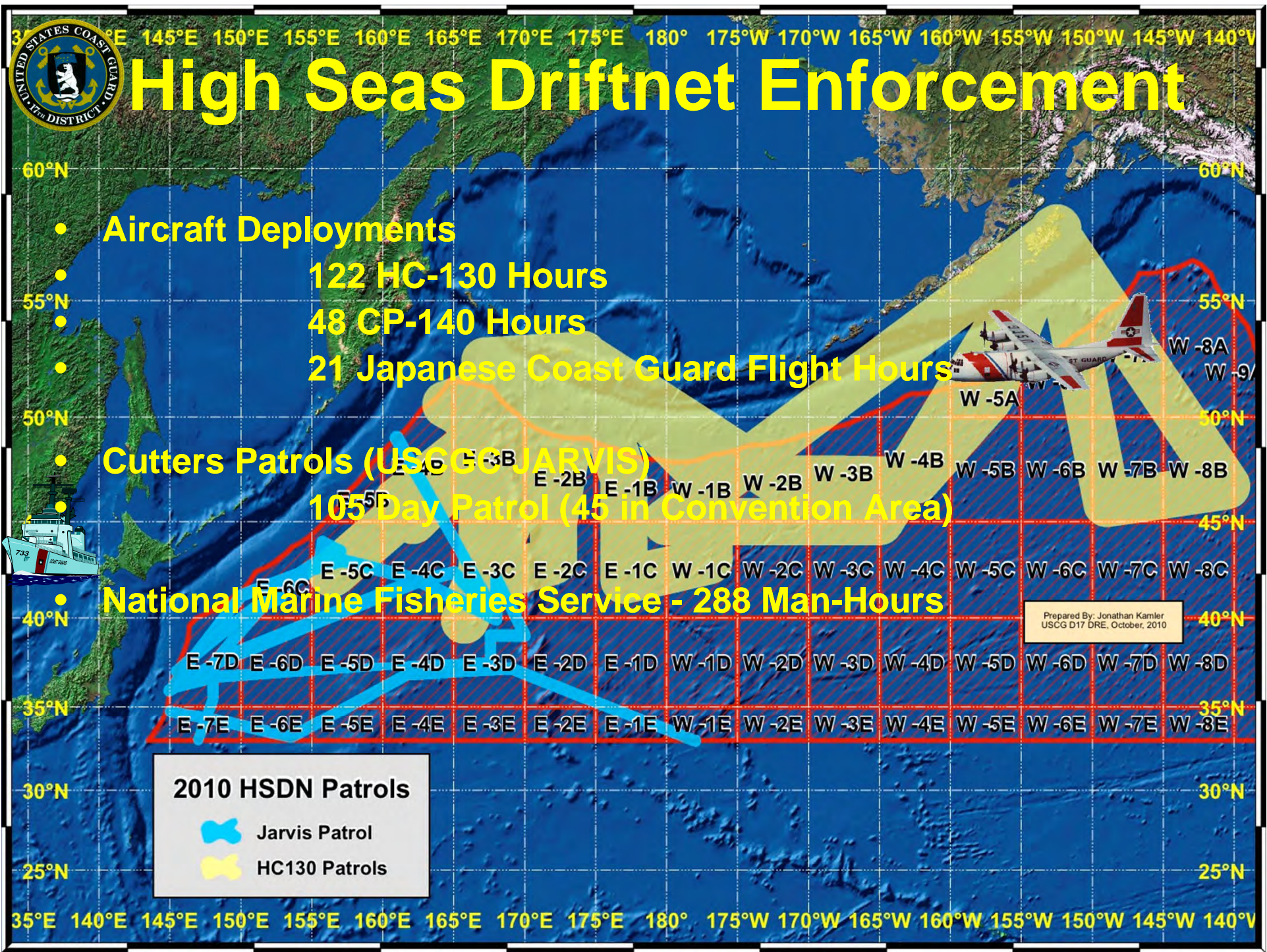
1:70,000,000

0 800 1,600

Kilometers



# High Seas Driftnet Enforcement



## Aircraft Deployments

122 HC-130 Hours

48 CP-140 Hours

21 Japanese Coast Guard Flight Hours

## Cutters Patrols (USCGC JARVIS)

105 Day Patrol (45 in Convention Area)

## National Marine Fisheries Service - 288 Man-Hours

**2010 HSDN Patrols**

- Jarvis Patrol
- HC130 Patrols

Prepared By: Jonathan Kamler  
USCG D17 DRE, October, 2010



# HSDN Vessels ARVID and Ural 1

- ARVID
  - Sighted 29 April
  - 4.8 Miles of Driftnet
  - Possible Salmon on deck
- URAL 1
  - Sighted and Siezed by Chinese Patrol Vessel in August



FF/V ARVID



FF/V URAL 1



# Maritime Boundary Line

## Historical Encroachments & Interdictions

Year	2000	2001	2002	2003	2004	2005	2006	2007	2008	2009	2010
Fleet Density	47	50	32	19	8	5	7	19	40	9	11
Incursions	26	15	17	1	10	3	2	2	1	1	3
Vessels ID'd	22	10	14	1	8	3	0	2	1	1	2
US Seizures	4	2	1	0	0	0	0	0	0	0	0
RS Seizures	2	1	0	0	0	0	0	0	0	0	0
Total Seizures	6	3	1	0	0	0	0	0	0	0	0
Joint Boardings	4	1	0	0	0	0	0	0	0	0	0
Verbal Warnings	9	6	13	1	0	3	0	2	0	0	2



# Donut Hole Activity

Maritime Boundary Line



- Numerous Contacts
- No Fishing Activity
- Enforcement Policy
  - HC-130 Verification Flights
  - Monitor VMS/14-Day Notice
  - Board if Able
    - Inspect Catch/Confirm Product & Source
    - Compliance w/ Donut Hole Agreement





# 2010 Potential IUU Vessels

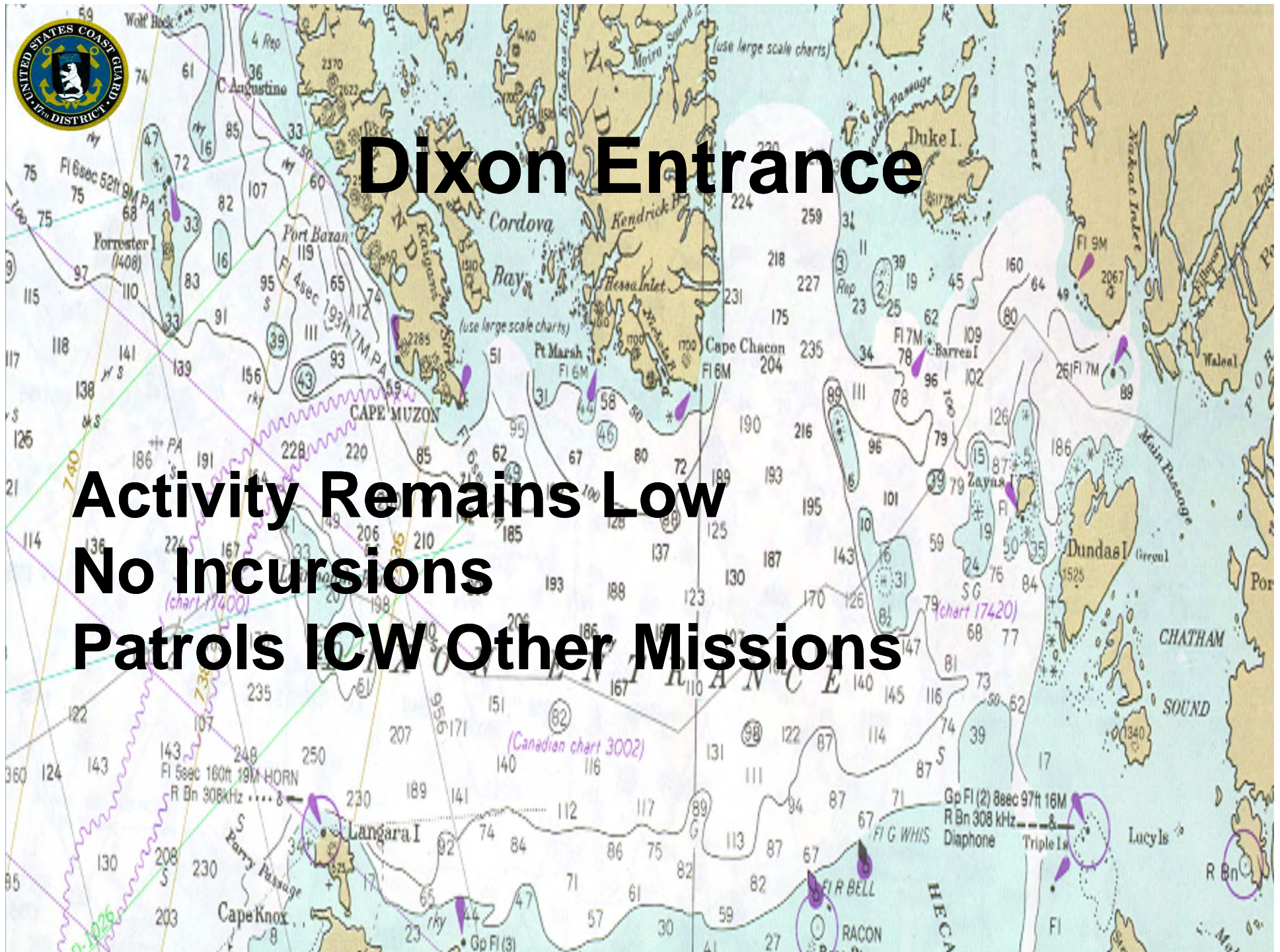


Date	Name	Flag	IMO	Lat	Long
19APR10	UNKNOWN	UNKOWN	UNKNOWN	<b>59-13.1N</b>	<b>175-59.4E</b>
29APR10	BELLATRIX	PM	8403961	48-48N	168-54E
21MAY10	KODANGBONG	PM	8804141	59-32.5N	177-12.2W
21MAY10	CADIZ	CB	8610100	59-32.5N	177-12.2W
21MAY10	TOULON	CB	8317241	59-29.1N	177-15.3W
21MAY10	ROYAN	PM	8618463	59-29.9N	177-15.6W
10JUN10	ASADARA	CB	8706818	54-46.5N	179-54.2E
19JUL10	AZOR	PM	8609826	59-23.53N	177-34.28W
26SEP10	CADIZ	CB	8610100	40-07N	167-48E
xxSEP10	HOLANDES	PM	8804141	45-58N	163-17E
29SEP10	TOULON	CB	8317241	58-05N	177-46W
07OCT10	ESTEBAN	PM	8403961	56-17N	173-46E
07OCT10	TOULON	CB	8317241	56-15N	172-00E
23OCT10	KYUNGIL REEFER	PM	8408258	45-24N	176-05E
24OCT10	ESTEBAN	PM	8403961	63-03N	174-14W
04NOV10	ROYAN	PM	8618463	61-57N	178-38E
04NOV10	TOULON	CB	8317241	59-29.1N	177-15.3W



# Dixon Entrance

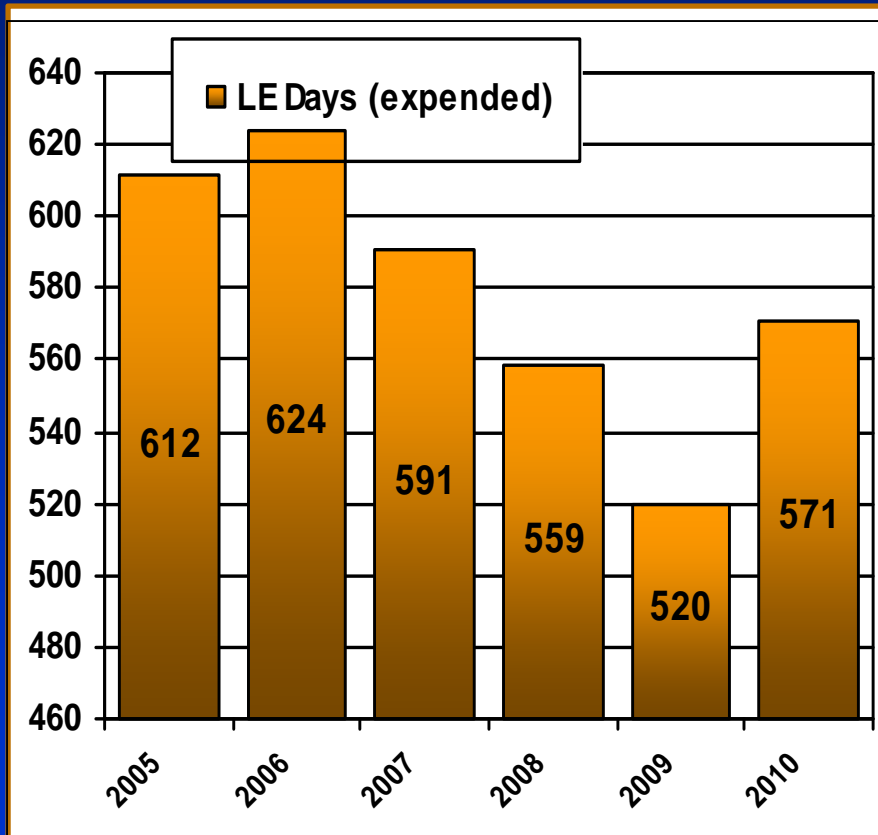
**Activity Remains Low**  
**No Incursions**  
**Patrols ICW Other Missions**



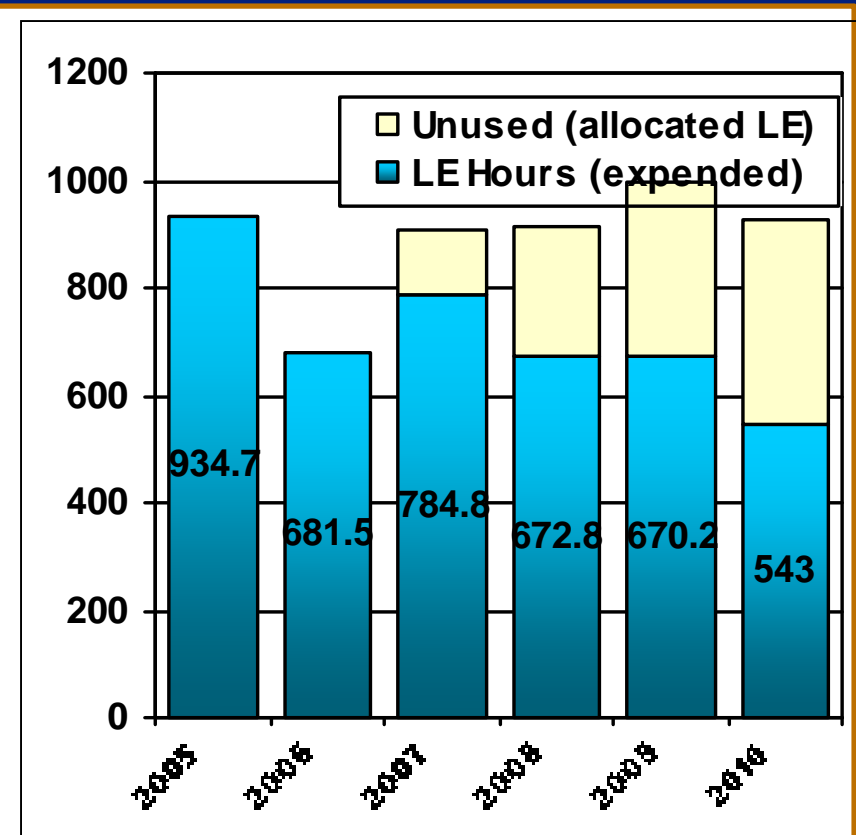


# Major Cutter & C-130 Effort

## Major Cutter Days



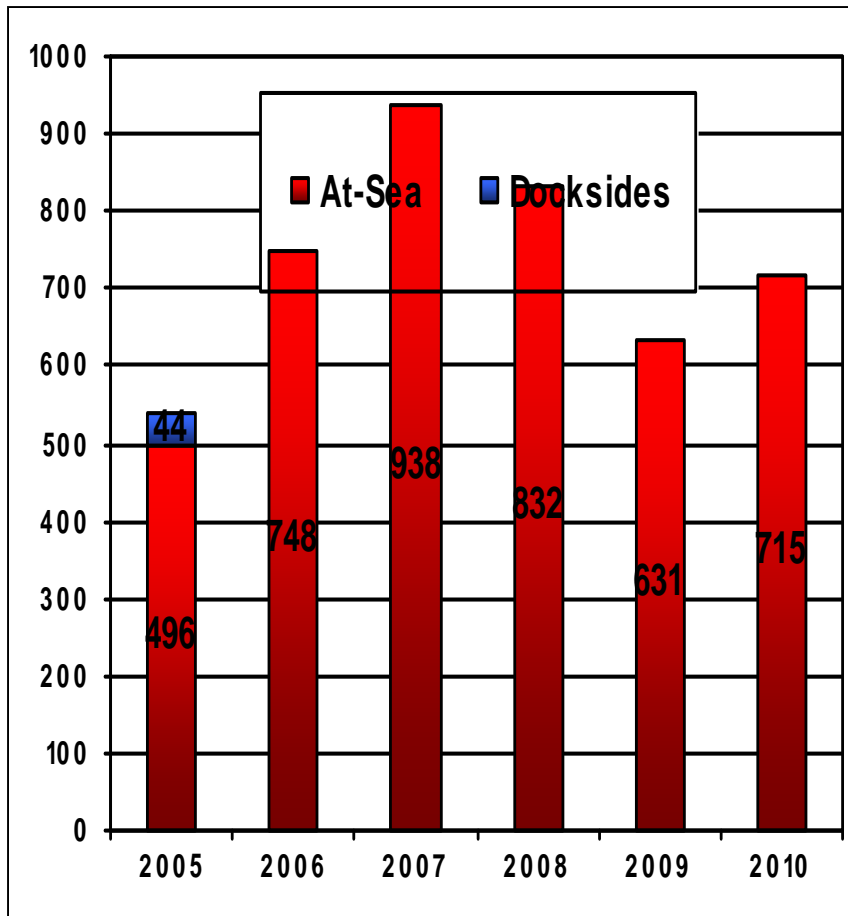
## C-130 Hours



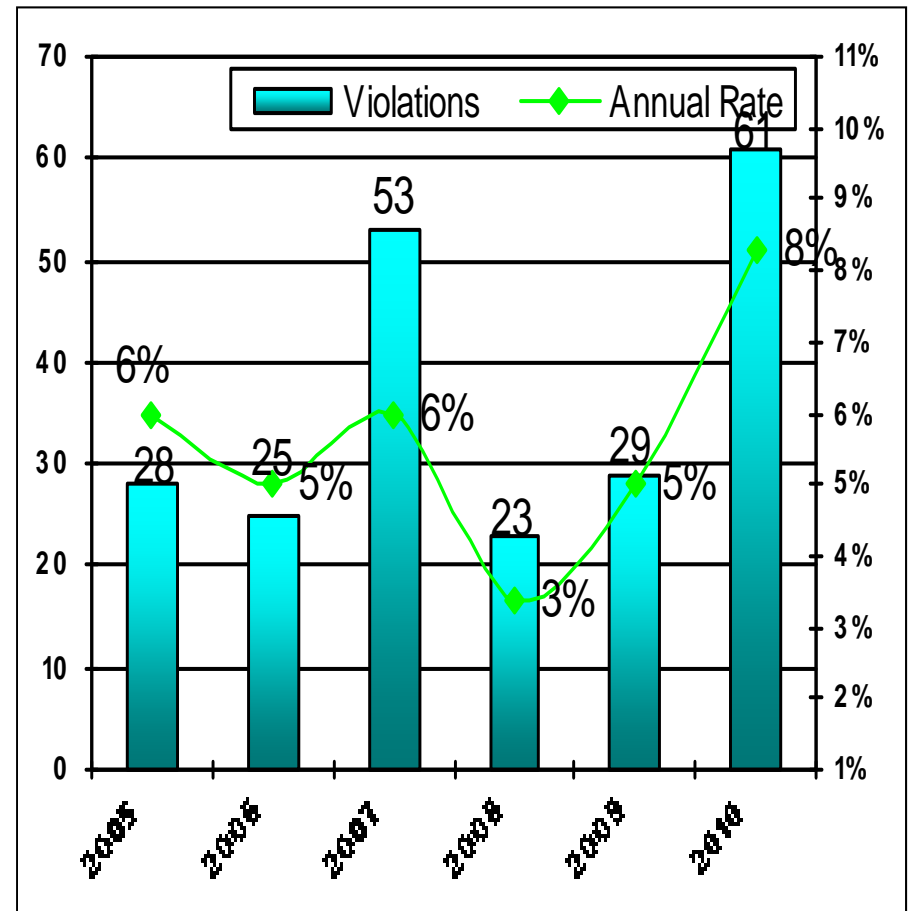


# F/V Boardings & Fisheries Violations

## Vessels Boarded



## Vessels With Violations





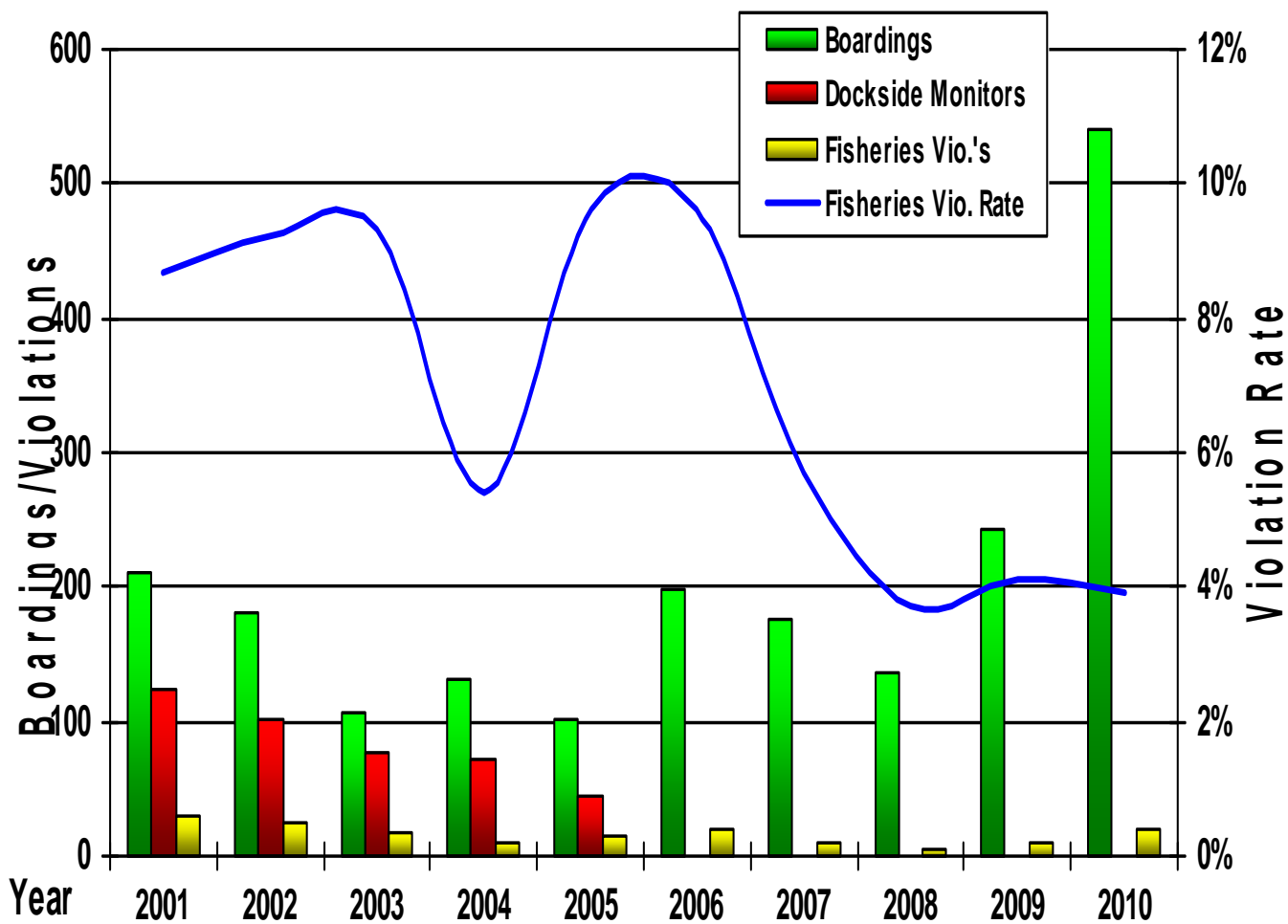
# 2010 Fishing Violations

- 11 Logbook
- 08 Boarding Ladder
- 05 Gear
- 13 Catch
- 10 Permit
- 02 Observer Coverage
- 11 Closed Area
- 01 VMS





# IFQ Enforcement





# 2010 Crab Fisheries

## Opilio Season

96 Vessels registered

2 HH-60 Helicopters FOL St. Paul

3 Boardings

## Red King Crab Season

95 Vessels registered

1 HH-60 Helicopter FOL Cold Bay

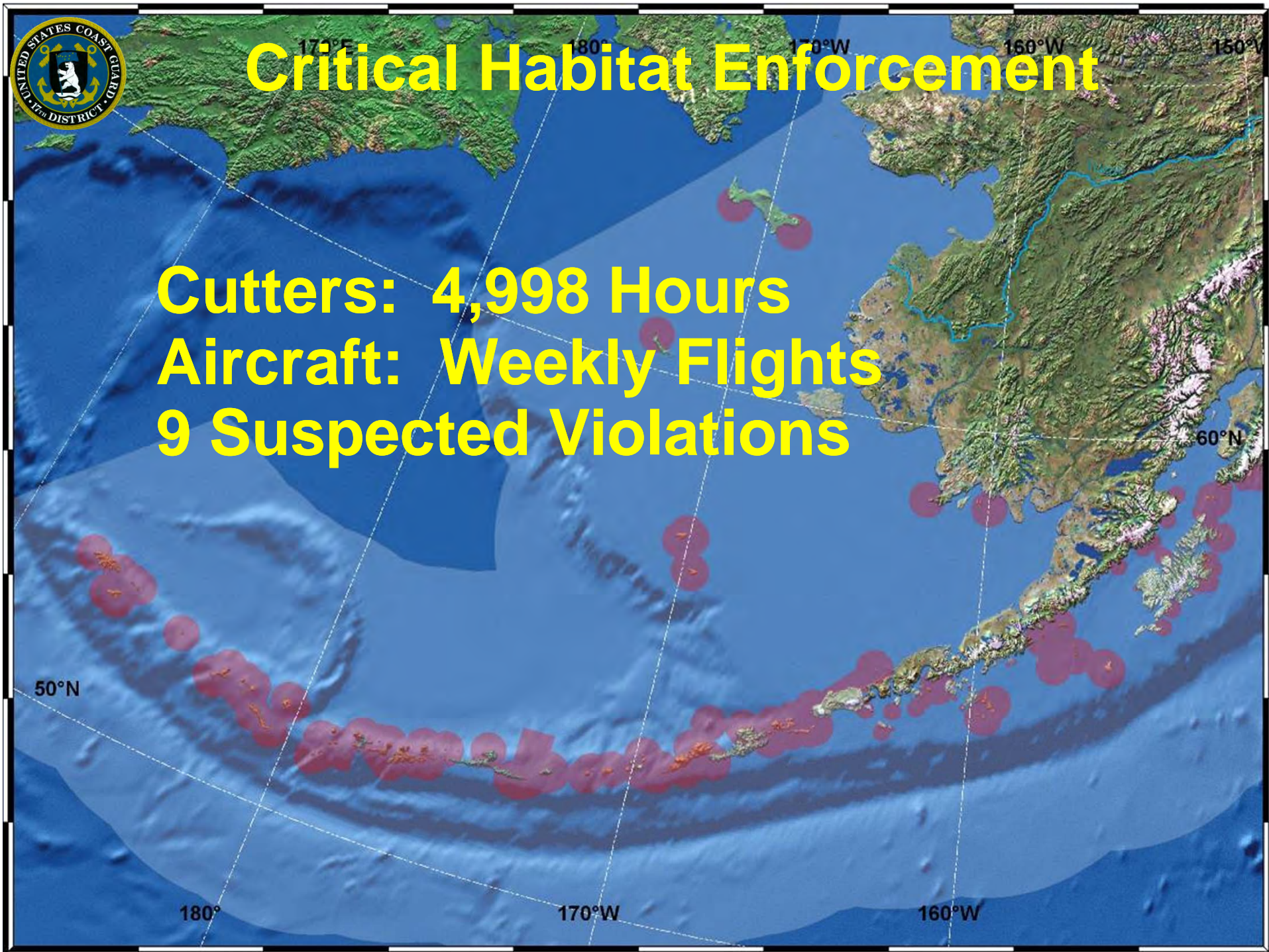
16 Boardings





# Critical Habitat Enforcement

**Cutters: 4,998 Hours**  
**Aircraft: Weekly Flights**  
**9 Suspected Violations**







# North Pacific Regional Fisheries Training Center Year in Review

<b>Students Trained</b>	<b>367</b>	<b>Days Deployed</b>	<b>302</b>
<b>Units Trained</b>	<b>26</b>	<b>Ship Rider</b>	
<b>Resident Courses</b>	<b>5</b>	<b>Deployments</b>	<b>12</b>
<b>Other Agencies</b>	<b>2</b>	<b>Industry Events</b>	<b>1</b>
		<b>VIP Events</b>	<b>2</b>

➤ **HSDN Training For USCGC JARVIS**





# 2009 Safety Violations

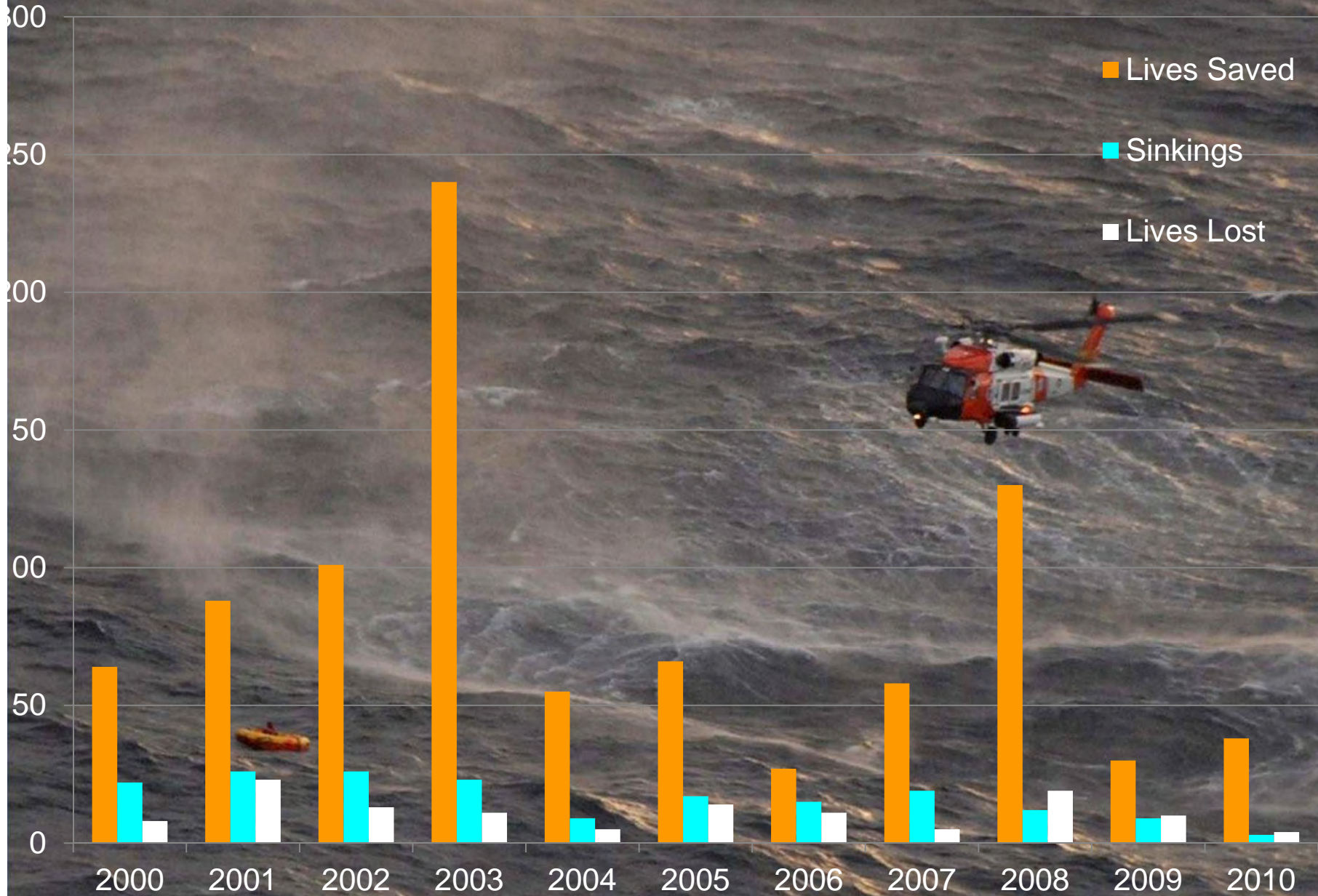
<b>Insufficient Immersion Suits/PFDs</b>	<b>(7)</b>
<b>Insufficient Liferaft/Hydro</b>	<b>(10)</b>
<b>Expired EPIRB/Hydro</b>	<b>(14)</b>
<b>Insufficient Fire Fighting Equip.</b>	<b>(8)</b>
<b>Traffic Lanes</b>	<b>(0)</b>
<b>Intoxicated Operator</b>	<b>(0)</b>
<b>Inoperative Alarms</b>	<b>(4)</b>



<b>Insufficient Ring Buoy</b>	<b>(8)</b>
<b>Insufficient Visual Distress</b>	<b>(17)</b>
<b>Documentation/Hull Markings</b>	<b>(12)</b>
<b>No Sound Producing Device</b>	<b>(5)</b>
<b>Insufficient MSD/Y-Valve</b>	<b>(2)</b>
<b>Negligent Operations</b>	<b>(1)</b>
<b>Navigation Lights</b>	<b>(1)</b>



# Fishing Vessel SAR Statistics





# Maritime Safety, Security, & Environmental Response

3442 Hours - Ports and Waterways/Coastal  
Security Mission

- Surface Patrols
- Aviation Patrols

Used for:

- Military Escorts
- Cruise Ship Escorts
- Ferry Escorts





# Arctic Operations

## Arctic Crossroads – Interagency Public Health Outreach

- Coast Guard
- Public Health Service
- Army & Air National Guard
- US Air Force

## Medical, Dental and Veterinary care

- Kotzebue
- Pt. Hope
- Koyuk
- Wales
- Selawik
- Shishmaref
- Kivalina
- Little Diomedea
- Shaktoolik





# Questions?



**LT Anthony Kenne**  
**Fisheries Enforcement**  
2 February 2011