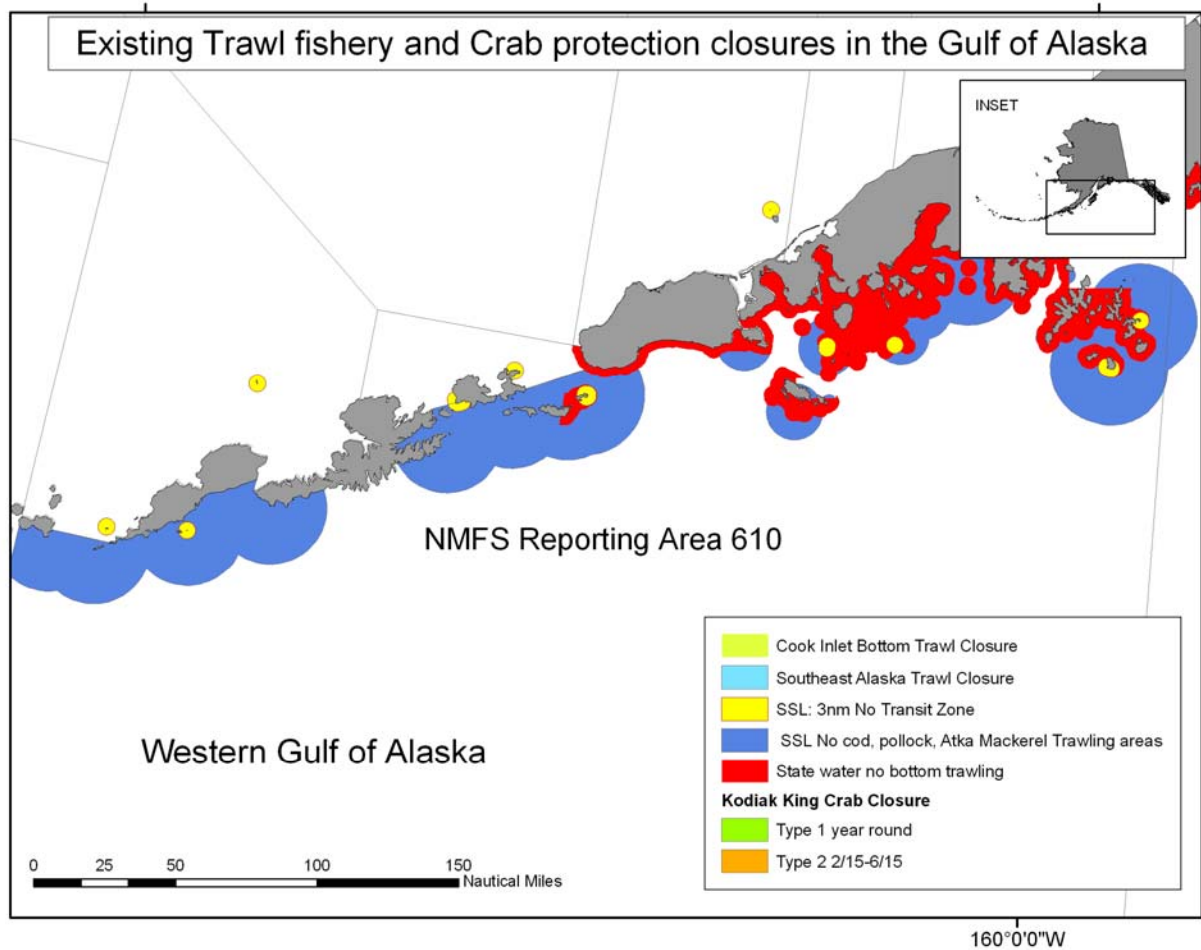
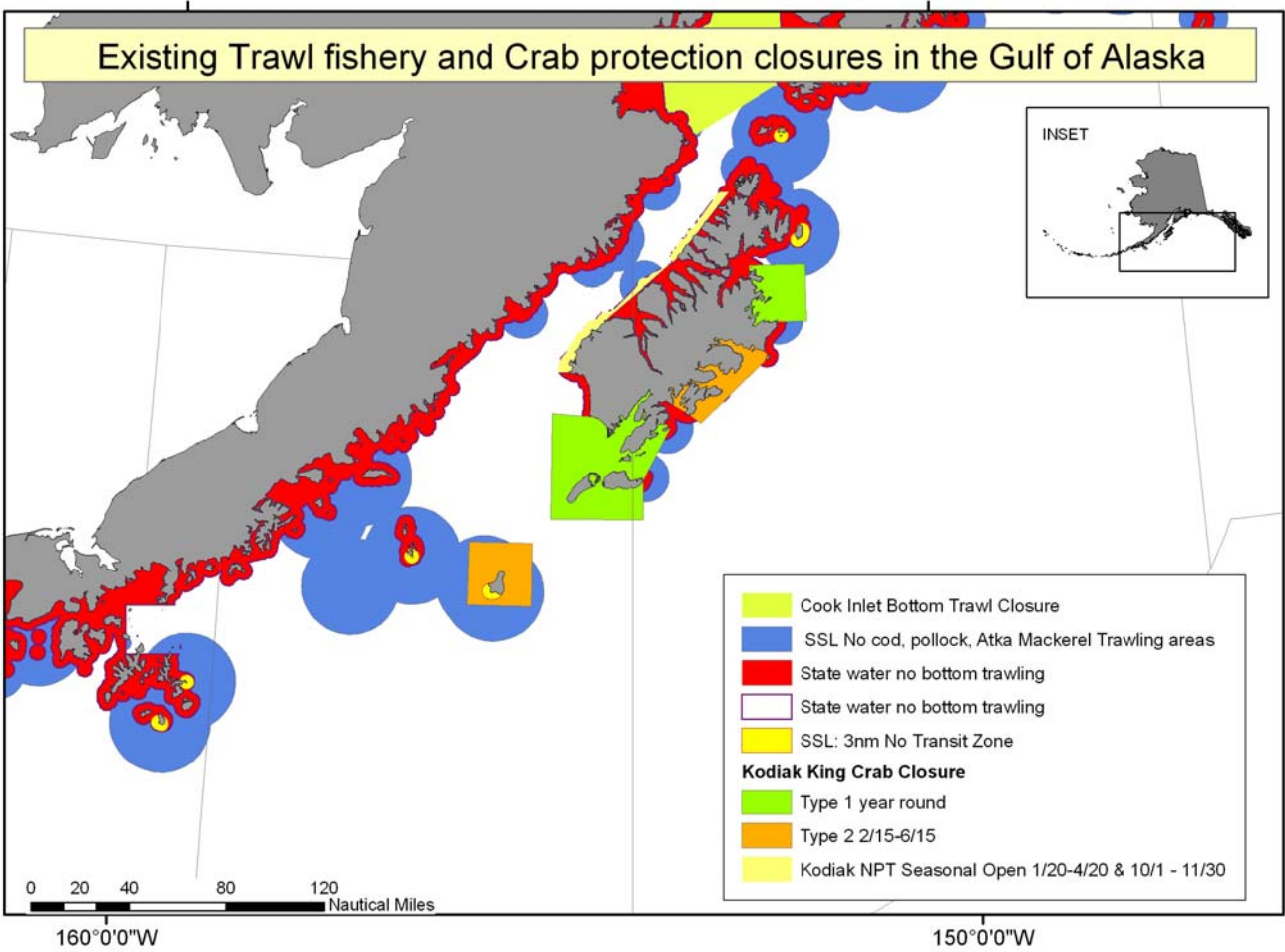


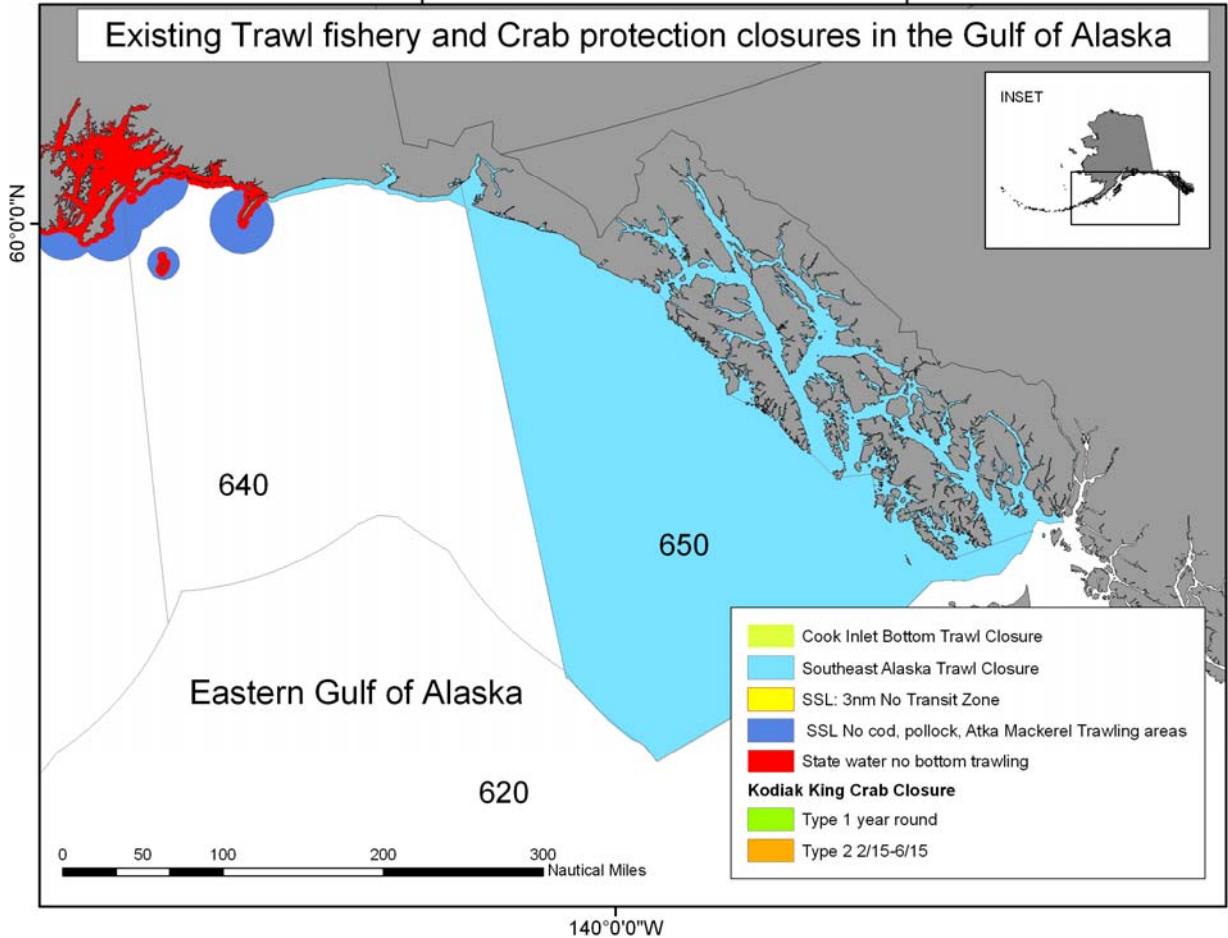
Supplemental 1. Locations of existing trawl fishery and crab protection closures in the Gulf of Alaska.



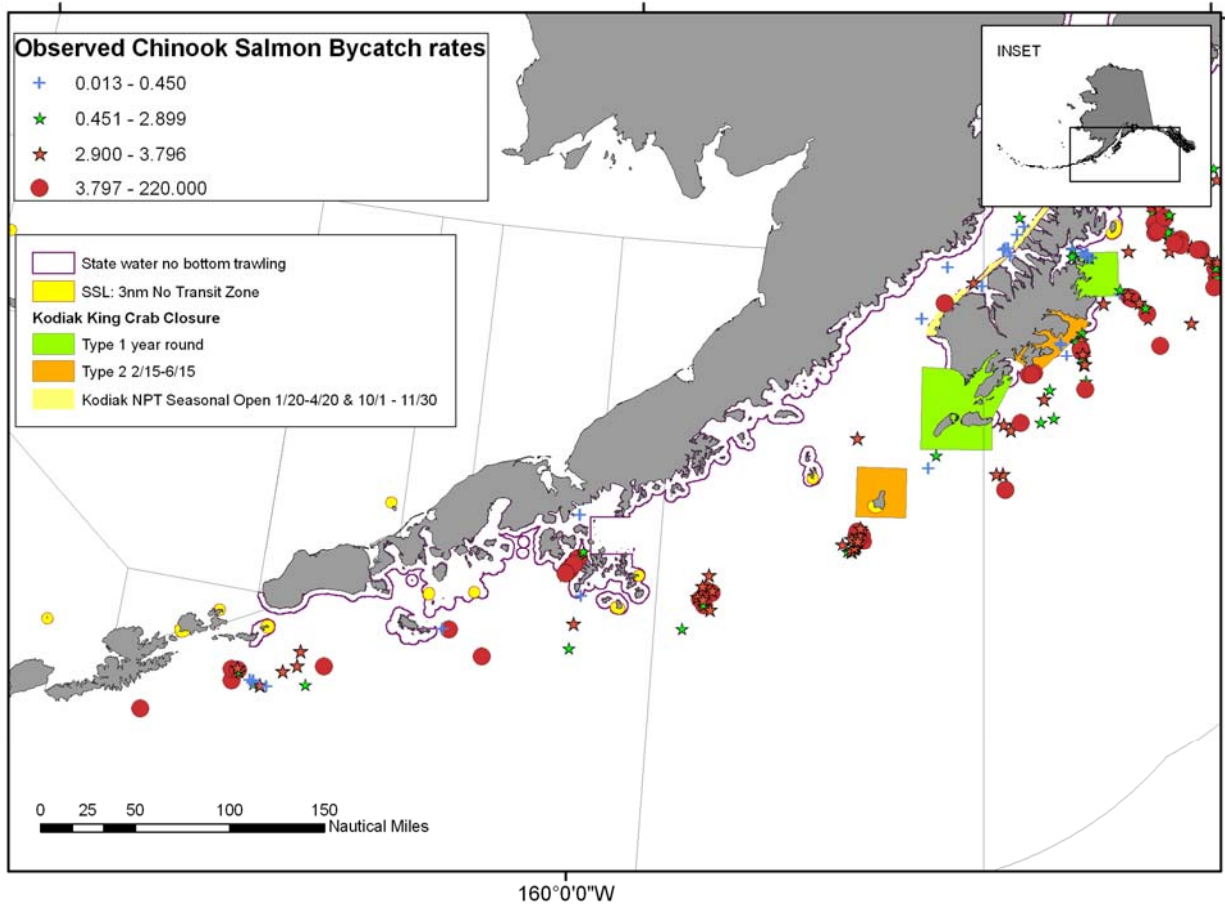
Supplemental 2. Locations of existing trawl fishery and crab protection closures in the Western Gulf of Alaska.



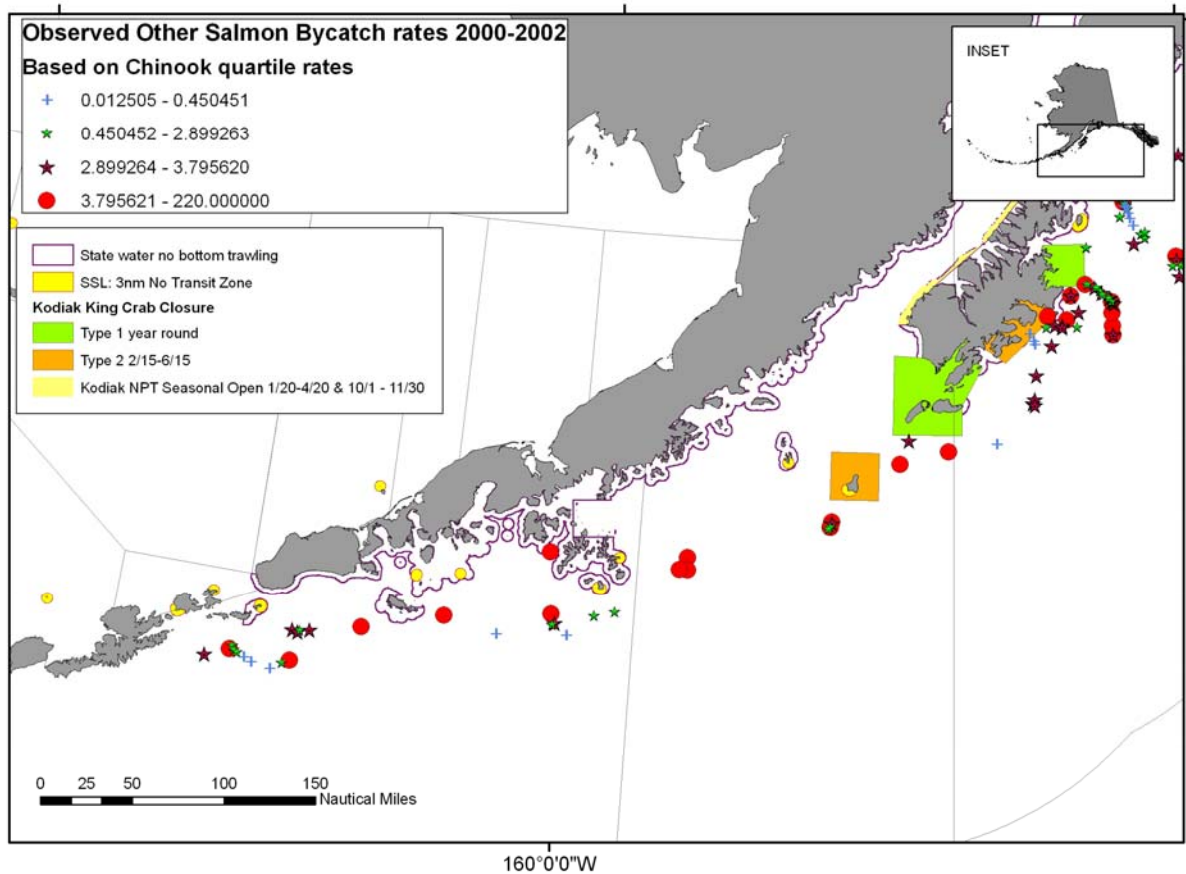
Supplemental 3. Locations of existing trawl fishery and crab protection closures in the Central Gulf of Alaska.



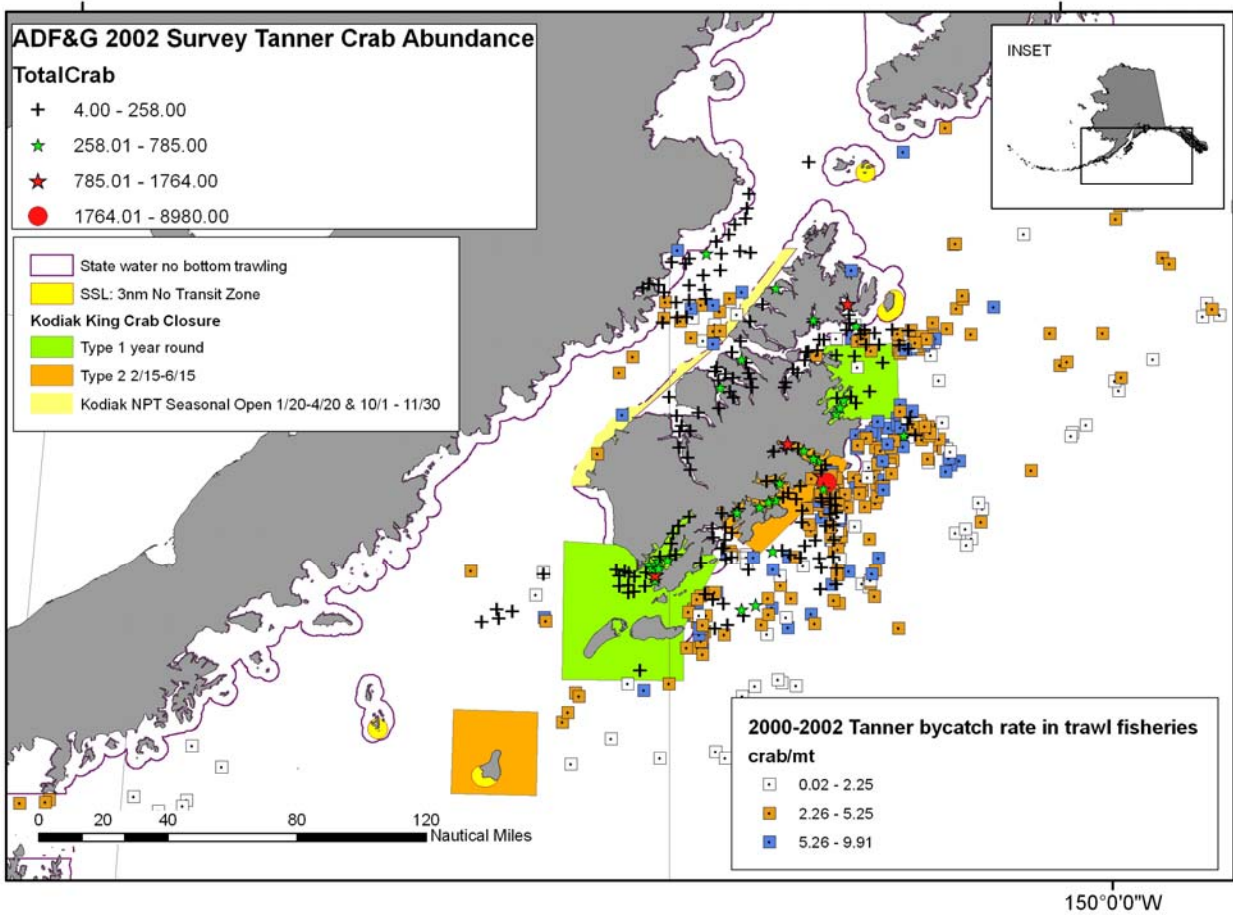
Supplemental 4. Locations of existing trawl fishery and crab protection closures in the Eastern Gulf of Alaska.



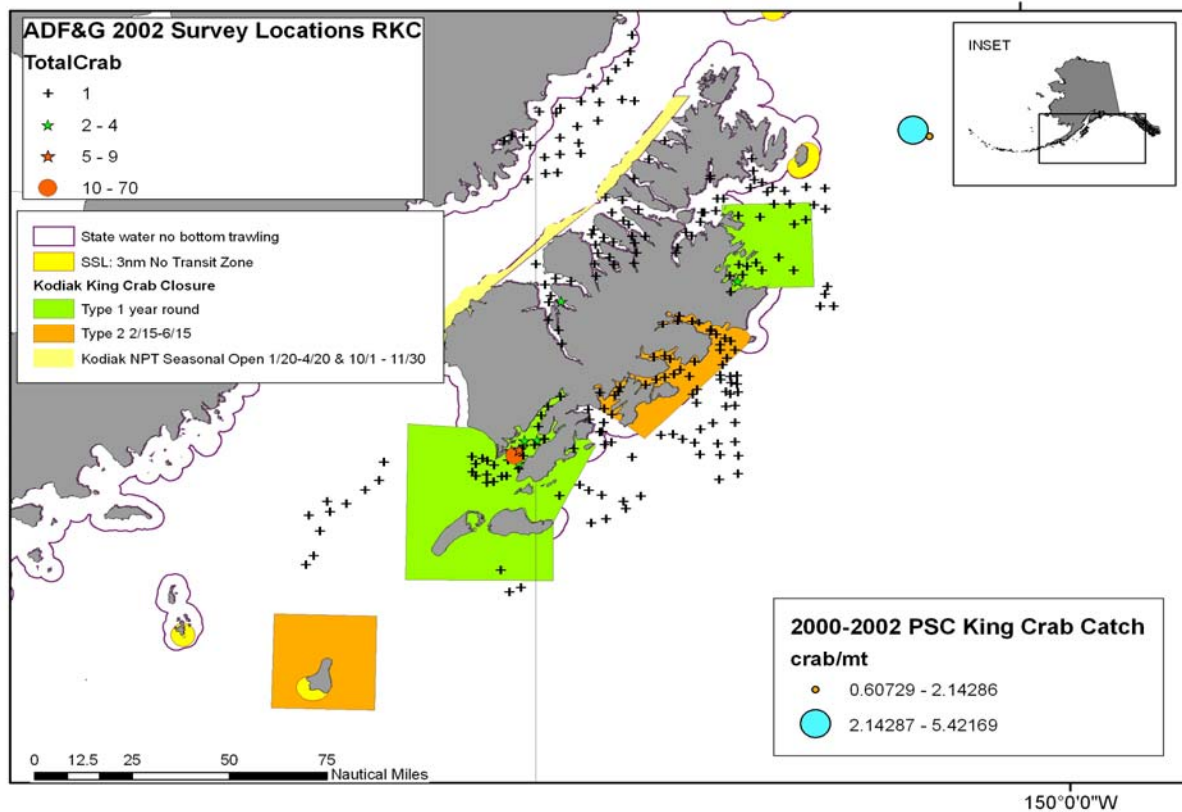
Supplemental 5. Locations of observed Chinook bycatch (#/mt) in all groundfish fisheries, 2000-002.



Supplemental 6. Locations of observed 'Other Salmon' bycatch (#/mt) in all groundfish fisheries, 2000-2002.



Supplemental 7. Locations of observed Tanner crab bycatch (#/mt) in all groundfish trawl fisheries, 2000-2002 and ADF&G Tanner Crab Abundance estimates from 2002 survey.



Supplemental 8. of observed Red King crab bycatch (#/mt) in all groundfish trawl fisheries, 2000-2002 and ADF&G Red King crab Abundance estimates from 2002 survey.