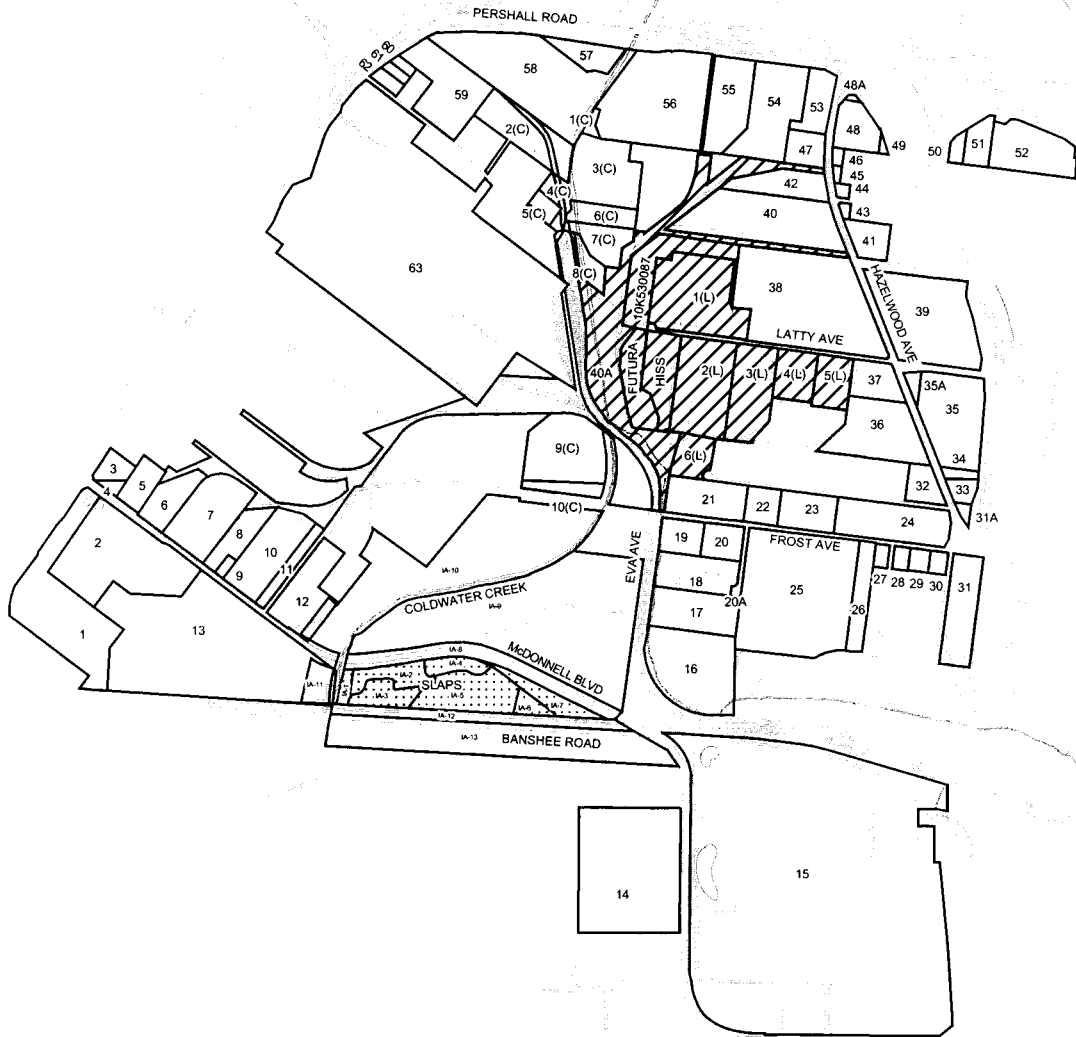





COLDWATER CREEK  
CONTINUES TO  
MISSOURI RIVER



**Legend:**

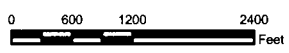
-  SLAPS - Includes IAs\* 1 thru 7
-  SLAPS VPs\* - Includes designated haul road properties (VPs 1 thru 63) Coldwater Creek designated properties (VPs 1C thru 10C), and SLAPS contiguous areas (IAs 8 thru 13).
-  LATTY AVE. PROPERTIES - Includes HISS/Futura and Latty Avenue VPs: 1L-6L, 40A, and 10K530087

\*Notes: VP = Vicinity Property  
IA = Investigative Area

-  Primary Road
-  Railroad
-  Pond
-  Streams



MO-East State Plane  
(NAD 83, feet)



St. Louis North County Site  
Locations of Vicinity Properties  
St. Louis, Missouri



DRAWN BY: Peter Hansen	REV: 0	DATE: 01-15-2002
---------------------------	-----------	---------------------

Figure 2. Locations of Vicinity Properties

U:\GIS\NorthCo\Projects\01142002\VP\Locations.mxd