



**TESORO**

Tesoro Hawaii Corporation  
733 Bishop Street, Suite 2700  
P.O. Box 3378  
Honolulu, Hawaii 96842-0001  
808 547 3111  
808 547 3145 Fax

March 22, 1999

Mr. Kevin Foster  
U.S. Fish & Wildlife Service  
Pacific Islands Ecoregion  
300 Ala Moana Blvd., Room 3-122  
Honolulu, Hawaii 96850

Dear Kevin:

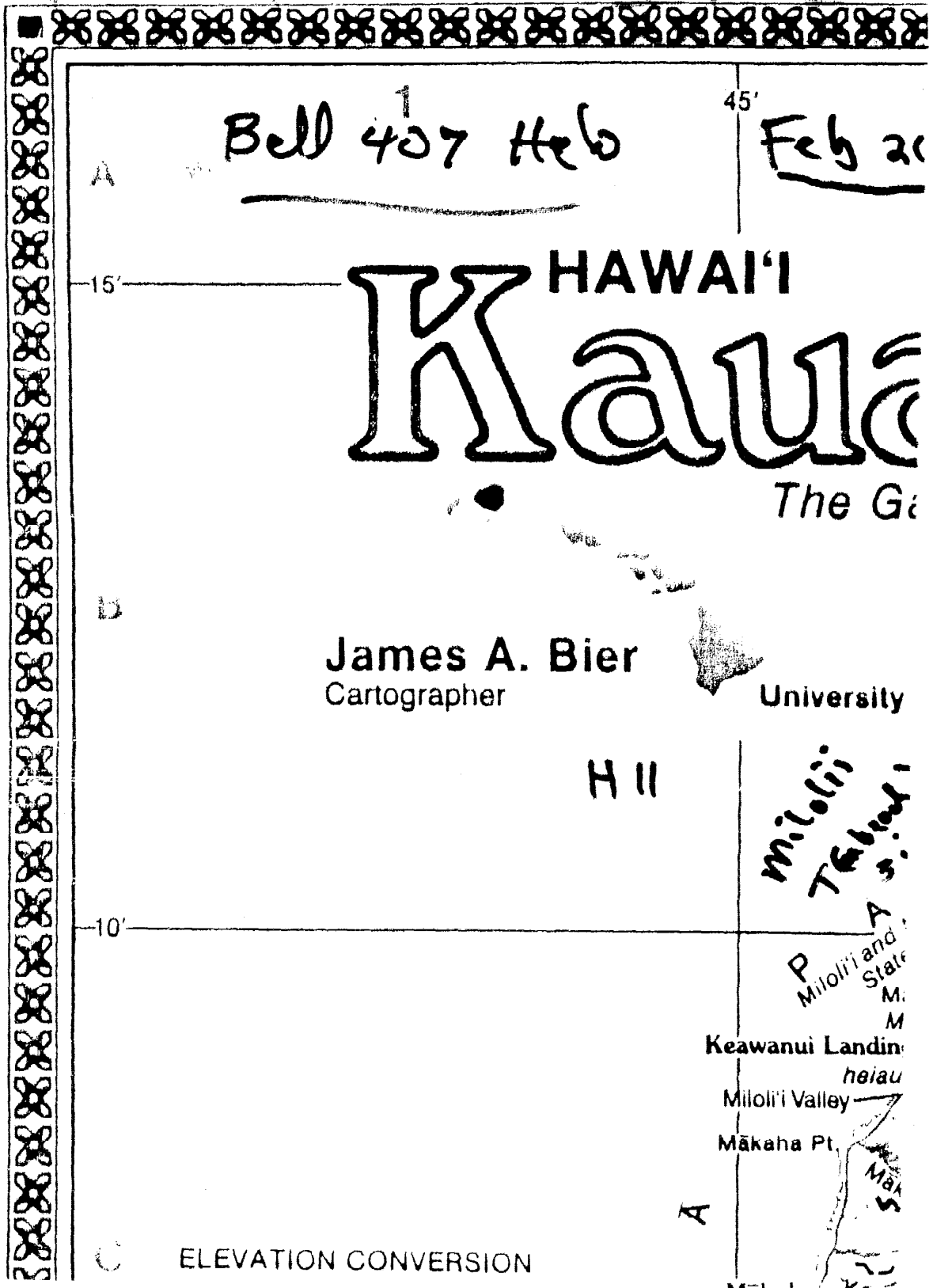
Attached for your information and records is a copy of a map showing the wildlife locations on the Island of Kauai.

Sincerely,

R. Chris Jansen  
Environmental Compliance Manager

Attachment

WILD LIFE





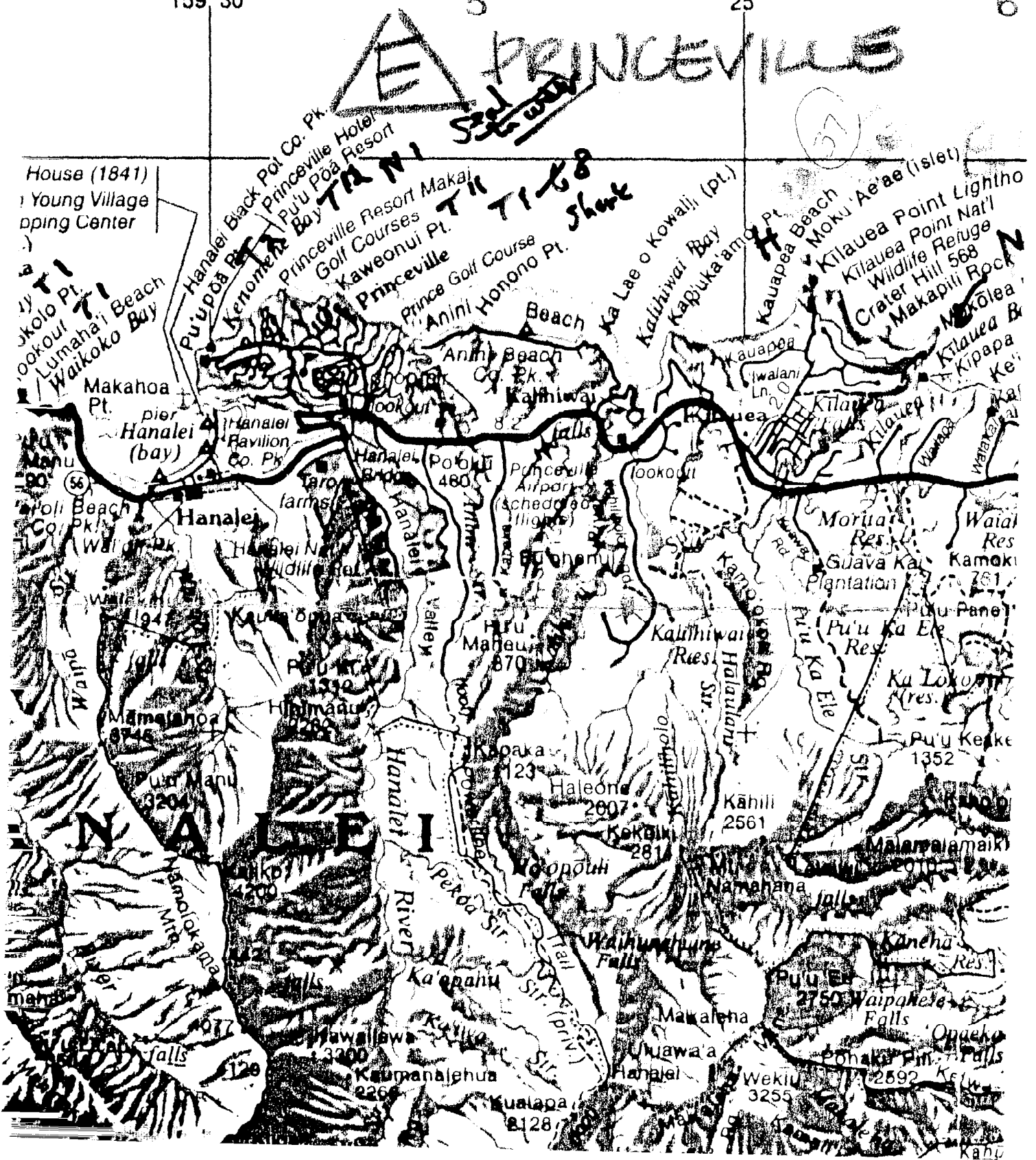


159°30'

5

25'

6



20'

7

15'

30

### PRONUNCIATION MARKS

The glottal stop, ' , is similar to the stopping of sound between the oh's in English oh-oh! Macrons denote long, stressed vowels (ā, ē, ī, ō, ū).

*Handwritten:* NI

*Handwritten:* NI  
NI  
NI  
NI

*Handwritten:* ~ 15 feeding Ptorechodon

*Handwritten:* HANAIEI-LIHUE TU  
31 miles

*Handwritten:* NI  
NI  
NI


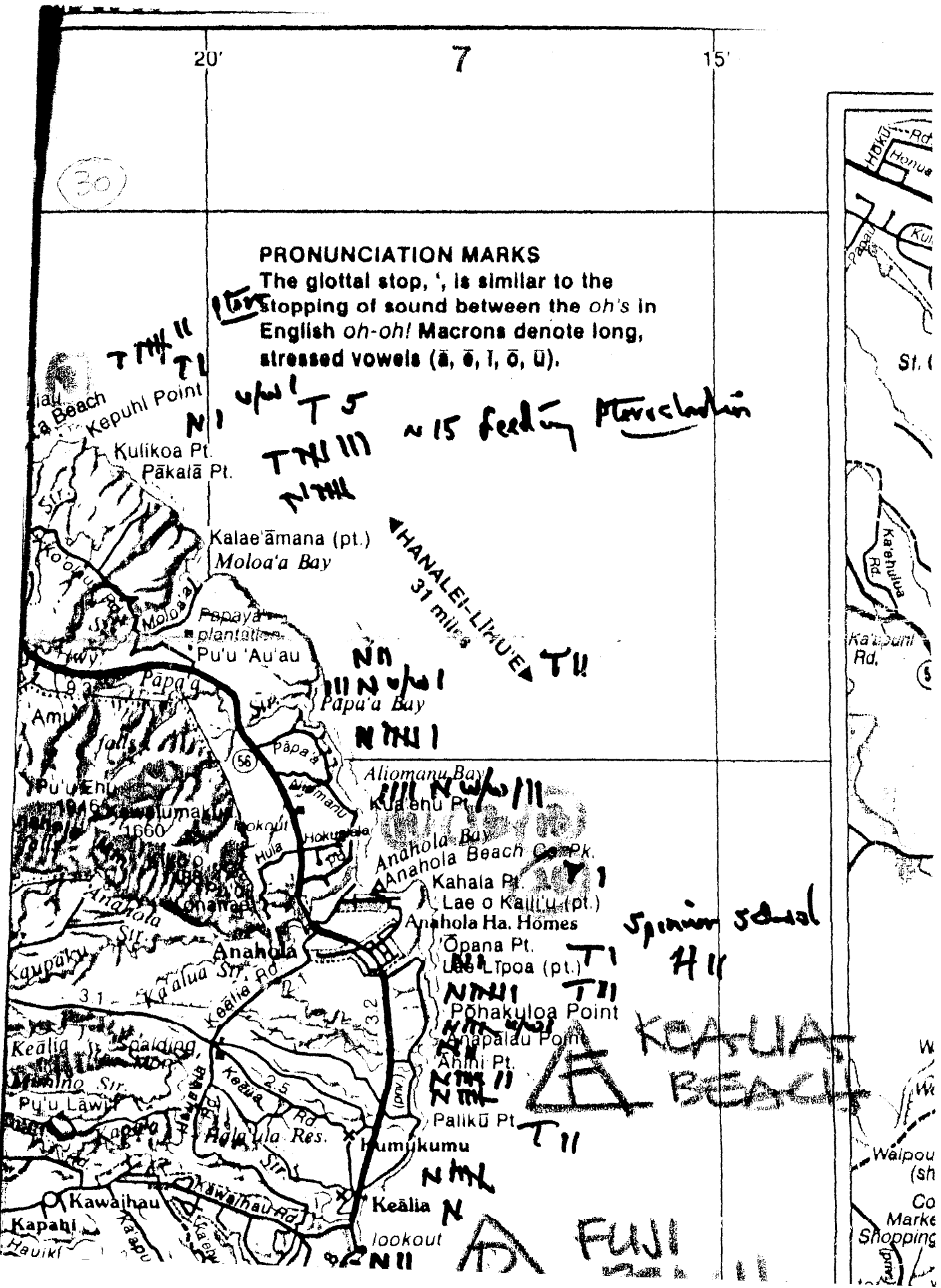
*Handwritten:* Spanish school  
HI

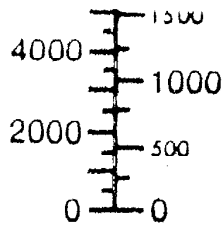
*Handwritten:* KEASUA BEACH

*Handwritten:* T II

*Handwritten:* NI

*Handwritten:* FUJI





POLIHALE

NI  
Nohili Pt.

NI  
T II II

FAO

H I

Pacific Missile  
Range Facility

Mānā Point

Barking  
Sands  
Airfield

NI II

Kawai'ele Sand Mine  
Bird Sanctuary

22° 00'

H III

H II

NI

NI

H II

H II

H II

Kokole Point

Kekaha Beach Co. Pk.


H.P. Faye F

NAI

NA

NI'HAU

Channel




BARKING  
SANDS

S = seal

T = turtle

H = humpback

N = Net  
(debris)



City

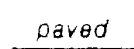


Town/village or  
settlement



Roads

Principa



paved

Second











† = humpback  
 † = Net (debris)

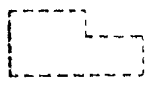


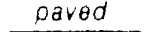










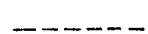





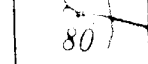






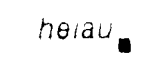


*channel*

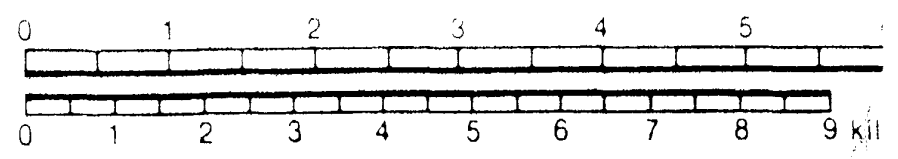
H.P. Faye Pk.  
 Keka  
 O'oma  
 Wa  
 W.  
 Luc

NI'HAU

55'

50'

- |   |                                    |   |                |
|---|------------------------------------|---|----------------|
|    | City                               |    | Roads          |
|    | Town/village or settlement         |    | Principal thru |
|    | Site or locality                   |    | Secondary th   |
|    | District boundary                  |    | Other (paved   |
|    | Elevation in feet                  |    | graded dirt    |
|    | Cave or lava tube                  |    | Ungraded dirt  |
|    | Forest reserve                     |    | 4-wheel driv   |
|  |                                    |    | Foot or pack   |
|    | Perennial stream                   |    | State highway  |
|   | Irrigation ditch or water pipeline |    | Mileage betwe  |
|  | Waterfall and length in feet       |   | red dots       |
|  | Coral reef                         |  | Golf course    |
|  | Intermittent stream                |  | Park, county b |
|  | Swamp or marsh                     |  | preserve, rec  |
|   |                                    |  | Point of inter |
|   |                                    |  | Small-boat h   |

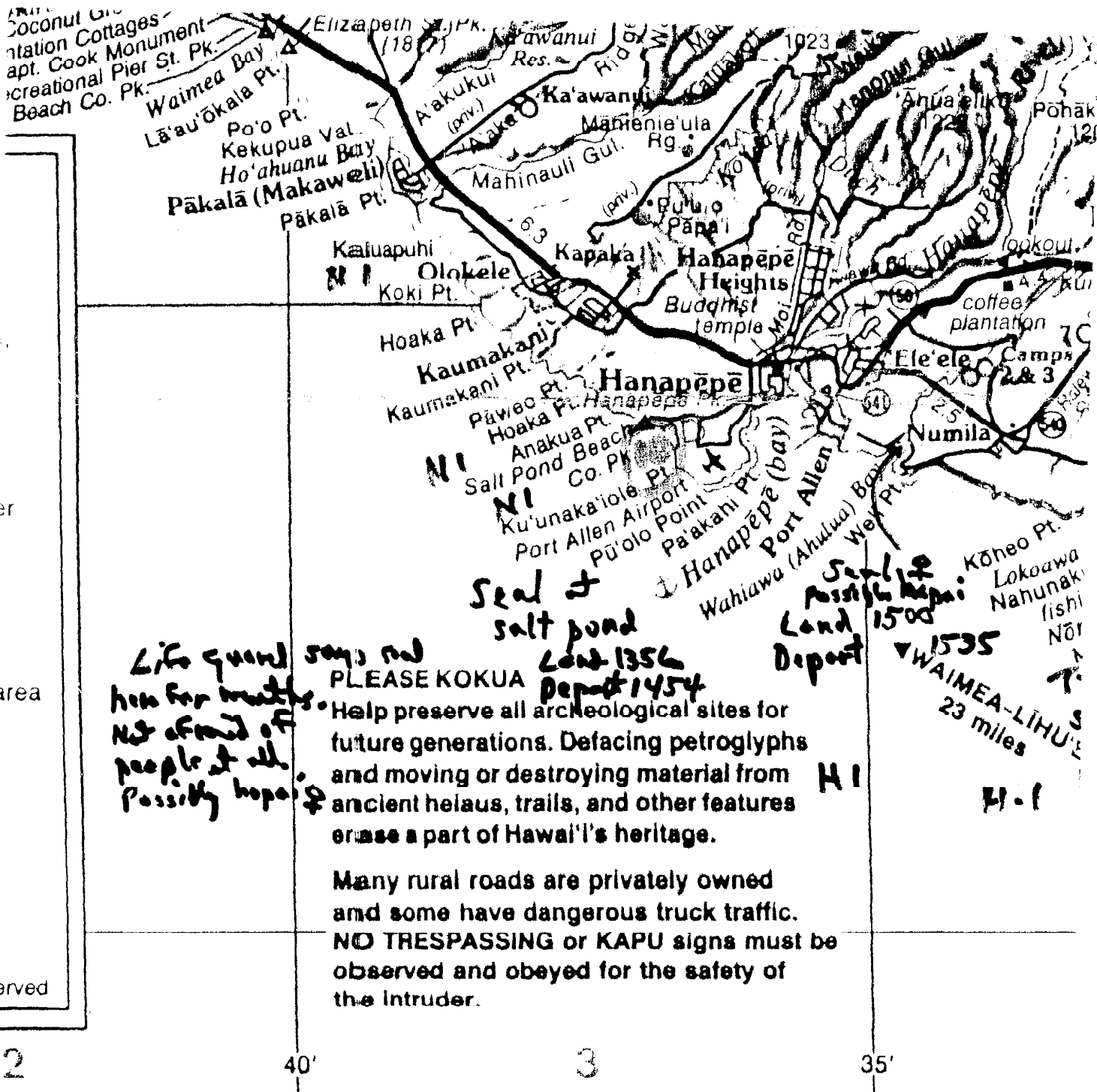


Copyright © 1976, 1979, 1986, 1991, 1995  
 University of Hawai'i Press

All

†

45'



Life guard says not  
 here for months  
 Not afraid of  
 people at all  
 Possibly hapa'i

Seal & salt pond  
 Land 1356  
 Depart 1454

PLEASE KOKUA  
 Help preserve all archeological sites for  
 future generations. Defacing petroglyphs  
 and moving or destroying material from  
 ancient heiaus, trails, and other features  
 erase a part of Hawai'i's heritage.

Many rural roads are privately owned  
 and some have dangerous truck traffic.  
**NO TRESPASSING** or **KAPU** signs must be  
 observed and obeyed for the safety of  
 the intruder.

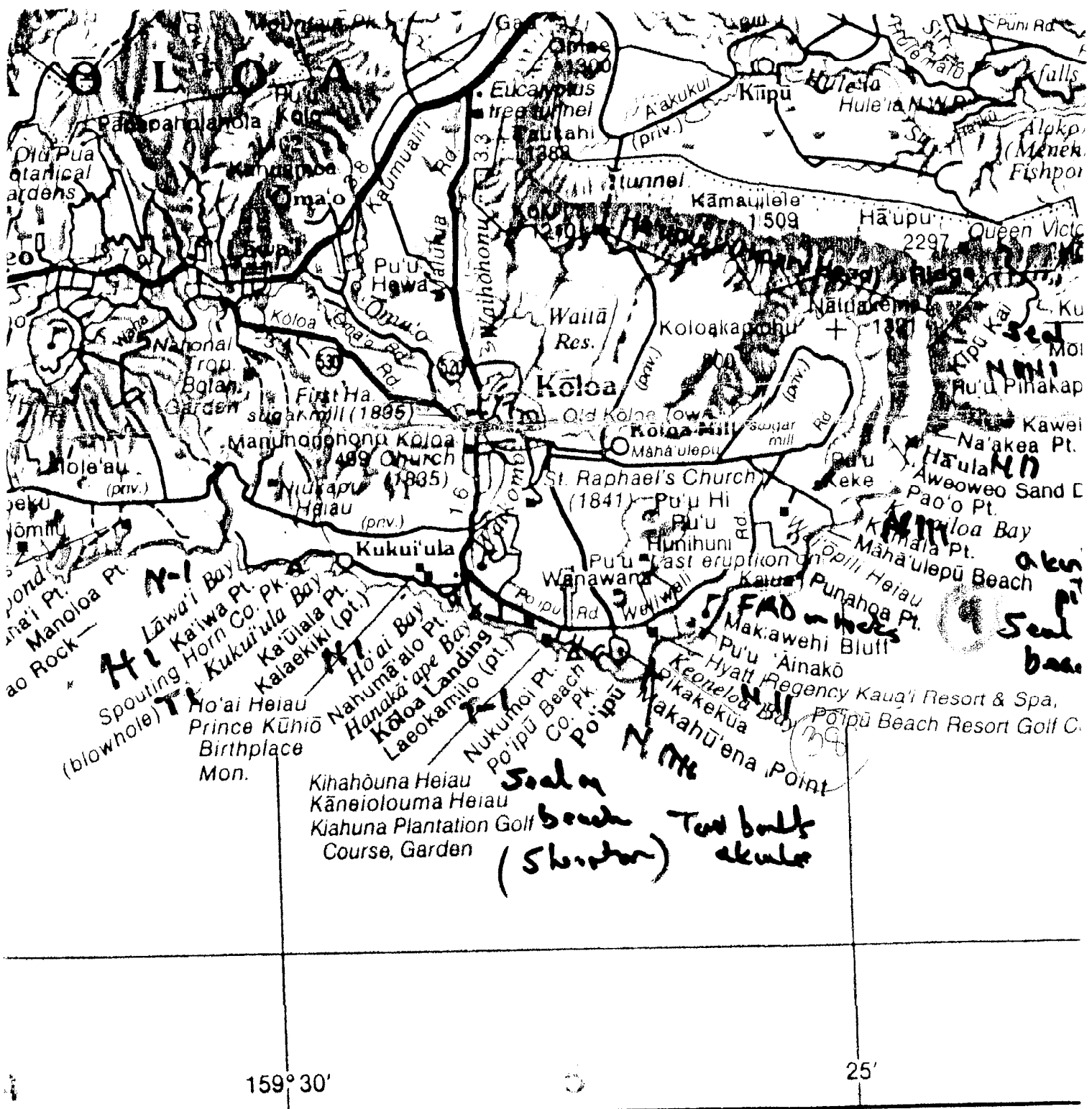
Land 1500  
 Depart 1535

Wahiawa (Ahulua) Bay  
 Port Allen  
 Wahiawa Pt.  
 Kōheo Pt.  
 Lokoawa  
 Nahunaki  
 (fishi)  
 Nōr  
 H I  
 H I

Depart Likee 1012  
 Land 11 1700

Akub schools = 3

Monk Seals = 8  
 Humpback  
 whales = 21  
 Sea turtles = 15  
 . on beach = 5  
 Spinner Pod = 1




Nets

- 1. E. Coast (Makahuena Pt - Kepuhi Pt) = 109
  - 2. N. Coast (Kepuhi Pt - Makaha Pt) = 4
  - 3. W. Coast (Makaha Pt - Kekaha) = 14
  - 4. S. Coast (Kekaha - Makahuena) = 6
- 133

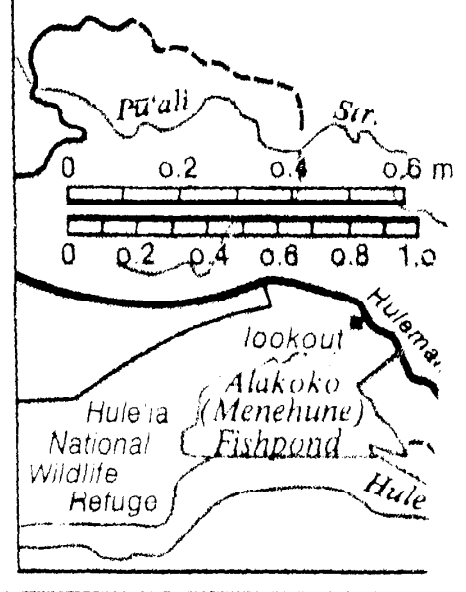
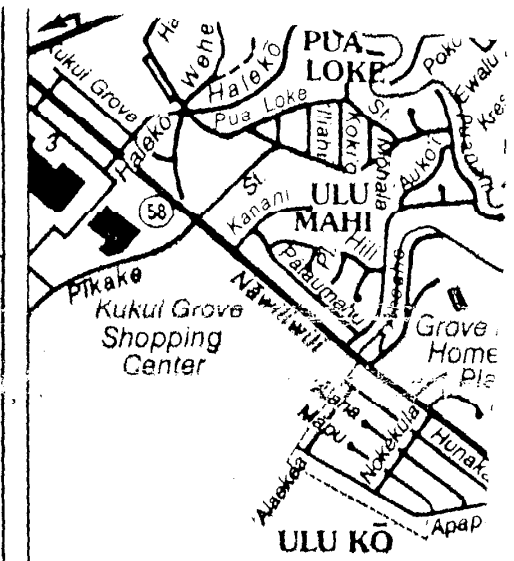
Carter Pt. 779  
 Lanipua 779  
 Kawai Pt.  
 Profile (Hinaiuka)  
 1668

Land 1612  
 Departed/643

Tag, Red 4A0?  
 sketch marks



Kawai Channel



84/w) (40) Layer 1

(39) Kawai Marine Base