

**SCAT Shoreline Data Sheet**

TESORO SPM HOSE SPILL

**TESORO**TIME Date 10:45 24 hrs.

TEAM LETTER

2DATE Time 9/20/98  
mm dd yy

USGS Quad Name: \_\_\_\_\_

Segment No. WAILUA BEACH ACCESS:  Boat  Jeep  Helicopter

GPS Boundaries \_\_\_\_\_

Type of Oil

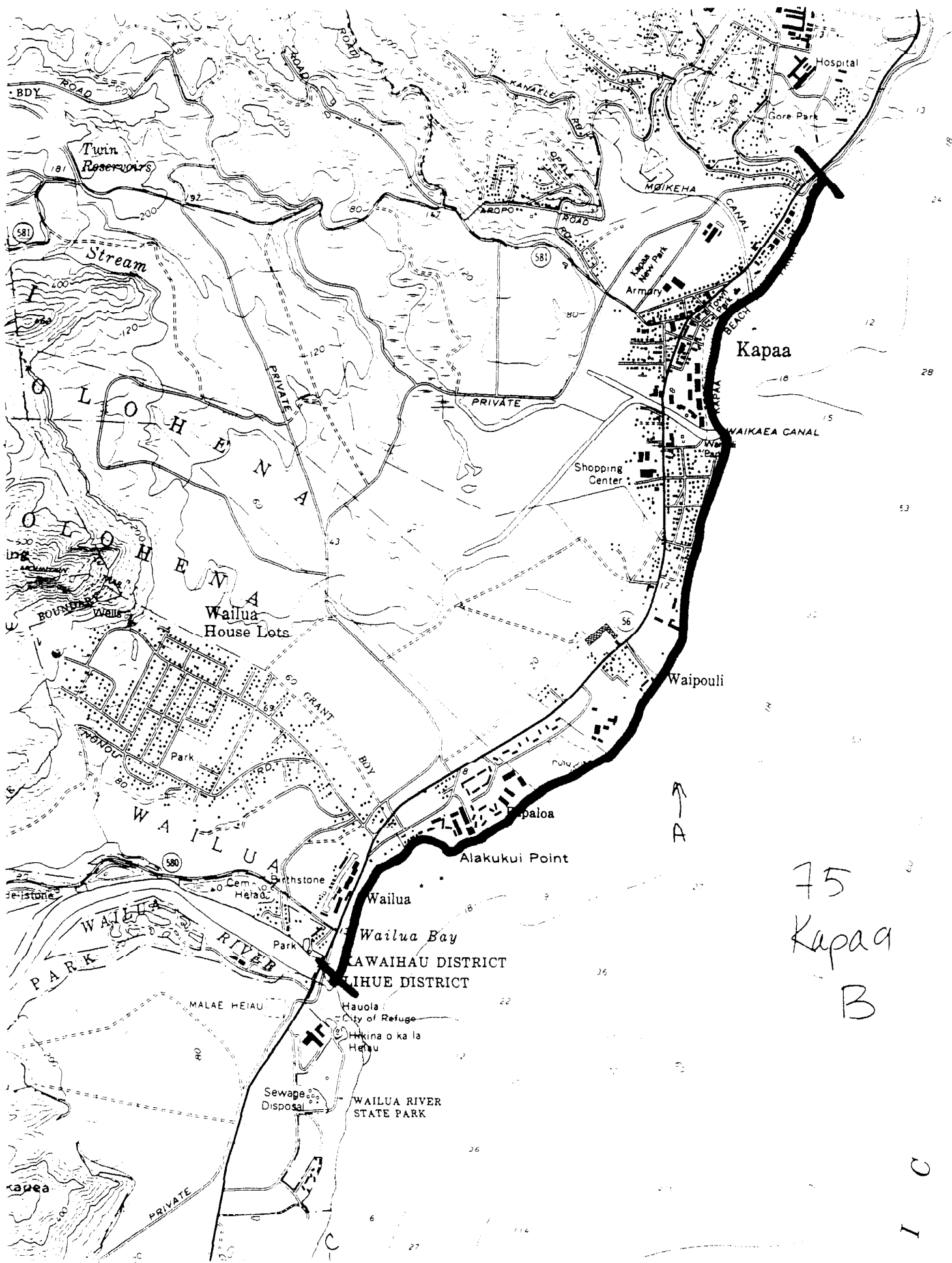
 No Oil  Stain  Buried  TarballsArea of Stain length: \_\_\_\_\_ width: \_\_\_\_\_ ft. Size of Tarballs DIME (dia.)

Location of Oil:

 strand line  high tide line  low tide line  other

Beach Use:

 Hotel Beach  State Beach  Pocket Beach  Surfing  Swimming  Sun BathingNo. of people present: 40 Other: \_\_\_\_\_Shore type: sand  gravel  cliff  basalt bench  seawalls/piers   
wetland  reef  other \_\_\_\_\_Meteorologic Data Air Temp: 85° (F) Wind Speed 15Visibility GOOD Precipitation: Y  N  Wind Direction: EAverage Surf Height 3 ft. Swell Height 3 ft.**WILDLIFE:**Seaturtles  Whales  Dolphins  Seals Birds: Shorebird  Seabird  Waterfowl  Terrestrial birds Seabirds / Shorebird Activity:  flying  diving  resting  running  swimmingImpacted Wildlife  Y  N Comments: Picked up ~ 4 oz of Tarballs  
during 9/19 survey. Returned 9/20 and found ~ 1.5 oz of  
Tarballs. Checked Boulder to N and S of scene. No oil in boulder.  
No further Action recommended



75  
Kapaa  
B

I C

SCAT RECOMMENDATIONS

Segment Fuji Beach

GPS Boundaries North 22° 04.425' N 159° 19.041' W

South 22° 04.180' N 159° 19.410' W

Date Surveyed (mmddyy) 9/18/98

Recommendations/Comments No Further Action Required

NAME

SIGNATURE

<u>Fred Wehrenberg</u>	for Tesoro	<u>[Signature]</u>
<u>Laura Young</u>	for State	<u>[Signature]</u>
<u>Lee Ann Woolward</u>	for Federal	<u>[Signature]</u>
<u>John Bartholomew</u>	for USCG	<u>[Signature]</u>



# SCAT Shoreline Data Sheet

TESORO SPM HOSE SPILL

**TESORO**

Date 9/18/99 24 hrs.

TEAM LETTER 2

Time 055  
mm dd yy

USGS Quad Name: KAPAA

Segment No. FUJI BEACH ACCESS: Boat  Jeep  Helicopter

GPS Boundaries 22° 04.425'N - 159° 19.041'W / 22° 04.180'N - 159° 19.410'W

Type of Oil  No Oil  Stain  Buried  Tarballs

Area of Stain length: \_\_\_\_\_ width: \_\_\_\_\_ ft. Size of Tarballs BB-Quarter (dia.)

Location of Oil:  strand line  high tide line  low tide line  other

Beach Use:  Hotel Beach  State Beach  Pocket Beach  Surfing  Swimming  Sun Bathing

No. of people present: 6 Other: \_\_\_\_\_

Shore type: sand  gravel  cliff  basalt bench  seawalls/piers   
wetland  reef  other \_\_\_\_\_

Meteorologic Data Air Temp: 25 (F) Wind Speed 30

Visibility GOOD Precipitation: Y  N  Wind Direction: EAST

Average Surf Height 3 ft. Swell Height 3 ft.

### WILDLIFE:

Seaturtles  Whales  Dolphins  Seals  Crabs

Birds: Shorebird  Seabird  Waterfowl  Terrestrial birds

Seabirds / Shorebird Activity:  flying  diving  resting  running  swimming

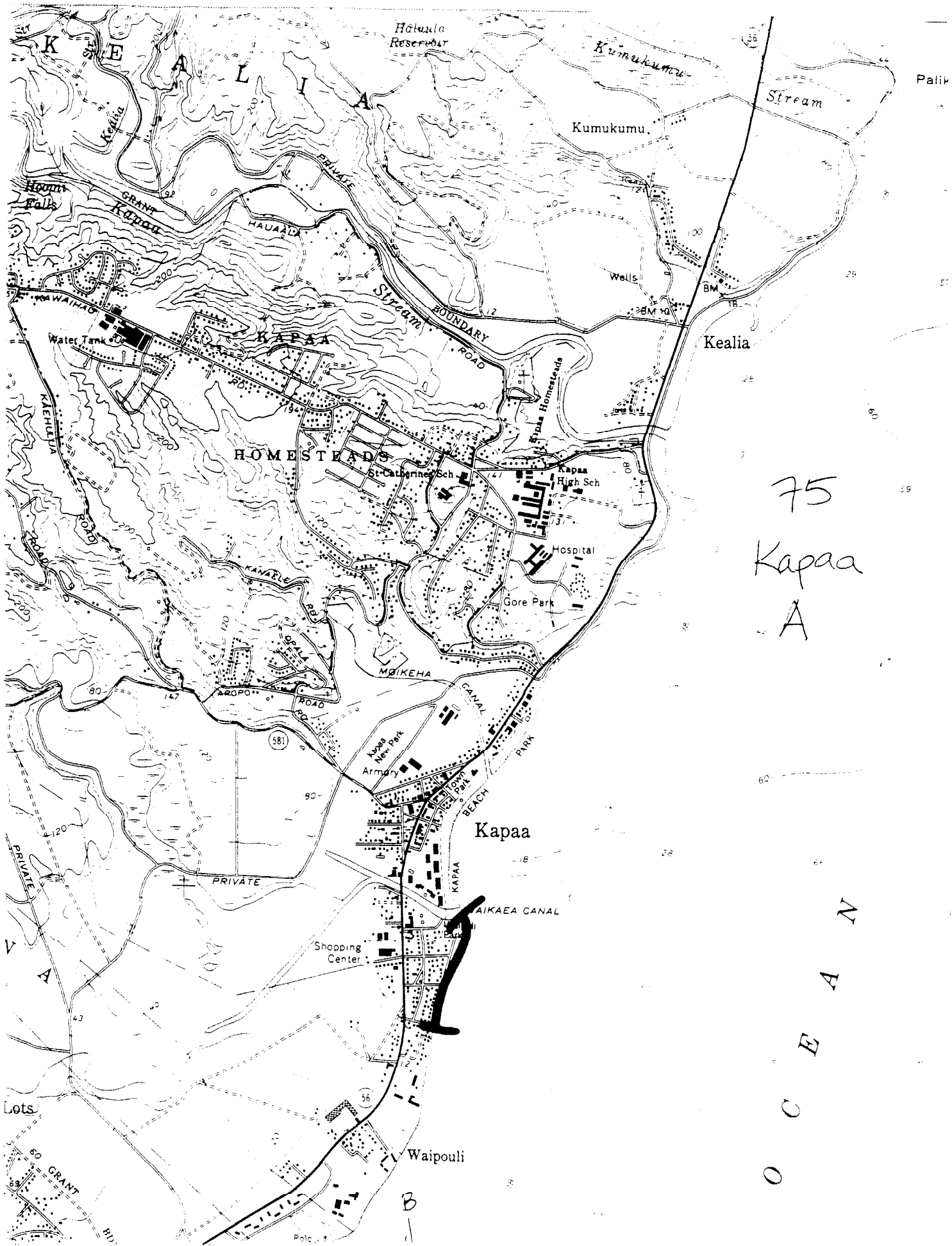
Impacted Wildlife  Y  N Comments: Team found BB to Quarter size

Tarballs 2 programs in surf zone. Also found 1 also

Marooned can was 366 on shore. Same can for one rock

found 10' away from shore east of 50% zone was

found 10' away from shore. Received 12 pieces of debris



75  
Kapaa  
A

O C E A N

SCAT RECOMMENDATIONS

Segment DEV E TEAM 1 NORTH EAST COAST

GPS Boundaries 22 13 181 N 159 35 117 W

PU 'U POA POINT N \_\_\_\_\_ W

Date Surveyed (mmddy) 9/20/98

Recommendations/Comments NO ACTION REQUIRED

NAME

SIGNATURE

<u>Mark Plesant</u>	for Tesoro	<u>Mark Plesant</u>
<u>Steven Okaji</u>	for State	<u>Steven Okaji</u>
<u>Matthew Natch</u>	for Federal	<u>Matthew Natch</u>
<u>Richard Hooker</u>	for USCG	<u>Richard S Hooker</u>



# SCAT Shoreline Data Sheet

TESORO SPM HOSE SPILL

**TESORO**

Date 9/20/98 24 hrs.

TEAM LETTER

Time 1700  
mm dd yy

USGS Quad Name: \_\_\_\_\_

Segment No. NORTH COAST (HAENA) ACCESS: Boat  Jeep  Helicopter

GPS Boundaries 2213 181N  
X 159 35 117W (WEST EDGE) TO PU'U POA POINT

Type of Oil  
No Oil  Stain  Buried  Tarballs

Area of Stain length: \_\_\_\_\_ width: \_\_\_\_\_ ft. Size of Tarballs \_\_\_\_\_ (dia.)

Location of Oil:  
strand line  high tide line  low tide line  other

Beach Use:  
 Hotel Beach  State Beach  Pocket Beach  Surfing  Swimming  Sun Bathing

No. of people present: VARIED Other: \_\_\_\_\_

Shore type: sand  gravel  cliff  basalt bench  seawalls/piers   
wetland  reef  other  COBBLE

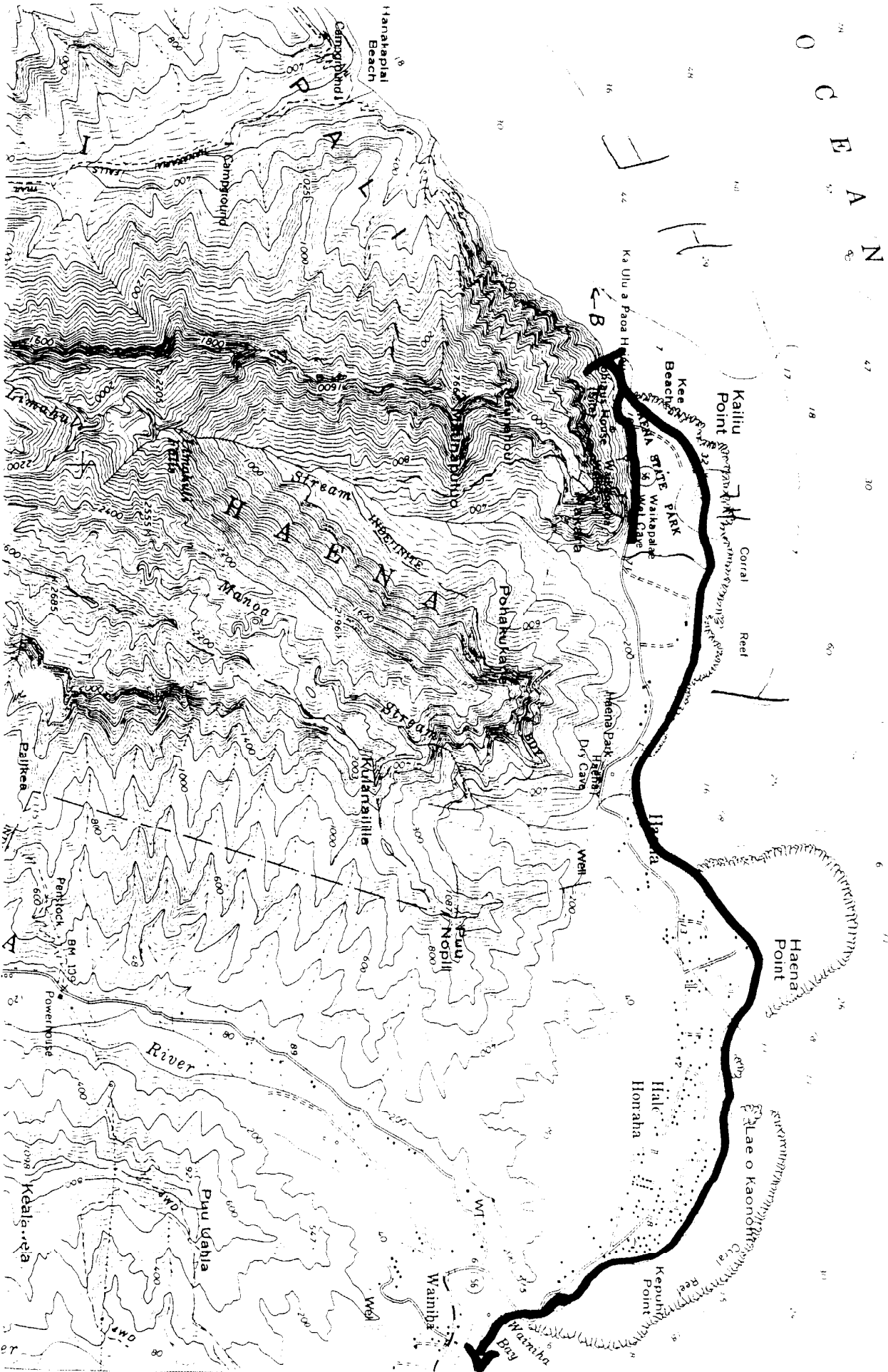
Meteorologic Data Air Temp: 80 (F) Wind Speed 20

Visibility CLEAR Precipitation: Y  N  Wind Direction: E

Average Surf Height 3-4 ft. Swell Height 3-4 ft.

**WILDLIFE:**  
Seaturtles  Whales  Dolphins  Seals   
Birds: Shorebird  Seabird  Waterfowl  Terrestrial birds   
Seabirds / Shorebird Activity: flying  diving  resting  running  swimming

Impacted Wildlife  Y  N Comments: OBSERVED 6 TURTLES  
ON THE WEST EDGE OF KOLOKOLO PT  
OBSERVED NO OILING.

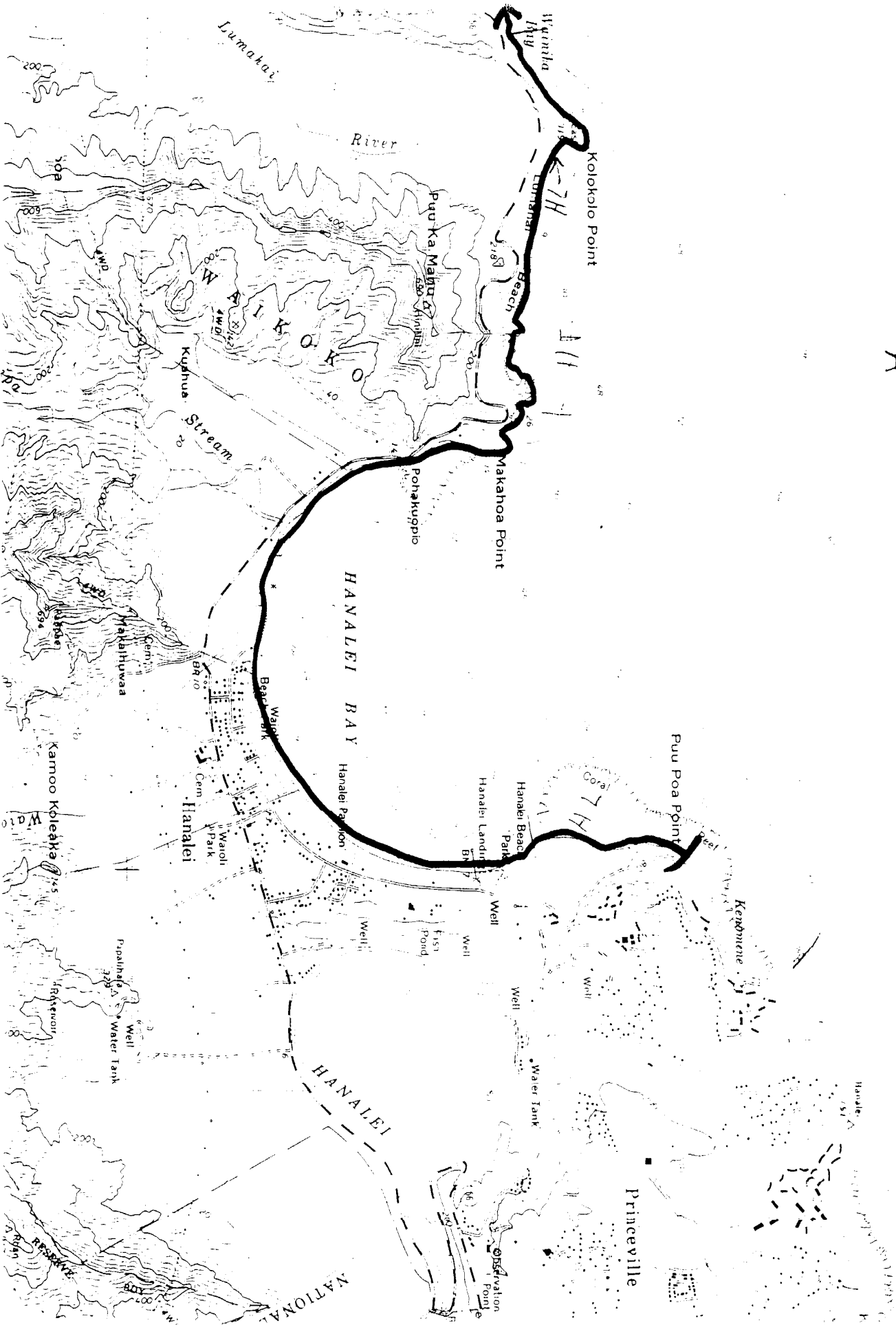


72 HAENA  
C



73  
HANAIEI  
A

P A C I F I C



7/15



# SCAT Shoreline Data Sheet

TESORO SPM HOSE SPILL

**TESORO**

Date 9/20/98 24 hrs.

TEAM LETTER  /

Time 1700  
mm dd yy

USGS Quad Name: \_\_\_\_\_

Segment No. KILAUEA PT. ACCESS: Boat  Jeep  Helicopter

GPS Boundaries KILAUEA PT. EAST TO KAPUNI PT.

Type of Oil: No Oil  Stain  Buried  Tarballs

Area of Stain length: \_\_\_\_\_ width: \_\_\_\_\_ ft. Size of Tarballs \_\_\_\_\_ (dia.)

Location of Oil: strand line  high tide line  low tide line  other

Beach Use: Hotel Beach  State Beach  Pocket Beach  Surfing  Swimming  Sun Bathing

No. of people present: VANDED Other: \_\_\_\_\_

Shore type: sand  gravel  cliff  basalt bench  seawalls/piers   
wetland  reef  other  COBBLE

Meteorologic Data Air Temp: 80 (F) Wind Speed 20

Visibility CELEAL Precipitation: Y  N  Wind Direction: E

Average Surf Height 3-4 ft. Swell Height 3-4 ft.

### WILDLIFE:

Seaturtles  Whales  Dolphins  Seals

Birds: Shorebird  Seabird  Waterfowl  Terrestrial birds

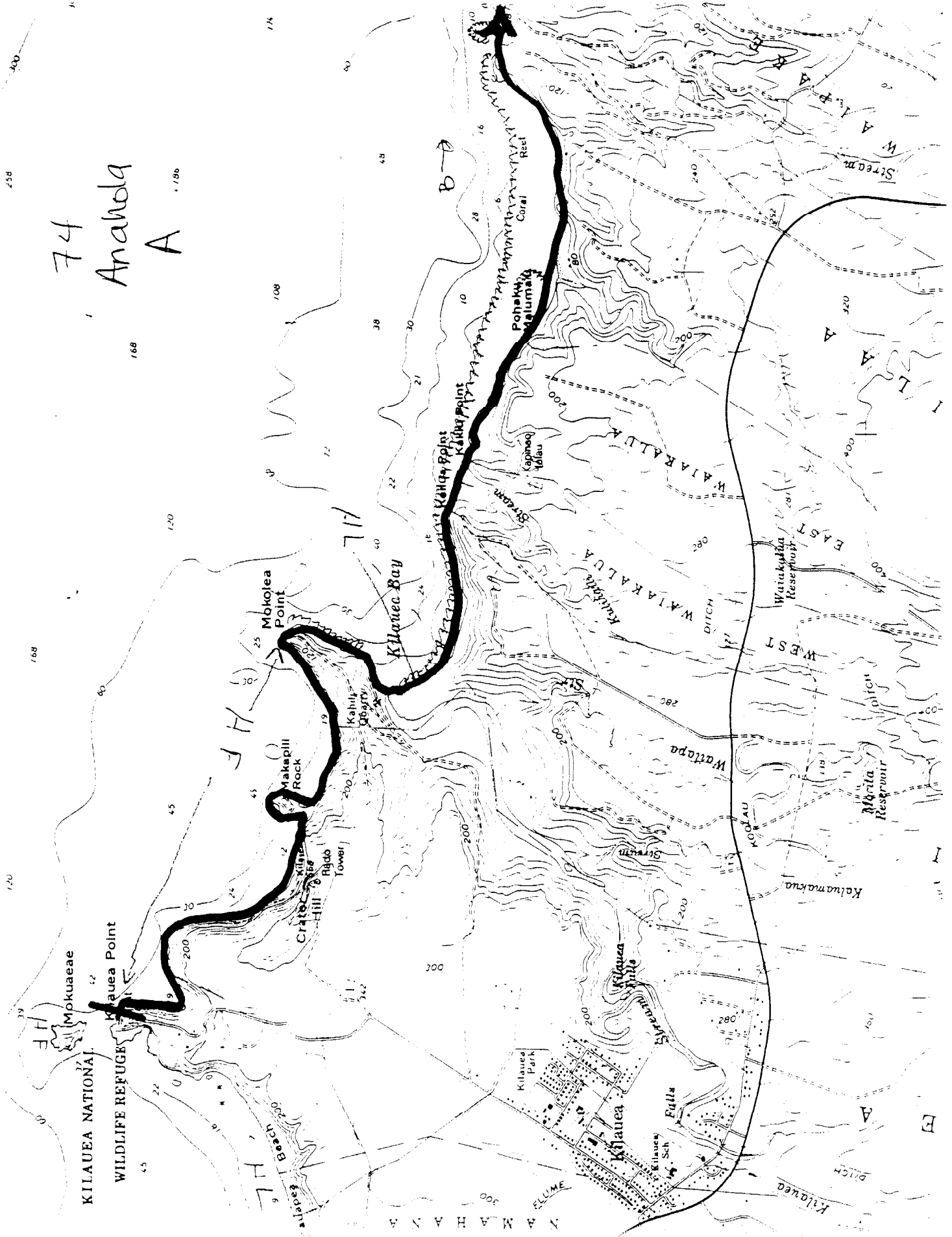
Seabirds / Shorebird Activity: flying  diving  resting  running  swimming

Impacted Wildlife Y  N  Comments: OBSERVED ONE TURTLE

CELEBRATE SWIMMING, COULD NOT DETECT

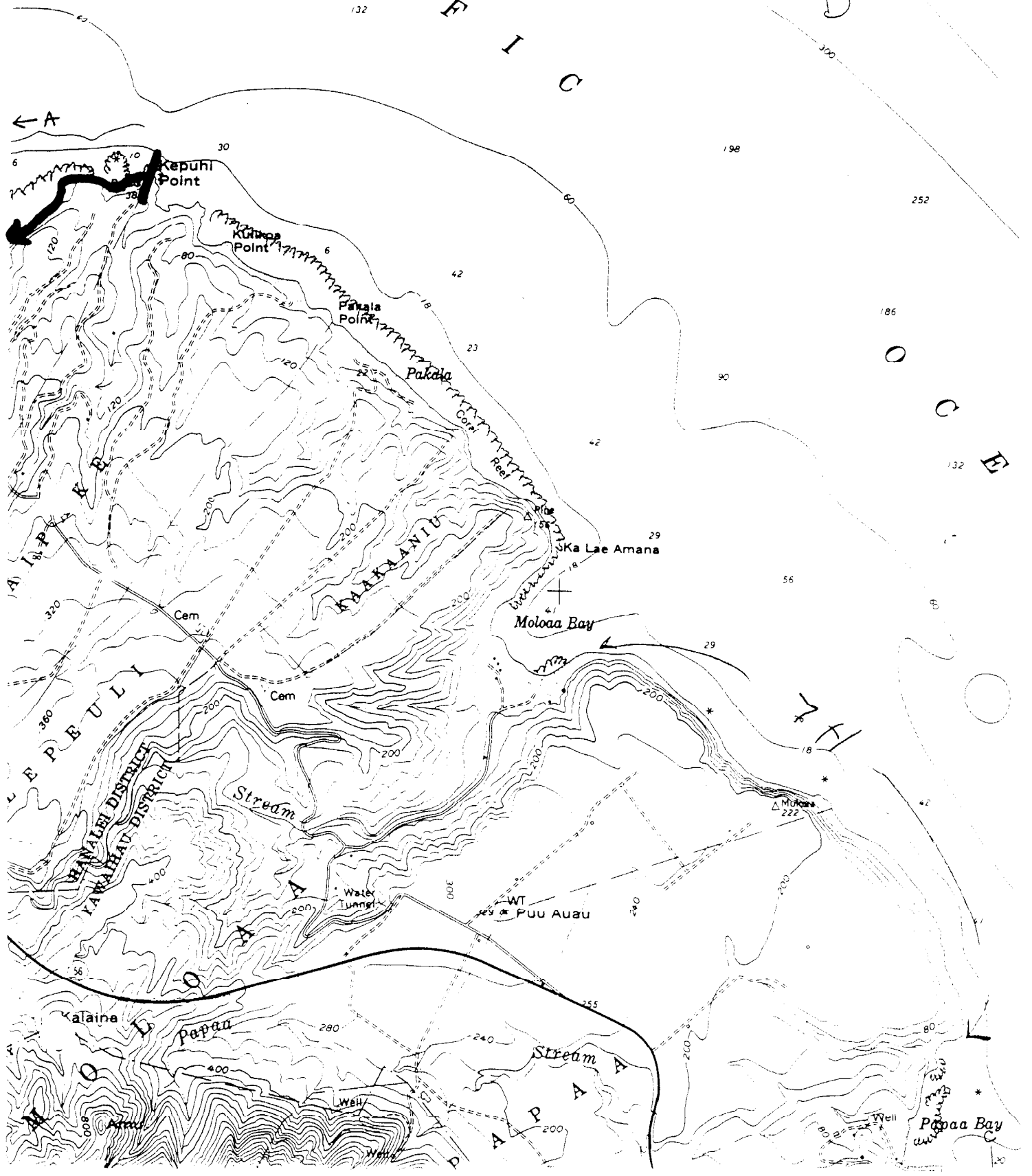
A-Y BEING WITH 3 MACRURUS

74  
Anahola  
A



P A C I F I C

74  
Anahola  
B



174

240

132

198

252

186

90

132

56

69

H

42

Kalaine

Pāpā

Stream A

Pāpā Bay

C

SCAT RECOMMENDATIONS

Segment NORTH EAST COAST

GPS Boundaries \_\_\_\_\_ N \_\_\_\_\_ W

\_\_\_\_\_ N \_\_\_\_\_ W

Date Surveyed (mmddyy) 9/21/98

Recommendations/Comments NO ACTION REQUIRED


\_\_\_\_\_  
\_\_\_\_\_  
\_\_\_\_\_  
\_\_\_\_\_

NAME

SIGNATURE


MARK PLOEN

for Tesoro




Steven Okiji

for State




William Nelson

for Federal



Richard S. Hooker

for USCG





TESORO

# SCAT Shoreline Data Sheet

TESORO SPM HOSE SPILL

Date 9/21/98 24 hrs.

TEAM LETTER  /

Time 1600  
mm dd yy

USGS Quad Name: HANALEI B

ACCESS: Boat  Jeep  Helicopter

Segment No. NORTH EAST COAST

GPS Boundaries PUNA POINT TO KILANUIA PT

Type of Oil: No Oil  Stain  Buried  Tarballs

Area of Stain length: \_\_\_\_\_ width: \_\_\_\_\_ ft. Size of Tarballs \_\_\_\_\_ (dia.)

Location of Oil: strand line  high tide line  low tide line  other

Beach Use: Hotel Beach  State Beach  Pocket Beach  Surfing  Swimming  Sun Bathing

No. of people present: SEVERAL Other: \_\_\_\_\_

Shore type: sand  gravel  cliff  basalt bench  seawalls/piers   
wetland  reef  other  COBBLE

Meteorologic Data Air Temp: 80° (F) Wind Speed 20  
Visibility CLEAR Precipitation: Y  N  Wind Direction: E  
Average Surf Height 4-5 ft. Swell Height 4-5 ft.

### WILDLIFE:

Seaturtles  Whales  Dolphins  Seals   
Birds: Shorebird  Seabird  Waterfowl  Terrestrial birds   
Seabirds / Shorebird Activity: flying  diving  resting  running  swimming

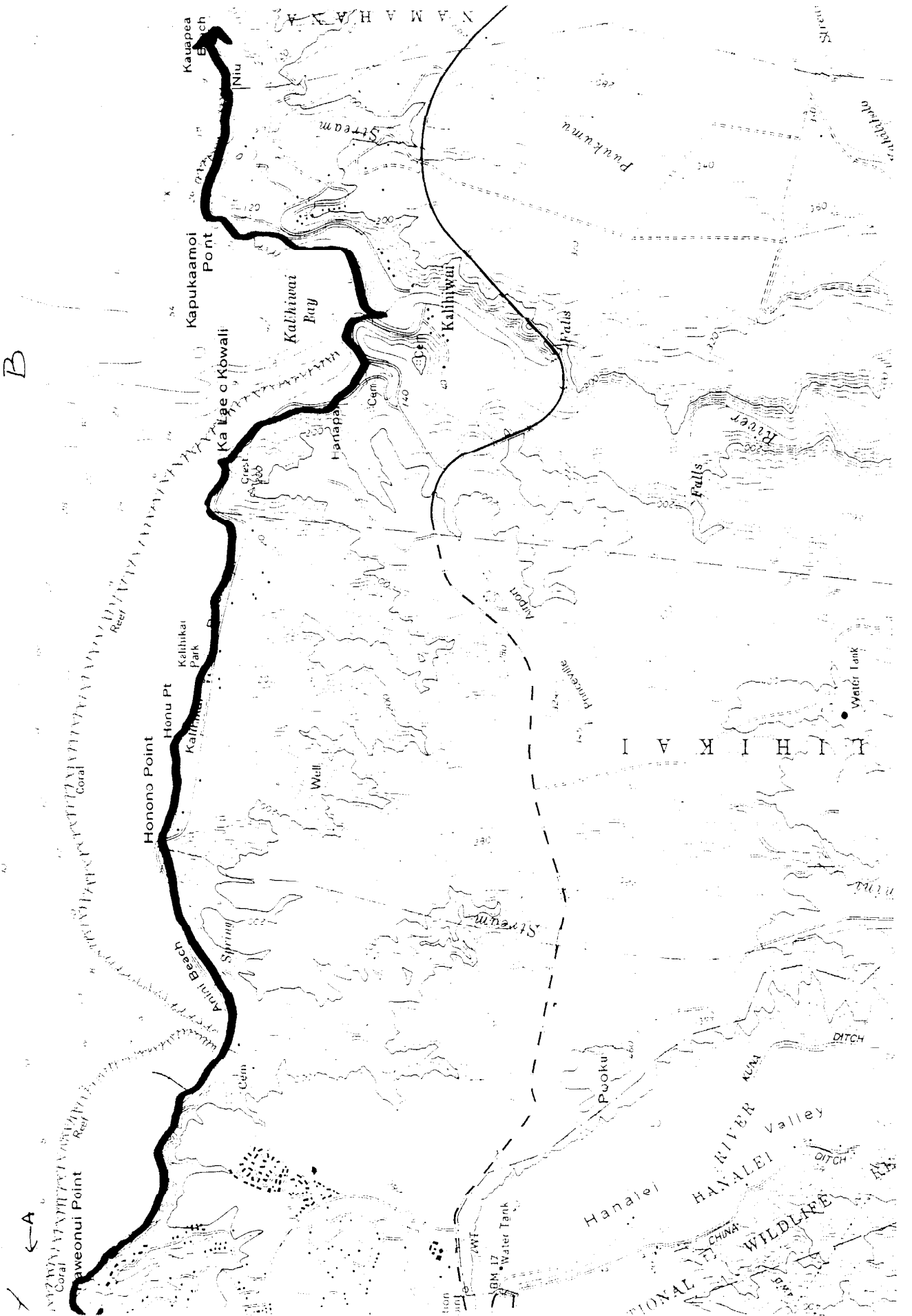
Impacted Wildlife Y  N  Comments: \_\_\_\_\_

OBSERVED TWO SEA TURTLES AT PRINCEVILLE REEF BY QUEEN'S BATH. COULD NOT DETECT ANY OTHERS.



73  
HANAIEI  
B

O C E A N







SCAT RECOMMENDATIONS

Segment NA POLI COAST

GPS Boundaries 22 06 . 230 N 159 44 . 646 W

22 13 . 181 N 159 35 . 117 W

Date Surveyed (mmddyy) 9/19/92

Recommendations/Comments NO ACTION REQUIRED

\_\_\_\_\_  
\_\_\_\_\_  
\_\_\_\_\_  
\_\_\_\_\_

NAME

SIGNATURE

<u>MARK PLOTTN</u>	for Tesoro	<u>[Signature]</u>
<u>Steven Okoji (DOH)</u>	for State	<u>[Signature]</u>
<u>Steve Henry (USFWS)</u>	for Federal	<u>[Signature]</u>
<u>Richard Hooker USCG</u>	for USCG	<u>[Signature]</u>
<u><del>Kath</del> A. Ward USCG</u>		



# SCAT Shoreline Data Sheet

TESORO SPM HOSE SPILL

Date 11/20/94 24 hrs.

TEAM LETTER  1

Time 9-10-94  
mm dd yy

USGS Quad Name: MAKAPU AFB

Boat  Jeep  Helicopter

Segment No. DEV E

ACCESS: Boat Jeep Helicopter

GPS Boundaries 22 06.230 x 159 44.646 W 22 13.181 x 159 35.117 W

Type of Oil  No Oil  Stain  Buried  Tarballs

Area of Stain length: \_\_\_\_\_ width: \_\_\_\_\_ ft. Size of Tarballs \_\_\_\_\_ (dia.)

Location of Oil:  strand line  high tide line  low tide line  other

Beach Use:  Hotel Beach  State Beach  Pocket Beach  Surfing  Swimming  Sun Bathing

No. of people present: 20 Other: \_\_\_\_\_

Shore type: sand  gravel  cliff  basalt bench  seawalls/piers   
wetland  reef  other \_\_\_\_\_

Meteorologic Data Air Temp: 69° (F) Wind Speed 15  
Visibility 0.5 mi Precipitation: Y  N  Wind Direction: E NE  
Average Surf Height 2.5 ft. Swell Height 2.5 ft.

### WILDLIFE:

Seaturtles  Whales  Dolphins  Seals   
Birds: Shorebird  Seabird  Waterfowl  Terrestrial birds   
Seabirds / Shorebird Activity:  flying  diving  resting  running  swimming

Impacted Wildlife  Y  N Comments: OBSERVED 2

TURTLES ON WILDLIFE BEACH, USCG HOOKER  
AND ONE STORM BIRD REPORTED FROM OIL  
STAIN ON 1/3 OF SHELL (STUCK CLOSE)  
GPS - 22 09.083 N x 159 42 203 W  
USCG HOOKER REPORTED 5 TO TEN 3 ON SPOTS

