

Directorate of Public Works
Fort Riley, Kansas

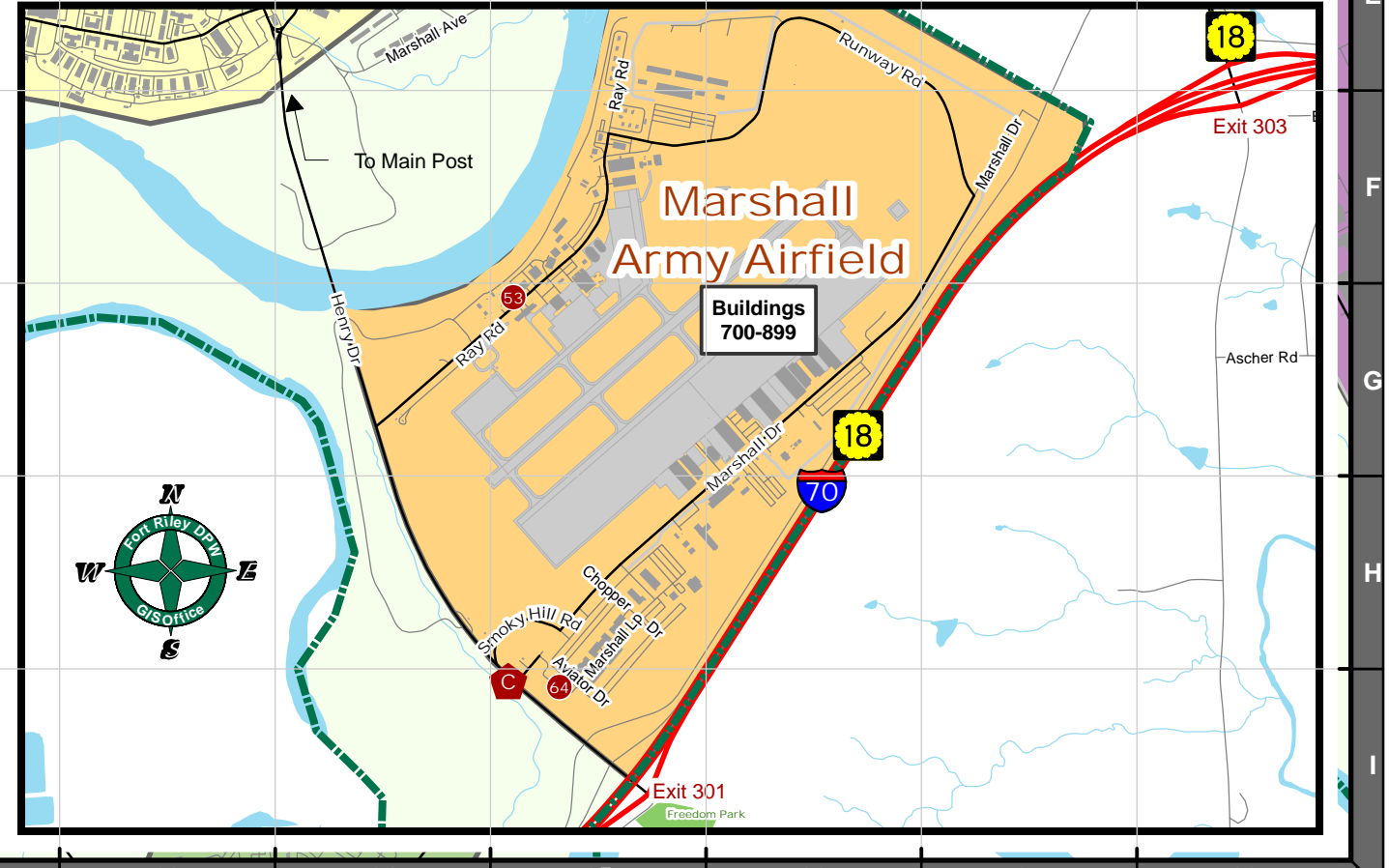
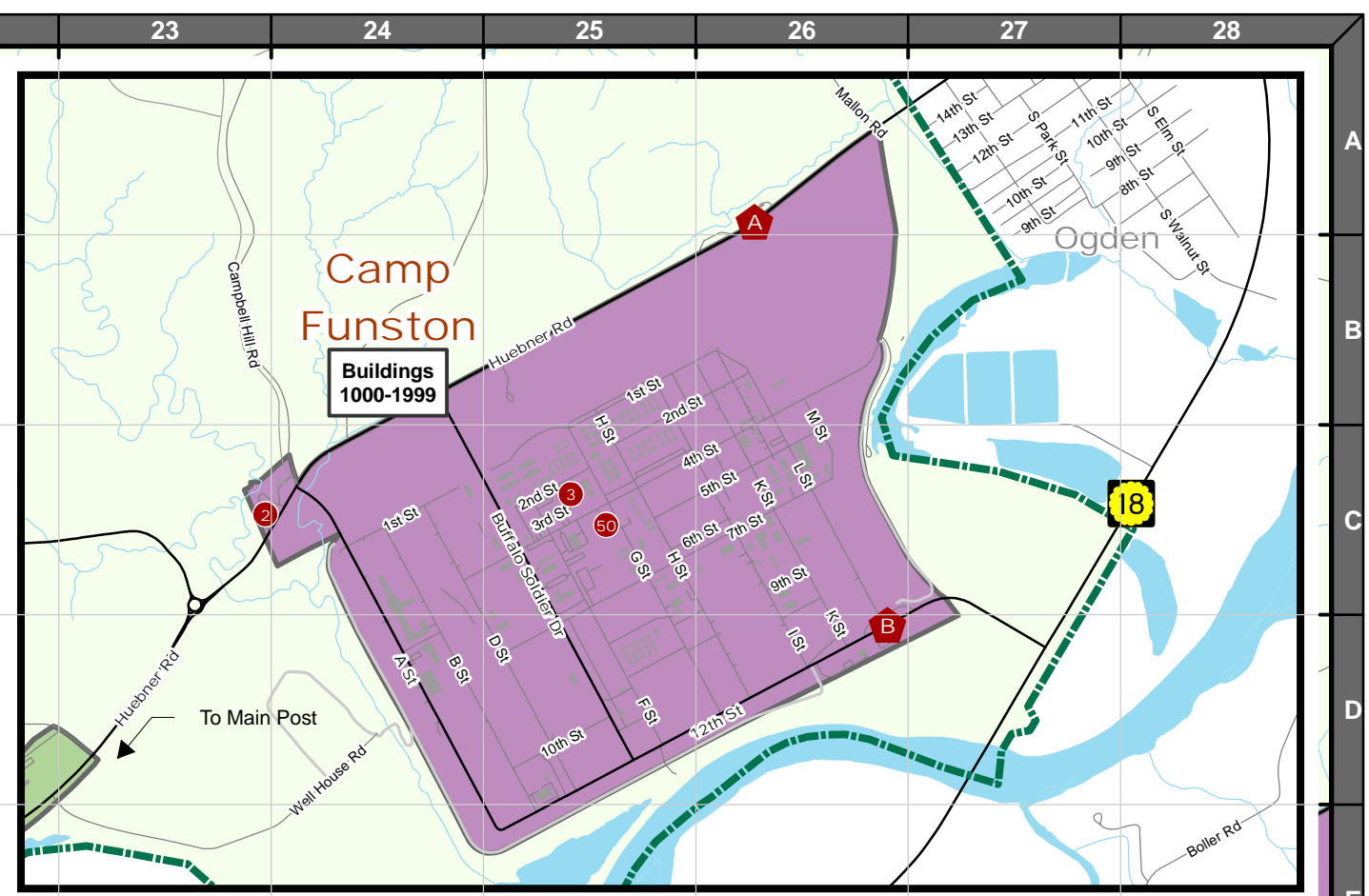
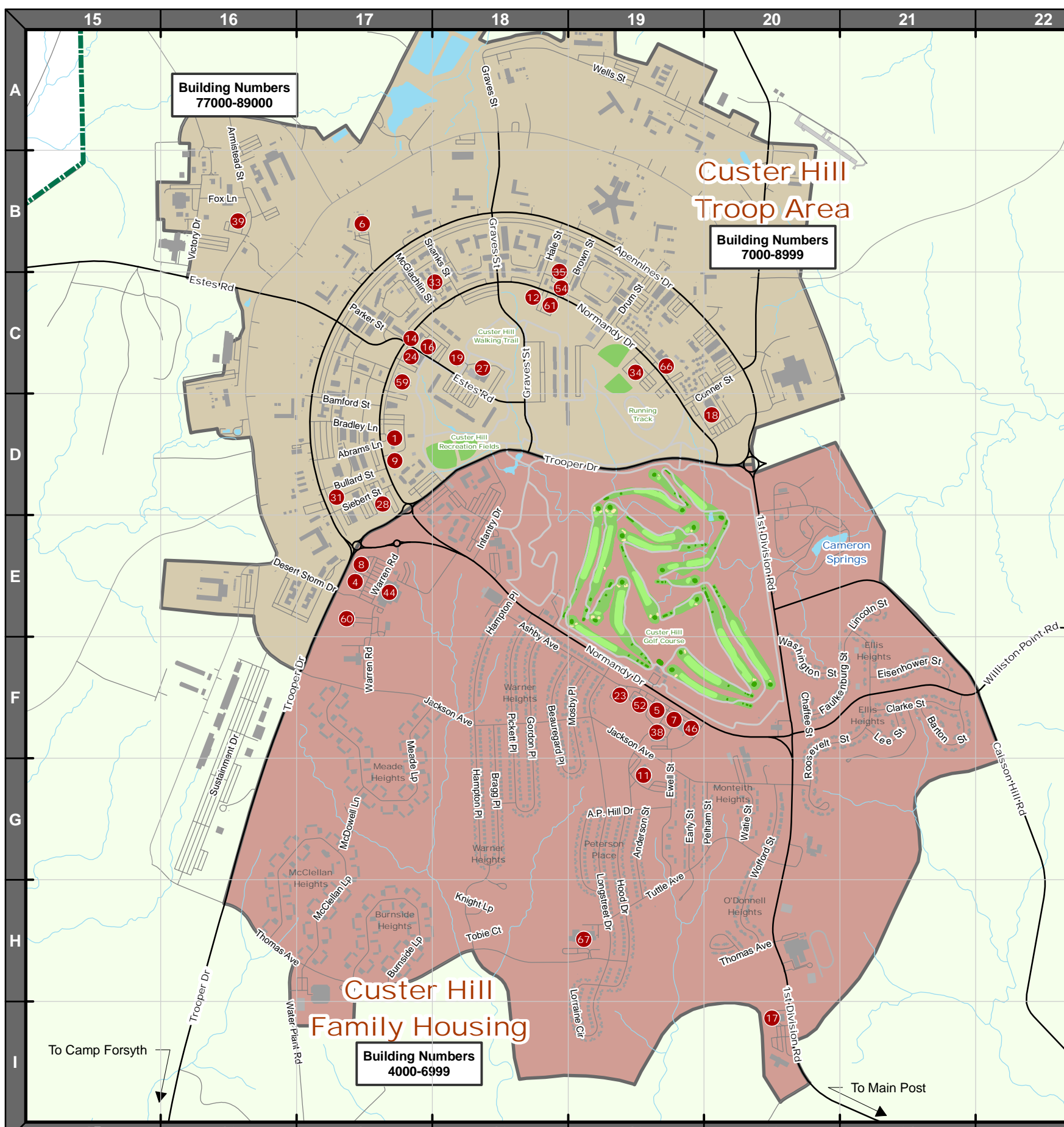
Letter	Gate
A	Ogden Gate
B	12th St. Gate
C	Henry Dr. Gate (Main Gate)
D	Grant Ave. Gate (DoD Decals Only)
E	Trooper Dr. Gate
F	Rifle Range Rd. Gate (Open from 5-9AM Only)
G	Estes Rd. Gate

Fort Riley Point of Interest Map

Army Community Services (ACS)	1 D17	Chapel, Morris Hill	11 G19	Commanding General's Mounted Color Guard Stables	21 H10	Fitness Center, Craig	31 D17	Museum, U.S. Cavalry	40 H10	Recycling Facility	50 C25	Swimming Pool, Eyster (Indoor)	60 E17
Army Community Services (ACS) Annex	2 C23	Chapel, Normandy	12 C18	Commissary	22 H5	Fitness Center, King Field House	32 H10	Outdoor Recreation	41 F1	Riley's Conference Center	51 F11	Theater, Barlow	61 C18
Army National Guard Headquarters	3 C25	Chapel, St. Mary's	13 G10	Credit Union (Not Government Owned)	23 F19	Fitness Center, Leonard	33 C18	Picnic Military Housing Office	42 F3	Shoppette	52 F19	Thrift Store	62 H10
Arts and Crafts Center (USO, ITR)	4 E17	Clinic, Caldwell Health	14 C17	Custer Hill Bowling Alley	24 C17	Fitness Center, Long Gym	34 C19	Post Cemetery	43 G8	Shoppette	53 G25	Veterinary Services	63 H9
Auto Service / Gas	5 F19	Clinic, Dental	15 D12	Custer House	25 G10	Fitness Center, Robinson Gym	35 B18	Post Exchange, Custer Hill	44 E17	Shoppette (Dominoes)	54 C18	Visitor Check-In Center	64 I25
Automotive Skills Center	6 B17	Clinic, Dental	16 C17	Dining Facility, Whiteside (DoD Only)	26 B13	Hospital, Irwin Army Community	36 D11	Post Exchange, Forsyth	45 H4	Shoppette / Gas Station	55 G3	Warrior Transition Battalion Headquarters (670)	65 C12
Bank, Armed Forces (Not Government Owned)	7 F19	Clinic, Dental Clinic #4	17 I20	Dining Facility, Cantigny (DoD Only)	27 C18	Information, Tickets and Reservations (ITR)	4 E17	Post Office	46 F19	Shoppette / Service Station (Pizza Hut)	56 D12	Warrior Zone	66 C19
Burger King	8 E17	Clinic, Soldier Family Care	18 D20	Dining Facility, Devils Den (DoD Only)	28 D17	In-Processing (Barber Shop, Health Clinic)	37 H10	Preventive Medicine Services (690C)	47 D11	Soldier Family Assistance Center (673A)	57 C11	Youth and School Services Center	67 H19
Chapel, Kapaun	9 D17	Clinic, Troop Medical Clinic	19 C18	First Infantry Division Museum	29 H10	Library	38 F19	Public Affairs Office	48 G10	Swimming Pool	58 F11	United Service Organization (USO)	4 E17
Chapel, Main Post	10 G10	Commanding General's Mounted Color Guard Demo Area	20 H12	First Territorial Capitol of Kansas	30 C13	Military Schools and NCOES	39 B16	Rally Point	49 F3	Swimming Pool	59 C17		

Directorate of Public Works
Fort Riley, Kansas

Map created and prepared by the GIS Office of the Directorate of Public Works in accordance with points of interest identified by the Public Affairs Office and the Directorate of Plans, Training, Mobilization and Security. Do not make any modifications or updates to the maps without the consent of the Public Works GIS Office. Fort Riley Public Works GIS Office - (785) 239-3012 - March 2010 - 2010PAOWelcomeGuideMaps.mxd



1	D17	Chapel, Morris Hill	11	G19	Commanding General's Mounted Color Guard Stables	21	H10	Fitness Center, Craig	31	D17	Museum, U.S. Cavalry	40	H10	Recycling Facility	50	C25	Swimming Pool, Eyster (Indoor)	60	E17
2	C23	Chapel, Normandy	12	C18	Commissary	22	H3	Fitness Center, King Field House	32	H10	Outdoor Recreation	41	F1	Riley's Conference Center	51	F11	Theater, Barlow	61	C18
3	C25	Chapel, St. Mary's	13	G10	Credit Union (Not Government Owned)	23	F19	Fitness Center, Leonard	33	C18	Picnic Military Housing Office	42	F3	Shoppette	52	F19	Thrift Store	62	H10
4	E17	Clinic, Caldwell Health	14	C17	Custer Hill Bowling Alley	24	C17	Fitness Center, Long Gym	34	C19	Post Cemetery	43	G8	Shoppette	53	G25	Veterinary Services	63	H9
5	F19	Clinic, Dental	15	D12	Custer House	25	G10	Fitness Center, Robinson Gym	35	B18	Post Exchange, Custer Hill	44	E17	Shoppette (Dominoes)	54	C18	Visitor Check-in Center	64	I25
6	B17	Clinic, Dental	16	C17	Dining Facility, Whiteside (DoD Only)	26	B13	Hospital, Irwin Army Community	36	D11	Post Exchange, Forsyth	45	H4	Shoppette / Gas Station	55	G3	Warrior Transition Battalion Headquarters (670)	65	C12
7	F19	Clinic, Dental Clinic #4	17	I20	Dining Facility, Cantigny (DoD Only)	27	C18	Information, Tickets and Reservations (ITR)	4	E17	Post Office	46	F19	Shoppette / Service Station (Pizza Hut)	56	D12	Warrior Zone	66	C19
8	E17	Clinic, Soldier Family Care	18	D20	Dining Facility, Devils Den (DoD Only)	28	D17	In-Processing (Barber Shop, Health Clinic)	37	H10	Preventive Medicine Services (690C)	47	D11	Soldier Family Assistance Center (673A)	57	C11	Youth and School Services Center	67	H19
9	D17	Clinic, Troop Medical Clinic	19	C18	First Infantry Division Museum	29	H10	Library	38	F19	Public Affairs Office	48	G10	Swimming Pool	58	F11	United Service Organization (USO)	4	E17
10	G10	Commanding General's Mounted Color Guard Demo Area	20	H12	First Territorial Capitol of Kansas	30	C13	Military Schools and NCOES	39	B16	Rally Point	49	F3	Swimming Pool	59	C17			

