



**Kingston Ash Recovery Project
WORK ZONE CLASSIFICATION CHANGE NOTICE**

Change Date: February 28, 2011 Change Duration: Permenant

Area(s) Impacted: Bridge area over the intake channel to the peninsula.
New MAP area adjacent to Swan Pond Rd.

Description of Change (Attach Drawing): Reduce the exclusion zone to the western end of the bridge.
Reduce the exclusion zone to install the newly constructed MAP.

Justification: To allow for bridge demolition from the eastern shore to be conducted outside of the EZ.
To relocate the MAP so future DSM wall can be constructed.

Submitted By: Tom Bock

Change Type

- 1. Exclusion Zone to Contamination Reduction Zone
- 2. Exclusion Zone to Support Zone
- 3. Contamination Reduction Zone to Exclusion Zone
- 4. Contamination Reduction Zone to Support Zone
- 5. Support Zone to Exclusion Zone
- 6. Support Zone to Contamination Reduction Zone
- Other: _____

Adjustments to Decontamination Areas or Entry Control Points


- Are Not Needed
- Are Needed (describe below)


Reconfigure boot washes and pedestrian entry points at the modified MAP location.

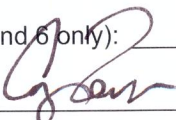
Indicate how impacted personnel will be notified:

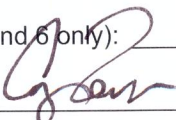
Sitewide email describing the changes of the exclusion zone boundaries.

Approvals:

Construction Manager: 

Program Health and Safety Manager: 

Program Manager (for change types 5 and 6 only): 

EPA Remedial Project Manager: 



- EXCLUSION ZONE (EZ)
- CONTAMINATION ZONE (CRZ)
- SUPPORT ZONE (SZ)

- CRZ/SZ BREAK AREA

- △ ENTRY CONTROL POINT (ECP)
- △ CRZ VEHICULAR
- * CRZ PERSONNEL

2/21/2011