

March 22, 2006

Mr. Chip Hannah
Division of Water Pollution Control
Enforcement and Compliance Section
6th Floor, L & C Annex
401 Church Street
Nashville, Tennessee 37243-1534

Dear Mr. Hannah:

TENNESSEE VALLEY AUTHORITY (TVA) - KINGSTON PLANT - NPDES PERMIT NO. TN0005452 DISCHARGE MONITORING REPORT (DMR) – January, May, July, August, and October, 2004 and January, February (2 outfalls), March, April, May, July, August, September, October, and November, 2005 - (CORRECTIONS).

Dear Mr. Hannah:

Enclosed, please find corrected DMRs for Kingston Fossil Plant for the reporting periods listed above.

Recently, TVA conducted an internal review of Kingston's records and discovered an error that had been perpetuated through DMRs for several months. The error was that the less than sign (<) was omitted from some instream and discharge values. In the course of correcting the data, some loadings also were revised. The changes are high lighted on the revised DMRs.

I am sorry for any inconvenience this may have caused and if you have any questions concerning this report, please contact Linda Campbell at (865) 717-2157.

I certify under penalty of law that I have personally examined and am familiar with the information submitted herein. Based on my inquiry of these individuals immediately responsible for obtaining the information, I believe the submitted information is true, accurate and complete. I am aware that there are significant penalties for submitting false information, including the possibility of fines and imprisonment.

Sincerely,



Earl L. Deskins,
Plant Manager
Kingston Fossil Plant

Mr. Chip Hannah
Page 2
March 22, 2006

LFC:lfc
Enclosures

cc: G. G. Gordon
EDMS, WT-CA-K
File

PERMITTEE NAME/ADDRESS (Include Facility Name/Location if Different)

Name **TVA - KINGSTON FOSSIL PLANT**
 Address **Z14 SWAN POND ROAD**
HARRIMAN, TN 37748
 Facility **TVA - KINGSTON FOSSIL PLANT**
 Location **ROANE COUNTY (KFO) TN 37763**

NATIONAL POLLUTANT DISCHARGE ELIMINATION SYSTEM (NPDES)
 DISCHARGE MONITORING REPORT (DMR)

(2-16) **TN0005452** (17-19) **001 G**
 PERMIT NUMBER DISCHARGE NUMBER

MAJOR (SUBR 03)
 F - FINAL
 ASH POND WASTEWATER
 EFFLUENT

Form Approved.
 OMB No. 2040-0004
 Approval expires 05-31-98

MONITORING PERIOD
 From **04 01 01** To **04 01 31**
 (20-21) (22-23) (24-25) (26-27) (28-29) (30-31)

*** NO DISCHARGE ***

NOTE: Read instructions before completing this form.

ATTN: LINDY JOHNSON

PARAMETER (32-37)	SAMPLE MEASUREMENT	(3 Card Only) QUANTITY OR LOADING (46-53)			(4 Card Only) QUALITY OR CONCENTRATION (38-45)				NO. EX (62-63)	FREQUENCY OF ANALYSIS (64-68)	SAMPLE TYPE (69-70)
		AVERAGE	MAXIMUM	UNITS	MINIMUM	AVERAGE	MAXIMUM	UNITS			
PH	SAMPLE MEASUREMENT	*****	*****	**	7.0	*****	*****	12	0	5 / 31	GRAB
00400 1 0 0 EFFLUENT GROSS VALUE	PERMIT REQUIREMENT	*****	*****	****	6.0 DAILY MN	*****	*****	SU		WEEKLY	GRAB
SOLIDS, TOTAL SUSPENDED	SAMPLE MEASUREMENT	*****	*****	**	*****	6.0	6.0	19	0	1 / 31	GRAB
00530 1 0 0 EFFLUENT GROSS VALUE	PERMIT REQUIREMENT	*****	*****	****	*****	29.9 MO AVG	92.0 DAILY MX	MG/L		ONCE/ MONTH	GRAB
OIL AND GREASE	SAMPLE MEASUREMENT	*****	*****	**	*****	<5.0	<5.0	19	0	1 / 31	GRAB
00556 1 0 0 EFFLUENT GROSS VALUE	PERMIT REQUIREMENT	*****	*****	****	*****	14.4 MO AVG	19.4 DAILY MX	MG/L		ONCE/ MONTH	GRAB
NITROGEN, AMMONIA TOTAL (AS N)	SAMPLE MEASUREMENT	*****	6.37	26	*****	*****	0.02	19	0	1 / 31	CALCTD
00610 2 0 0 NET VALUE EFFLUENT	PERMIT REQUIREMENT	*****	REPORT DAILY MX	LBS/DY	*****	*****	REPORT DAILY MX	MG/L		TWICE/ MONTH	CALCTD
NITROGEN, AMMONIA TOTAL (AS N)	SAMPLE MEASUREMENT	*****	<3.18	26	*****	*****	<0.01	19	0	1 / 31	GRAB
00610 Z 0 0 INSTREAM MONITORING	PERMIT REQUIREMENT	*****	REPORT DAILY MX	LBS/DY	*****	*****	REPORT DAILY MX	MG/L		TWICE/ MONTH	GRAB
NITROGEN, AMMONIA TOTAL (AS N)	SAMPLE MEASUREMENT	*****	9.55	26	*****	*****	0.03	19	0	1 / 31	GRAB
00610 1 0 0 EFFLUENT GROSS VALUE	PERMIT REQUIREMENT	*****	REPORT DAILY MX	LBS/DY	*****	*****	REPORT DAILY MX	MG/L		TWICE/ MONTH	GRAB
FLOW, IN CONDUIT OR THRU TREATMENT PLANT	SAMPLE MEASUREMENT	31.6	38.1	03	*****	*****	*****	**	0	4 / 31	INSTAN
50050 1 0 0 EFFLUENT GROSS VALUE	PERMIT REQUIREMENT	REPORT MO AVG	REPORT DAILY MX	MGD	*****	*****	*****	****		WEEKLY	INSTAN

NAME/TITLE PRINCIPAL EXECUTIVE OFFICER	I CERTIFY UNDER PENALTY OF LAW THAT I HAVE PERSONALLY EXAMINED AND AM FAMILIAR WITH THE INFORMATION SUBMITTED HEREIN; AND BASED ON MY INQUIRY OF THOSE INDIVIDUALS IMMEDIATELY RESPONSIBLE FOR OBTAINING THE INFORMATION, I BELIEVE THE SUBMITTED INFORMATION IS TRUE, ACCURATE AND COMPLETE. I AM AWARE THAT THERE ARE SIGNIFICANT PENALTIES FOR SUBMITTING FALSE INFORMATION, INCLUDING THE POSSIBILITY OF FINE AND IMPRISONMENT. SEE 18 U.S.C. §1001 AND 33 U.S.C. §1319. (Penalties under these statutes may include fines up to \$10,000 and or maximum imprisonment of between 6 months and 5 years.)	TELEPHONE		DATE		
J.R. Bynum		865 717-2501		06	03	08
Exec. V.P., Fossil Power Group		AREA CODE NUMBER		YEAR	MO	DAY
TYPED OR PRINTED		SIGNATURE OF PRINCIPAL EXECUTIVE OFFICER OR AUTHORIZED AGENT				

COMMENTS AND EXPLANATION OF ANY VIOLATIONS (Reference all attachments here)

NOTE: Ammonia Injected into SCR System 1/21/04. Ammonia Samples Collected in January 2004 prior to Initial Injection. Results for 01/08/ 04 Skimmer Duplicate Results <0.01 mg/l, < 0.01 mg/l, 001 Duplicate Results 0.02 mg/l, 0.02 mg/l. Net Discharge Concentrations 0.01 mg/l and 0.01 mg/l.

PERMITTEE NAME/ADDRESS (Include Facility Name/Location if Different)

Name **TVA - KINGSTON FOSSIL PLANT**
 Address **714 SWAN POND ROAD**
HARRIMAN, TN 37748
 Facility **TVA - KINGSTON FOSSIL PLANT**
 Location **ROANE COUNTY (KFO) TN 37763**

NATIONAL POLLUTANT DISCHARGE ELIMINATION SYSTEM (NPDES)

DISCHARGE MONITORING REPORT (DMR)

(2-16)

(17-19)

TN0005452 **001 G**
 PERMIT NUMBER DISCHARGE NUMBER

MAJOR

(SUBR 03)

F - FINAL

ASH POND WASTEWATER

EFFLUENT

Form Approved.

OMB No. 2040-0004

Approval expires 05-31-98

ATTN: LINDY JOHNSON

MONITORING PERIOD
 From **04 05 01** To **04 05 31**
 (20-21) (22-23) (24-25) (26-27) (28-29) (30-31)

*** NO DISCHARGE ***

NOTE: Read instructions before completing this form.

PARAMETER (32-37)	X	(3 Card Only) QUANTITY OR LOADING (46-53)			(4 Card Only) QUALITY OR CONCENTRATION (54-61)			NO. EX (62-63)	FREQUENCY OF ANALYSIS (64-68)	SAMPLE TYPE (69-70)	
		AVERAGE	MAXIMUM	UNITS	MINIMUM	AVERAGE	MAXIMUM				UNITS
PH	SAMPLE MEASUREMENT	*****	*****	**	7.4	*****	*****	12	0	5 / 31	GRAB
00400 1 0 0 EFFLUENT GROSS VALUE	PERMIT REQUIREMENT	*****	*****	****	6.0 DAILY MN	*****	*****	SU		WEEKLY	GRAB
SOLIDS, TOTAL SUSPENDED	SAMPLE MEASUREMENT	*****	*****	**	*****	20.0	20.0	19	0	1 / 31	GRAB
00530 1 0 0 EFFLUENT GROSS VALUE	PERMIT REQUIREMENT	*****	*****	****	*****	29.9 MO AVG	92.0 DAILY MX	MG/L		ONCE/ MONTH	GRAB
OIL AND GREASE	SAMPLE MEASUREMENT	*****	*****	**	*****	<5.0	<5.0	19	0	1 / 31	GRAB
00556 1 0 0 EFFLUENT GROSS VALUE	PERMIT REQUIREMENT	*****	*****	****	*****	14.4 MO AVG	19.4 DAILY MX	MG/L		ONCE/ MONTH	GRAB
NITROGEN, AMMONIA TOTAL (AS N)	SAMPLE MEASUREMENT	*****	-2.37	26	*****	*****	-0.01	19	0	2 / 31	CALCTD
00610 2 0 0 NET VALUE EFFLUENT	PERMIT REQUIREMENT	*****	REPORT DAILY MX	LBS/DY	*****	*****	REPORT DAILY MX	MG/L		TWICE/ MONTH	CALCTD
NITROGEN, AMMONIA TOTAL (AS N)	SAMPLE MEASUREMENT	*****	13.62	26	*****	*****	0.06	19	0	2 / 31	GRAB
00610 Z 0 0 INSTREAM MONITORING	PERMIT REQUIREMENT	*****	REPORT DAILY MX	LBS/DY	*****	*****	REPORT DAILY MX	MG/L		TWICE/ MONTH	GRAB
NITROGEN, AMMONIA TOTAL (AS N)	SAMPLE MEASUREMENT	*****	4.75	26	*****	*****	0.02	19	0	2 / 31	GRAB
00610 1 0 0 EFFLUENT GROSS VALUE	PERMIT REQUIREMENT	*****	REPORT DAILY MX	LBS/DY	*****	*****	REPORT DAILY MX	MG/L		TWICE/ MONTH	GRAB
FLOW, IN CONDUIT OR THRU TREATMENT PLANT	SAMPLE MEASUREMENT	27.2	28.5	03	*****	*****	*****	**	0	4 / 31	INSTAN
50050 1 0 0 EFFLUENT GROSS VALUE	PERMIT REQUIREMENT	REPORT MO AVG	REPORT DAILY MX	MGD	*****	*****	*****	****		WEEKLY	INSTAN

NAME/TITLE PRINCIPAL EXECUTIVE OFFICER J.R. Bynum Exec. V.P., Fossil Power Group TYPED OR PRINTED	I CERTIFY UNDER PENALTY OF LAW THAT I HAVE PERSONALLY EXAMINED AND AM FAMILIAR WITH THE INFORMATION SUBMITTED HEREIN; AND BASED ON MY INQUIRY OF THOSE INDIVIDUALS IMMEDIATELY RESPONSIBLE FOR OBTAINING THE INFORMATION, I BELIEVE THE SUBMITTED INFORMATION IS TRUE, ACCURATE AND COMPLETE. I AM AWARE THAT THERE ARE SIGNIFICANT PENALTIES FOR SUBMITTING FALSE INFORMATION, INCLUDING THE POSSIBILITY OF FINE AND IMPRISONMENT. SEE 18 U.S.C. §1001 AND 33 U.S.C. §1319. (Penalties under these statutes may include fines up to \$10,000 and or maximum imprisonment of between 6 months and 5 years.)	TELEPHONE 865 717-2501 AREA CODE NUMBER		DATE 06 03 08 YEAR MO DAY		

COMMENTS AND EXPLANATION OF ANY VIOLATIONS (Reference all attachments here)

PERMITTEE NAME/ADDRESS (Include Facility Name/Location if Different)

Name **TVA - KINGSTON FOSSIL PLANT**
 Address **714 SWAN POND ROAD**
HARRIMAN, TN 37748
 Facility **TVA - KINGSTON FOSSIL PLANT**
 Location **ROANE COUNTY (KFO) TN 37763**

NATIONAL POLLUTANT DISCHARGE ELIMINATION SYSTEM (NPDES)
 DISCHARGE MONITORING REPORT (DMR)
 (2-16) (17-19)

TN0005452 **001 G**
 PERMIT NUMBER DISCHARGE NUMBER

MAJOR (SUBR 03)
 F - FINAL
 ASH POND WASTEWATER
 EFFLUENT

Form Approved,
 OMB No. 2040-0004
 Approval expires 05-31-98

ATTN: LINDY JOHNSON

MONITORING PERIOD
 From **04 07 01** To **04 07 31**
 (20-21) (22-23) (24-25) (26-27) (28-29) (30-31)

*** NO DISCHARGE ***

NOTE: Read instructions before completing this form.

PARAMETER (32-37)	SAMPLE MEASUREMENT	(3 Card Only) QUANTITY OR LOADING (46-53)			(4 Card Only) QUALITY OR CONCENTRATION (38-45)			NO. EX			FREQUENCY OF ANALYSIS (64-68)	SAMPLE TYPE (69-70)
		AVERAGE	MAXIMUM	UNITS	MINIMUM	AVERAGE	MAXIMUM	UNITS	(62-63)	(54-61)		
PH	SAMPLE MEASUREMENT	*****	*****	**	8.1	*****	*****	12	0	4 / 31	GRAB	
00400 1 0 0 EFFLUENT GROSS VALUE	PERMIT REQUIREMENT	*****	*****	***	6.0 DAILY MN	*****	*****	SU		WEEKLY	GRAB	
SOLIDS, TOTAL SUSPENDED	SAMPLE MEASUREMENT	*****	*****	**	*****	18.0	18.0	19	0	1 / 31	GRAB	
00530 1 0 0 EFFLUENT GROSS VALUE	PERMIT REQUIREMENT	*****	*****	***	*****	29.9 MO AVG	92.0 DAILY MX	MG/L		ONCE/ MONTH	GRAB	
OIL AND GREASE	SAMPLE MEASUREMENT	*****	*****	**	*****	<5.0	<5.0	19	0	1 / 31	GRAB	
00556 1 0 0 EFFLUENT GROSS VALUE	PERMIT REQUIREMENT	*****	*****	***	*****	14.4 MO AVG	19.4 DAILY MX	MG/L		ONCE/ MONTH	GRAB	
NITROGEN, AMMONIA TOTAL (AS N)	SAMPLE MEASUREMENT	*****	2.93	26	*****	*****	0.01	19	0	2 / 31	CALCTD	
00610 2 0 0 NET VALUE EFFLUENT	PERMIT REQUIREMENT	*****	REPORT DAILY MX	LBS/DY	*****	*****	REPORT DAILY MX	MG/L		TWICE/ MONTH	CALCTD	
NITROGEN, AMMONIA TOTAL (AS N)	SAMPLE MEASUREMENT	*****	43.65	26	*****	*****	0.12	19	0	2 / 31	GRAB	
00610 Z 0 0 INSTREAM MONITORING	PERMIT REQUIREMENT	*****	REPORT DAILY MX	LBS/DY	*****	*****	REPORT DAILY MX	MG/L		TWICE/ MONTH	GRAB	
NITROGEN, AMMONIA TOTAL (AS N)	SAMPLE MEASUREMENT	*****	8.64 17.56 LC	26	*****	*****	0.06	19	0	2 / 31	GRAB	
00610 1 0 0 EFFLUENT GROSS VALUE	PERMIT REQUIREMENT	*****	REPORT DAILY MX	LBS/DY	*****	*****	REPORT DAILY MX	MG/L		TWICE/ MONTH	GRAB	
FLOW, IN CONDUIT OR THRU TREATMENT PLANT	SAMPLE MEASUREMENT	38.6	43.6	03	*****	*****	*****	**	0	4 / 31	INSTAN	
50050 1 0 0 EFFLUENT GROSS VALUE	PERMIT REQUIREMENT	REPORT MO AVG	REPORT DAILY MX	MGD	*****	*****	*****	***		WEEKLY	INSTAN	

NAME/TITLE PRINCIPAL EXECUTIVE OFFICER J.R. Bynum Exec. V.P., Fossil Power Group TYPED OR PRINTED	I CERTIFY UNDER PENALTY OF LAW THAT I HAVE PERSONALLY EXAMINED AND AM FAMILIAR WITH THE INFORMATION SUBMITTED HEREIN; AND BASED ON MY INQUIRY OF THOSE INDIVIDUALS IMMEDIATELY RESPONSIBLE FOR OBTAINING THE INFORMATION, I BELIEVE THE SUBMITTED INFORMATION IS TRUE, ACCURATE AND COMPLETE. I AM AWARE THAT THERE ARE SIGNIFICANT PENALTIES FOR SUBMITTING FALSE INFORMATION, INCLUDING THE POSSIBILITY OF FINE AND IMPRISONMENT. SEE 18 U.S.C. §1001 AND 33 U.S.C. §1319. (Penalties under these statutes may include fines up to \$10,000 and or maximum imprisonment of between 6 months and 5 years.)	TELEPHONE		DATE		
		865	717-2501	06	03	08
	Earl L. Deskins Earl L. Deskins, Plant Manager SIGNATURE OF PRINCIPAL EXECUTIVE OFFICER OR AUTHORIZED AGENT	AREA CODE	NUMBER	YEAR	MO	DAY

COMMENTS AND EXPLANATION OF ANY VIOLATIONS (Reference all attachments here)

PERMITTEE NAME/ADDRESS (Include Facility Name/Location if Different)

Name **TVA - KINGSTON FOSSIL PLANT**
 Address **714 SWAN POND ROAD**
HARRIMAN, TN 37748
 Facility **TVA - KINGSTON FOSSIL PLANT**
 Location **ROANE COUNTY (KFO) TN 37793**

NATIONAL POLLUTANT DISCHARGE ELIMINATION SYSTEM (NPDES)

DISCHARGE MONITORING REPORT (DMR)

(2-16)

(17-19)

MAJOR

(SUBR 03)

F - FINAL

ASH POND WASTEWATER

EFFLUENT

Form Approved.

OMB No. 2040-0004

Approval expires 05-31-98

TN0005452 **001 G**
 PERMIT NUMBER DISCHARGE NUMBER

MONITORING PERIOD

From **04 08 01** To **04 08 31**
 (20-21) (22-23) (24-25) (26-27) (28-29) (30-31)

*** NO DISCHARGE ***

NOTE: Read instructions before completing this form.

ATTN: LINDY JOHNSON

PARAMETER (32-37)	SAMPLE MEASUREMENT / PERMIT REQUIREMENT	(3 Card Only) QUANTITY OR LOADING (46-53)			(4 Card Only) QUALITY OR CONCENTRATION (38-45)			UNITS	NO. EX (62-63)	FREQUENCY OF ANALYSIS (64-68)	SAMPLE TYPE (69-70)
		AVERAGE	MAXIMUM	UNITS	MINIMUM	AVERAGE	MAXIMUM				
PH	SAMPLE MEASUREMENT	*****	*****	**	8.4	*****	*****	12	0	6 / 31	GRAB
00400 1 0 0 EFFLUENT GROSS VALUE	PERMIT REQUIREMENT	*****	*****	****	6.0 DAILY MN	*****	*****	SU		WEEKLY	GRAB
SOLIDS, TOTAL SUSPENDED	SAMPLE MEASUREMENT	*****	*****	**	*****	22.0	22.0	19	0	1 / 31	GRAB
00530 1 0 0 EFFLUENT GROSS VALUE	PERMIT REQUIREMENT	*****	*****	****	*****	29.9 MO AVG	92.0 DAILY MX	MG/L		ONCE/ MONTH	GRAB
OIL AND GREASE	SAMPLE MEASUREMENT	*****	*****	**	*****	<5.0	<5.0	19	0	1 / 31	GRAB
00556 1 0 0 EFFLUENT GROSS VALUE	PERMIT REQUIREMENT	*****	*****	****	*****	14.4 MO AVG	19.4 DAILY MX	MG/L		ONCE/ MONTH	GRAB
NITROGEN, AMMONIA TOTAL (AS N)	SAMPLE MEASUREMENT	*****	-6.32	26	*****	*****	-0.02	19	0	2 / 31	CALCTD
00610 2 0 0 NET VALUE EFFLUENT	PERMIT REQUIREMENT	*****	REPORT DAILY MX	LBS/DY	*****	*****	REPORT DAILY MX	MG/L		TWICE/ MONTH	CALCTD
NITROGEN, AMMONIA TOTAL (AS N)	SAMPLE MEASUREMENT	*****	9.83	26	*****	*****	0.03	19	0	2 / 31	GRAB
00610 Z 0 0 INSTREAM MONITORING	PERMIT REQUIREMENT	*****	REPORT DAILY MX	LBS/DY	*****	*****	REPORT DAILY MX	MG/L		TWICE/ MONTH	GRAB
NITROGEN, AMMONIA TOTAL (AS N)	SAMPLE MEASUREMENT	*****	<3.28	26	*****	*****	0.01	19	0	2 / 31	GRAB
00610 1 0 0 EFFLUENT GROSS VALUE	PERMIT REQUIREMENT	*****	REPORT DAILY MX	LBS/DY	*****	*****	REPORT DAILY MX	MG/L		TWICE/ MONTH	GRAB
FLOW, IN CONDUIT OR THRU TREATMENT PLANT	SAMPLE MEASUREMENT	36.7	39.3	03	*****	*****	*****	**	0	5 / 31	INSTAN
50050 1 0 0 EFFLUENT GROSS VALUE	PERMIT REQUIREMENT	REPORT MO AVG	REPORT DAILY MX	MGD	*****	*****	*****	****		WEEKLY	INSTAN

NAME/TITLE PRINCIPAL EXECUTIVE OFFICER	I CERTIFY UNDER PENALTY OF LAW THAT I HAVE PERSONALLY EXAMINED AND AM FAMILIAR WITH THE INFORMATION SUBMITTED HEREIN; AND BASED ON MY INQUIRY OF THOSE INDIVIDUALS IMMEDIATELY RESPONSIBLE FOR OBTAINING THE INFORMATION, I BELIEVE THE SUBMITTED INFORMATION IS TRUE, ACCURATE AND COMPLETE. I AM AWARE THAT THERE ARE SIGNIFICANT PENALTIES FOR SUBMITTING FALSE INFORMATION, INCLUDING THE POSSIBILITY OF FINE AND IMPRISONMENT. SEE 18 U.S.C. §1001 AND 33 U.S.C. §1319. (Penalties under these statutes may include fines up to \$10,000 and or maximum imprisonment of between 6 months and 5 years.)	TELEPHONE		DATE		
J.R. Bynum						
Exec. V.P., Fossil Power Group		865 717-2501	06	03	08	
TYPED OR PRINTED	SIGNATURE OF PRINCIPAL EXECUTIVE OFFICER OR AUTHORIZED AGENT	AREA CODE	NUMBER	YEAR	MO	DAY

Earl L. Deskins

Earl L. Deskins, Plant Manager

SIGNATURE OF PRINCIPAL EXECUTIVE OFFICER OR AUTHORIZED AGENT

COMMENTS AND EXPLANATION OF ANY VIOLATIONS (Reference all attachments here)

PERMITTEE NAME/ADDRESS (Include Facility Name/Location if Different)
 Name **TVA - KINGSTON FOSSIL PLANT**
 Address **714 SWAN POND ROAD**
HARRIMAN, TN 37748
 Facility **TVA - KINGSTON FOSSIL PLANT**
 Location **ROANE COUNTY (KFO) TN 37763**

NATIONAL POLLUTANT DISCHARGE ELIMINATION SYSTEM (NPDES)
 DISCHARGE MONITORING REPORT (DMR)
 (2-16) (17-19)

MAJOR
 (SUBR 03)
 F - FINAL
 ASH POND WASTEWATER
 EFFLUENT

Form Approved.
 OMB No. 2040-0004
 Approval expires 05-31-98

TN0005452 **001 G**
 PERMIT NUMBER DISCHARGE NUMBER

MONITORING PERIOD
 From **04 10 01** To **04 10 31**
 (20-21) (22-23) (24-25) (26-27) (28-29) (30-31)

*** NO DISCHARGE ***

NOTE: Read instructions before completing this form.

ATTN: LINDY JOHNSON

PARAMETER (32-37)	X	(3 Card Only) QUANTITY OR LOADING (46-53) (54-61)			(4 Card Only) QUALITY OR CONCENTRATION (38-45) (46-53) (54-61)				NO. EX (62-63)	FREQUENCY OF ANALYSIS (64-68)	SAMPLE TYPE (69-70)
		AVERAGE	MAXIMUM	UNITS	MINIMUM	AVERAGE	MAXIMUM	UNITS			
PH	SAMPLE MEASUREMENT	*****	*****	**	8.3	*****	*****	12	0	5 / 31	GRAB
00400 1 0 0 EFFLUENT GROSS VALUE	PERMIT REQUIREMENT	*****	*****	***	6.0 DAILY MN	*****	*****	SU		WEEKLY	GRAB
SOLIDS, TOTAL SUSPENDED	SAMPLE MEASUREMENT	*****	*****	**	*****	14.0	14.0	19	0	1 / 31	GRAB
00530 1 0 0 EFFLUENT GROSS VALUE	PERMIT REQUIREMENT	*****	*****	***	*****	29.9 MO AVG	92.0 DAILY MX	MG/L		ONCE/ MONTH	GRAB
OIL AND GREASE	SAMPLE MEASUREMENT	*****	*****	**	*****	<5.0	<5.0	19	0	1 / 31	GRAB
00556 1 0 0 EFFLUENT GROSS VALUE	PERMIT REQUIREMENT	*****	*****	***	*****	14.4 MO AVG	19.4 DAILY MX	MG/L		ONCE/ MONTH	GRAB
NITROGEN, AMMONIA TOTAL (AS N)	SAMPLE MEASUREMENT	*****	5.85	26	*****	*****	0.02	19	0	2 / 31	CALCTD
00610 2 0 0 NET VALUE EFFLUENT	PERMIT REQUIREMENT	*****	REPORT DAILY MX	LBS/DY	*****	*****	REPORT DAILY MX	MG/L		TWICE/ MONTH	CALCTD
NITROGEN, AMMONIA TOTAL (AS N)	SAMPLE MEASUREMENT	*****	4.54	26	*****	*****	0.02	19	0	2 / 31	GRAB
00610 Z 0 0 INSTREAM MONITORING	PERMIT REQUIREMENT	*****	REPORT DAILY MX	LBS/DY	*****	*****	REPORT DAILY MX	MG/L		TWICE/ MONTH	GRAB
NITROGEN, AMMONIA TOTAL (AS N)	SAMPLE MEASUREMENT	*****	8.27 8.77 RC	26	*****	*****	0.03	19	0	2 / 31	GRAB
00610 1 0 0 EFFLUENT GROSS VALUE	PERMIT REQUIREMENT	*****	REPORT DAILY MX	LBS/DY	*****	*****	REPORT DAILY MX	MG/L		TWICE/ MONTH	GRAB
FLOW, IN CONDUIT OR THRU TREATMENT PLANT	SAMPLE MEASUREMENT	35.2	40.7	03	*****	*****	*****	**	0	4 / 31	INSTAN
50050 1 0 0 EFFLUENT GROSS VALUE	PERMIT REQUIREMENT	REPORT MO AVG	REPORT DAILY MX	MGD	*****	*****	*****	***		WEEKLY	INSTAN

NAME/TITLE PRINCIPAL EXECUTIVE OFFICER J.R. Bynum Exec. V.P., Fossil Power Group	I CERTIFY UNDER PENALTY OF LAW THAT I HAVE PERSONALLY EXAMINED AND AM FAMILIAR WITH THE INFORMATION SUBMITTED HEREIN; AND BASED ON MY INQUIRY OF THOSE INDIVIDUALS IMMEDIATELY RESPONSIBLE FOR OBTAINING THE INFORMATION, I BELIEVE THE SUBMITTED INFORMATION IS TRUE, ACCURATE AND COMPLETE. I AM AWARE THAT THERE ARE SIGNIFICANT PENALTIES FOR SUBMITTING FALSE INFORMATION, INCLUDING THE POSSIBILITY OF FINE AND IMPRISONMENT. SEE 18 U.S.C. §1001 AND 33 U.S.C. §1319. (Penalties under these statutes may include fines up to \$10,000 and/or maximum imprisonment of between 6 months and 5 years.)	<i>Earl L. Deskins</i> Earl L. Deskins, Plant Manager SIGNATURE OF PRINCIPAL EXECUTIVE OFFICER OR AUTHORIZED AGENT	TELEPHONE		DATE		
TYPED OR PRINTED			865 717-2501	06 03 08			
			AREA CODE	NUMBER	YEAR	MO	DAY

COMMENTS AND EXPLANATION OF ANY VIOLATIONS (Reference all attachments here)

PERMITTEE NAME/ADDRESS (include Facility Name/Location if Different)

Name **TVA - KINGSTON FOSSIL PLANT**
 Address **714 SWAN POND ROAD**
HARRIMAN, TN 37748
 Facility **TVA - KINGSTON FOSSIL PLANT**
 Location **ROANE COUNTY (KFO), TN 37763**

NATIONAL POLLUTANT DISCHARGE ELIMINATION SYSTEM (NPDES)
 DISCHARGE MONITORING REPORT (DMR)
 (2-16) (17-19)

TN0005452 **001 G**
 PERMIT NUMBER DISCHARGE NUMBER

MAJOR (SUBR 03)

F - FINAL
 ASH POND WASTEWATER
 EFFLUENT

Form Approved.
 OMB No. 2040-0004
 Approval expires 05-31-98

ATTN: LINDY JOHNSON

MONITORING PERIOD
 From **05 01 01** To **05 01 31**
 (20-21) (22-23) (24-25) (26-27) (28-29) (30-31)

*** NO DISCHARGE ***

NOTE: Read instructions before completing this form.

PARAMETER (32-37)	SAMPLE MEASUREMENT	(3 Card Only) QUANTITY OR LOADING			(4 Card Only) QUALITY OR CONCENTRATION				NO. EX (62-63)	FREQUENCY OF ANALYSIS (64-68)	SAMPLE TYPE (69-70)
		AVERAGE (46-53)	MAXIMUM (54-61)	UNITS	MINIMUM (38-45)	AVERAGE (46-53)	MAXIMUM (54-61)	UNITS			
PH	SAMPLE MEASUREMENT	*****	*****	**	7.9	*****	*****	12	0	5 / 31	GRAB
00400 1 0 0 EFFLUENT GROSS VALUE	PERMIT REQUIREMENT	*****	*****	***	6.0 DAILY MN	*****	*****	SU		WEEKLY	GRAB
SOLIDS, TOTAL SUSPENDED	SAMPLE MEASUREMENT	*****	*****	**	*****	8.0	8.0	19	0	1 / 31	GRAB
00530 1 0 0 EFFLUENT GROSS VALUE	PERMIT REQUIREMENT	*****	*****	***	*****	29.9 MO AVG	92.0 DAILY MX	MG/L		ONCE/ MONTH	GRAB
OIL AND GREASE	SAMPLE MEASUREMENT	*****	*****	**	*****	<5.0	<5.0	19	0	1 / 31	GRAB
00556 1 0 0 EFFLUENT GROSS VALUE	PERMIT REQUIREMENT	*****	*****	***	*****	14.4 MO AVG	19.4 DAILY MX	MG/L		ONCE/ MONTH	GRAB
NITROGEN, AMMONIA TOTAL (AS N)	SAMPLE MEASUREMENT	*****	8.10	26	*****	*****	0.03	19	0	5 / 31	CALCTD
00610 2 0 0 NET VALUE EFFLUENT	PERMIT REQUIREMENT	*****	REPORT DAILY MX	LBS/DY	*****	*****	REPORT DAILY MX	MG/L		TWICE/ MONTH	CALCTD
NITROGEN, AMMONIA TOTAL (AS N)	SAMPLE MEASUREMENT	*****	<2.81	26	*****	*****	<0.01	19	0	5 / 31	GRAB
00610 2 0 0 INSTREAM MONITORING	PERMIT REQUIREMENT	*****	REPORT DAILY MX	LBS/DY	*****	*****	REPORT DAILY MX	MG/L		TWICE/ MONTH	GRAB
NITROGEN, AMMONIA TOTAL (AS N)	SAMPLE MEASUREMENT	*****	10.81	26	*****	*****	0.04	19	0	5 / 31	GRAB
00610 1 0 0 EFFLUENT GROSS VALUE	PERMIT REQUIREMENT	*****	REPORT DAILY MX	LBS/DY	*****	*****	REPORT DAILY MX	MG/L		TWICE/ MONTH	GRAB
FLOW, IN CONDUIT OR THRU TREATMENT PLANT	SAMPLE MEASUREMENT	31.9	33.7	03	*****	*****	*****	**	0	5 / 31	INSTAN
50050 1 0 0 EFFLUENT GROSS VALUE	PERMIT REQUIREMENT	REPORT MO AVG	REPORT DAILY MX	MGD	*****	*****	*****	***		WEEKLY	INSTAN

NAME/TITLE PRINCIPAL EXECUTIVE OFFICER	I CERTIFY UNDER PENALTY OF LAW THAT I HAVE PERSONALLY EXAMINED AND AM FAMILIAR WITH THE INFORMATION SUBMITTED HEREIN; AND BASED ON MY INQUIRY OF THOSE INDIVIDUALS IMMEDIATELY RESPONSIBLE FOR OBTAINING THE INFORMATION, I BELIEVE THE SUBMITTED INFORMATION IS TRUE, ACCURATE AND COMPLETE. I AM AWARE THAT THERE ARE SIGNIFICANT PENALTIES FOR SUBMITTING FALSE INFORMATION, INCLUDING THE POSSIBILITY OF FINE AND IMPRISONMENT. SEE 18 U.S.C. §1001 AND 33 U.S.C. §1319. (Penalties under these statutes may include fines up to \$10,000 and or maximum imprisonment of between 6 months and 5 years.)	TELEPHONE		DATE		
J.R. Bynum Exec. V.P., Fossil Power Group		865 717-2501	06	03	08	
TYPED OR PRINTED	SIGNATURE OF PRINCIPAL EXECUTIVE OFFICER OR AUTHORIZED AGENT	AREA CODE	NUMBER	YEAR	MO	DAY

COMMENTS AND EXPLANATION OF ANY VIOLATIONS (Reference all attachments here)

PERMITTEE NAME/ADDRESS (Include Facility Name/Location if Different)

Name **TVA - KINGSTON FOSSIL PLANT**
 Address **714 SWAN POND ROAD**
HARRIMAN, TN 37748

Facility **TVA - KINGSTON FOSSIL PLANT**
 Location **ROANE COUNTY (KFO) TN 37763**

NATIONAL POLLUTANT DISCHARGE ELIMINATION SYSTEM (NPDES)

DISCHARGE MONITORING REPORT (DMR)

(2-18) (17-19)

TN0005452 **001 G**
 PERMIT NUMBER DISCHARGE NUMBER

MAJOR

(SUBR 03)

F - FINAL

ASH POND WASTEWATER

EFFLUENT

Form Approved.

OMB No. 2040-0004

Approval expires 05-31-98

ATTN: LINDY JOHNSON

MONITORING PERIOD
 From **05 02 01** To **05 02 28**
 (20-21) (22-23) (24-25) (26-27) (28-29) (30-31)

*** NO DISCHARGE ***

NOTE: Read instructions before completing this form.

PARAMETER (32-37)	SAMPLE MEASUREMENT	(3 Card Only) QUANTITY OR LOADING (46-53)			(4 Card Only) QUALITY OR CONCENTRATION (38-45)				NO. EX (62-63)	FREQUENCY OF ANALYSIS (64-68)	SAMPLE TYPE (69-70)
		AVERAGE (54-61)	MAXIMUM	UNITS	MINIMUM	AVERAGE	MAXIMUM	UNITS			
PH	SAMPLE MEASUREMENT	*****	*****	**	7.9	*****	*****	12	0	4 / 28	GRAB
00400 1 0 0 EFFLUENT GROSS VALUE	PERMIT REQUIREMENT	*****	*****	***	6.0 DAILY MN	*****	*****	SU		WEEKLY	GRAB
SOLIDS, TOTAL SUSPENDED	SAMPLE MEASUREMENT	*****	*****	**	*****	6.0	6.0	19	0	1 / 28	GRAB
00530 1 0 0 EFFLUENT GROSS VALUE	PERMIT REQUIREMENT	*****	*****	***	*****	29.9 MO AVG	92.0 DAILY MX	MG/L		ONCE/ MONTH	GRAB
OIL AND GREASE	SAMPLE MEASUREMENT	*****	*****	**	*****	<5.0	<5.0	19	0	1 / 28	GRAB
00556 1 0 0 EFFLUENT GROSS VALUE	PERMIT REQUIREMENT	*****	*****	***	*****	14.4 MO AVG	19.4 DAILY MX	MG/L		ONCE/ MONTH	GRAB
NITROGEN, AMMONIA TOTAL (AS N)	SAMPLE MEASUREMENT	*****	0.00	26	*****	*****	0.00	19	0	3 / 28	CALCTD
00610 2 0 0 NET VALUE EFFLUENT	PERMIT REQUIREMENT	*****	REPORT DAILY MX	LBS/DY	*****	*****	REPORT DAILY MX	MG/L		TWICE/ MONTH	CALCTD
NITROGEN, AMMONIA TOTAL (AS N)	SAMPLE MEASUREMENT	*****	2.81	26	*****	*****	0.01	19	0	3 / 28	GRAB
00610 Z 0 0 INSTREAM MONITORING	PERMIT REQUIREMENT	*****	REPORT DAILY MX	LBS/DY	*****	*****	REPORT DAILY MX	MG/L		TWICE/ MONTH	GRAB
NITROGEN, AMMONIA TOTAL (AS N)	SAMPLE MEASUREMENT	*****	<2.81	26	*****	*****	<0.01	19	0	3 / 28	GRAB
00610 1 0 0 EFFLUENT GROSS VALUE	PERMIT REQUIREMENT	*****	REPORT DAILY MX	LBS/DY	*****	*****	REPORT DAILY MX	MG/L		TWICE/ MONTH	GRAB
FLOW, IN CONDUIT OR THRU TREATMENT PLANT	SAMPLE MEASUREMENT	33.0	33.7	03	*****	*****	*****	**	0	4 / 28	INSTAN
50050 1 0 0 EFFLUENT GROSS VALUE	PERMIT REQUIREMENT	REPORT MO AVG	REPORT DAILY MX	MGD	*****	*****	*****	***		WEEKLY	INSTAN

NAME/TITLE PRINCIPAL EXECUTIVE OFFICER	I CERTIFY UNDER PENALTY OF LAW THAT I HAVE PERSONALLY EXAMINED AND AM FAMILIAR WITH THE INFORMATION SUBMITTED HEREIN, AND BASED ON MY INQUIRY OF THOSE INDIVIDUALS IMMEDIATELY RESPONSIBLE FOR OBTAINING THE INFORMATION, I BELIEVE THE SUBMITTED INFORMATION IS TRUE, ACCURATE AND COMPLETE. I AM AWARE THAT THERE ARE SIGNIFICANT PENALTIES FOR SUBMITTING FALSE INFORMATION, INCLUDING THE POSSIBILITY OF FINE AND IMPRISONMENT. SEE 18 U.S.C. §1001 AND 33 U.S.C. §1319. (Penalties under these statutes may include fines up to \$10,000 and or maximum imprisonment of between 6 months and 5 years.)	<i>Earl L. Deskins</i> Earl L. Deskins, Plant Manager	TELEPHONE		DATE		
J.R. Bynum			865	717-2501	06	03	08
Exec. V.P., Fossil Power Group			AREA CODE	NUMBER	YEAR	MO	DAY
TYPED OR PRINTED	SIGNATURE OF PRINCIPAL EXECUTIVE OFFICER OR AUTHORIZED AGENT						

COMMENTS AND EXPLANATION OF ANY VIOLATIONS (Reference all attachments here)

PERMITTEE NAME/ADDRESS (Include Facility Name/Location if Different)

Name **TVA - KINGSTON FOSSIL PLANT**
 Address **714 SWAN POND ROAD**
HARRIMAN, TN 37748
 Facility **TVA - KINGSTON FOSSIL PLANT**
 Location **ROANE COUNTY (KFO) TN 37763**

NATIONAL POLLUTANT DISCHARGE ELIMINATION SYSTEM (NPDES)
 DISCHARGE MONITORING REPORT (DMR)
 (2-16) (17-19)

TN0005452 002 G
 PERMIT NUMBER DISCHARGE NUMBER

MAJOR (SUBR 03)
 F - FINAL
 ONCE THROUGH CONDENSER COOL WATER
 EFFLUENT

Form Approved.
 OMB No. 2040-0004
 Approval expires 05-31-98

ATTN: LINDY JOHNSON

MONITORING PERIOD
 From **05 02 01** To **05 02 28**
 (20-21) (22-23) (24-25) (26-27) (28-29) (30-31)

*** NO DISCHARGE ***

NOTE: Read instructions before completing this form.

PARAMETER (32-37)	SAMPLE MEASUREMENT	(3 Card Only) QUANTITY OR LOADING (46-53) (54-61)			(4 Card Only) QUALITY OR CONCENTRATION (38-45) (46-53) (54-61)			NO. EX (62-63)	FREQUENCY OF ANALYSIS (64-68)	SAMPLE TYPE (69-70)	
		AVERAGE	MAXIMUM	UNITS	MINIMUM	AVERAGE	MAXIMUM				UNITS
TEMPERATURE, WATER DEG. CENTIGRADE 00010 7 0 0 INTAKE	SAMPLE MEASUREMENT	*****	*****	**	*****	*****	9.8	04	0	28 / 28	RCORDR
	PERMIT REQUIREMENT	*****	*****	***	*****	*****	REPORT DAILY MX	DEG. C.		CONTINUOUS	RCORDR
TEMPERATURE, WATER DEG. CENTIGRADE 00010 1 0 0 EFFLUENT GROSS VALUE	SAMPLE MEASUREMENT	*****	*****	**	*****	*****	16.8	04	0	28 / 28	CALCTD
	PERMIT REQUIREMENT	*****	*****	***	*****	*****	36.1 DAILY MX	DEG. C.		DAILY	CALCTD
PH 00400 1 0 0 EFFLUENT GROSS VALUE	SAMPLE MEASUREMENT	*****	*****	**	7.2	*****	7.3	12	0	4 / 28	GRAB
	PERMIT REQUIREMENT	*****	*****	***	6.0 DAILY MN	*****	9.0 DAILY MX	SU		WEEKLY	GRAB
FLOW, IN CONDUIT OR THRU TREATMENT PLANT 50050 1 0 0 EFFLUENT GROSS VALUE	SAMPLE MEASUREMENT	1153.8	1300.7	03	*****	*****	*****	**	0	28 / 28	CALCTD
	PERMIT REQUIREMENT	REPORT MO AV	REPORT DAILY MX	MGD	*****	*****	*****	***		DAILY	CALCTD
OXIDANTS, TOTAL RESIDUAL 34044 0 0 0 EFFLUENT GROSS VALUE	SAMPLE MEASUREMENT	*****	*****	**	*****	Monitoring Not Required	Monitoring Not Required	19			
	PERMIT REQUIREMENT	*****	*****	***	*****	.038 MO AV	.066 DAILY MX	MG/L		WEEKLY	GRAB
OXIDANTS, TOTAL RESIDUAL 34044 P 0 0 EFFLUENT GROSS VALUE	SAMPLE MEASUREMENT	*****	*****	**	*****	Monitoring Not Required	Monitoring Not Required	19			
	PERMIT REQUIREMENT	*****	*****	***	*****	.011 MO AV	.019 DAILY MX	MG/L		WEEKLY	GRAB
DURATION OF DISCHARGE 81381 1 0 0 EFFLUENT GROSS VALUE	SAMPLE MEASUREMENT	*****	*****	**	*****	*****	No Discharge	14			
	PERMIT REQUIREMENT	*****	*****	***	*****	*****	120 DAILY MX	MINUTES		WEEKLY	GRAB

NAME/TITLE PRINCIPAL EXECUTIVE OFFICER
 J.R. Bynum
 Exec. V.P., Fossil Power Group
 TYPED OR PRINTED

I CERTIFY UNDER PENALTY OF LAW THAT I HAVE PERSONALLY EXAMINED AND AM FAMILIAR WITH THE INFORMATION SUBMITTED HEREIN; AND BASED ON MY INQUIRY OF THOSE INDIVIDUALS IMMEDIATELY RESPONSIBLE FOR OBTAINING THE INFORMATION, I BELIEVE THE SUBMITTED INFORMATION IS TRUE, ACCURATE AND COMPLETE. I AM AWARE THAT THERE ARE SIGNIFICANT PENALTIES FOR SUBMITTING FALSE INFORMATION, INCLUDING THE POSSIBILITY OF FINE AND IMPRISONMENT. SEE 16 U.S.C. §1001 AND 33 U.S.C. §1319. (Penalties under these statutes may include fines up to \$10,000 and or maximum imprisonment of between 6 months and 5 years.)

Earl L. Deskins
 Earl L. Deskins, Plant Manager
 SIGNATURE OF PRINCIPAL EXECUTIVE OFFICER OR AUTHORIZED AGENT

TELEPHONE DATE
 865 717-2501 06 03 08
 AREA CODE NUMBER YEAR MO DAY

COMMENTS AND EXPLANATION OF ANY VIOLATIONS (Reference all attachments here)
 O=3/ The limits depicted are applicable at flows of 654 MGD, and above, from outfall 002.
 O=4/ The limits depicted are applicable at flows less than 654 MGD, in lieu of the limits shown in footnote 4.

PERMITTEE NAME/ADDRESS (Include Facility Name/Location if Different)

Name **TVA - KINGSTON FOSSIL PLANT**
 Address **714 SWAN POND ROAD**
HARRIMAN, TN 37748
 Facility **TVA - KINGSTON FOSSIL PLANT**
 Location **ROANE COUNTY (KFO) TN 37763**

NATIONAL POLLUTANT DISCHARGE ELIMINATION SYSTEM (NPDES)

DISCHARGE MONITORING REPORT (DMR)

(2-16) (17-19)

TN0005452 001 G
 PERMIT NUMBER DISCHARGE NUMBER

MAJOR

(SUBR 03)

F - FINAL

ASH POND WASTEWATER

EFFLUENT

Form Approved.

OMB No. 2040-0004

Approval expires 05-31-98

ATTN: LINDY JOHNSON

MONITORING PERIOD
 From **05 03 01** To **05 03 31**
 (20-21) (22-23) (24-25) (26-27) (28-29) (30-31)

*** NO DISCHARGE ***

NOTE: Read instructions before completing this form.

PARAMETER (32-37)	SAMPLE MEASUREMENT	(3 Card Only) QUANTITY OR LOADING			(4 Card Only) QUALITY OR CONCENTRATION			NO. EX (62-63)	FREQUENCY OF ANALYSIS (64-68)	SAMPLE TYPE (69-70)	
		AVERAGE (46-53)	MAXIMUM (54-61)	UNITS	MINIMUM (38-45)	AVERAGE (46-53)	MAXIMUM (54-61)				UNITS
PH	SAMPLE MEASUREMENT	*****	*****	**	8.4	*****	*****	12	0	6 / 31	GRAB
00400 1 0 0 EFFLUENT GROSS VALUE	PERMIT REQUIREMENT	*****	*****	****	6.0 DAILY MN	*****	*****	SU		WEEKLY	GRAB
SOLIDS, TOTAL SUSPENDED	SAMPLE MEASUREMENT	*****	*****	**	*****	6.0	6.0	19	0	1 / 31	GRAB
00530 1 0 0 EFFLUENT GROSS VALUE	PERMIT REQUIREMENT	*****	*****	****	*****	29.9 MO AVG	92.0 DAILY MX	MG/L		ONCE/ MONTH	GRAB
OIL AND GREASE	SAMPLE MEASUREMENT	*****	*****	**	*****	<5.0	<5.0	19	0	1 / 31	GRAB
00556 1 0 0 EFFLUENT GROSS VALUE	PERMIT REQUIREMENT	*****	*****	****	*****	14.4 MO AVG	19.4 DAILY MX	MG/L		ONCE/ MONTH	GRAB
NITROGEN, AMMONIA TOTAL (AS N)	SAMPLE MEASUREMENT	*****	0.00	26	*****	*****	0.00	19	0	2 / 31	CALCTD
00610 2 0 0 NET VALUE EFFLUENT	PERMIT REQUIREMENT	*****	REPORT DAILY MX	LBS/DY	*****	*****	REPORT DAILY MX	MG/L		TWICE/ MONTH	CALCTD
NITROGEN, AMMONIA TOTAL (AS N)	SAMPLE MEASUREMENT	*****	<3.16	26	*****	*****	0.01	19	0	2 / 31	GRAB
00610 Z 0 0 INSTREAM MONITORING	PERMIT REQUIREMENT	*****	REPORT DAILY MX	LBS/DY	*****	*****	REPORT DAILY MX	MG/L		TWICE/ MONTH	GRAB
NITROGEN, AMMONIA TOTAL (AS N)	SAMPLE MEASUREMENT	*****	<3.16	26	*****	*****	<0.01	19	0	2 / 31	GRAB
00610 1 0 0 EFFLUENT GROSS VALUE	PERMIT REQUIREMENT	*****	REPORT DAILY MX	LBS/DY	*****	*****	REPORT DAILY MX	MG/L		TWICE/ MONTH	GRAB
FLOW, IN CONDUIT OR THRU TREATMENT PLANT	SAMPLE MEASUREMENT	34.5	37.8	03	*****	*****	*****	**	0	5 / 31	INSTAN
50050 1 0 0 EFFLUENT GROSS VALUE	PERMIT REQUIREMENT	REPORT MO AVG	REPORT DAILY MX	MGD	*****	*****	*****	****		WEEKLY	INSTAN

NAME/TITLE PRINCIPAL EXECUTIVE OFFICER
 J.R. Bynum
 Exec. V.P., Fossil Power Group
 TYPED OR PRINTED

I CERTIFY UNDER PENALTY OF LAW THAT I HAVE PERSONALLY EXAMINED AND AM FAMILIAR WITH THE INFORMATION SUBMITTED HEREIN; AND BASED ON MY INQUIRY OF THOSE INDIVIDUALS IMMEDIATELY RESPONSIBLE FOR OBTAINING THE INFORMATION, I BELIEVE THE SUBMITTED INFORMATION IS TRUE, ACCURATE AND COMPLETE. I AM AWARE THAT THERE ARE SIGNIFICANT PENALTIES FOR SUBMITTING FALSE INFORMATION, INCLUDING THE POSSIBILITY OF FINE AND IMPRISONMENT. SEE 18 U.S.C. §1001 AND 33 U.S.C. §1319. (Penalties under these statutes may include fines up to \$10,000 and/or maximum imprisonment of between 6 months and 5 years.)

Earl L. Deskins
 Earl L. Deskins, Plant Manager
 SIGNATURE OF PRINCIPAL EXECUTIVE OFFICER OR AUTHORIZED AGENT

TELEPHONE		DATE		
865	717-2501	06	03	08
AREA CODE	NUMBER	YEAR	MO	DAY

COMMENTS AND EXPLANATION OF ANY VIOLATIONS (Reference all attachments here)

PERMITTEE NAME/ADDRESS (Include Facility Name/Location if Different)

Name **TVA - KINGSTON FOSSIL PLANT**
 Address **714 SWAN POND ROAD**
HARRIMAN, TN 37748
 Facility **TVA - KINGSTON FOSSIL PLANT**
 Location **ROANE COUNTY (KFO) TN 37763**

NATIONAL POLLUTANT DISCHARGE ELIMINATION SYSTEM (NPDES)

DISCHARGE MONITORING REPORT (DMR)

(2-16) (17-19)

Permit Number: **TN0005452**
 Discharge Number: **001 G**

MAJOR

(SUBR 03)

F - FINAL

ASH POND WASTEWATER

EFFLUENT

Form Approved.

OMB No. 2040-0004

Approval expires 05-31-98

ATTN: LINDY JOHNSON

MONITORING PERIOD
 From **05 04 01** To **05 04 30**
 (20-21) (22-23) (24-25) (26-27) (28-29) (30-31)

*** NO DISCHARGE ***

NOTE: Read instructions before completing this form.

PARAMETER (32-37)	SAMPLE MEASUREMENT	(3 Card Only) QUANTITY OR LOADING (46-53)			(4 Card Only) QUALITY OR CONCENTRATION (38-45)			UNITS	NO. EX (52-63)	FREQUENCY OF ANALYSIS (64-68)	SAMPLE TYPE (69-70)
		AVERAGE	MAXIMUM	UNITS	MINIMUM	AVERAGE	MAXIMUM				
PH	SAMPLE MEASUREMENT	*****	*****	**	8.5	*****	*****	12	0	4 / 30	GRAB
00400 1 0 0 EFFLUENT GROSS VALUE	PERMIT REQUIREMENT	*****	*****	***	6.0 DAILY MN	*****	*****	SU		WEEKLY	GRAB
SOLIDS, TOTAL SUSPENDED	SAMPLE MEASUREMENT	*****	*****	**	*****	16.0	16.0	19	0	1 / 30	GRAB
00530 1 0 0 EFFLUENT GROSS VALUE	PERMIT REQUIREMENT	*****	*****	***	*****	29.9 MO AVG	92.0 DAILY MX	MG/L		ONCE/ MONTH	GRAB
OIL AND GREASE	SAMPLE MEASUREMENT	*****	*****	**	*****	<5.0	<5.0	19	0	1 / 30	GRAB
00556 1 0 0 EFFLUENT GROSS VALUE	PERMIT REQUIREMENT	*****	*****	***	*****	14.4 MO AVG	19.4 DAILY MX	MG/L		ONCE/ MONTH	GRAB
NITROGEN, AMMONIA TOTAL (AS N)	SAMPLE MEASUREMENT	*****	0.00	26	*****	*****	0.00	19	0	2 / 30	CALCTD
00610 2 0 0 NET VALUE EFFLUENT	PERMIT REQUIREMENT	*****	REPORT DAILY MX	LBS/DY	*****	*****	REPORT DAILY MX	MG/L		TWICE/ MONTH	CALCTD
NITROGEN, AMMONIA TOTAL (AS N)	SAMPLE MEASUREMENT	*****	5.18	26	*****	*****	0.02	19	0	2 / 30	GRAB
00610 Z 0 0 INSTREAM MONITORING	PERMIT REQUIREMENT	*****	REPORT DAILY MX	LBS/DY	*****	*****	REPORT DAILY MX	MG/L		TWICE/ MONTH	GRAB
NITROGEN, AMMONIA TOTAL (AS N)	SAMPLE MEASUREMENT	*****	< 2.70	26	*****	*****	<0.01	19	0	2 / 30	GRAB
00610 1 0 0 EFFLUENT GROSS VALUE	PERMIT REQUIREMENT	*****	REPORT DAILY MX	LBS/DY	*****	*****	REPORT DAILY MX	MG/L		TWICE/ MONTH	GRAB
FLOW, IN CONDUIT OR THRU TREATMENT PLANT	SAMPLE MEASUREMENT	31.7	33.7	03	*****	*****	*****	**	0	4 / 30	INSTAN
50050 1 0 0 EFFLUENT GROSS VALUE	PERMIT REQUIREMENT	REPORT MO AVG	REPORT DAILY MX	MGD	*****	*****	*****	***		WEEKLY	INSTAN

NAME/TITLE PRINCIPAL EXECUTIVE OFFICER
J.R. Bynum
 Exec. V.P., Fossil Power Group
 TYPED OR PRINTED

I CERTIFY UNDER PENALTY OF LAW THAT I HAVE PERSONALLY EXAMINED AND AM FAMILIAR WITH THE INFORMATION SUBMITTED HEREIN, AND BASED ON MY INQUIRY OF THOSE INDIVIDUALS IMMEDIATELY RESPONSIBLE FOR OBTAINING THE INFORMATION, I BELIEVE THE SUBMITTED INFORMATION IS TRUE, ACCURATE AND COMPLETE. I AM AWARE THAT THERE ARE SIGNIFICANT PENALTIES FOR SUBMITTING FALSE INFORMATION, INCLUDING THE POSSIBILITY OF FINE AND IMPRISONMENT. SEE 18 U.S.C. §1001 AND 33 U.S.C. §1319. (Penalties under these statutes may include fines up to \$10,000 and or maximum imprisonment of between 6 months and 5 years.)

Earl L. Deskins
 Earl L. Deskins, Plant Manager
 SIGNATURE OF PRINCIPAL EXECUTIVE OFFICER OR AUTHORIZED AGENT

TELEPHONE		DATE		
865	717-2501	06	03	09
AREA CODE	NUMBER	YEAR	MO	DAY

COMMENTS AND EXPLANATION OF ANY VIOLATIONS (Reference all attachments here)

PERMITTEE NAME/ADDRESS (Include Facility Name/Location if Different)

Name **TVA - KINGSTON FOSSIL PLANT**
 Address **714 SWAN POND ROAD**
HARRIMAN, TN 37748
 Facility **TVA - KINGSTON FOSSIL PLANT**
 Location **ROANE COUNTY (KFO) TN 37763**

NATIONAL POLLUTANT DISCHARGE ELIMINATION SYSTEM (NPDES)
 DISCHARGE MONITORING REPORT (DMR)
 (2-16) (17-19)

TN0005452 **001 G**
 PERMIT NUMBER DISCHARGE NUMBER

MAJOR (SUBR 03)
 F - FINAL
 ASH POND WASTEWATER
 EFFLUENT

Form Approved.
 OMB No. 2040-0004
 Approval expires 05-31-98

ATTN: LINDY JOHNSON

MONITORING PERIOD
 From **05 05 01** To **05 05 31**
 (20-21) (22-23) (24-25) (26-27) (28-29) (30-31)

*** NO DISCHARGE ***

NOTE: Read instructions before completing this form.

PARAMETER (32-37)	SAMPLE MEASUREMENT / PERMIT REQUIREMENT	(3 Card Only) QUANTITY OR LOADING (46-53) (54-61)			(4 Card Only) QUALITY OR CONCENTRATION (38-45) (46-53) (54-61)			NO. EX (62-63)	FREQUENCY OF ANALYSIS (64-68)	SAMPLE TYPE (69-70)	
		AVERAGE	MAXIMUM	UNITS	MINIMUM	AVERAGE	MAXIMUM				UNITS
PH	SAMPLE MEASUREMENT	*****	*****	**	8.7	*****	*****	12	0	5 / 31	GRAB
00400 1 0 0 EFFLUENT GROSS VALUE	PERMIT REQUIREMENT	*****	*****	****	6.0 DAILY MN	*****	*****	SU		WEEKLY	GRAB
SOLIDS, TOTAL SUSPENDED	SAMPLE MEASUREMENT	*****	*****	**	*****	13.0	13.0	19	0	1 / 31	GRAB
00530 1 0 0 EFFLUENT GROSS VALUE	PERMIT REQUIREMENT	*****	*****	****	*****	29.9 MO AVG	92.0 DAILY MX	MG/L		ONCE/ MONTH	GRAB
OIL AND GREASE	SAMPLE MEASUREMENT	*****	*****	**	*****	<5.0	<5.0	19	0	1 / 31	GRAB
00556 1 0 0 EFFLUENT GROSS VALUE	PERMIT REQUIREMENT	*****	*****	****	*****	14.4 MO AVG	19.4 DAILY MX	MG/L		ONCE/ MONTH	GRAB
NITROGEN, AMMONIA TOTAL (AS N)	SAMPLE MEASUREMENT	*****	0.00	26	*****	*****	0.00	19	0	2 / 31	CALCTD
00610 2 0 0 NET VALUE EFFLUENT	PERMIT REQUIREMENT	*****	REPORT DAILY MX	LBS/DY	*****	*****	REPORT DAILY MX	MG/L		TWICE/ MONTH	CALCTD
NITROGEN, AMMONIA TOTAL (AS N)	SAMPLE MEASUREMENT	*****	5.85	26	*****	*****	0.02	19	0	2 / 31	GRAB
00610 2 0 0 INSTREAM MONITORING	PERMIT REQUIREMENT	*****	REPORT DAILY MX	LBS/DY	*****	*****	REPORT DAILY MX	MG/L		TWICE/ MONTH	GRAB
NITROGEN, AMMONIA TOTAL (AS N)	SAMPLE MEASUREMENT	*****	<3.16	26	*****	*****	<0.01	19	0	2 / 31	GRAB
00610 1 0 0 EFFLUENT GROSS VALUE	PERMIT REQUIREMENT	*****	REPORT DAILY MX	LBS/DY	*****	*****	REPORT DAILY MX	MG/L		TWICE/ MONTH	GRAB
FLOW, IN CONDUIT OR THRU TREATMENT PLANT	SAMPLE MEASUREMENT	37.2	40.7	03	*****	*****	*****	**	0	4 / 31	INSTAN
50050 1 0 0 EFFLUENT GROSS VALUE	PERMIT REQUIREMENT	REPORT MO AVG	REPORT DAILY MX	MGD	*****	*****	*****	****		WEEKLY	INSTAN

NAME/TITLE PRINCIPAL EXECUTIVE OFFICER
 J.R. Bynum
 Exec. V.P., Fossil Power Group
 TYPED OR PRINTED

I CERTIFY UNDER PENALTY OF LAW THAT I HAVE PERSONALLY EXAMINED AND AM FAMILIAR WITH THE INFORMATION SUBMITTED HEREIN; AND BASED ON MY INQUIRY OF THOSE INDIVIDUALS IMMEDIATELY RESPONSIBLE FOR OBTAINING THE INFORMATION, I BELIEVE THE SUBMITTED INFORMATION IS TRUE, ACCURATE AND COMPLETE. I AM AWARE THAT THERE ARE SIGNIFICANT PENALTIES FOR SUBMITTING FALSE INFORMATION, INCLUDING THE POSSIBILITY OF FINE AND IMPRISONMENT. SEE 18 U.S.C. §1001 AND 33 U.S.C. §1319. (Penalties under these statutes may include fines up to \$10,000 and or maximum imprisonment of between 6 months and 5 years.)

Earl L. Deskins
 Earl L. Deskins, Plant Manager
 SIGNATURE OF PRINCIPAL EXECUTIVE OFFICER OR AUTHORIZED AGENT

TELEPHONE		DATE		
865	717-2501	06	03	09
AREA CODE	NUMBER	YEAR	MO	DAY

COMMENTS AND EXPLANATION OF ANY VIOLATIONS (Reference all attachments here)

PERMITTEE NAME/ADDRESS (Include Facility Name/Location if Different)

Name **TVA - KINGSTON FOSSIL PLANT**
 Address **714 SWAN POND ROAD**
HARRIMAN, TN 37748
 Facility **TVA - KINGSTON FOSSIL PLANT**
 Location **ROANE COUNTY (KFO) TN 37763**

NATIONAL POLLUTANT DISCHARGE ELIMINATION SYSTEM (NPDES)
 DISCHARGE MONITORING REPORT (DMR)
 (2-16) (17-19)

TN0005452 **001 G**
 PERMIT NUMBER DISCHARGE NUMBER

MAJOR (SUBR 03)
 F - FINAL
 ASH POND WASTEWATER
 EFFLUENT

Form Approved.
 OMB No. 2040-0004
 Approval expires 05-31-98


ATTN: LINDY JOHNSON

MONITORING PERIOD
 From **05 07 01** To **05 07 31**
 (20-21) (22-23) (24-25) (26-27) (28-29) (30-31)

*** NO DISCHARGE ***

NOTE: Read instructions before completing this form.

PARAMETER (32-37)	SAMPLE MEASUREMENT	QUANTITY OR LOADING (3 Card Only) (46-53)			QUALITY OR CONCENTRATION (4 Card Only) (38-45)			UNITS	NO. EX (62-63)	FREQUENCY OF ANALYSIS (64-68)	SAMPLE TYPE (69-70)
		AVERAGE (54-61)	MAXIMUM	UNITS	MINIMUM	AVERAGE (46-53)	MAXIMUM (54-61)				
PH	SAMPLE MEASUREMENT	*****	*****	**	8.4	*****	*****	12	0	4 / 31	GRAB
00400 1 0 0 EFFLUENT GROSS VALUE	PERMIT REQUIREMENT	*****	*****	****	6.0 DAILY MN	*****	*****	SU		WEEKLY	GRAB
SOLIDS, TOTAL SUSPENDED	SAMPLE MEASUREMENT	*****	*****	**	*****	12.0	12.0	19	0	1 / 31	GRAB
00530 1 0 0 EFFLUENT GROSS VALUE	PERMIT REQUIREMENT	*****	*****	****	*****	29.9 MO AVG	92.0 DAILY MX	MG/L		ONCE/ MONTH	GRAB
OIL AND GREASE	SAMPLE MEASUREMENT	*****	*****	**	*****	<5.0	<5.0	19	0	1 / 31	GRAB
00556 1 0 0 EFFLUENT GROSS VALUE	PERMIT REQUIREMENT	*****	*****	****	*****	14.4 MO AVG	19.4 DAILY MX	MG/L		ONCE/ MONTH	GRAB
NITROGEN, AMMONIA TOTAL (AS N)	SAMPLE MEASUREMENT	*****	-3.16	26	*****	*****	-0.01	19	0	2 / 31	CALCTD
00610 2 0 0 NET VALUE EFFLUENT	PERMIT REQUIREMENT	*****	REPORT DAILY MX	LBS/DY	*****	*****	REPORT DAILY MX	MG/L		TWICE/ MONTH	CALCTD
NITROGEN, AMMONIA TOTAL (AS N)	SAMPLE MEASUREMENT	*****	17.37	26	*****	*****	0.07	19	0	2 / 31	GRAB
00610 Z 0 0 INSTREAM MONITORING	PERMIT REQUIREMENT	*****	REPORT DAILY MX	LBS/DY	*****	*****	REPORT DAILY MX	MG/L		TWICE/ MONTH	GRAB
NITROGEN, AMMONIA TOTAL (AS N)	SAMPLE MEASUREMENT	*****	<3.16	26	*****	*****	<0.01	19	0	2 / 31	GRAB
00610 1 0 0 EFFLUENT GROSS VALUE	PERMIT REQUIREMENT	*****	REPORT DAILY MX	LBS/DY	*****	*****	REPORT DAILY MX	MG/L		TWICE/ MONTH	GRAB
FLOW, IN CONDUIT OR THRU TREATMENT PLANT	SAMPLE MEASUREMENT	35.2	40.7	03	*****	*****	*****	**	0	4 / 31	INSTAN
50050 1 0 0 EFFLUENT GROSS VALUE	PERMIT REQUIREMENT	REPORT MO AVG	REPORT DAILY MX	MGD	*****	*****	*****	****		WEEKLY	INSTAN

NAME/TITLE PRINCIPAL EXECUTIVE OFFICER J.R. Bynum Exec. V.P., Fossil Power Group TYPED OR PRINTED	I CERTIFY UNDER PENALTY OF LAW THAT I HAVE PERSONALLY EXAMINED AND AM FAMILIAR WITH THE INFORMATION SUBMITTED HEREIN; AND BASED ON MY INQUIRY OF THOSE INDIVIDUALS IMMEDIATELY RESPONSIBLE FOR OBTAINING THE INFORMATION, I BELIEVE THE SUBMITTED INFORMATION IS TRUE, ACCURATE AND COMPLETE. I AM AWARE THAT THERE ARE SIGNIFICANT PENALTIES FOR SUBMITTING FALSE INFORMATION, INCLUDING THE POSSIBILITY OF FINE AND IMPRISONMENT. SEE 18 U.S.C. §1001 AND 33 U.S.C. §1319. (Penalties under these statutes may include fines up to \$10,000 and or maximum imprisonment of between 6 months and 5 years.)	 Earl L. Deskins, Plant Manager SIGNATURE OF PRINCIPAL EXECUTIVE OFFICER OR AUTHORIZED AGENT	TELEPHONE		DATE		
			865	717-2501	06	03	09
			AREA CODE	NUMBER	YEAR	MO	DAY

COMMENTS AND EXPLANATION OF ANY VIOLATIONS (Reference all attachments here)

PERMITTEE NAME/ADDRESS (Include Facility Name/Location if Different)

Name **TVA - KINGSTON FOSSIL PLANT**
 Address **714 SWAN POND ROAD**
HARRIMAN, TN 37748
 Facility **TVA - KINGSTON FOSSIL PLANT**
 Location **ROANE COUNTY (KFO) TN 37763**

NATIONAL POLLUTANT DISCHARGE ELIMINATION SYSTEM (NPDES)
 DISCHARGE MONITORING REPORT (DMR)
 (2-16) (17-19)

TN0005452 **001 G**
 PERMIT NUMBER DISCHARGE NUMBER

MAJOR (SUBR 03)
 F - FINAL
 ASH POND WASTEWATER
 EFFLUENT

Form Approved.
 OMB No. 2040-0004
 Approval expires 05-31-98

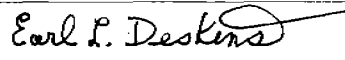
ATTN: LINDY JOHNSON

MONITORING PERIOD
 From **05 08 01** To **05 08 31**
 (20-21) (22-23) (24-25) (26-27) (28-29) (30-31)

*** NO DISCHARGE ***

NOTE: Read instructions before completing this form.

PARAMETER (32-37)	SAMPLE MEASUREMENT	QUANTITY OR LOADING (46-53) (54-61)			QUALITY OR CONCENTRATION (38-45) (46-53) (54-61)			NO. EX (62-63)	FREQUENCY OF ANALYSIS (64-68)	SAMPLE TYPE (69-70)	
		AVERAGE	MAXIMUM	UNITS	MINIMUM	AVERAGE	MAXIMUM				UNITS
PH	SAMPLE MEASUREMENT	*****	*****	**	8.4	*****	*****	12	0	6 / 31	GRAB
00400 1 0 0 EFFLUENT GROSS VALUE	PERMIT REQUIREMENT	*****	*****	****	6.0 DAILY MN	*****	*****	SU		WEEKLY	GRAB
SOLIDS, TOTAL SUSPENDED	SAMPLE MEASUREMENT	*****	*****	**	*****	12.0	12.0	19	0	1 / 31	GRAB
00530 1 0 0 EFFLUENT GROSS VALUE	PERMIT REQUIREMENT	*****	*****	****	*****	29.9 MO AVG	92.0 DAILY MX	MG/L		ONCE/ MONTH	GRAB
OIL AND GREASE	SAMPLE MEASUREMENT	*****	*****	**	*****	<5.0	<5.0	19	0	1 / 31	GRAB
00556 1 0 0 EFFLUENT GROSS VALUE	PERMIT REQUIREMENT	*****	*****	****	*****	14.4 MO AVG	19.4 DAILY MX	MG/L		ONCE/ MONTH	GRAB
NITROGEN, AMMONIA TOTAL (AS N)	SAMPLE MEASUREMENT	*****	-2.93	26	*****	*****	-0.01	19	0	2 / 31	CALCTD
00610 2 0 0 NET VALUE EFFLUENT	PERMIT REQUIREMENT	*****	REPORT DAILY MX	LBS/DY	*****	*****	REPORT DAILY MX	MG/L		TWICE/ MONTH	CALCTD
NITROGEN, AMMONIA TOTAL (AS N)	SAMPLE MEASUREMENT	*****	6.50	26	*****	*****	0.02	19	0	2 / 31	GRAB
00610 Z 0 0 INSTREAM MONITORING	PERMIT REQUIREMENT	*****	REPORT DAILY MX	LBS/DY	*****	*****	REPORT DAILY MX	MG/L		TWICE/ MONTH	GRAB
NITROGEN, AMMONIA TOTAL (AS N)	SAMPLE MEASUREMENT	*****	<3.25	26	*****	*****	<0.01	19	0	2 / 31	GRAB
00610 1 0 0 EFFLUENT GROSS VALUE	PERMIT REQUIREMENT	*****	REPORT DAILY MX	LBS/DY	*****	*****	REPORT DAILY MX	MG/L		TWICE/ MONTH	GRAB
FLOW, IN CONDUIT OR THRU TREATMENT PLANT	SAMPLE MEASUREMENT	36.2	38.9	03	*****	*****	*****	**	0	5 / 31	INSTAN
50050 1 0 0 EFFLUENT GROSS VALUE	PERMIT REQUIREMENT	REPORT MO AVG	REPORT DAILY MX	MGD	*****	*****	*****	****		WEEKLY	INSTAN

NAME/TITLE PRINCIPAL EXECUTIVE OFFICER J.R. Bynum Exec. V.P., Fossil Power Group TYPED OR PRINTED	I CERTIFY UNDER PENALTY OF LAW THAT I HAVE PERSONALLY EXAMINED AND AM FAMILIAR WITH THE INFORMATION SUBMITTED HEREIN, AND BASED ON MY INQUIRY OF THOSE INDIVIDUALS IMMEDIATELY RESPONSIBLE FOR OBTAINING THE INFORMATION, I BELIEVE THE SUBMITTED INFORMATION IS TRUE, ACCURATE AND COMPLETE. I AM AWARE THAT THERE ARE SIGNIFICANT PENALTIES FOR SUBMITTING FALSE INFORMATION, INCLUDING THE POSSIBILITY OF FINE AND IMPRISONMENT. SEE 18 U.S.C. §1001 AND 33 U.S.C. §1319. (Penalties under these statutes may include fines up to \$10,000 and or maximum imprisonment of between 6 months and 5 years.)	 Earl L. Deskins, Plant Manager SIGNATURE OF PRINCIPAL EXECUTIVE OFFICER OR AUTHORIZED AGENT	TELEPHONE		DATE		
			865	717-2501	06	03	09
			AREA CODE	NUMBER	YEAR	MO	DAY

COMMENTS AND EXPLANATION OF ANY VIOLATIONS (Reference all attachments here)

PERMITTEE NAME/ADDRESS (Include Facility Name/Location if Different)

Name **TVA - KINGSTON FOSSIL PLANT**
 Address **714 SWAN POND ROAD**
HARRIMAN, TN 37748
 Facility **TVA - KINGSTON FOSSIL PLANT**
 Location **ROANE COUNTY (KFO) TN 37763**

NATIONAL POLLUTANT DISCHARGE ELIMINATION SYSTEM (NPDES)

DISCHARGE MONITORING REPORT (DMR)

(2-16)

(17-19)

TN0005452 **001 G**
 PERMIT NUMBER DISCHARGE NUMBER

MAJOR

(SUBR 03)

F - FINAL

ASH POND WASTEWATER

EFFLUENT

Form Approved.

OMB No. 2040-0004

Approval expires 05-31-98


ATTN: LINDY JOHNSON

MONITORING PERIOD
 From **05 09 01** To **05 09 30**
 (20-21) (22-23) (24-25) (26-27) (28-29) (30-31)

*** NO DISCHARGE ***

NOTE: Read instructions before completing this form.

PARAMETER (32-37)	SAMPLE MEASUREMENT	(3 Card Only) QUANTITY OR LOAD (48-53)			(4 Card Only) QUALITY OR CONCENTRATION (38-45) (46-53) (54-61)				NO. EX (62-63)	FREQUENCY OF ANALYSIS (64-68)	SAMPLE TYPE (69-70)
		AVERAGE	MAXIMUM	UNITS	MINIMUM	AVERAGE	MAXIMUM	UNITS			
PH	SAMPLE MEASUREMENT	*****	*****	**	8.3	*****	*****	12	0	4 / 30	GRAB
00400 1 0 0 EFFLUENT GROSS VALUE	PERMIT REQUIREMENT	*****	*****	***	6.0 DAILY MN	*****	*****	SU		WEEKLY	GRAB
SOLIDS, TOTAL SUSPENDED	SAMPLE MEASUREMENT	*****	*****	**	*****	10.0	10.0	19	0	1 / 30	GRAB
00530 1 0 0 EFFLUENT GROSS VALUE	PERMIT REQUIREMENT	*****	*****	***	*****	29.9 MO AVG	92.0 DAILY MX	MG/L		ONCE/ MONTH	GRAB
OIL AND GREASE	SAMPLE MEASUREMENT	*****	*****	**	*****	<5.0	<5.0	19	0	1 / 30	GRAB
00556 1 0 0 EFFLUENT GROSS VALUE	PERMIT REQUIREMENT	*****	*****	***	*****	14.4 MO AVG	19.4 DAILY MX	MG/L		ONCE/ MONTH	GRAB
NITROGEN, AMMONIA TOTAL (AS N)	SAMPLE MEASUREMENT	*****	0.00	26	*****	*****	0.00	19	0	2 / 30	CALCTD
00610 2 0 0 NET VALUE EFFLUENT	PERMIT REQUIREMENT	*****	REPORT DAILY MX	LBS/DY	*****	*****	REPORT DAILY MX	MG/L		TWICE/ MONTH	CALCTD
NITROGEN, AMMONIA TOTAL (AS N)	SAMPLE MEASUREMENT	*****	7.51	26	*****	*****	0.03	19	0	2 / 30	GRAB
00610 Z 0 0 INSTREAM MONITORING	PERMIT REQUIREMENT	*****	REPORT DAILY MX	LBS/DY	*****	*****	REPORT DAILY MX	MG/L		TWICE/ MONTH	GRAB
NITROGEN, AMMONIA TOTAL (AS N)	SAMPLE MEASUREMENT	*****	<3.25	26	*****	*****	<0.01	19	0	2 / 30	GRAB
00610 1 0 0 EFFLUENT GROSS VALUE	PERMIT REQUIREMENT	*****	REPORT DAILY MX	LBS/DY	*****	*****	REPORT DAILY MX	MG/L		TWICE/ MONTH	GRAB
FLOW, IN CONDUIT OR THRU TREATMENT PLANT	SAMPLE MEASUREMENT	39.0	40.4	03	*****	*****	*****	**	0	5 / 30	INSTAN
50050 1 0 0 EFFLUENT GROSS VALUE	PERMIT REQUIREMENT	REPORT MO AVG	REPORT DAILY MX	MGD	*****	*****	*****	****		WEEKLY	INSTAN

NAME/TITLE PRINCIPAL EXECUTIVE OFFICER J.R. Bynum Exec. V.P., Fossil Power Group TYPED OR PRINTED	I CERTIFY UNDER PENALTY OF LAW THAT I HAVE PERSONALLY EXAMINED AND AM FAMILIAR WITH THE INFORMATION SUBMITTED HEREIN; AND BASED ON MY INQUIRY OF THOSE INDIVIDUALS IMMEDIATELY RESPONSIBLE FOR OBTAINING THE INFORMATION, I BELIEVE THE SUBMITTED INFORMATION IS TRUE, ACCURATE AND COMPLETE. I AM AWARE THAT THERE ARE SIGNIFICANT PENALTIES FOR SUBMITTING FALSE INFORMATION, INCLUDING THE POSSIBILITY OF FINE AND IMPRISONMENT. SEE 18 U.S.C. §1001 AND 33 U.S.C. §1319. (Penalties under these statutes may include fines up to \$10,000 and/or maximum imprisonment of between 6 months and 5 years.)	 Earl L. Deskins, Plant Manager SIGNATURE OF PRINCIPAL EXECUTIVE OFFICER OR AUTHORIZED AGENT	TELEPHONE		DATE		
			865 717-2501	05	03	09	
			AREA CODE	NUMBER	YEAR	MO	DAY

COMMENTS AND EXPLANATION OF ANY VIOLATIONS (Reference all attachments here)

PERMITTEE NAME/ADDRESS (Include Facility Name/Location if Different)

Name **TVA - KINGSTON FOSSIL PLANT**
 Address **714 SWAN POND ROAD**
HARRIMAN, TN 37748
 Facility **TVA - KINGSTON FOSSIL PLANT**
 Location **ROANE COUNTY (KFO) TN 37763**

NATIONAL POLLUTANT DISCHARGE ELIMINATION SYSTEM (NPDES)

DISCHARGE MONITORING REPORT (DMR)

(2-16) (17-19)

TN0005452 **001 G**
 PERMIT NUMBER DISCHARGE NUMBER

MAJOR

(SUBR 03)

F - FINAL

ASH POND WASTEWATER

EFFLUENT

Form Approved.

OMB No. 2040-0004

Approval expires 05-31-98

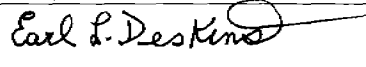
ATTN: LINDY JOHNSON

MONITORING PERIOD
 From **05 10 01** To **05 10 31**
 (20-21) (22-23) (24-25) (26-27) (28-29) (30-31)

*** NO DISCHARGE ***

NOTE: Read instructions before completing this form.

PARAMETER (32-37)	X	(3 Card Only) QUANTITY OR LOADING (46-53) (54-61)			(4 Card Only) QUALITY OR CONCENTRATION (38-45) (46-53) (54-61)				NO. EX (62-63)	FREQUENCY OF ANALYSIS (64-68)	SAMPLE TYPE (69-70)
		AVERAGE	MAXIMUM	UNITS	MINIMUM	AVERAGE	MAXIMUM	UNITS			
PH	SAMPLE MEASUREMENT	*****	*****	**	8.3	*****	*****	12	0	5 / 31	GRAB
00400 1 0 0 EFFLUENT GROSS VALUE	PERMIT REQUIREMENT	*****	*****	***	6.0 DAILY MN	*****	*****	SU		WEEKLY	GRAB
SOLIDS, TOTAL SUSPENDED	SAMPLE MEASUREMENT	*****	*****	**	*****	11.0	11.0	19	0	1 / 31	GRAB
00530 1 0 0 EFFLUENT GROSS VALUE	PERMIT REQUIREMENT	*****	*****	***	*****	29.9 MO AVG	92.0 DAILY MX	MG/L		ONCE/ MONTH	GRAB
OIL AND GREASE	SAMPLE MEASUREMENT	*****	*****	**	*****	<5.0	<5.0	19	0	1 / 31	GRAB
00556 1 0 0 EFFLUENT GROSS VALUE	PERMIT REQUIREMENT	*****	*****	***	*****	14.4 MO AVG	19.4 DAILY MX	MG/L		ONCE/ MONTH	GRAB
NITROGEN, AMMONIA TOTAL (AS N)	SAMPLE MEASUREMENT	*****	-3.37	26	*****	*****	-0.01	19	0	2 / 31	CALCTD
00610 2 0 0 NET VALUE EFFLUENT	PERMIT REQUIREMENT	*****	REPORT DAILY MX	LBS/DY	*****	*****	REPORT DAILY MX	MG/L		TWICE/ MONTH	CALCTD
NITROGEN, AMMONIA TOTAL (AS N)	SAMPLE MEASUREMENT	*****	8.65	26	*****	*****	0.03	19	0	2 / 31	GRAB
00610 Z 0 0 INSTREAM MONITORING	PERMIT REQUIREMENT	*****	REPORT DAILY MX	LBS/DY	*****	*****	REPORT DAILY MX	MG/L		TWICE/ MONTH	GRAB
NITROGEN, AMMONIA TOTAL (AS N)	SAMPLE MEASUREMENT	*****	<3.38	26	*****	*****	0.01	19	0	2 / 31	GRAB
00610 1 0 0 EFFLUENT GROSS VALUE	PERMIT REQUIREMENT	*****	REPORT DAILY MX	LBS/DY	*****	*****	REPORT DAILY MX	MG/L		TWICE/ MONTH	GRAB
FLOW, IN CONDUIT OR THRU TREATMENT PLANT	SAMPLE MEASUREMENT	37.5	40.4	03	*****	*****	*****	**	0	4 / 31	INSTAN
50050 1 0 0 EFFLUENT GROSS VALUE	PERMIT REQUIREMENT	REPORT MO AVG	REPORT DAILY MX	MGD	*****	*****	*****	***		WEEKLY	INSTAN

NAME/TITLE PRINCIPAL EXECUTIVE OFFICER	I CERTIFY UNDER PENALTY OF LAW THAT I HAVE PERSONALLY EXAMINED AND AM FAMILIAR WITH THE INFORMATION SUBMITTED HEREIN; AND BASED ON MY INQUIRY OF THOSE INDIVIDUALS IMMEDIATELY RESPONSIBLE FOR OBTAINING THE INFORMATION, I BELIEVE THE SUBMITTED INFORMATION IS TRUE, ACCURATE AND COMPLETE. I AM AWARE THAT THERE ARE SIGNIFICANT PENALTIES FOR SUBMITTING FALSE INFORMATION, INCLUDING THE POSSIBILITY OF FINE AND IMPRISONMENT. SEE 18 U.S.C. §1001 AND 33 U.S.C. §1319. (Penalties under these statutes may include fines up to \$10,000 and or maximum imprisonment of between 6 months and 5 years.)	 Earl L. Deskins, Plant Manager	TELEPHONE		DATE		
J.R. Bynum Exec. V.P., Fossil Power Group			865 717-2501	06	03	09	
TYPED OR PRINTED	SIGNATURE OF PRINCIPAL EXECUTIVE OFFICER OR AUTHORIZED AGENT	AREA CODE	NUMBER	YEAR	MO	DAY	

COMMENTS AND EXPLANATION OF ANY VIOLATIONS (Reference all attachments here)

PERMITTEE NAME/ADDRESS (Include Facility Name/Location if Different)

Name **TVA - KINGSTON FOSSIL PLANT**
 Address **714 SWAN POND ROAD**
HARRIMAN, TN 37748
 Facility **TVA - KINGSTON FOSSIL PLANT**
 Location **ROANE COUNTY (KFO) TN 37763**

NATIONAL POLLUTANT DISCHARGE ELIMINATION SYSTEM (NPDES)

DISCHARGE MONITORING REPORT (DMR)

(2-16) (17-19)

TN0005452 **001 G**
 PERMIT NUMBER DISCHARGE NUMBER

MAJOR

(SUBR 03)

F - FINAL

ASH POND WASTEWATER

EFFLUENT

*** NO DISCHARGE ***

Form Approved.

OMB No. 2040-0004

Approval expires 05-31-98

ATTN: LINDY JOHNSON

MONITORING PERIOD
 From **05 11 01** To **05 11 30**
 (20-21) (22-23) (24-25) (26-27) (28-29) (30-31)

NOTE: Read instructions before completing this form.

PARAMETER (32-37)	SAMPLE MEASUREMENT	(3 Card Only) QUANTITY OR LOADING (45-53) (54-61)			(4 Card Only) QUALITY OR CONCENTRATION (38-45) (46-53) (54-61)			NO. EX (62-63)	FREQUENCY OF ANALYSIS (64-68)	SAMPLE TYPE (69-70)	
		AVERAGE	MAXIMUM	UNITS	MINIMUM	AVERAGE	MAXIMUM				UNITS
PH	SAMPLE MEASUREMENT	*****	*****	**	8.0	*****	*****	12	0	5 / 30	GRAB
00400 1 0 0 EFFLUENT GROSS VALUE	PERMIT REQUIREMENT	*****	*****	***	6.0 DAILY MN	*****	*****	SU		WEEKLY	GRAB
SOLIDS, TOTAL SUSPENDED	SAMPLE MEASUREMENT	*****	*****	**	*****	4.0	4.0	19	0	1 / 30	GRAB
00530 1 0 0 EFFLUENT GROSS VALUE	PERMIT REQUIREMENT	*****	*****	***	*****	29.9 MO AVG	92.0 DAILY MX	MG/L		ONCE/ MONTH	GRAB
OIL AND GREASE	SAMPLE MEASUREMENT	*****	*****	**	*****	<5.0	<5.0	19	0	1 / 30	GRAB
00556 1 0 0 EFFLUENT GROSS VALUE	PERMIT REQUIREMENT	*****	*****	***	*****	14.4 MO AVG	19.4 DAILY MX	MG/L		ONCE/ MONTH	GRAB
NITROGEN, AMMONIA TOTAL (AS N)	SAMPLE MEASUREMENT	*****	0.00	26	*****	*****	0.00	19	0	2 / 30	CALCTD
00610 2 0 0 NET VALUE EFFLUENT	PERMIT REQUIREMENT	*****	REPORT DAILY MX	LBS/DY	*****	*****	REPORT DAILY MX	MG/L		TWICE/ MONTH	CALCTD
NITROGEN, AMMONIA TOTAL (AS N)	SAMPLE MEASUREMENT	*****	9.75	26	*****	*****	0.03	19	0	2 / 30	GRAB
00610 Z 0 0 INSTREAM MONITORING	PERMIT REQUIREMENT	*****	REPORT DAILY MX	LBS/DY	*****	*****	REPORT DAILY MX	MG/L		TWICE/ MONTH	GRAB
NITROGEN, AMMONIA TOTAL (AS N)	SAMPLE MEASUREMENT	*****	<3.25	26	*****	*****	<0.01	19	0	2 / 30	GRAB
00610 1 0 0 EFFLUENT GROSS VALUE	PERMIT REQUIREMENT	*****	REPORT DAILY MX	LBS/DY	*****	*****	REPORT DAILY MX	MG/L		TWICE/ MONTH	GRAB
FLOW, IN CONDUIT OR THRU TREATMENT PLANT	SAMPLE MEASUREMENT	35.2	38.9	03	*****	*****	*****	**	0	5 / 30	INSTAN
50050 1 0 0 EFFLUENT GROSS VALUE	PERMIT REQUIREMENT	REPORT MO AVG	REPORT DAILY MX	MGD	*****	*****	*****	***		WEEKLY	INSTAN

NAME/TITLE PRINCIPAL EXECUTIVE OFFICER	I CERTIFY UNDER PENALTY OF LAW THAT I HAVE PERSONALLY EXAMINED AND AM FAMILIAR WITH THE INFORMATION SUBMITTED HEREIN; AND BASED ON MY INQUIRY OF THOSE INDIVIDUALS IMMEDIATELY RESPONSIBLE FOR OBTAINING THE INFORMATION, I BELIEVE THE SUBMITTED INFORMATION IS TRUE, ACCURATE AND COMPLETE. I AM AWARE THAT THERE ARE SIGNIFICANT PENALTIES FOR SUBMITTING FALSE INFORMATION, INCLUDING THE POSSIBILITY OF FINE AND IMPRISONMENT. SEE 18 U.S.C. §1001 AND 33 U.S.C. §1319. (Penalties under these statutes may include fines up to \$10,000 and or maximum imprisonment of between 6 months and 5 years.)	TELEPHONE		DATE		
J.R. Bynum		865 717-2501		06	03	09
Exec. V.P., Fossil Power Group		AREA CODE	NUMBER	YEAR	MO	DAY
TYPED OR PRINTED						

Earl L. Deskins
 Earl L. Deskins, Plant Manager
 SIGNATURE OF PRINCIPAL EXECUTIVE OFFICER OR AUTHORIZED AGENT

COMMENTS AND EXPLANATION OF ANY VIOLATIONS (Reference all attachments here)