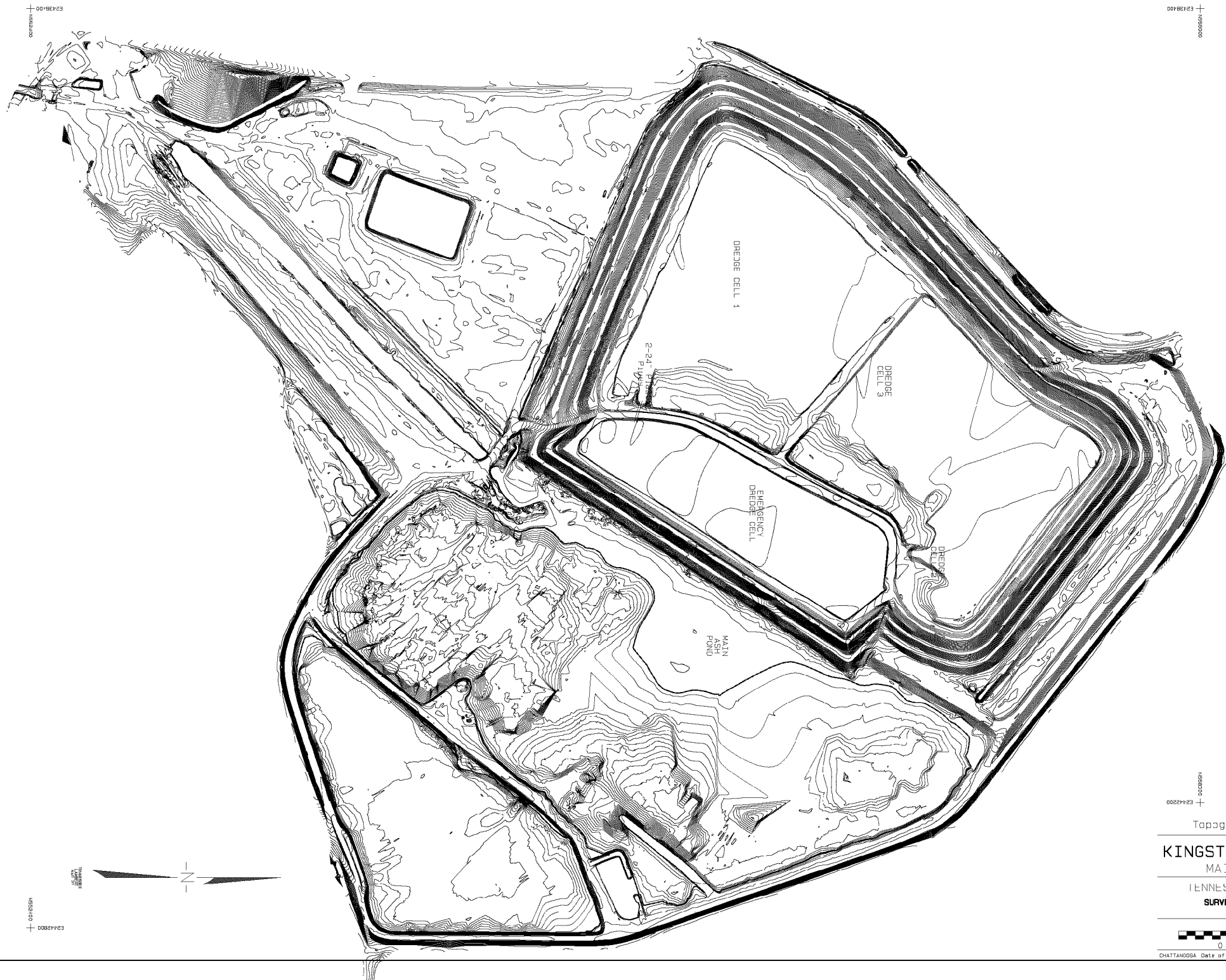
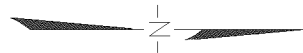


FIELD SURVEY SHEET DATE 07/02/07  
DRAWN BY DATE 07/02/07  
CHECKED BY DATE 07/02/07  
PROJECT NO. 00000000

00000000

00000000



00000000

Topography - 1' Contours

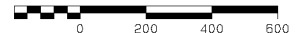
# KINGSTON FOSSIL PLANT MAIN ASH COMPLEX

TENNESSEE VALLEY AUTHORITY

SURVEYING AND PROJECT SERVICES

TRANSMISSION LINE PROJECTS

GRAPHIC SCALE 1"=200'



CHATTANOOGA Date of Survey: 07/02/07 36 MS 461 D 572 (C) R.O

Digital No. K1000080.dwg