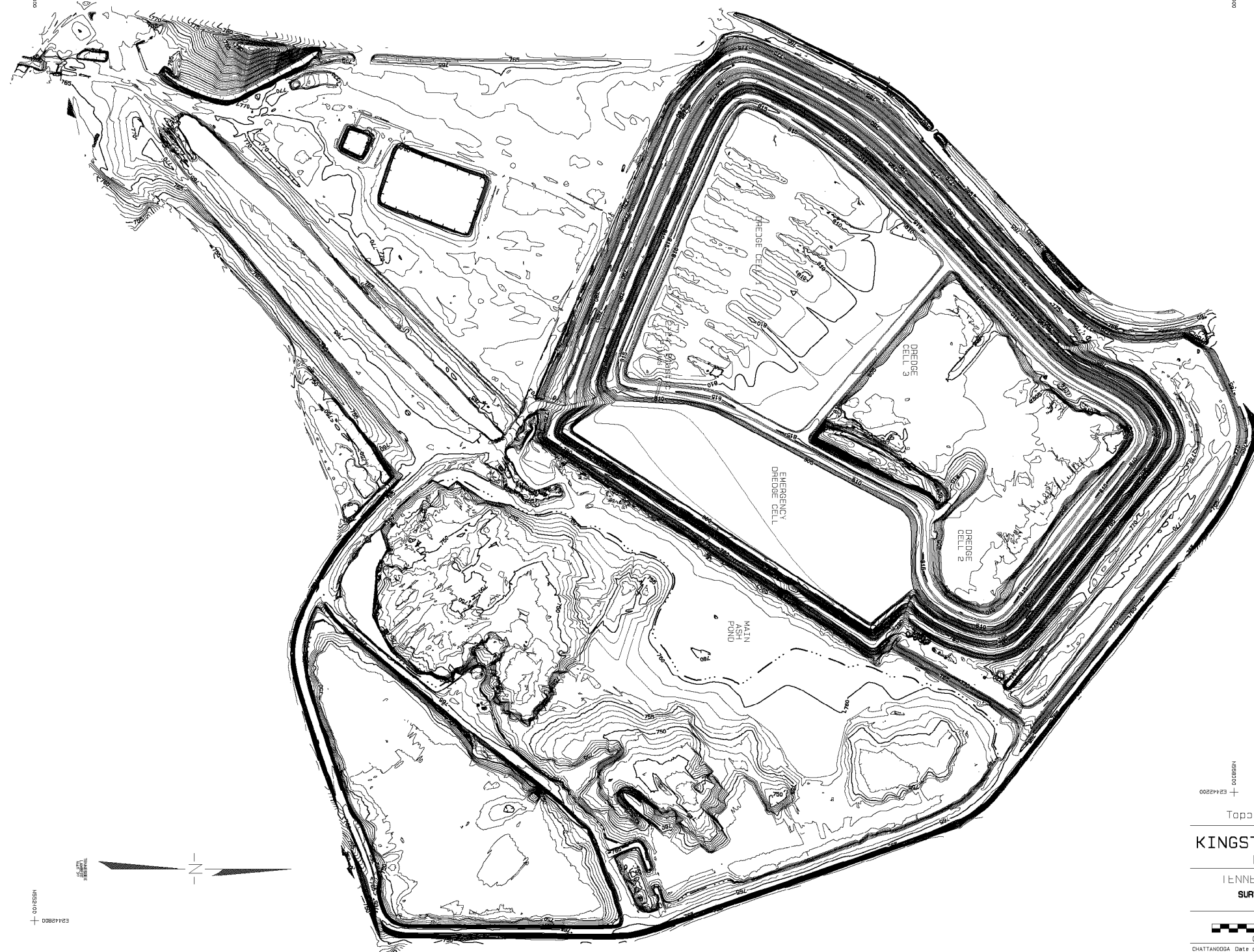
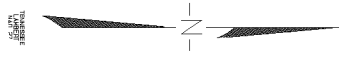


FIELD SURVEY: JAMES DAVE 06/07/07  
DISPENSER AND DATE 06/06/07  
000000

000000 + 000000

000000 + 000000



000000 + 000000

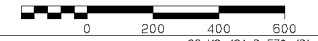
000000 + 000000

Topography - 1' Contours

**KINGSTON FOSSIL PLANT**  
MAIN ASH POND

TENNESSEE VALLEY AUTHORITY  
SURVEYING AND PROJECT SERVICES

TRANSMISSION LINE PROJECTS  
GRAPHIC SCALE 1"=200'



CHATTANOOGA Date of Survey: 06/07/07 36 MS 461 D 570 (D) R.O

Digital No. F1000078.dwg