

	A	B	C	D	E	F	G	H	I
1	<p><u>GROUNDWATER LEVEL DATA ENTRY & VIEWING DIRECTIONS</u></p> <p><u>Entering Water Level Data:</u></p> <ul style="list-style-type: none"> - Proceed to the "DataEntry" tab and scroll to the month corresponding to the field event. - Enter the date the water level measurements were collected on Row 3 using the following format: mm/dd/yy. The date will automatically format to match previous entries. - Enter the water level data (feet BTOC) as recorded on the field log for each corresponding well. - <i>If a well is reported as dry on the field log, enter "Dry" (no quotes) for that location.</i> - Examples are provided for two previous events recorded during 2007. <p><u>Viewing/Printing Graphs:</u></p> <ul style="list-style-type: none"> - Graphs will automatically be generated for the data on the appropriate tab corresponding to the data entered on the "DataEntry" page (e.g., 2008Graphs). - Graphs are set up to receive water level measurements on a monthly basis but may be left blank if measurements are not collected for a given month, or if a different monitoring frequency is selected (i.e., quarterly). - The graphs are grouped by quarters; quarters can be printed individually or collectively for an entire year. <p><u>Viewing/Printing Monthly Reports:</u></p> <ul style="list-style-type: none"> - Under the "Report" tab, select the month of interest from the pull down menu. Data will automatically populate the table and graph. - The report will be printed on a single page for easier review. <p><u>Data Protection:</u></p> <ul style="list-style-type: none"> - The data, table/graph format, and calculation pages are protected to maintain the file's integrity and reporting capabilities. Should a change be absolutely necessary, please see the project manager for the password. 								
2									
3									
4									
5									
6									
7									
8									
9									
10									
11									
12									
13									
14									
15									
16									
17									
18									
19									
20									
21									
22									
23									
24									
25									
26									
27									
28									
29									
30									
31									
32									
33									

	J
1	
2	
3	
4	
5	
6	
7	
8	
9	
10	
11	
12	
13	
14	e
15	
16	
17	
18	e year.
19	
20	
21	
22	lly
23	
24	
25	
26	
27	
28	
29	
30	
31	
32	
33	

	B	C	D	E	F	G
1				Enter "Dry" if no water detected.		
2				November-07	December-07	January-08
3			COLLECTION DATE:	16-Nov-07	7-Dec-07	14-Jan-08
4	Well ID	Well Location ¹		Depth to Water (ft BTOC) ²	Depth to Water (ft BTOC)	Depth to Water (ft BTOC)
5	PZ-101	-1877		4.05	4.36	3.58
6	PZ-102	-1827		2.99	3.00	2.50
7	PZ-103	-1777		2.43	2.46	2.01
8	PZ-104	-1727		3.84	4.15	3.23
9	PZ-105	-1677		4.51	4.76	3.55
10	PZ-106	-1627		4.94	4.98	3.42
11	PZ-107	-1577		4.95	4.97	3.61
12	PZ-108	-1527		3.99	3.93	2.31
13	PZ-109	-1477		3.42	3.15	2.55
14	PZ-110	-1427		2.84	2.85	2.58
15	PZ-111	-1377		3.61	3.83	2.82
16	PZ-112	-1327		4.21	4.75	2.71
17	PZ-113	-1277		4.95	4.91	3.50
18	PZ-114	-1227		4.97	4.00	3.35
19	PZ-115	-1177		4.99	4.99	3.55
20	PZ-116	-1127		4.80	4.98	2.58
21	PZ-117	-1077		4.21	4.64	3.00
22	PZ-118	-1027		3.55	3.12	2.30
23	PZ-119	-965		3.61	3.12	2.83
24	PZ-120	-915		3.13	3.75	2.25
25	PZ-121	-865		2.99	3.44	2.32
26	PZ-122	-815		2.85	3.08	2.21
27	PZ-123	-765		3.71	4.67	2.98
28	PZ-33	-715		4.39	5.23	2.98
29	PZ-32	-665		4.40	5.29	3.38
30	PZ-31	-615		4.03	3.91	3.31
31	PZ-30	-565		3.95	4.47	3.14
32	PZ-29	-515		2.78	2.80	1.95
33	PZ-27	-425		3.72	3.00	3.61
34	PZ-26	-385		1.95	3.01	2.96
35	PZ-25	-345		2.97	3.12	2.95
36	WP-01	-340		0.13	0.15	1.31
37	WP-02	-320		0.45	0.75	1.49
38	PZ-34	-310		0.77	0.89	1.08
39	WP-03	-300		1.68	2.14	2.64
40	WP-04	-280		0.90	1.27	1.67
41	PZ-124	-270		2.95	3.02	2.99
42	WP-05	-260		0.82	1.18	1.68
43	WP-06	-240		0.67	0.95	1.58
44	WP-07	-220		0.03	0.45	1.23
45	PZ-35	-218		2.86	2.87	1.68
46	WP-08	-200		0.15	0.00	0.82
47	PZ-36	-198		2.77	2.84	2.44
48	WP-09	-180		0.00	0.45	0.99

	H	I	J	K	L
1					
2	February-08	March-08	April-08	May-08	June-08
3	15-Feb-08	21-Mar-08	18-Apr-08	12-May-08	16-Jun-08
4	Depth to Water (ft BTOC)	Depth to Water (ft BTOC)	Depth to Water (ft BTOC)	Depth to Water (ft BTOC)	Depth to Water (ft BTOC)
5	4.02	3.95	4.70	4.76	DRY
6	2.99	2.95	3.49	3.87	2.05
7	2.65	2.31	2.85	2.84	2.95
8	3.95	3.75	4.58	4.65	4.88
9	5.00	4.39	DRY	DRY	DRY
10	4.35	3.79	DRY	DRY	DRY
11	4.37	3.49	DRY	DRY	DRY
12	3.87	3.59	2.37	4.43	4.02
13	3.12	3.11	3.70	3.72	3.50
14	2.95	2.92	3.20	3.15	2.95
15	3.95	3.46	4.21	4.43	DRY
16	4.30	3.71	DRY	DRY	DRY
17	5.00	4.62	DRY	DRY	DRY
18	4.98	4.56	DRY	DRY	DRY
19	5.00	4.55	DRY	DRY	DRY
20	4.70	4.12	DRY	DRY	DRY
21	4.36	3.71	4.91	DRY	DRY
22	3.54	3.23	4.47	DRY	DRY
23	3.47	3.71	4.35	4.54	DRY
24	3.30	2.98	4.25	4.73	DRY
25	3.30	3.49	3.85	4.39	DRY
26	2.85	2.78	3.65	4.58	4.20
27	DRY	DRY	DRY	DRY	DRY
28	4.81	4.45	DRY	DRY	DRY
29	4.95	4.21	DRY	DRY	DRY
30	4.08	4.44	DRY	DRY	5.37
31	4.69	4.39	DRY	DRY	DRY
32	3.50	3.36	4.51	DRY	3.45
33	3.98	4.14	4.91	DRY	4.58
34	3.91	3.69	4.91	DRY	3.91
35	3.66	3.85	DRY	DRY	DRY
36	2.06	DRY	DRY	DRY	DRY
37	2.12	DRY	DRY	DRY	DRY
38	2.15	2.25	DRY	DRY	DRY
39	2.60	DRY	DRY	DRY	DRY
40	2.11	DRY	DRY	DRY	DRY
41	3.56	3.48	3.82	3.56	DRY
42	2.25	DRY	DRY	DRY	DRY
43	2.35	DRY	DRY	DRY	DRY
44	2.61	DRY	DRY	DRY	DRY
45	3.25	3.43	3.83	DRY	DRY
46	2.89	DRY	DRY	DRY	DRY
47	3.30	3.18	3.67	DRY	DRY
48	2.40	DRY	DRY	DRY	DRY

	M	N	O	P	Q	R
1						
2	July-08	August-08	September-08	October-08	November-08	December-08
3	18-Jul-08	15-Aug-08	15-Sep-08	23-Oct-08	19-Nov-08	
4	Depth to Water (ft BTOC)	Depth to Water (ft BTOC)	Depth to Water (ft BTOC)	Depth to Water (ft BTOC)	Depth to Water (ft BTOC)	Depth to Water (ft BTOC)
5	DRY	DRY	DRY	DRY	DRY	
6	2.76	2.89	2.26	2.93	3.01	
7	DRY	2.15	2.17	2.51	2.31	
8	DRY	4.35	4.24	4.45	3.95	
9	DRY	DRY	DRY	DRY	DRY	
10	DRY	DRY	DRY	DRY	DRY	
11	DRY	DRY	DRY	DRY	DRY	
12	DRY	4.45	3.92	3.59	3.70	
13	DRY	3.35	3.40	3.45	3.04	
14	DRY	2.89	2.69	2.95	2.80	
15	DRY	4.80	4.01	4.14	3.62	
16	DRY	DRY	4.70	4.75	4.53	
17	DRY	DRY	DRY	DRY	DRY	
18	DRY	DRY	DRY	DRY	DRY	
19	DRY	DRY	DRY	DRY	DRY	
20	DRY	DRY	DRY	DRY	4.72	
21	DRY	DRY	DRY	4.75	DRY	
22	DRY	DRY	4.55	4.43	DRY	
23	DRY	DRY	3.50	DRY	DRY	
24	DRY	DRY	3.88	4.12	3.48	
25	DRY	DRY	3.82	3.80	3.31	
26	DRY	DRY	2.95	2.20	3.22	
27	DRY	DRY	DRY	DRY	DRY	
28	DRY	DRY	DRY	DRY	4.87	
29	DRY	DRY	DRY	DRY	DRY	
30	DRY	DRY	DRY	DRY	DRY	
31	DRY	DRY	DRY	DRY	DRY	
32	2.90	3.40	2.98	3.10	3.50	
33	4.58	3.17	2.50	3.75	3.52	
34	3.45	3.42	DRY	2.75	3.42	
35	DRY	DRY	1.85	DRY	DRY	
36	DRY	1.87	1.82	DRY	DRY	
37	DRY	DRY	DRY	DRY	DRY	
38	DRY	DRY	DRY	DRY	DRY	
39	DRY	DRY	DRY	DRY	DRY	
40	DRY	DRY	DRY	DRY	DRY	
41	DRY	2.97	2.89	3.10	3.41	
42	DRY	DRY	DRY	DRY	DRY	
43	DRY	2.15	DRY	1.90	1.85	
44	DRY	DRY	DRY	DRY	DRY	
45	DRY	DRY	DRY	DRY	DRY	
46	DRY	DRY	DRY	DRY	DRY	
47	DRY	DRY	DRY	DRY	3.21	
48	DRY	DRY	DRY	DRY	DRY	

	S	T	U	V	W	X
1						
2	January-09	February-09	March-09	April-09	May-09	June-09
3						
4	Depth to Water (ft BTOC)	Depth to Water (ft BTOC)	Depth to Water (ft BTOC)	Depth to Water (ft BTOC)	Depth to Water (ft BTOC)	Depth to Water (ft BTOC)
5						
6						
7						
8						
9						
10						
11						
12						
13						
14						
15						
16						
17						
18						
19						
20						
21						
22						
23						
24						
25						
26						
27						
28						
29						
30						
31						
32						
33						
34						
35						
36						
37						
38						
39						
40						
41						
42						
43						
44						
45						
46						
47						
48						

	Y	Z	AA	AB	AC	AD
1						
2	July-09	August-09	September-09	October-09	November-09	December-09
3						
4	Depth to Water (ft BTOC)	Depth to Water (ft BTOC)	Depth to Water (ft BTOC)	Depth to Water (ft BTOC)	Depth to Water (ft BTOC)	Depth to Water (ft BTOC)
5						
6						
7						
8						
9						
10						
11						
12						
13						
14						
15						
16						
17						
18						
19						
20						
21						
22						
23						
24						
25						
26						
27						
28						
29						
30						
31						
32						
33						
34						
35						
36						
37						
38						
39						
40						
41						
42						
43						
44						
45						
46						
47						
48						

	B	C	D	E	F	G
49	WP-10	-160		0.48	0.85	1.37
50	PZ-125	-150		1.40	1.71	1.62
51	WP-11	-140		0.25	0.71	1.29
52	WP-12	-120		0.45	0.85	1.45
53	WP-13	-100		0.15	0.58	1.25
54	PZ-126	-90		1.25	1.33	1.47
55	WP-14	-80		0.69	1.16	1.61
56	WP-15	-60		0.50	0.88	1.43
57	WP-16	-40		1.88	2.25	2.77
58	PZ-127	-30		1.70	1.85	2.01
59	WP-17	-20		3.95	4.45	4.79
60	WP-18	0		3.12	3.53	3.98
61	WP-19	20		2.57	3.12	3.49
62	PZ-128	30		3.06	3.12	3.24
63	WP-20	40		2.55	2.93	3.38
64	PZ-129	50		1.72	1.76	2.09
65	WP-21	60		2.01	2.45	2.92
66	WP-22	80		2.23	2.65	3.09
67	PZ-130	90		2.53	2.59	2.97
68	WP-23	100		1.70	2.17	2.75
69	WP-24	120		2.17	2.63	3.19
70	WP-25	140		3.35	3.64	4.28
71	PZ-131	150		2.70	2.78	2.61
72	WP-26	160		1.50	1.75	2.54
73	PZ-21	197		4.19	4.39	4.00
74	PZ-23	279		3.03	3.58	3.76
75	PZ-24	319		3.71	3.66	2.52
76	PZ-132	354		3.12	3.34	2.98
77	PZ-133	389		3.65	3.63	3.56
78	PZ-134	424		2.40	2.92	2.33
79	PZ-135	462		3.13	2.49	3.45
80	PZ-136	507		2.85	3.74	2.34
81	PZ-137	557		3.30	2.63	3.19
82						
83	NOTES:					
84	"ft BTOC" - feet below top of casing					
85	"PZ" - piezometer					
86	"WP" - well point					
87						
88	¹ - Linear distance from the reference datum established for the monitoring well cross section at					
89	² - Enter "Dry" if no water is detected in the well.					

	H	I	J	K	L
49	2.43	DRY	DRY	DRY	DRY
50	2.43	2.53	2.80	2.62	2.43
51	2.51	DRY	DRY	DRY	DRY
52	2.42	DRY	DRY	DRY	DRY
53	2.65	DRY	DRY	DRY	DRY
54	2.31	2.58	2.63	2.57	2.01
55	2.87	DRY	DRY	DRY	DRY
56	2.35	DRY	DRY	DRY	DRY
57	3.99	DRY	DRY	DRY	DRY
58	2.98	3.03	DRY	DRY	DRY
59	6.01	DRY	DRY	DRY	DRY
60	5.13	DRY	DRY	DRY	DRY
61	5.10	DRY	DRY	DRY	DRY
62	4.03	4.19	3.91	3.88	4.12
63	5.15	DRY	DRY	DRY	DRY
64	2.19	2.93	2.99	DRY	DRY
65	5.19	DRY	DRY	DRY	DRY
66	0.00	DRY	DRY	DRY	DRY
67	3.37	3.38	3.61	DRY	3.33
68	5.12	DRY	DRY	DRY	DRY
69	4.85	DRY	DRY	DRY	DRY
70	5.65	DRY	DRY	DRY	DRY
71	3.45	3.32	3.62	DRY	3.87
72	4.32	DRY	DRY	DRY	DRY
73	4.68	4.56	4.88	4.88	4.83
74	3.99	3.96	4.15	4.37	4.88
75	3.95	3.98	4.23	4.57	DRY
76	3.44	3.37	3.87	DRY	DRY
77	3.69	3.63	DRY	DRY	4.52
78	3.19	2.91	3.46	DRY	3.87
79	2.32	3.27	3.85	DRY	3.93
80	3.30	3.41	3.42	DRY	3.82
81	3.31	3.15	3.32	DRY	3.55
82					
83					
84					
85					
86					
87					
88	WP-18.				
89					

	M	N	O	P	Q	R
49	DRY	DRY	DRY	0.65	0.15	
50	1.95	1.63	1.90	2.31	2.08	
51	DRY	DRY	DRY	DRY	DRY	
52	DRY	0.51	DRY	1.02	0.49	
53	DRY	DRY	DRY	DRY	DRY	
54	DRY	2.45	DRY	DRY	DRY	
55	DRY	1.17	DRY	1.59	0.81	
56	DRY	DRY	DRY	DRY	DRY	
57	DRY	2.78	DRY	3.11	2.25	
58	DRY	DRY	DRY	DRY	DRY	
59	DRY	DRY	DRY	DRY	DRY	
60	DRY	4.29	DRY	4.50	3.69	
61	DRY	DRY	DRY	DRY	DRY	
62	3.71	4.07	DRY	3.40	3.88	
63	DRY	4.19	DRY	DRY	DRY	
64	DRY	DRY	DRY	DRY	DRY	
65	DRY	DRY	DRY	DRY	DRY	
66	DRY	1.89	DRY	1.81	1.80	
67	3.95	3.65	DRY	3.50	3.30	
68	DRY	DRY	DRY	DRY	DRY	
69	DRY	4.03	DRY	4.33	3.15	
70	DRY	DRY	DRY	DRY	DRY	
71	3.85	4.00	DRY	DRY	DRY	
72	DRY	2.58	DRY	2.75	1.01	
73	5.15	DRY	DRY	3.98	3.61	
74	5.09	DRY	DRY	DRY	4.15	
75	DRY	DRY	DRY	DRY	4.62	
76	DRY	4.61	DRY	DRY	3.57	
77	2.55	DRY	DRY	4.41	4.01	
78	3.98	DRY	DRY	DRY	DRY	
79	4.21	DRY	DRY	DRY	3.59	
80	4.04	2.67	DRY	DRY	3.75	
81	3.53	DRY	3.38	DRY	2.90	
82						
83						
84						
85						
86						
87						
88						
89						

	S	T	U	V	W	X
49						
50						
51						
52						
53						
54						
55						
56						
57						
58						
59						
60						
61						
62						
63						
64						
65						
66						
67						
68						
69						
70						
71						
72						
73						
74						
75						
76						
77						
78						
79						
80						
81						
82						
83						
84						
85						
86						
87						
88						
89						

	Y	Z	AA	AB	AC	AD
49						
50						
51						
52						
53						
54						
55						
56						
57						
58						
59						
60						
61						
62						
63						
64						
65						
66						
67						
68						
69						
70						
71						
72						
73						
74						
75						
76						
77						
78						
79						
80						
81						
82						
83						
84						
85						
86						
87						
88						
89						

	A	B	C	D	E	F	G	H	I																																														
1									Novemb																																														
2																																																							
3		Water Level Legend																																																					
4		Red Area			- Above Ground Surface																																																		
5		Orange Area			- 0 to 0.5 ft Below Ground Surface (ft BGS)																																																		
6		Yellow Area			- 0.5 to 1 ft Below Ground Surface																																																		
7		Blue Area			- 1 to 2 ft Below Ground Surface																																																		
8		Green Area			- More than 2 ft Below Ground Surface																																																		
9																																																							
10		<table border="1"> <caption>Estimated Data Points for Water Level Graph</caption> <thead> <tr> <th>Distance (ft)</th> <th>Water Level (ft BGS)</th> </tr> </thead> <tbody> <tr><td>-1850</td><td>2.7</td></tr> <tr><td>-1800</td><td>1.8</td></tr> <tr><td>-1750</td><td>3.0</td></tr> <tr><td>-1700</td><td>3.3</td></tr> <tr><td>-1650</td><td>3.8</td></tr> <tr><td>-1600</td><td>3.8</td></tr> <tr><td>-1550</td><td>3.0</td></tr> <tr><td>-1500</td><td>2.3</td></tr> <tr><td>-1450</td><td>1.8</td></tr> <tr><td>-1400</td><td>2.5</td></tr> <tr><td>-1350</td><td>2.5</td></tr> <tr><td>-1300</td><td>3.5</td></tr> <tr><td>-1250</td><td>3.4</td></tr> <tr><td>-1200</td><td>4.2</td></tr> <tr><td>-1150</td><td>3.7</td></tr> <tr><td>-1100</td><td>3.9</td></tr> <tr><td>-1050</td><td>3.0</td></tr> <tr><td>-1000</td><td>2.7</td></tr> <tr><td>-950</td><td>2.2</td></tr> <tr><td>-900</td><td>1.0</td></tr> <tr><td>-850</td><td>1.8</td></tr> <tr><td>-800</td><td>2.0</td></tr> </tbody> </table>								Distance (ft)	Water Level (ft BGS)	-1850	2.7	-1800	1.8	-1750	3.0	-1700	3.3	-1650	3.8	-1600	3.8	-1550	3.0	-1500	2.3	-1450	1.8	-1400	2.5	-1350	2.5	-1300	3.5	-1250	3.4	-1200	4.2	-1150	3.7	-1100	3.9	-1050	3.0	-1000	2.7	-950	2.2	-900	1.0	-850	1.8	-800	2.0
Distance (ft)	Water Level (ft BGS)																																																						
-1850	2.7																																																						
-1800	1.8																																																						
-1750	3.0																																																						
-1700	3.3																																																						
-1650	3.8																																																						
-1600	3.8																																																						
-1550	3.0																																																						
-1500	2.3																																																						
-1450	1.8																																																						
-1400	2.5																																																						
-1350	2.5																																																						
-1300	3.5																																																						
-1250	3.4																																																						
-1200	4.2																																																						
-1150	3.7																																																						
-1100	3.9																																																						
-1050	3.0																																																						
-1000	2.7																																																						
-950	2.2																																																						
-900	1.0																																																						
-850	1.8																																																						
-800	2.0																																																						
11																																																							
12																																																							
13																																																							
14																																																							
15																																																							
16																																																							
17																																																							
18																																																							
19																																																							
20																																																							
21																																																							
22																																																							
23																																																							
24																																																							
25																																																							
26																																																							
27																																																							
28																																																							
29																																																							
30																																																							
31																																																							
32																																																							
33																																																							
34																																																							
35																																																							
36																																																							
37																																																							
38																																																							
39																																																							
40																																																							
41																																																							
42																																																							
43																																																							
44																																																							
45																																																							
46																																																							
47																																																							
48																																																							
49																																																							
50																																																							

	J	K	L	M	N	O	P	Q	R
1	ber and December, 2007								

2

3 **NOTE:**

4 Under the site specific conditions the well points (WPs) may indicate

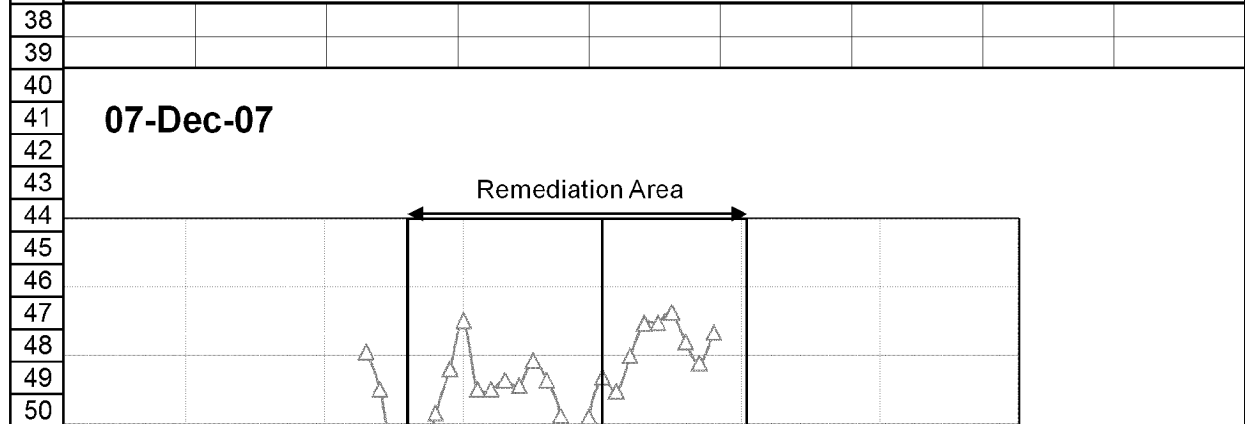
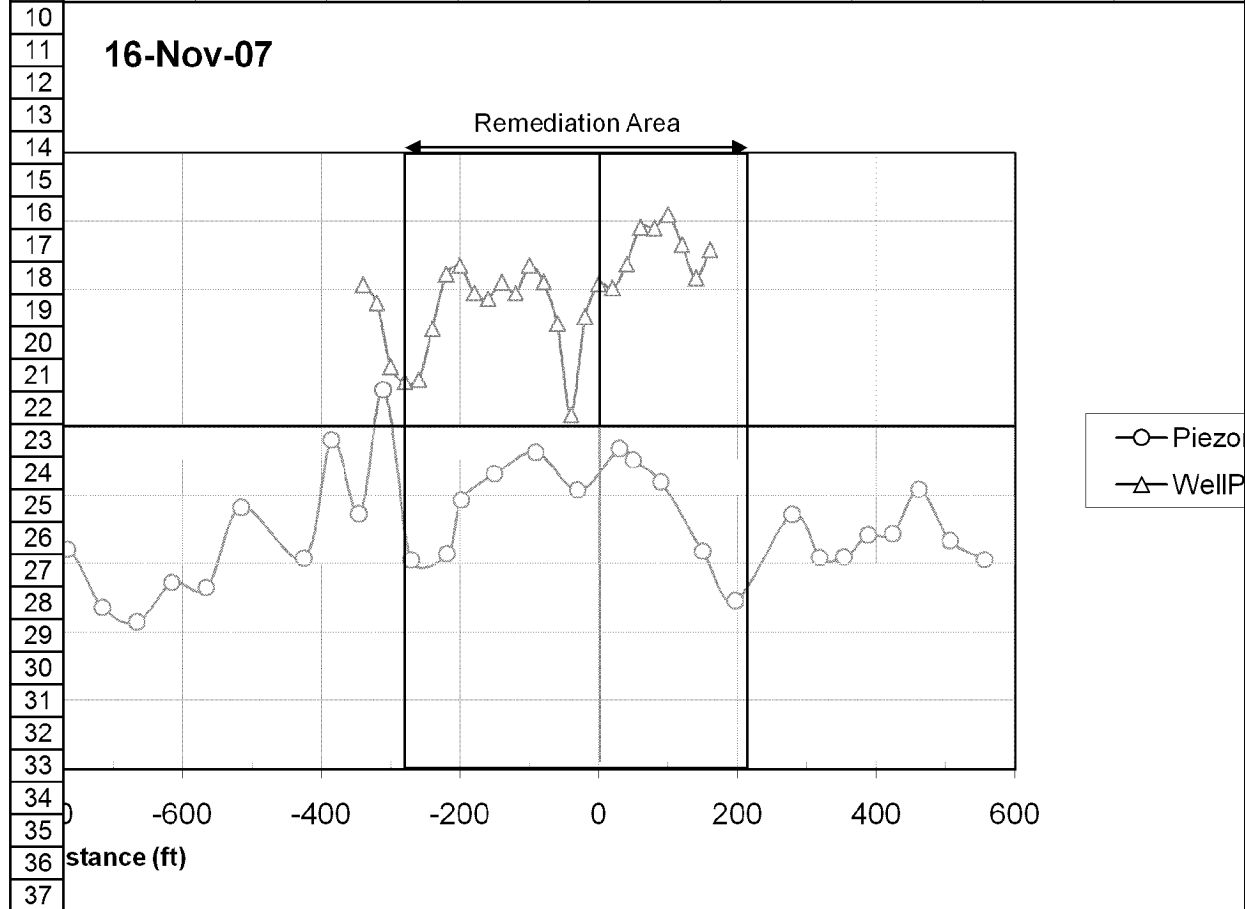
5 equipotential levels higher than the ground surface and should not be

6 compared against the water level thresholds (i.e., colored water level

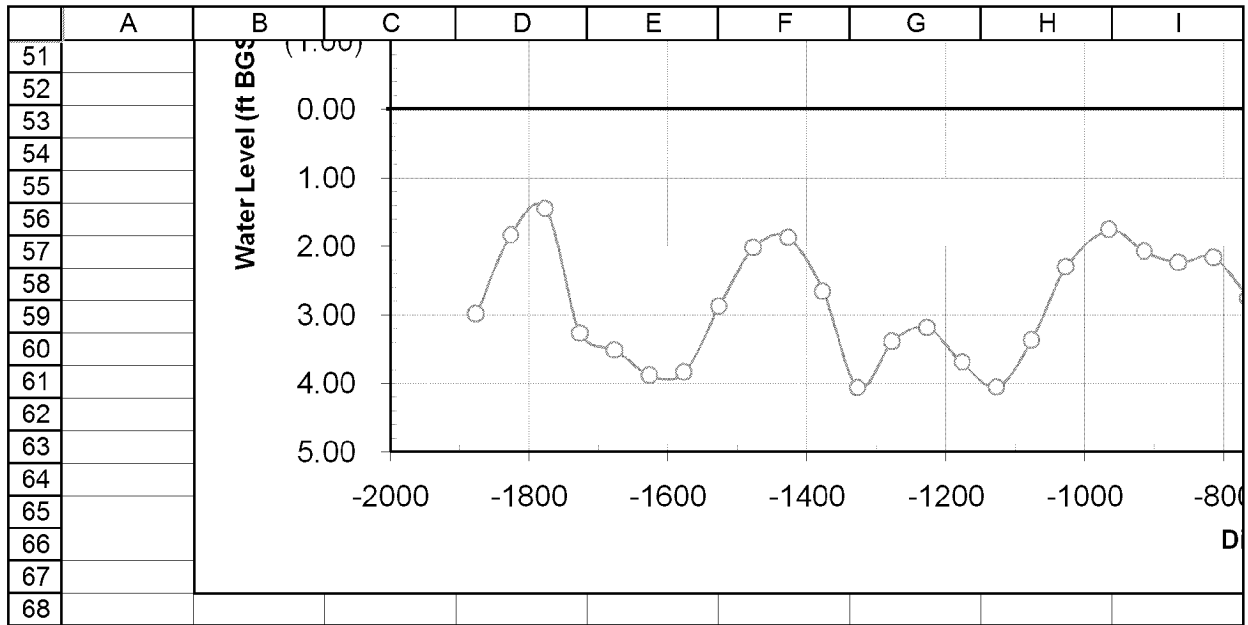
7 legend). WPs are screened approximately 20 ft BGS and represent the

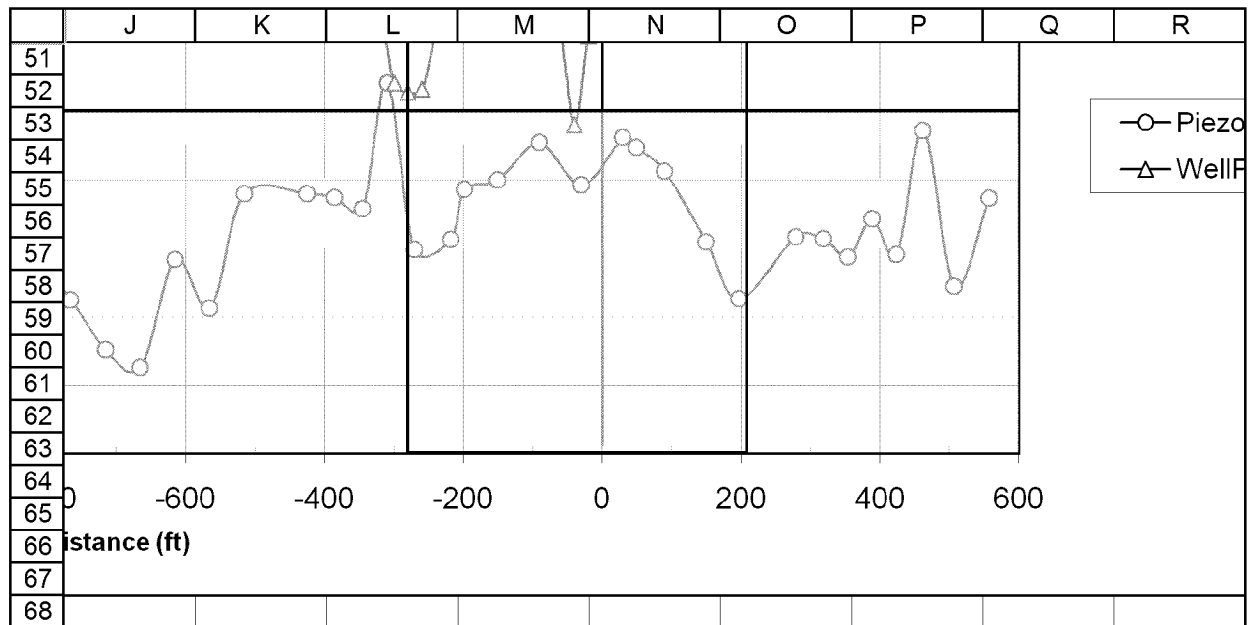
8 equipotential levels at this depth. In contrast, piezometers are screened

9 approximately 3-5 ft BGS and represent the location of the water table.



	S	T	
1			
2			
3			
4			
5			
6			
7			
8			
9			
10			
11			
12			
13			
14			
15			
16			
17			
18			
19			
20			
21			
22			
23		meters	
24		oints	
25			
26			
27			
28			
29			
30			
31			
32			
33			
34			
35			
36			
37			
38			
39			
40			
41			
42			
43			
44			
45			
46			
47			
48			
49			
50			





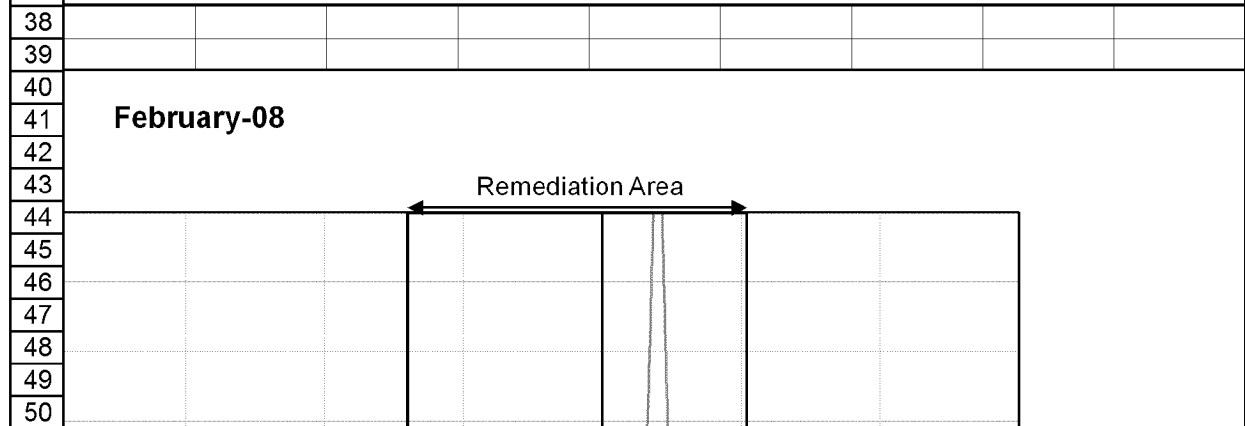
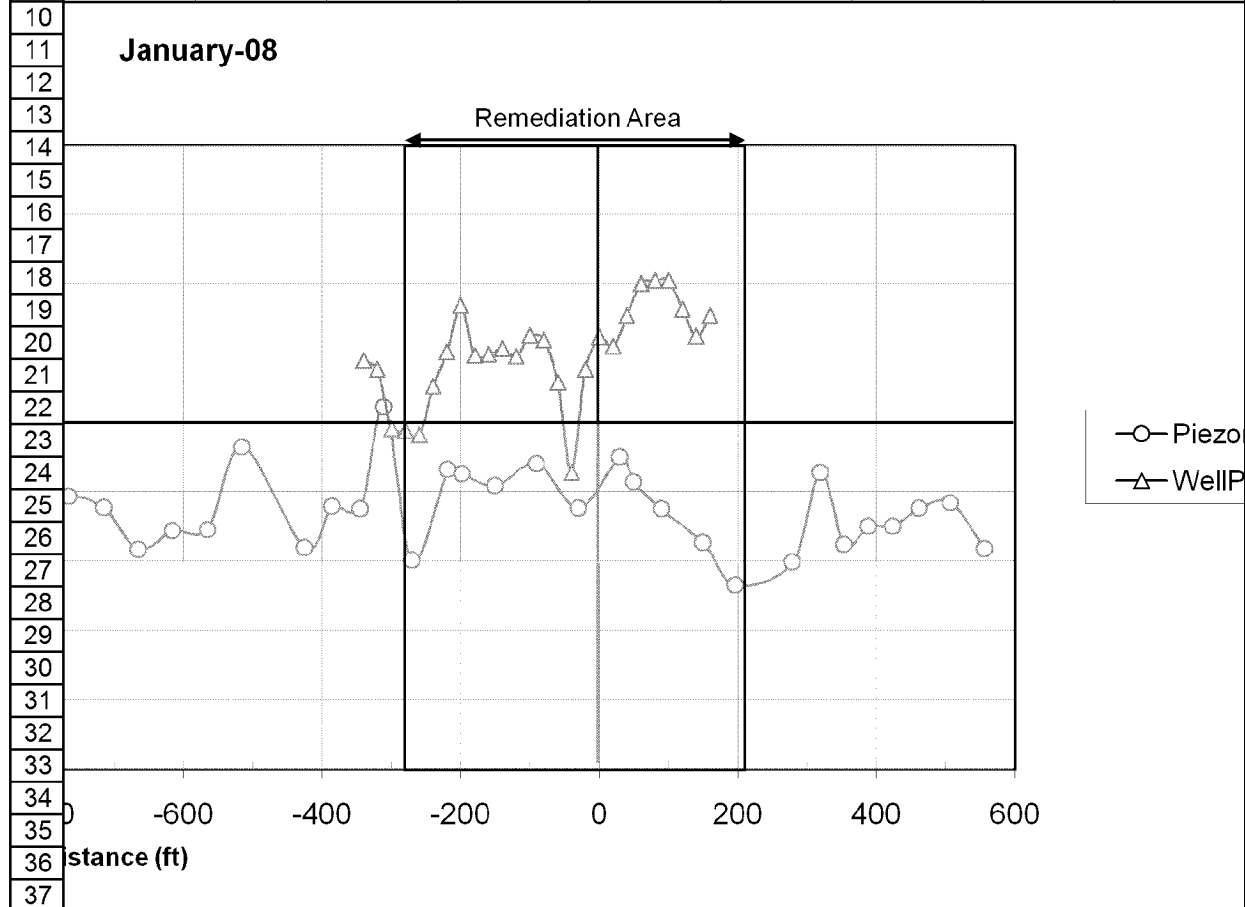
	S	T
51		
52		
53	meters	
54	points	
55		
56		
57		
58		
59		
60		
61		
62		
63		
64		
65		
66		
67		
68		

	A	B	C	D	E	F	G	H	I																																																
1																																																									
2																																																									
3		Water Level Legend																																																							
4		Red Area							- Above Ground Surface																																																
5		Orange Area							- 0 to 0.5 ft Below Ground Surface (ft BGS)																																																
6		Yellow Area							- 0.5 to 1 ft Below Ground Surface																																																
7		Blue Area							- 1 to 2 ft Below Ground Surface																																																
8		Green Area							- More than 2 ft Below Ground Surface																																																
9																																																									
10		<table border="1"> <caption>Estimated Water Level Data</caption> <thead> <tr> <th>Distance (ft)</th> <th>Water Level (ft BGS)</th> </tr> </thead> <tbody> <tr><td>-1850</td><td>2.2</td></tr> <tr><td>-1800</td><td>1.5</td></tr> <tr><td>-1750</td><td>1.0</td></tr> <tr><td>-1700</td><td>2.5</td></tr> <tr><td>-1650</td><td>2.3</td></tr> <tr><td>-1600</td><td>2.4</td></tr> <tr><td>-1550</td><td>2.6</td></tr> <tr><td>-1500</td><td>1.2</td></tr> <tr><td>-1450</td><td>1.5</td></tr> <tr><td>-1400</td><td>1.6</td></tr> <tr><td>-1350</td><td>1.7</td></tr> <tr><td>-1300</td><td>2.1</td></tr> <tr><td>-1250</td><td>2.0</td></tr> <tr><td>-1200</td><td>2.6</td></tr> <tr><td>-1150</td><td>2.2</td></tr> <tr><td>-1100</td><td>1.8</td></tr> <tr><td>-1050</td><td>1.5</td></tr> <tr><td>-1000</td><td>1.5</td></tr> <tr><td>-950</td><td>1.5</td></tr> <tr><td>-900</td><td>2.1</td></tr> <tr><td>-850</td><td>1.1</td></tr> <tr><td>-800</td><td>1.3</td></tr> <tr><td>-750</td><td>1.1</td></tr> </tbody> </table>								Distance (ft)	Water Level (ft BGS)	-1850	2.2	-1800	1.5	-1750	1.0	-1700	2.5	-1650	2.3	-1600	2.4	-1550	2.6	-1500	1.2	-1450	1.5	-1400	1.6	-1350	1.7	-1300	2.1	-1250	2.0	-1200	2.6	-1150	2.2	-1100	1.8	-1050	1.5	-1000	1.5	-950	1.5	-900	2.1	-850	1.1	-800	1.3	-750	1.1
Distance (ft)	Water Level (ft BGS)																																																								
-1850	2.2																																																								
-1800	1.5																																																								
-1750	1.0																																																								
-1700	2.5																																																								
-1650	2.3																																																								
-1600	2.4																																																								
-1550	2.6																																																								
-1500	1.2																																																								
-1450	1.5																																																								
-1400	1.6																																																								
-1350	1.7																																																								
-1300	2.1																																																								
-1250	2.0																																																								
-1200	2.6																																																								
-1150	2.2																																																								
-1100	1.8																																																								
-1050	1.5																																																								
-1000	1.5																																																								
-950	1.5																																																								
-900	2.1																																																								
-850	1.1																																																								
-800	1.3																																																								
-750	1.1																																																								
11																																																									
12																																																									
13																																																									
14																																																									
15																																																									
16																																																									
17																																																									
18																																																									
19																																																									
20																																																									
21																																																									
22																																																									
23																																																									
24																																																									
25																																																									
26																																																									
27																																																									
28																																																									
29																																																									
30																																																									
31																																																									
32																																																									
33																																																									
34																																																									
35																																																									
36																																																									
37																																																									
38																																																									
39																																																									
40																																																									
41																																																									
42																																																									
43																																																									
44																																																									
45																																																									
46																																																									
47																																																									
48																																																									
49																																																									
50																																																									

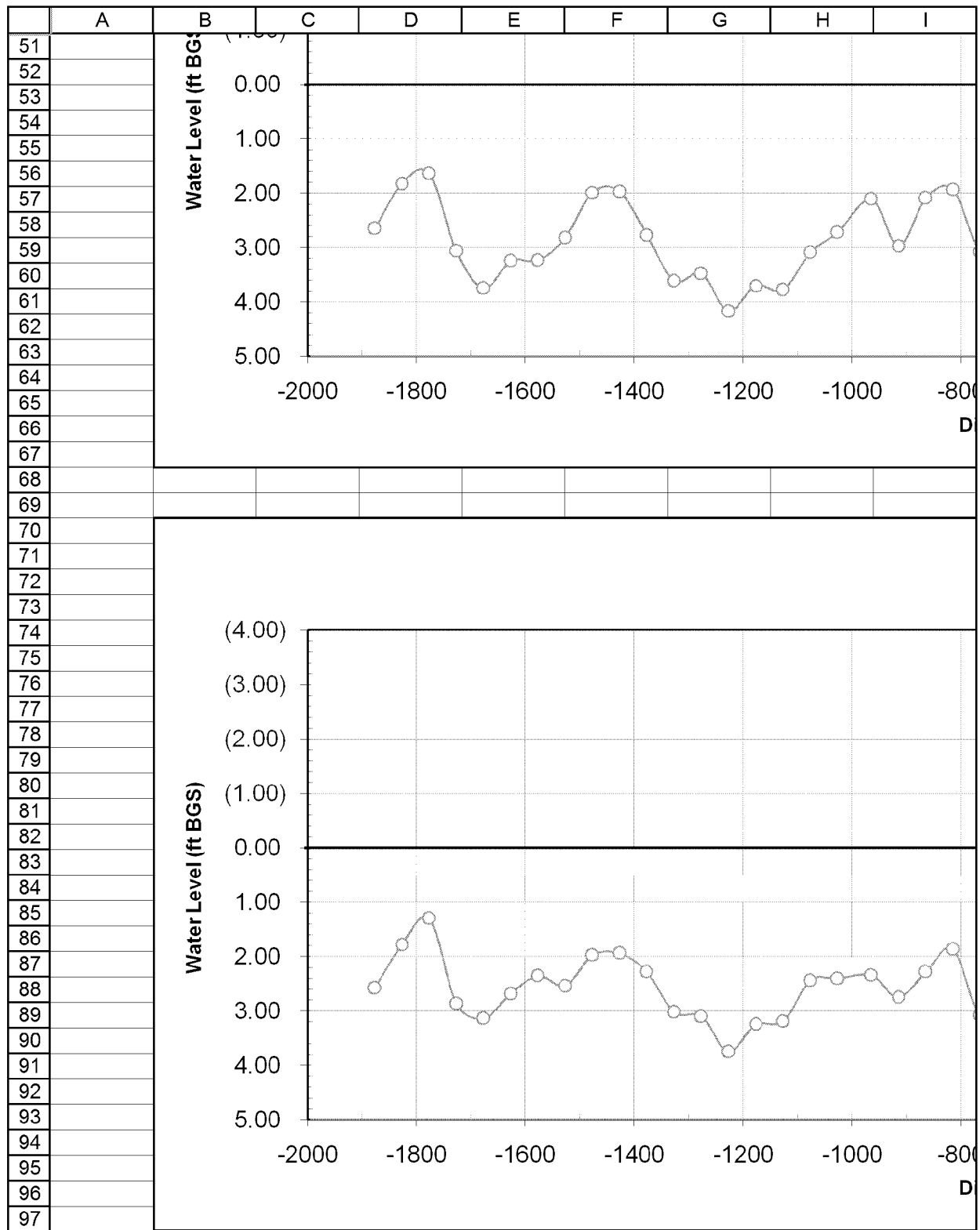
	J	K	L	M	N	O	P	Q	R
1	Quarter 1, 2008								

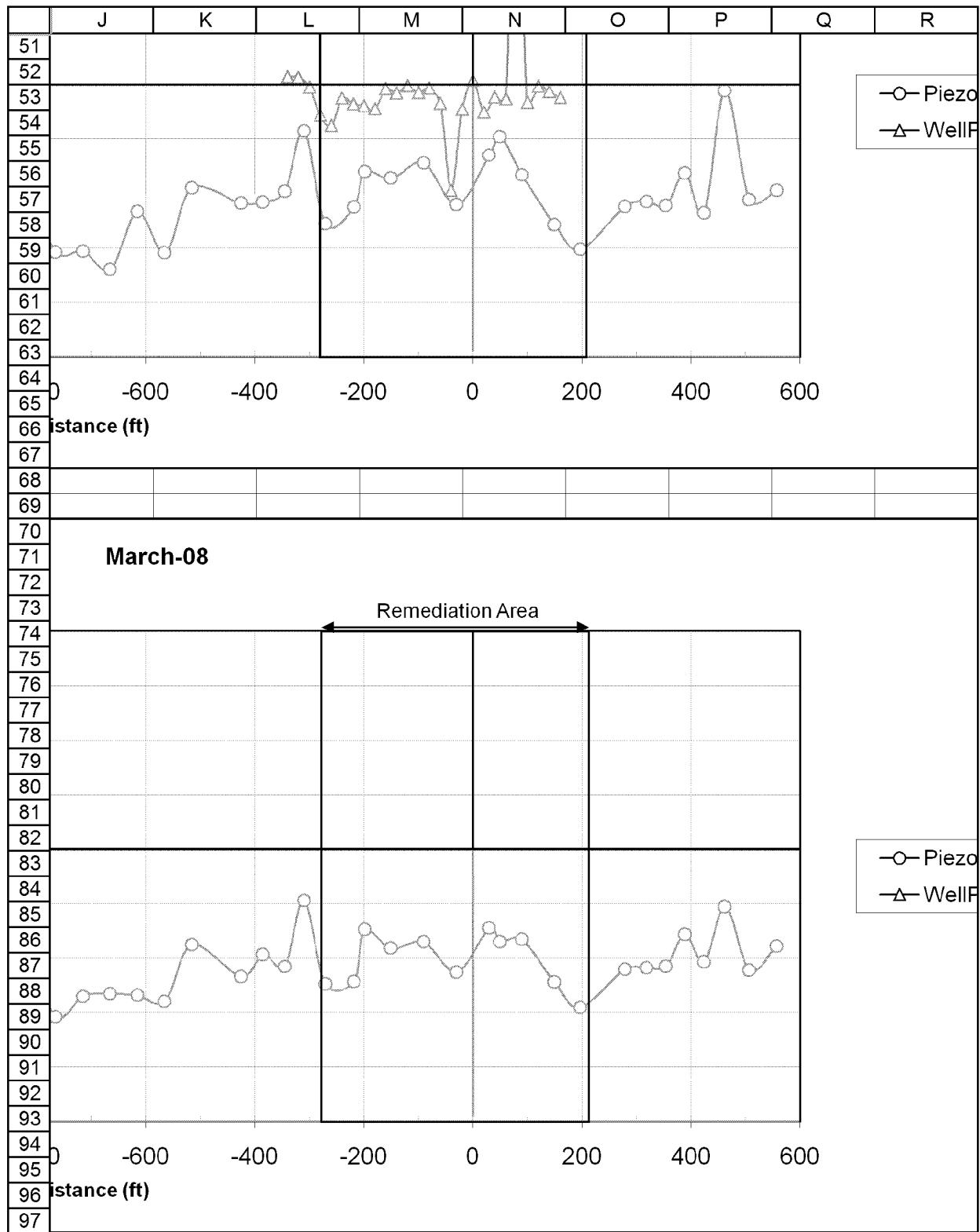
2									
3									
4									
5									
6									
7									
8									
9									

NOTE:
 Under the site specific conditions the well points (WPs) may indicate equipotential levels higher than the ground surface and should not be compared against the water level thresholds (i.e., colored water level legend). WPs are screened approximately 20 ft BGS and represent the equipotential levels at this depth. In contrast, piezometers are screened approximately 3-5 ft BGS and represent the location of the water table.



	S	T	
1			
2			
3			
4			
5			
6			
7			
8			
9			
10			
11			
12			
13			
14			
15			
16			
17			
18			
19			
20			
21			
22			
23		meters	
24		oints	
25			
26			
27			
28			
29			
30			
31			
32			
33			
34			
35			
36			
37			
38			
39			
40			
41			
42			
43			
44			
45			
46			
47			
48			
49			
50			





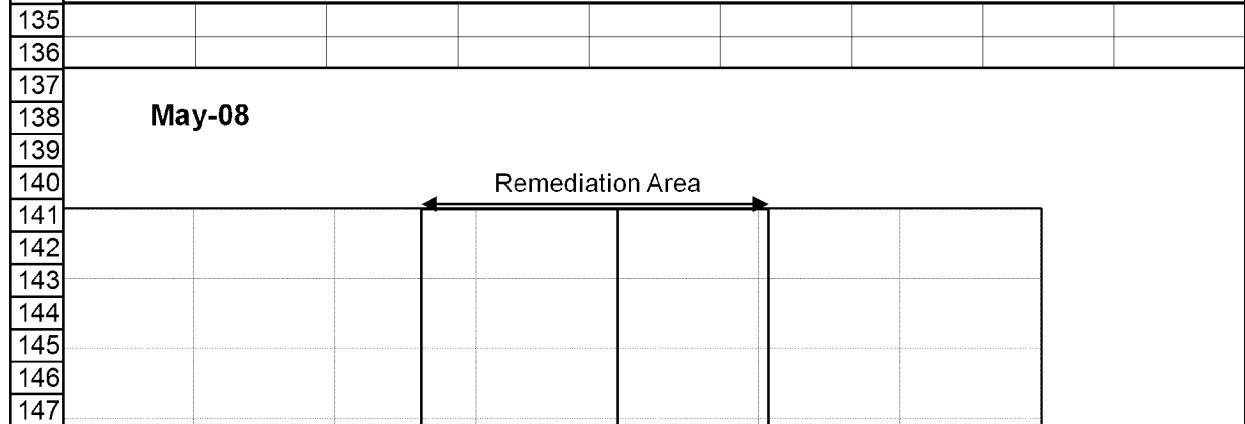
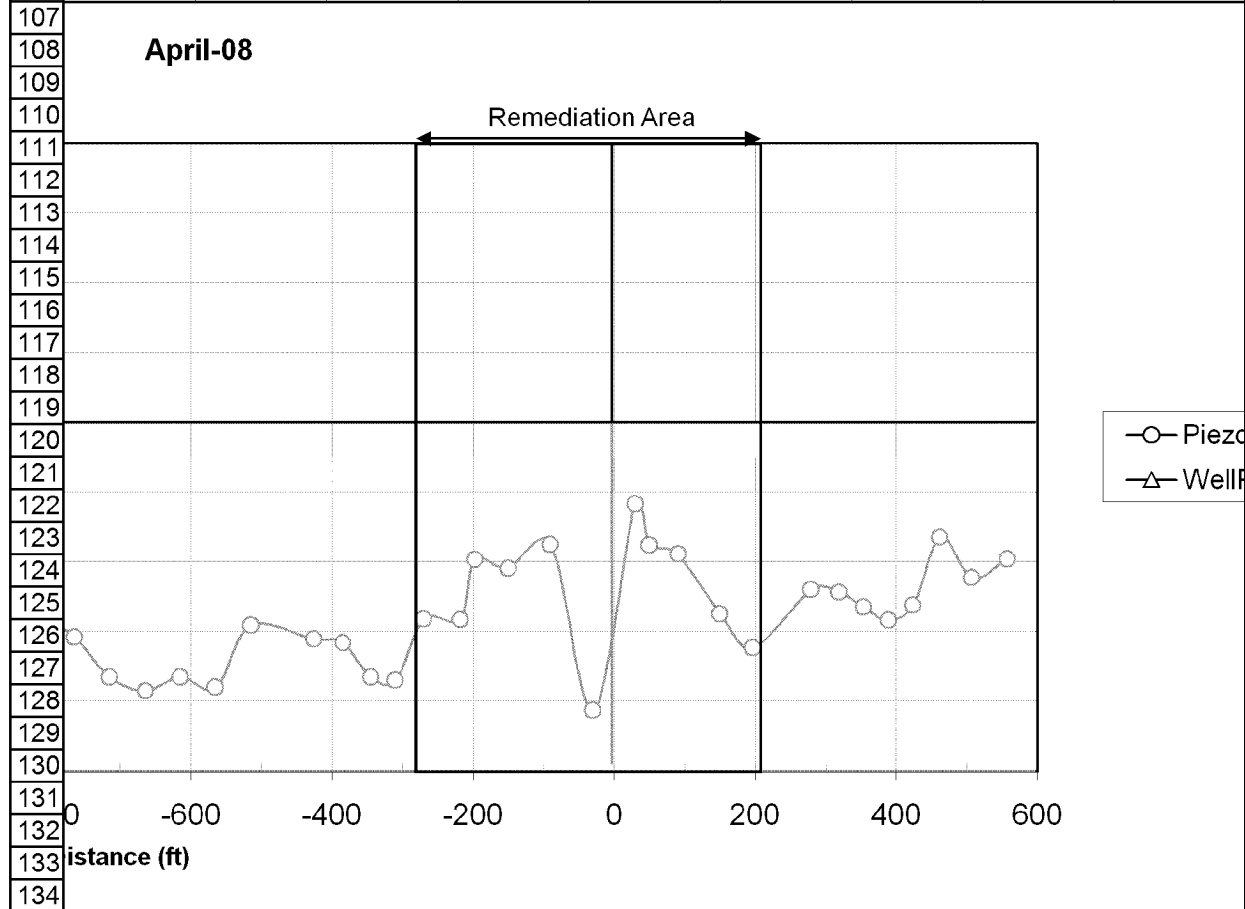
	S	T
51		
52		
53	meters	
54	points	
55		
56		
57		
58		
59		
60		
61		
62		
63		
64		
65		
66		
67		
68		
69		
70		
71		
72		
73		
74		
75		
76		
77		
78		
79		
80		
81		
82	meters	
83	points	
84		
85		
86		
87		
88		
89		
90		
91		
92		
93		
94		
95		
96		
97		

	A	B	C	D	E	F	G	H	I
98									
99									
100		Water Level Legend							
101		Red Area							- Above Ground Surface
102		Orange Area							- 0 to 0.5 ft Below Ground Surface (ft BGS)
103		Yellow Area							- 0.5 to 1 ft Below Ground Surface
104		Blue Area							- 1 to 2 ft Below Ground Surface
105		Green Area							- More than 2 ft Below Ground Surface
106									
107									
108									
109									
110									
111									
112									
113									
114									
115									
116									
117									
118									
119									
120									
121									
122									
123									
124									
125									
126									
127									
128									
129									
130									
131									
132									
133									
134									
135									
136									
137									
138									
139									
140									
141									
142									
143									
144									
145									
146									
147									

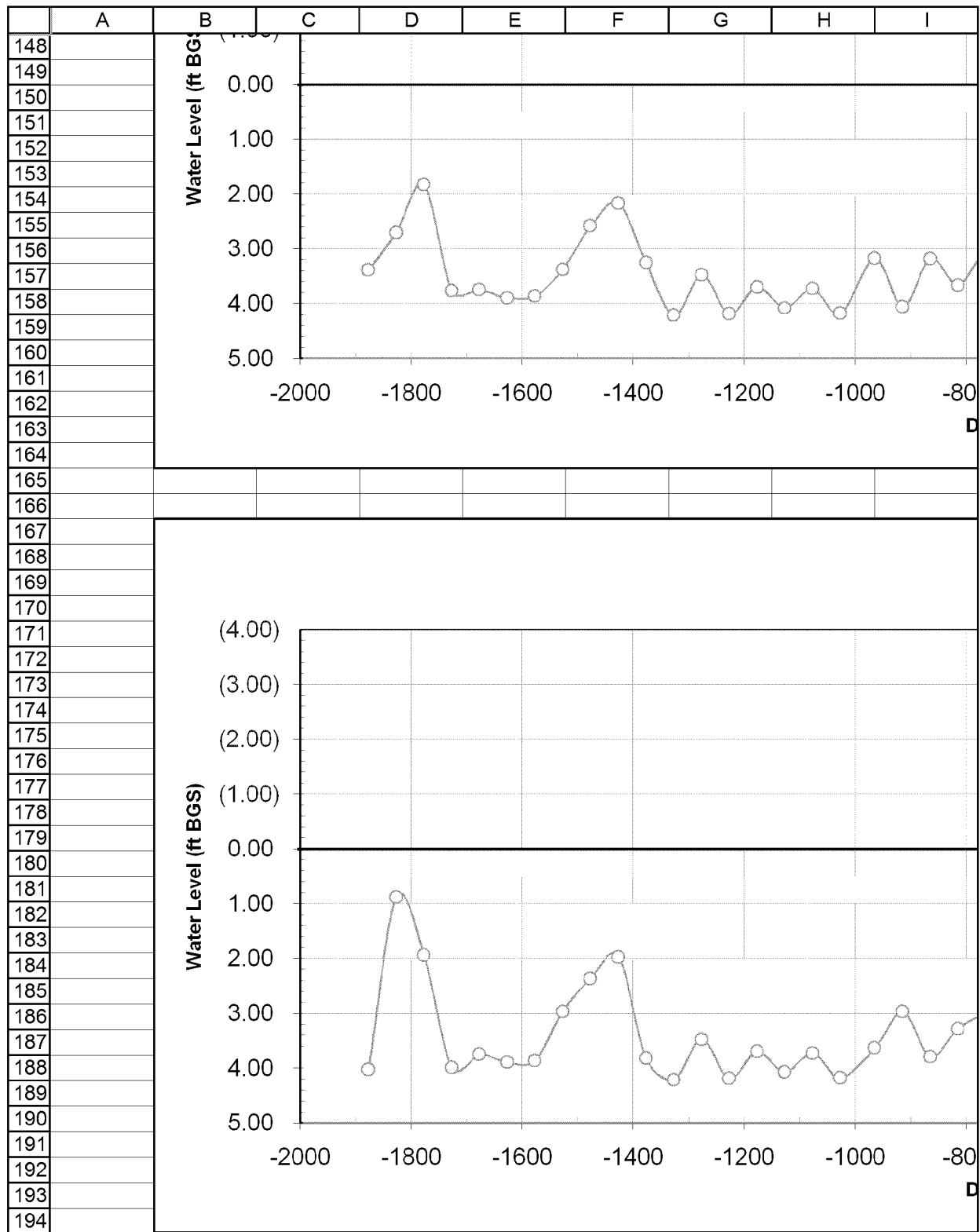
	J	K	L	M	N	O	P	Q	R
98	Quarter 2, 2008								

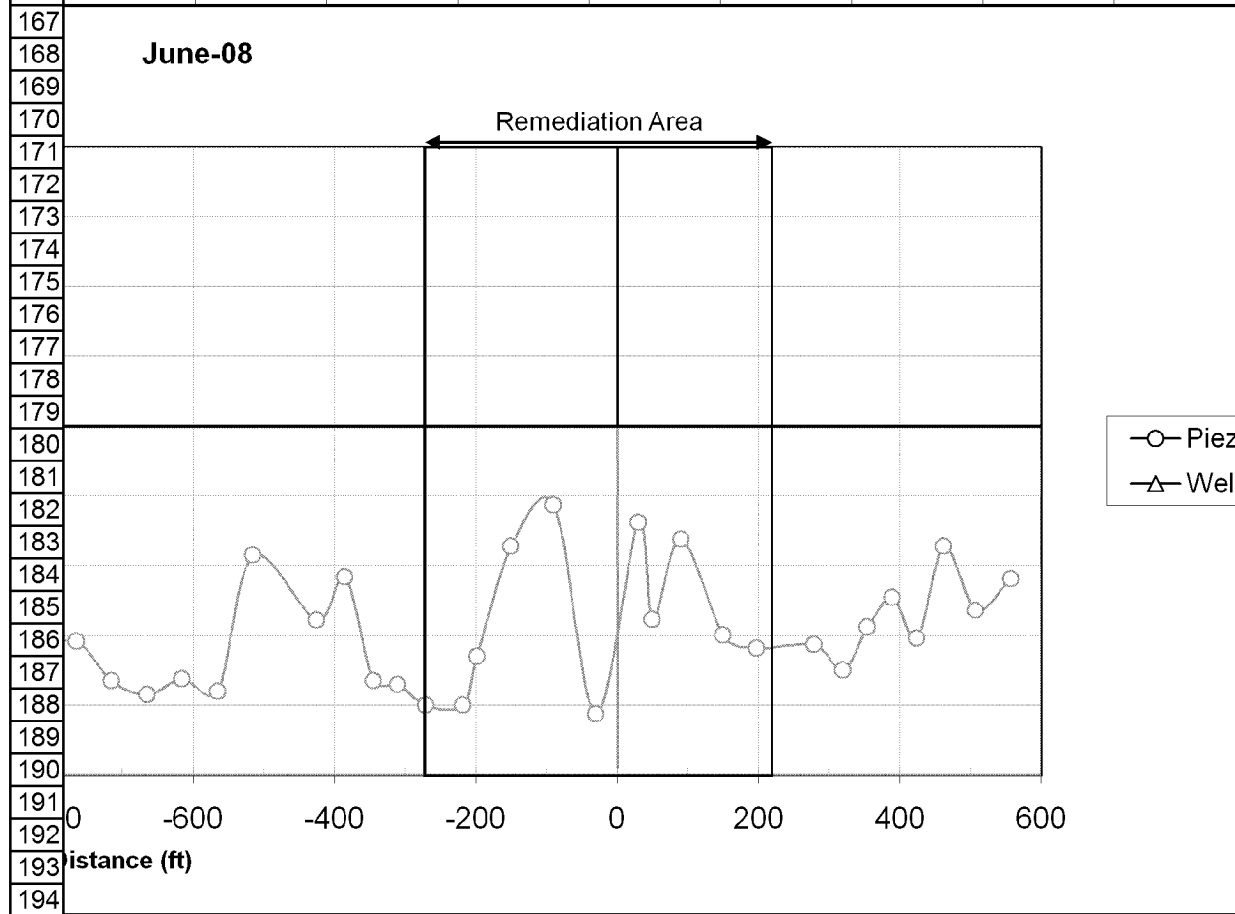
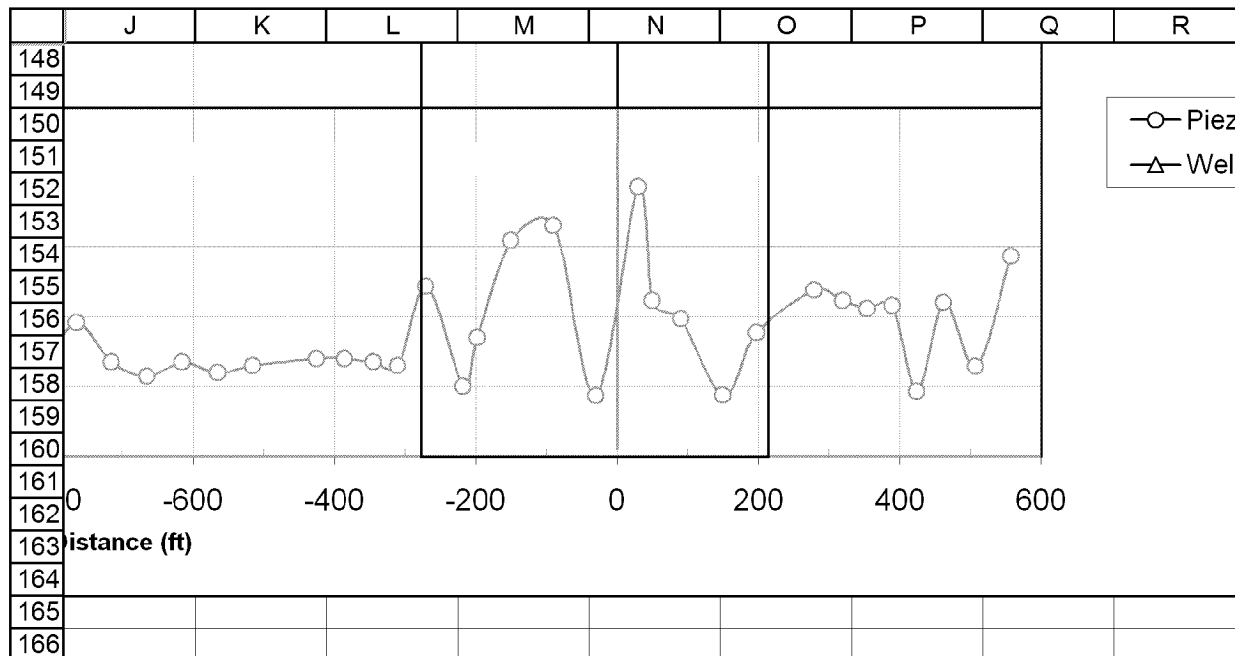
99									
100									
101									
102									
103									
104									
105									
106									

NOTE:
 Under the site specific conditions the well points (WPs) may indicate equipotential levels higher than the ground surface and should not be compared against the water level thresholds (i.e., colored water level legend). WPs are screened approximately 20 ft BGS and represent the equipotential levels at this depth. In contrast, piezometers are screened approximately 3-5 ft BGS and represent the location of the water table.



	S	T
98		
99		
100		
101		
102		
103		
104		
105		
106		
107		
108		
109		
110		
111		
112		
113		
114		
115		
116		
117		
118		
119		
120	meters	
121	Points	
122		
123		
124		
125		
126		
127		
128		
129		
130		
131		
132		
133		
134		
135		
136		
137		
138		
139		
140		
141		
142		
143		
144		
145		
146		
147		





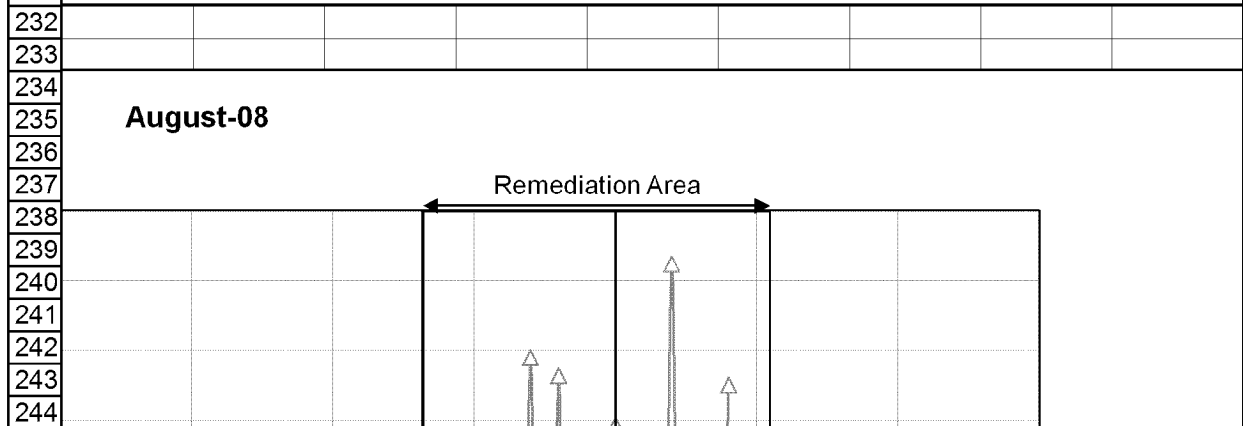
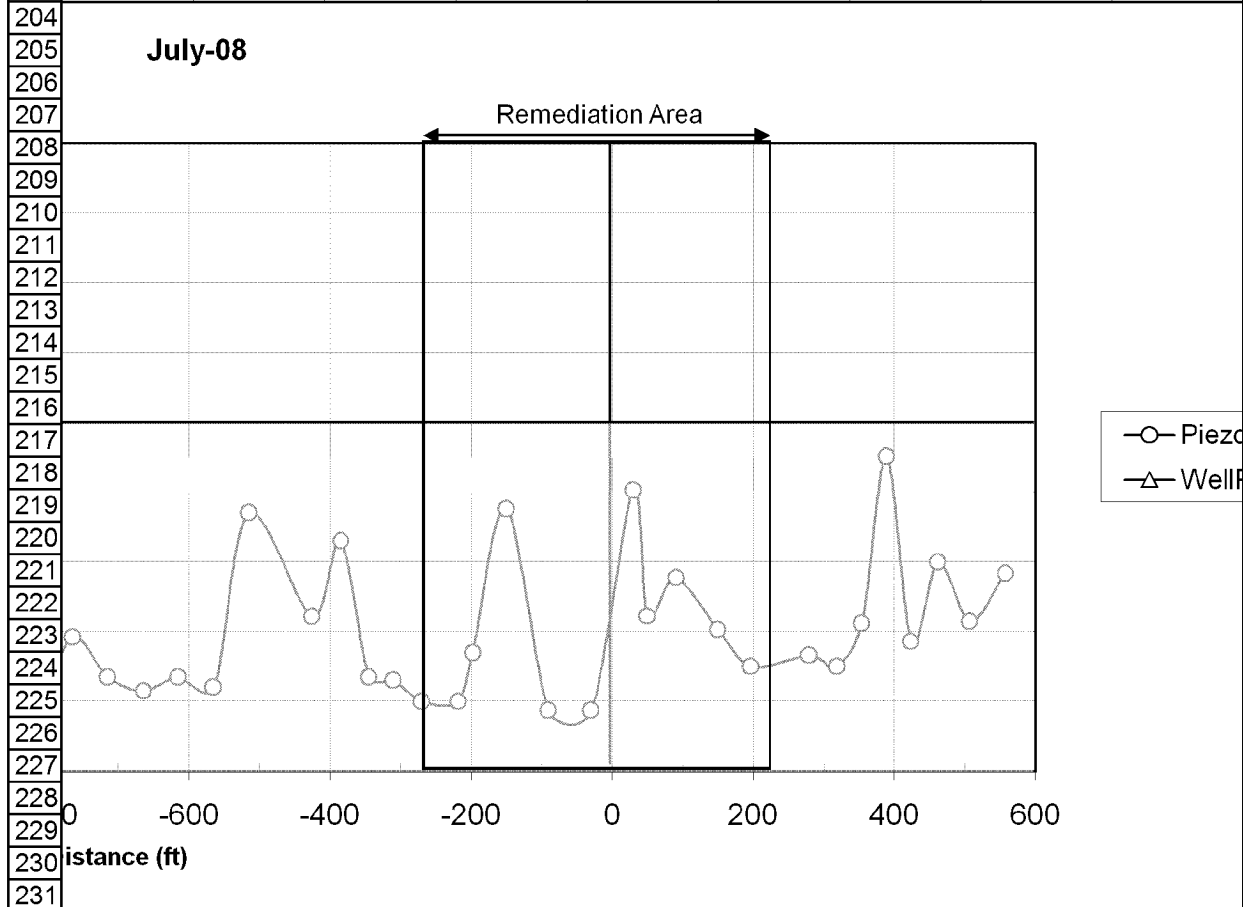
	S	T
148		
149		
150	meters	
151	Points	
152		
153		
154		
155		
156		
157		
158		
159		
160		
161		
162		
163		
164		
165		
166		
167		
168		
169		
170		
171		
172		
173		
174		
175		
176		
177		
178		
179	meters	
180	Points	
181		
182		
183		
184		
185		
186		
187		
188		
189		
190		
191		
192		
193		
194		

	A	B	C	D	E	F	G	H	I								
195																	
196																	
197		Water Level Legend															
198		Red Area							- Above Ground Surface								
199		Orange Area							- 0 to 0.5 ft Below Ground Surface (ft BGS)								
200		Yellow Area							- 0.5 to 1 ft Below Ground Surface								
201		Blue Area							- 1 to 2 ft Below Ground Surface								
202		Green Area							- More than 2 ft Below Ground Surface								
203																	
204																	
205																	
206																	
207																	
208																	
209																	
210																	
211																	
212																	
213																	
214																	
215																	
216																	
217																	
218																	
219																	
220																	
221																	
222																	
223																	
224																	
225																	
226																	
227																	
228																	
229																	
230																	
231																	
232																	
233																	
234																	
235																	
236																	
237																	
238																	
239																	
240																	
241																	
242																	
243																	
244																	

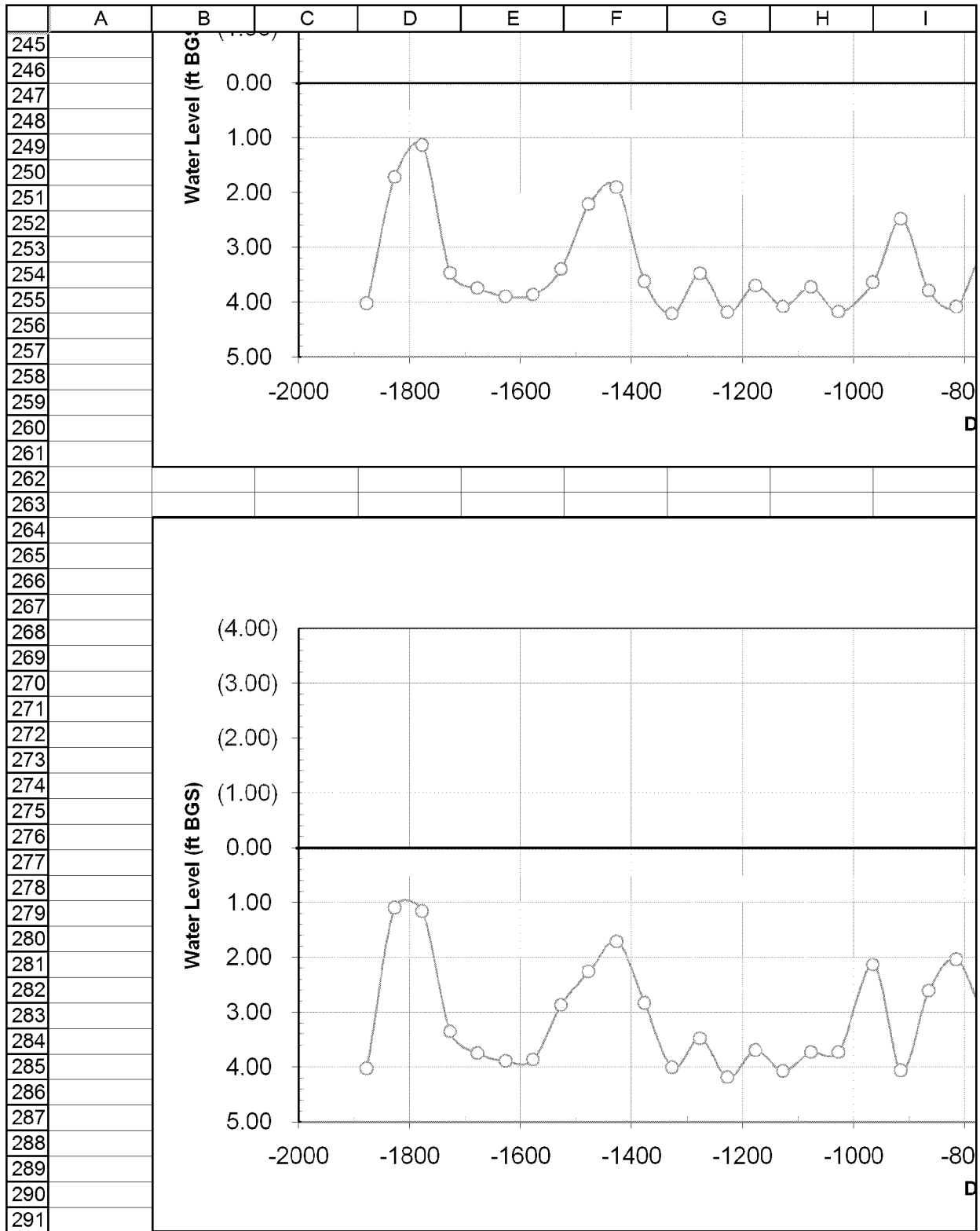
	J	K	L	M	N	O	P	Q	R
195	Quarter 3, 2008								

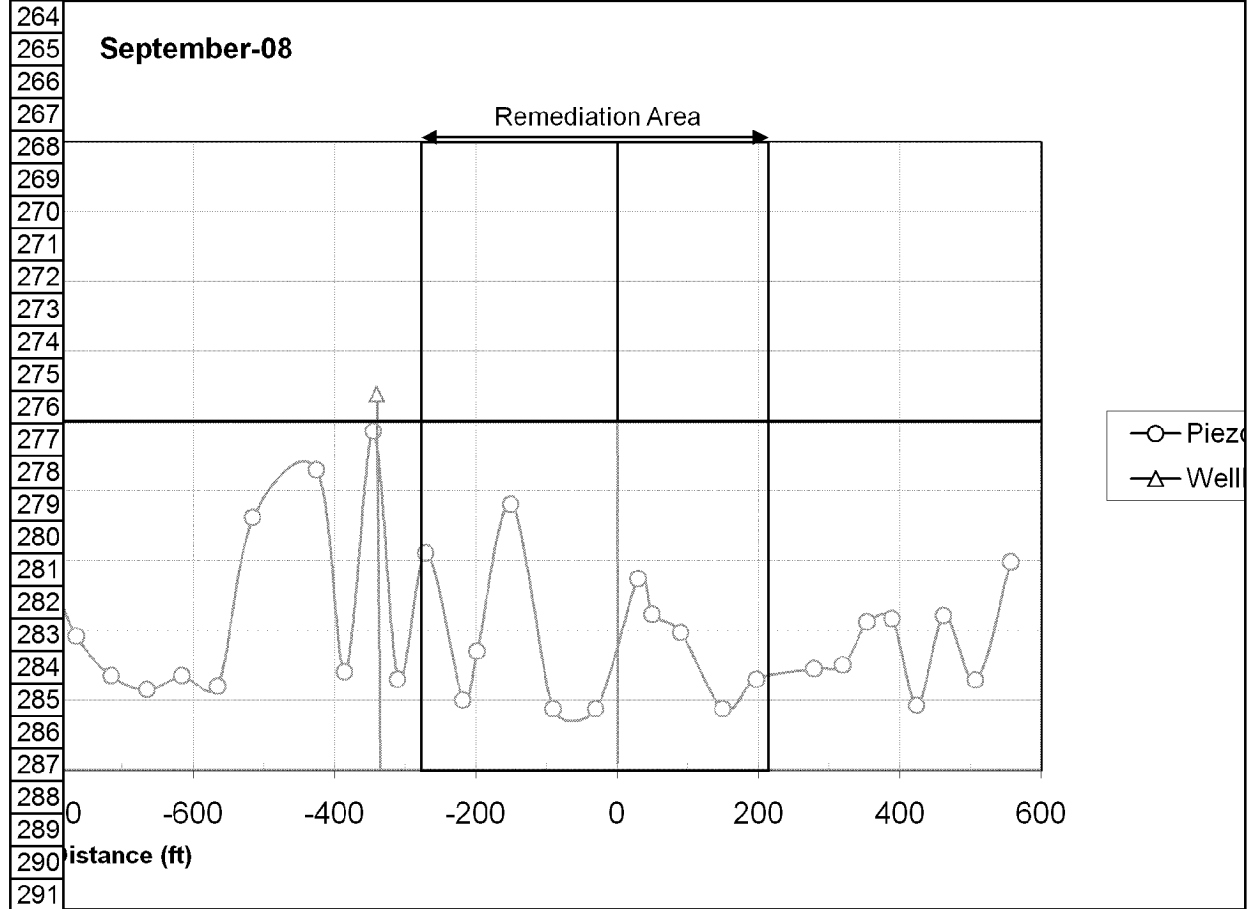
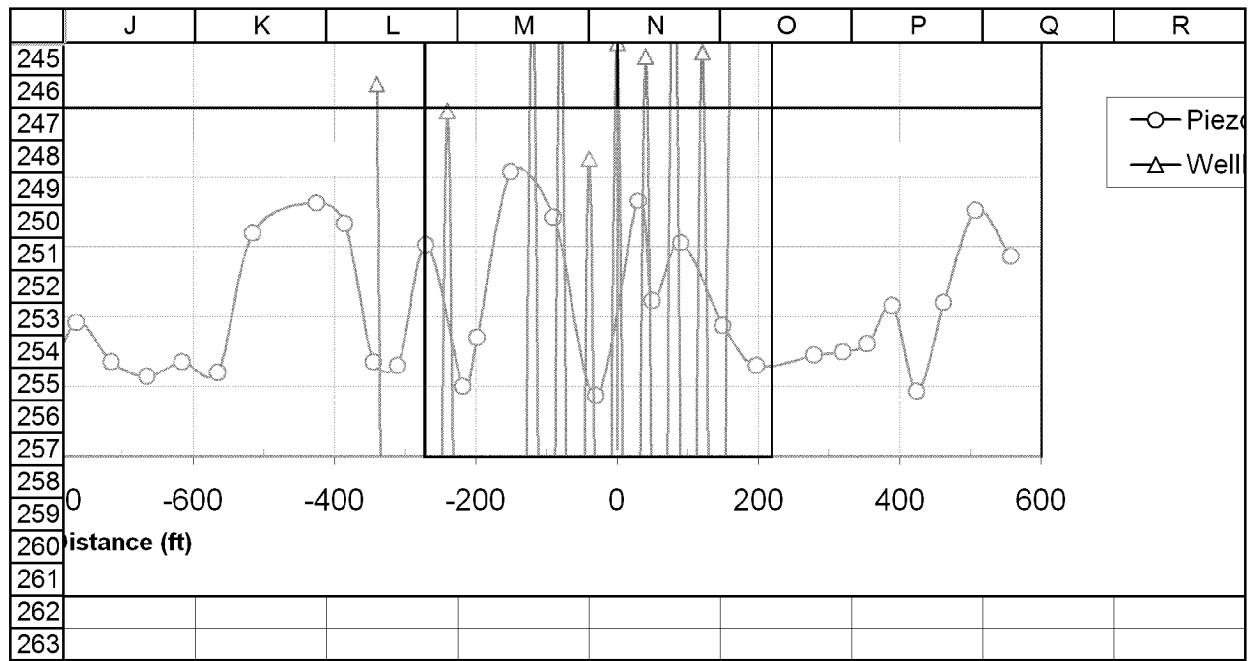
196									
197									
198									
199									
200									
201									
202									
203									

NOTE:
 Under the site specific conditions the well points (WPs) may indicate equipotential levels higher than the ground surface and should not be compared against the water level thresholds (i.e., colored water level legend). WPs are screened approximately 20 ft BGS and represent the equipotential levels at this depth. In contrast, piezometers are screened approximately 3-5 ft BGS and represent the location of the water table.



	S	T
195		
196		
197		
198		
199		
200		
201		
202		
203		
204		
205		
206		
207		
208		
209		
210		
211		
212		
213		
214		
215		
216		
217	meters	
218	Points	
219		
220		
221		
222		
223		
224		
225		
226		
227		
228		
229		
230		
231		
232		
233		
234		
235		
236		
237		
238		
239		
240		
241		
242		
243		
244		





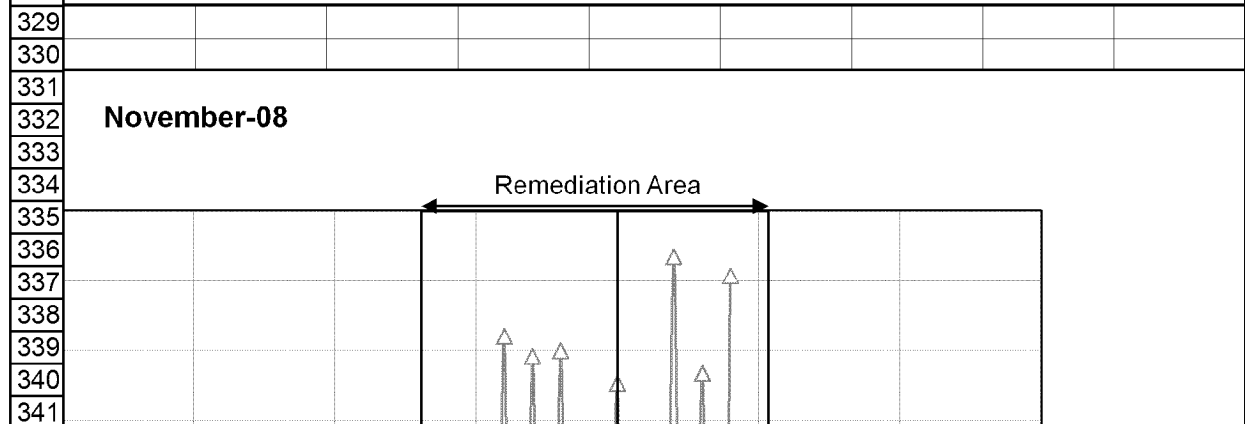
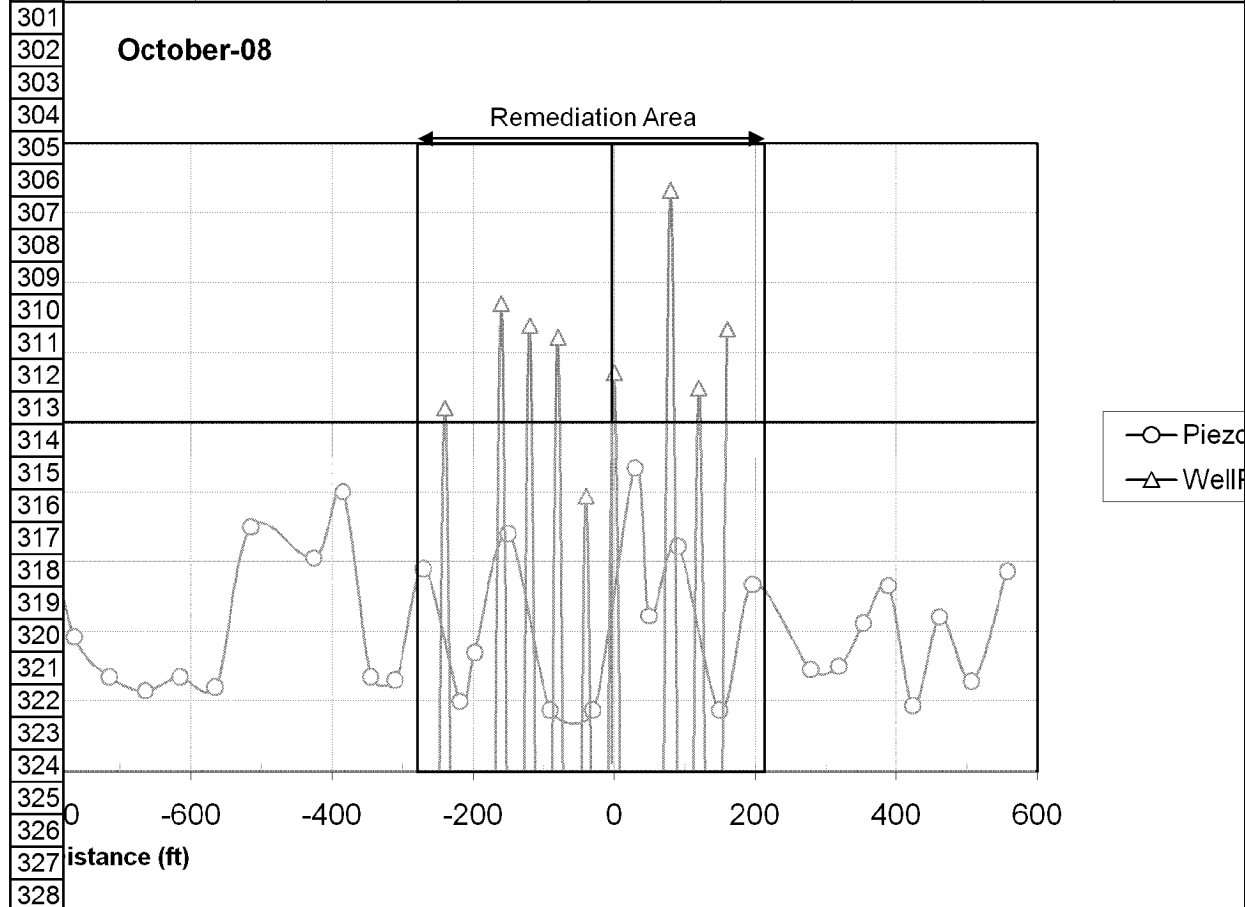
	S	T
245		
246		
247	ometers	
248	Points	
249		
250		
251		
252		
253		
254		
255		
256		
257		
258		
259		
260		
261		
262		
263		
264		
265		
266		
267		
268		
269		
270		
271		
272		
273		
274		
275		
276	ometers	
277	Points	
278		
279		
280		
281		
282		
283		
284		
285		
286		
287		
288		
289		
290		
291		

	A	B	C	D	E	F	G	H	I
292									
293									
294		Water Level Legend							
295		Red Area							- Above Ground Surface
296		Orange Area							- 0 to 0.5 ft Below Ground Surface (ft BGS)
297		Yellow Area							- 0.5 to 1 ft Below Ground Surface
298		Blue Area							- 1 to 2 ft Below Ground Surface
299		Green Area							- More than 2 ft Below Ground Surface
300									
301									
302									
303									
304									
305									
306									
307									
308									
309									
310									
311									
312									
313									
314									
315									
316									
317									
318									
319									
320									
321									
322									
323									
324									
325									
326									
327									
328									
329									
330									
331									
332									
333									
334									
335									
336									
337									
338									
339									
340									
341									

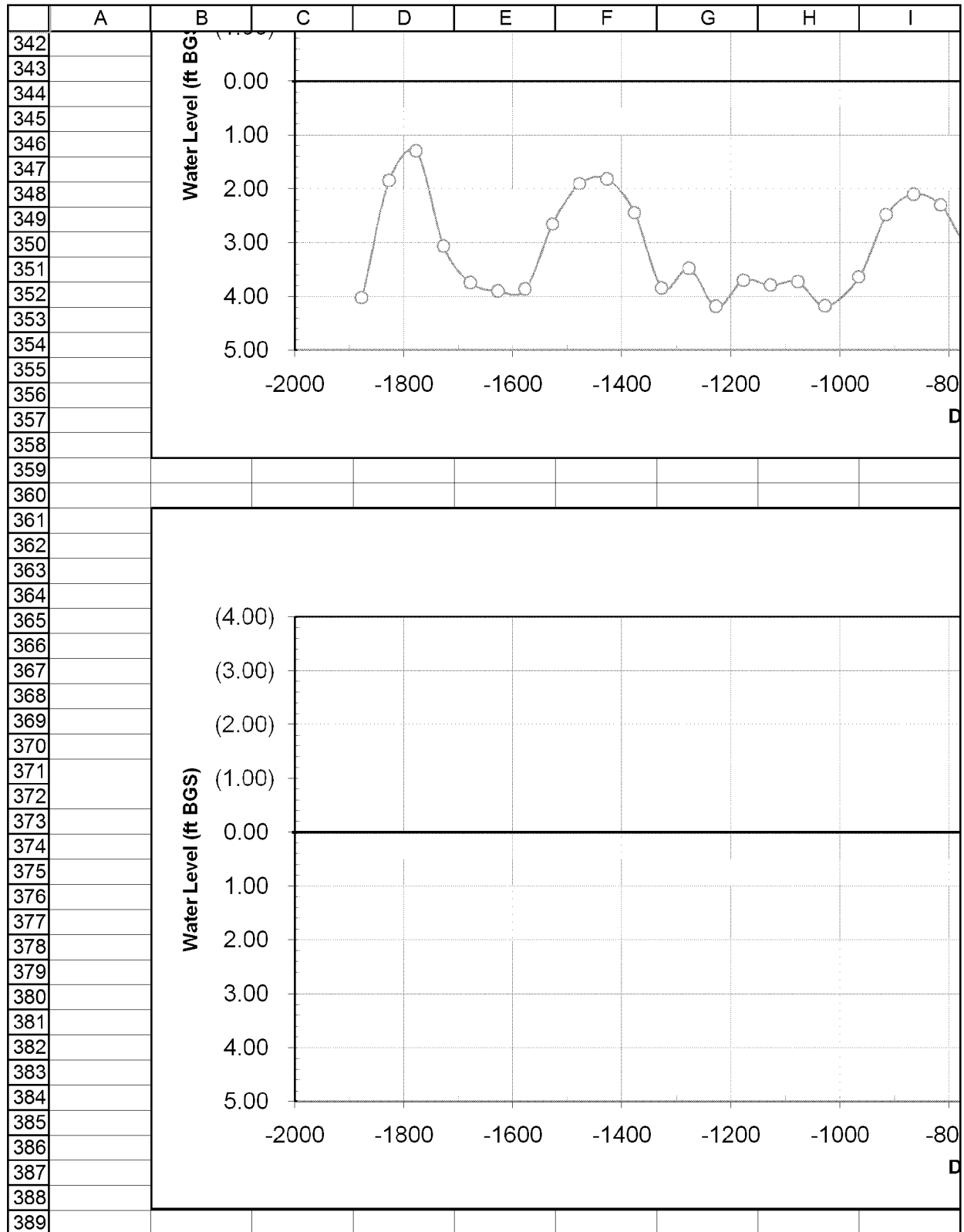
	J	K	L	M	N	O	P	Q	R
292	Quarter 4, 2008								

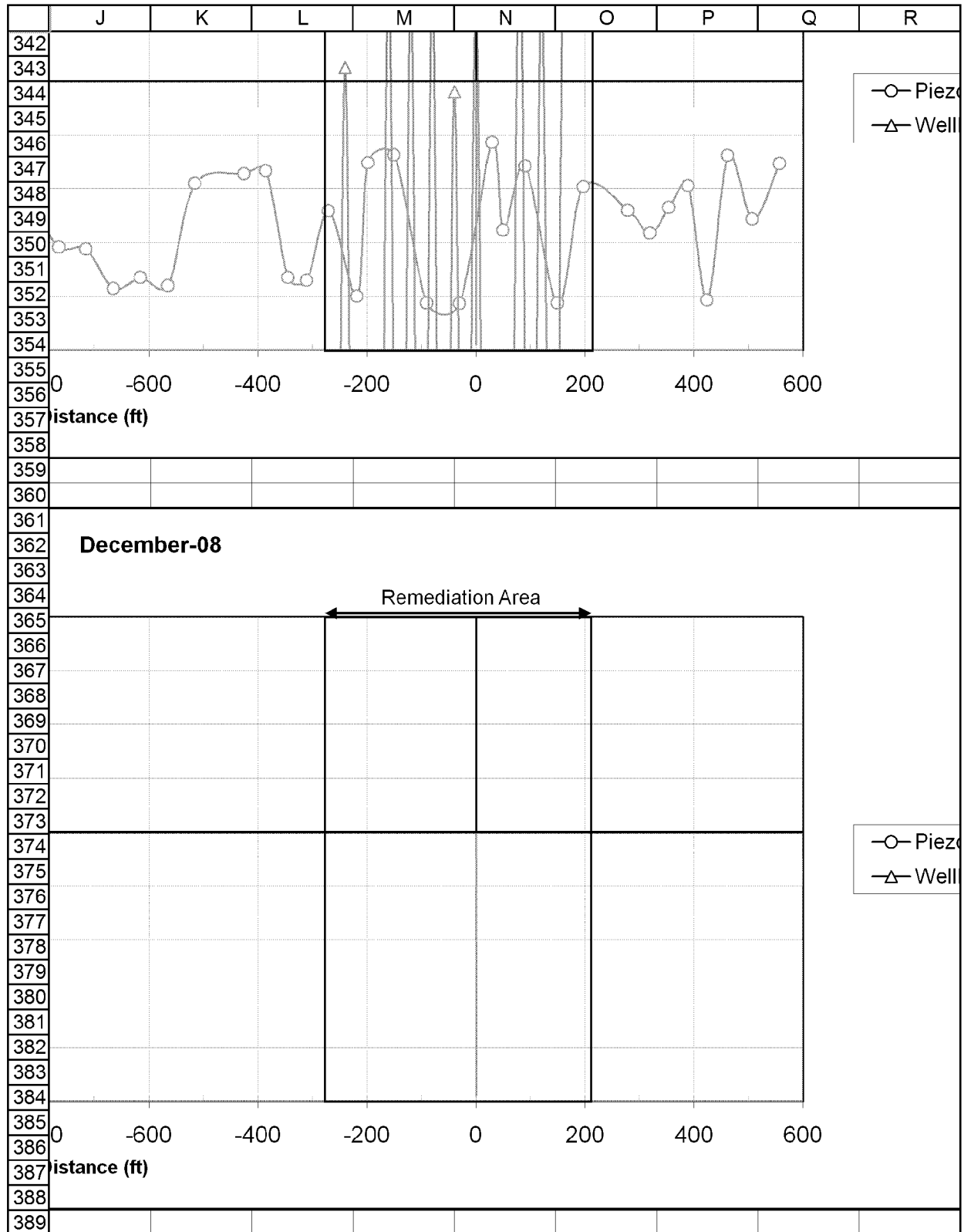
293									
294									
295									
296									
297									
298									
299									
300									

NOTE:
 Under the site specific conditions the well points (WPs) may indicate equipotential levels higher than the ground surface and should not be compared against the water level thresholds (i.e., colored water level legend). WPs are screened approximately 20 ft BGS and represent the equipotential levels at this depth. In contrast, piezometers are screened approximately 3-5 ft BGS and represent the location of the water table.



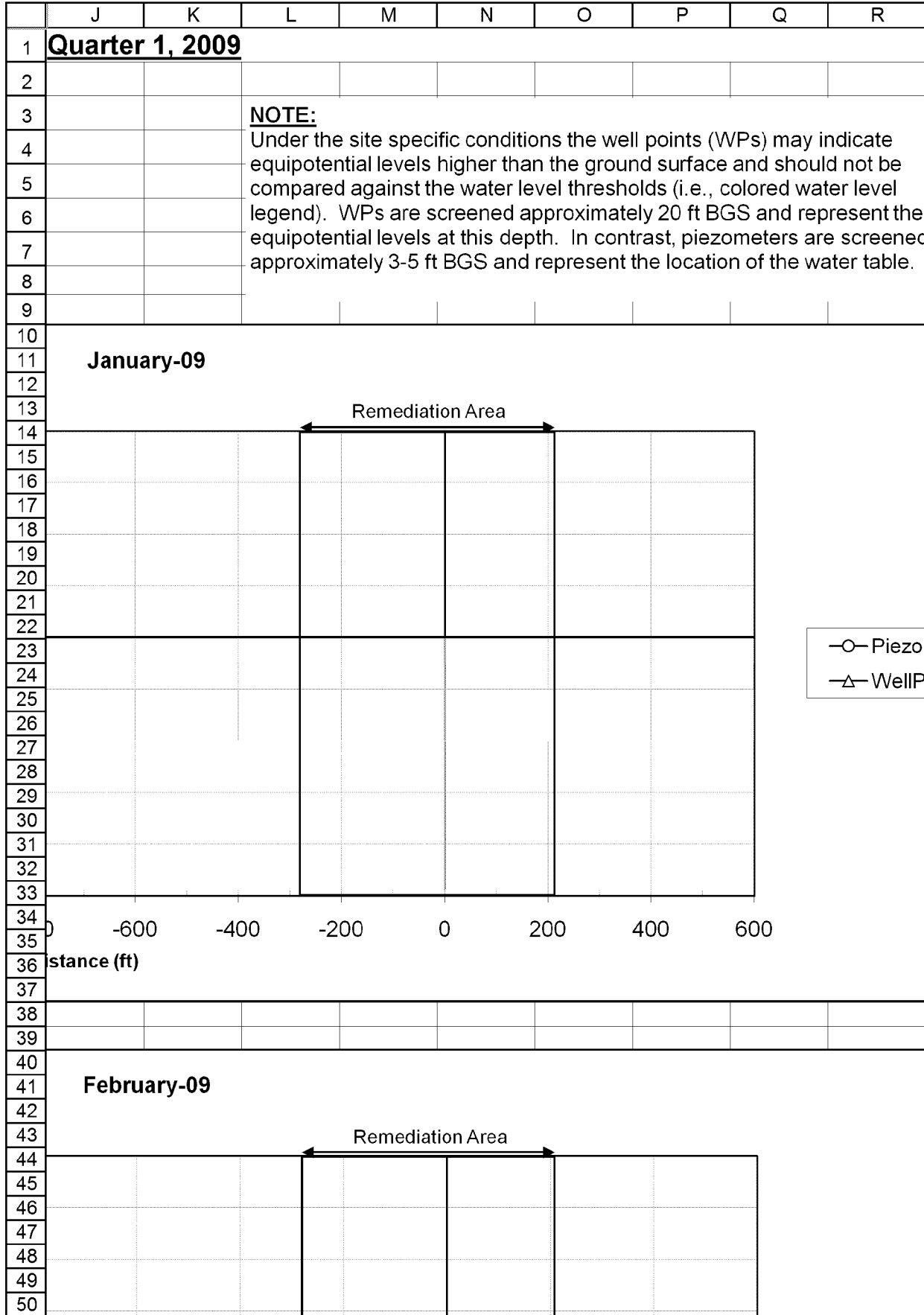
	S	T	
292			
293			
294			
295			
296			
297			
298			
299			
300			
301			
302			
303			
304			
305			
306			
307			
308			
309			
310			
311			
312			
313			
314	meters		
315	Points		
316			
317			
318			
319			
320			
321			
322			
323			
324			
325			
326			
327			
328			
329			
330			
331			
332			
333			
334			
335			
336			
337			
338			
339			
340			
341			



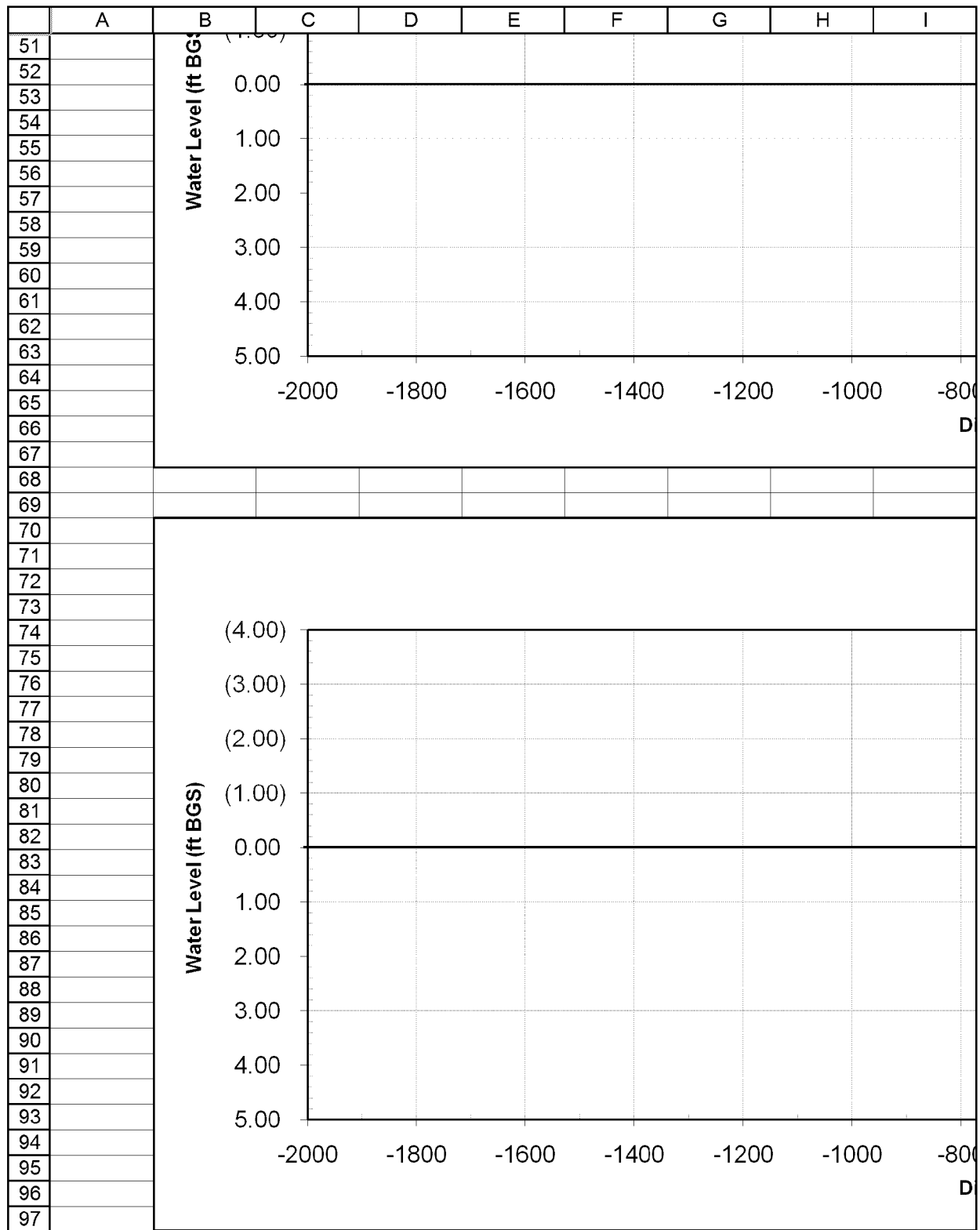


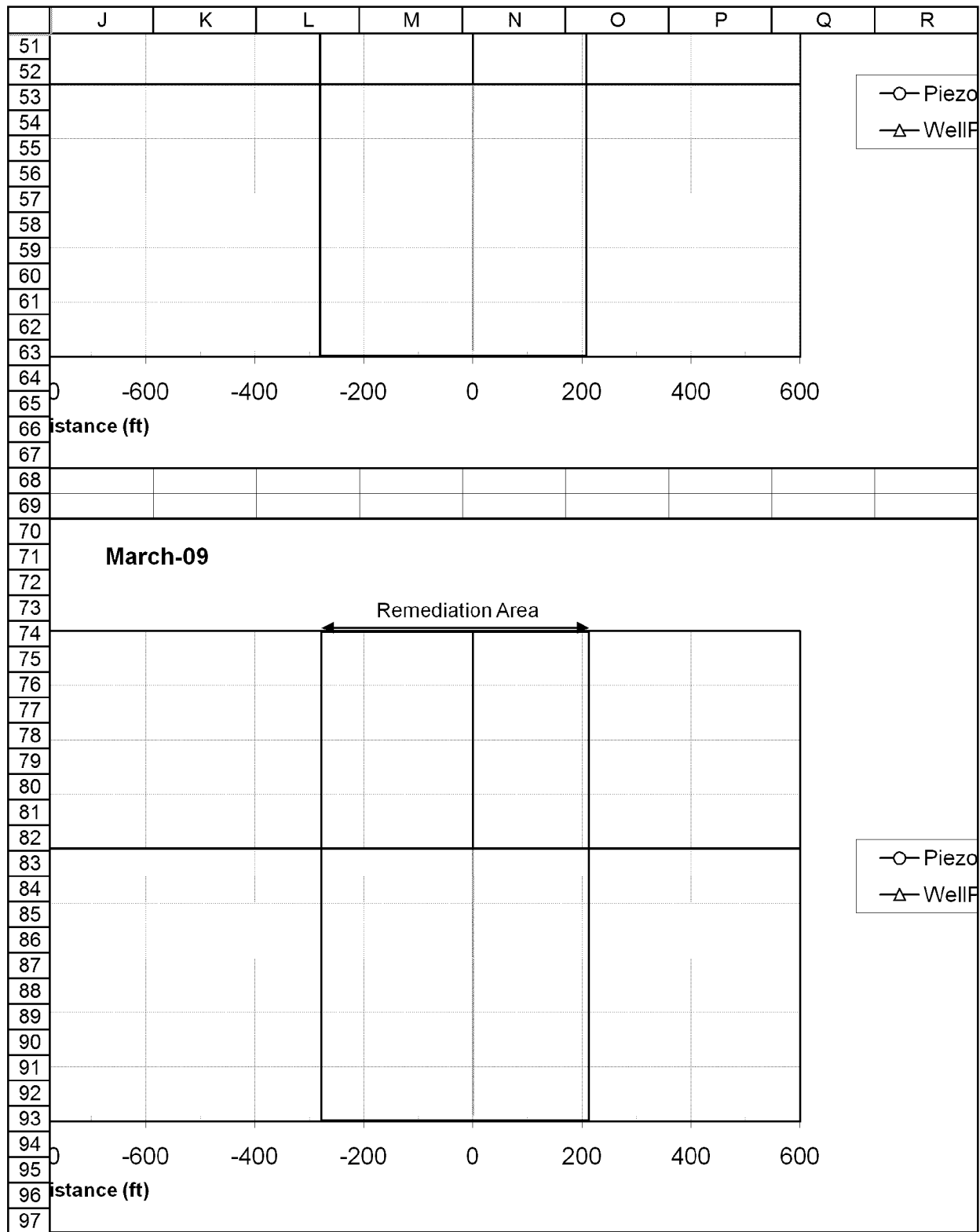
	S	T
342		
343		
344	meters	
345	Points	
346		
347		
348		
349		
350		
351		
352		
353		
354		
355		
356		
357		
358		
359		
360		
361		
362		
363		
364		
365		
366		
367		
368		
369		
370		
371		
372		
373		
374	meters	
375	Points	
376		
377		
378		
379		
380		
381		
382		
383		
384		
385		
386		
387		
388		
389		

	A	B	C	D	E	F	G	H	I
1									
2									
3		Water Level Legend							
4		Red Area				- Above Ground Surface			
5		Orange Area				- 0 to 0.5 ft Below Ground Surface (ft BGS)			
6		Yellow Area				- 0.5 to 1 ft Below Ground Surface			
7		Blue Area				- 1 to 2 ft Below Ground Surface			
8		Green Area				- More than 2 ft Below Ground Surface			
9									
10									
11									
12									
13									
14									
15									
16									
17									
18									
19									
20									
21									
22									
23									
24									
25									
26									
27									
28									
29									
30									
31									
32									
33									
34									
35									
36									
37									
38									
39									
40									
41									
42									
43									
44									
45									
46									
47									
48									
49									
50									



	S	T	
1			
2			
3			
4			
5			
6			
7			
8			
9			
10			
11			
12			
13			
14			
15			
16			
17			
18			
19			
20			
21			
22			
23		meters	
24		oints	
25			
26			
27			
28			
29			
30			
31			
32			
33			
34			
35			
36			
37			
38			
39			
40			
41			
42			
43			
44			
45			
46			
47			
48			
49			
50			





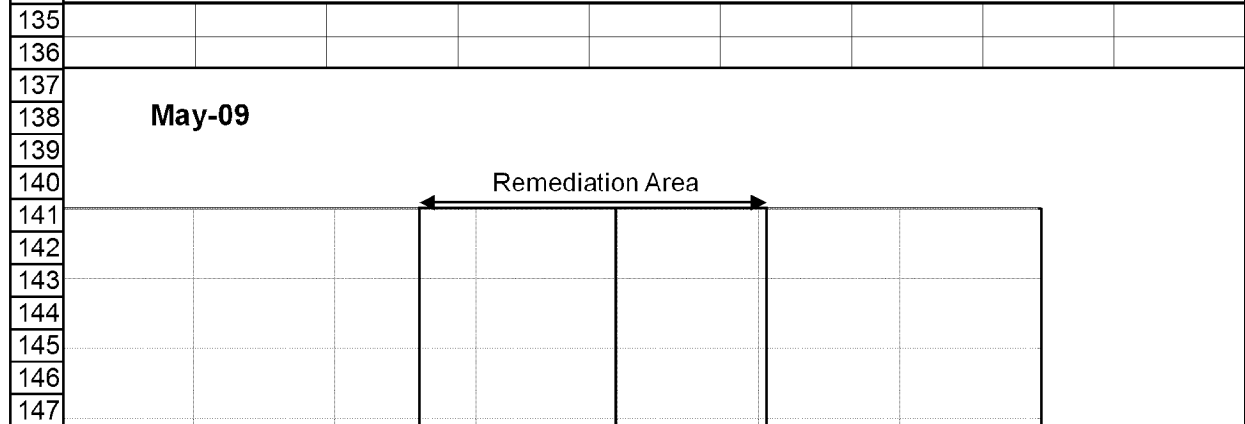
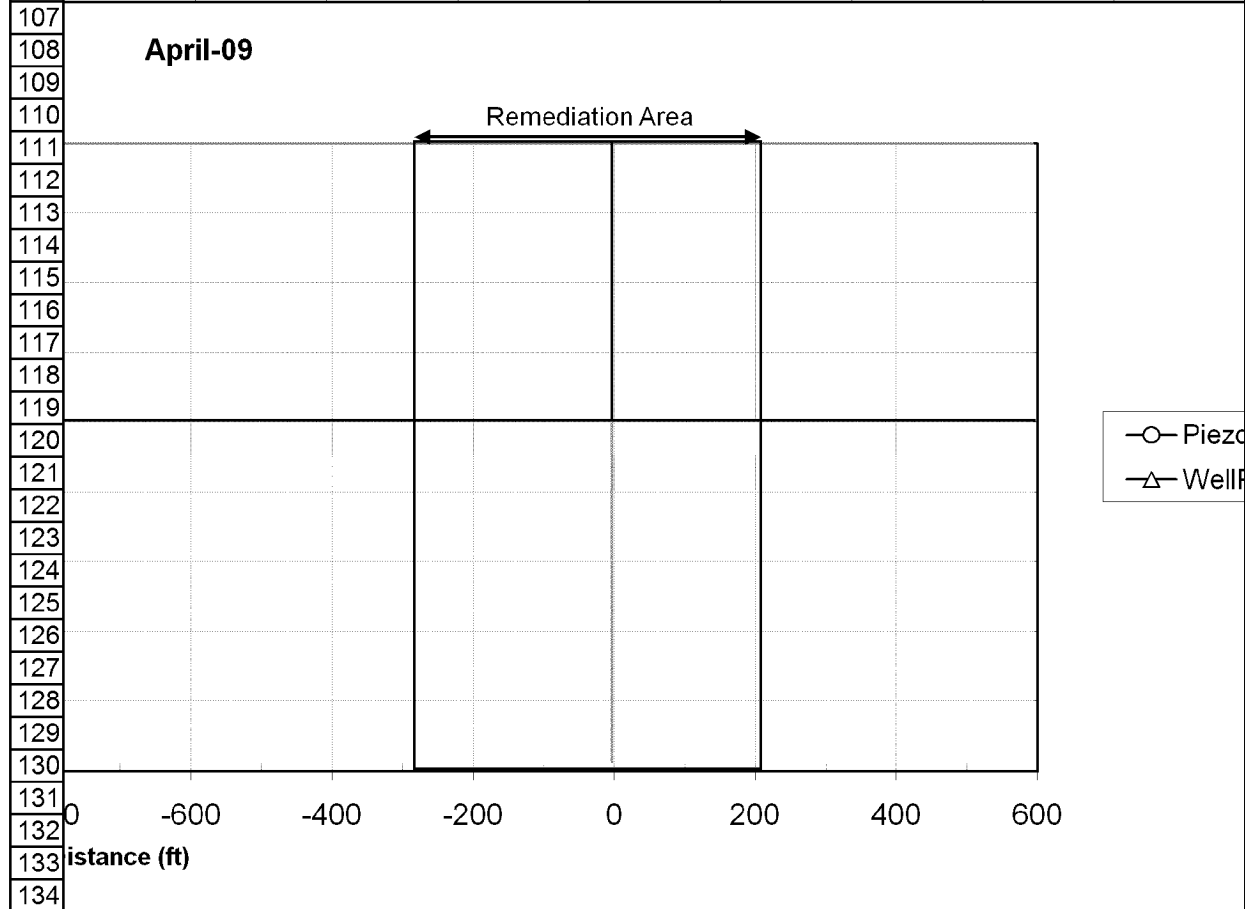
	S	T
51		
52		
53	meters	
54	points	
55		
56		
57		
58		
59		
60		
61		
62		
63		
64		
65		
66		
67		
68		
69		
70		
71		
72		
73		
74		
75		
76		
77		
78		
79		
80		
81		
82	meters	
83	points	
84		
85		
86		
87		
88		
89		
90		
91		
92		
93		
94		
95		
96		
97		

	A	B	C	D	E	F	G	H	I
98									
99									
100		Water Level Legend							
101		Red Area							- Above Ground Surface
102		Orange Area							- 0 to 0.5 ft Below Ground Surface (ft BGS)
103		Yellow Area							- 0.5 to 1 ft Below Ground Surface
104		Blue Area							- 1 to 2 ft Below Ground Surface
105		Green Area							- More than 2 ft Below Ground Surface
106									
107									
108									
109									
110									
111									
112									
113									
114									
115									
116									
117									
118									
119									
120									
121									
122									
123									
124									
125									
126									
127									
128									
129									
130									
131									
132									
133									
134									
135									
136									
137									
138									
139									
140									
141									
142									
143									
144									
145									
146									
147									

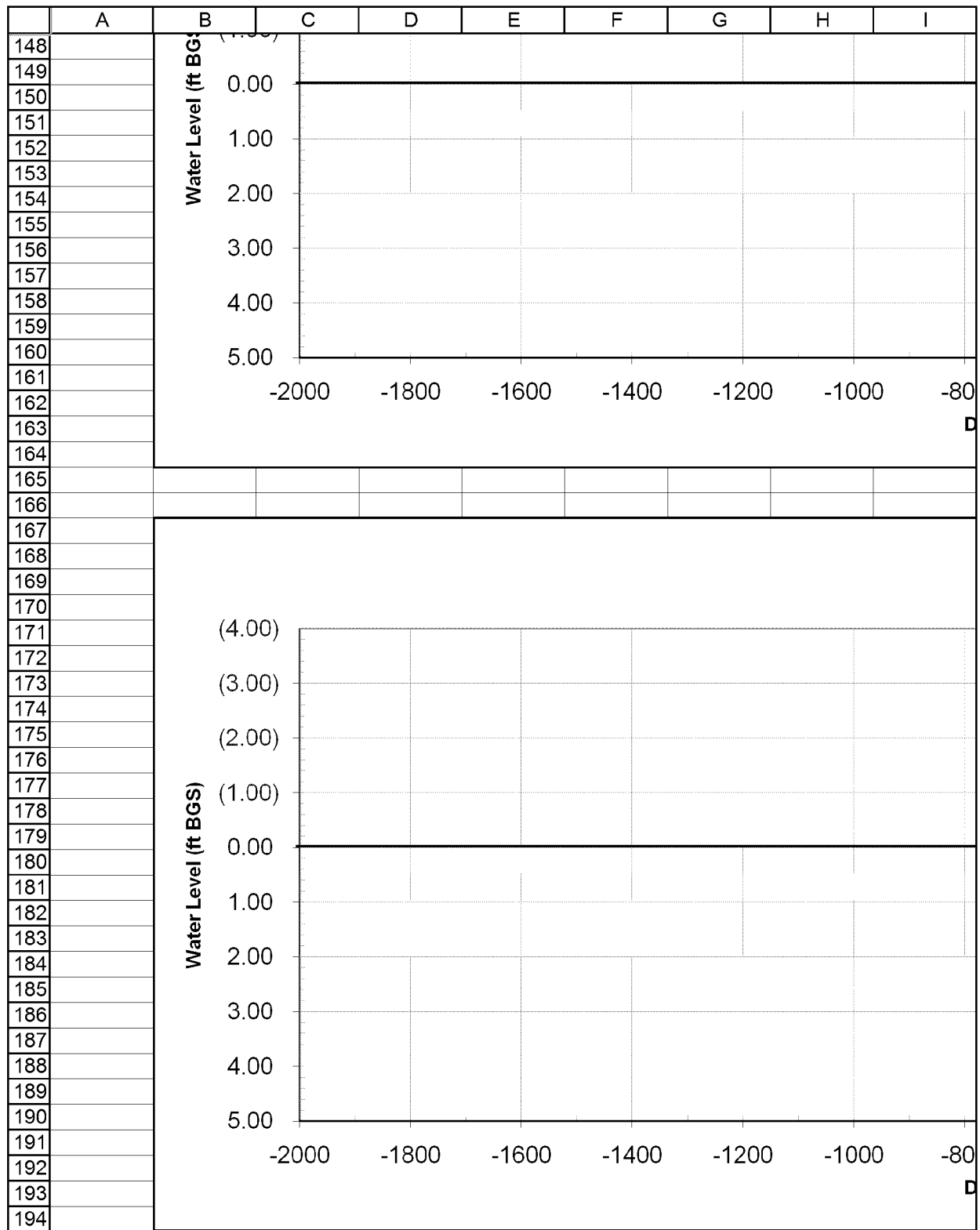
	J	K	L	M	N	O	P	Q	R
98	Quarter 2, 2009								

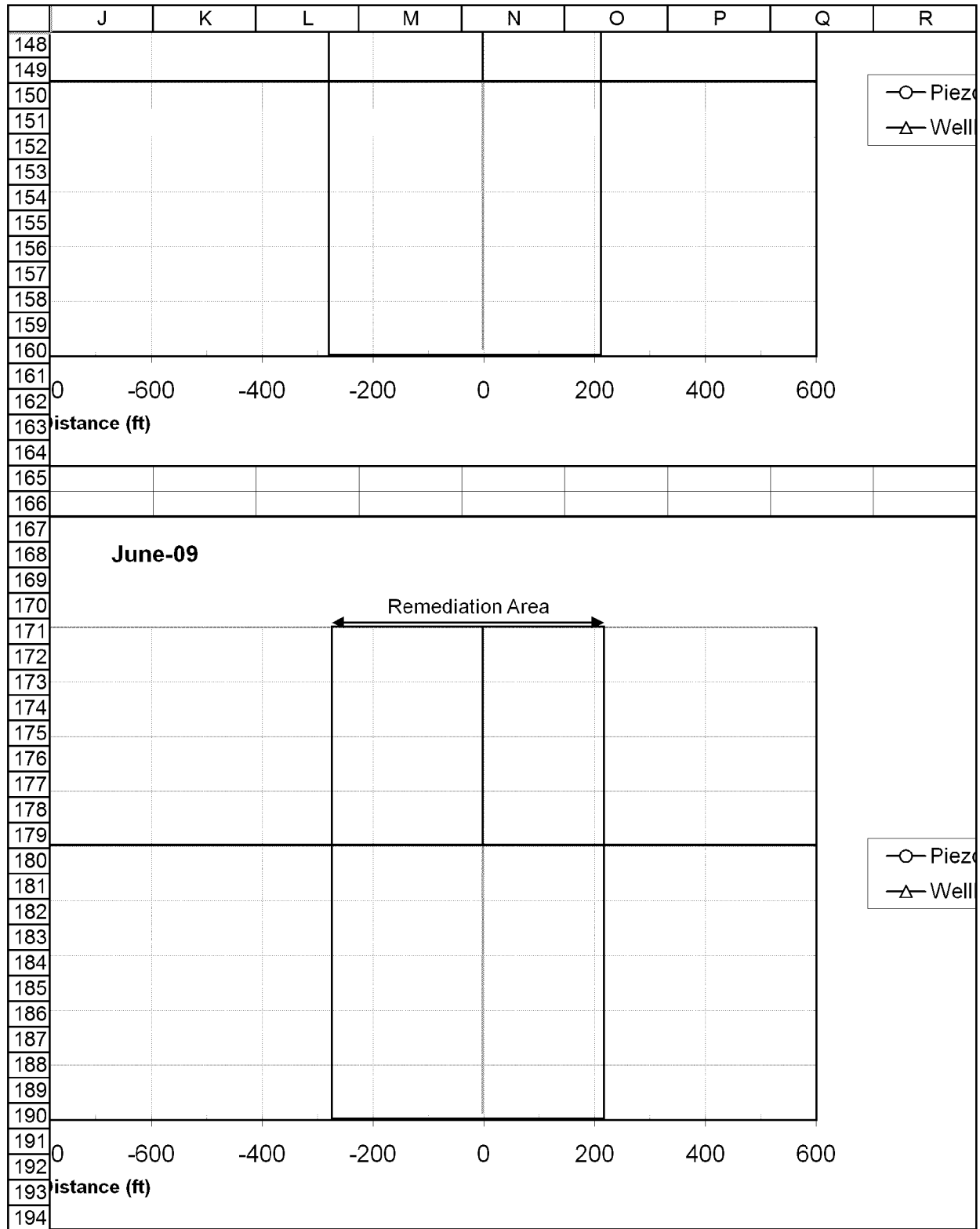
99									
100									
101									
102									
103									
104									
105									
106									

NOTE:
 Under the site specific conditions the well points (WPs) may indicate equipotential levels higher than the ground surface and should not be compared against the water level thresholds (i.e., colored water level legend). WPs are screened approximately 20 ft BGS and represent the equipotential levels at this depth. In contrast, piezometers are screened approximately 3-5 ft BGS and represent the location of the water table.



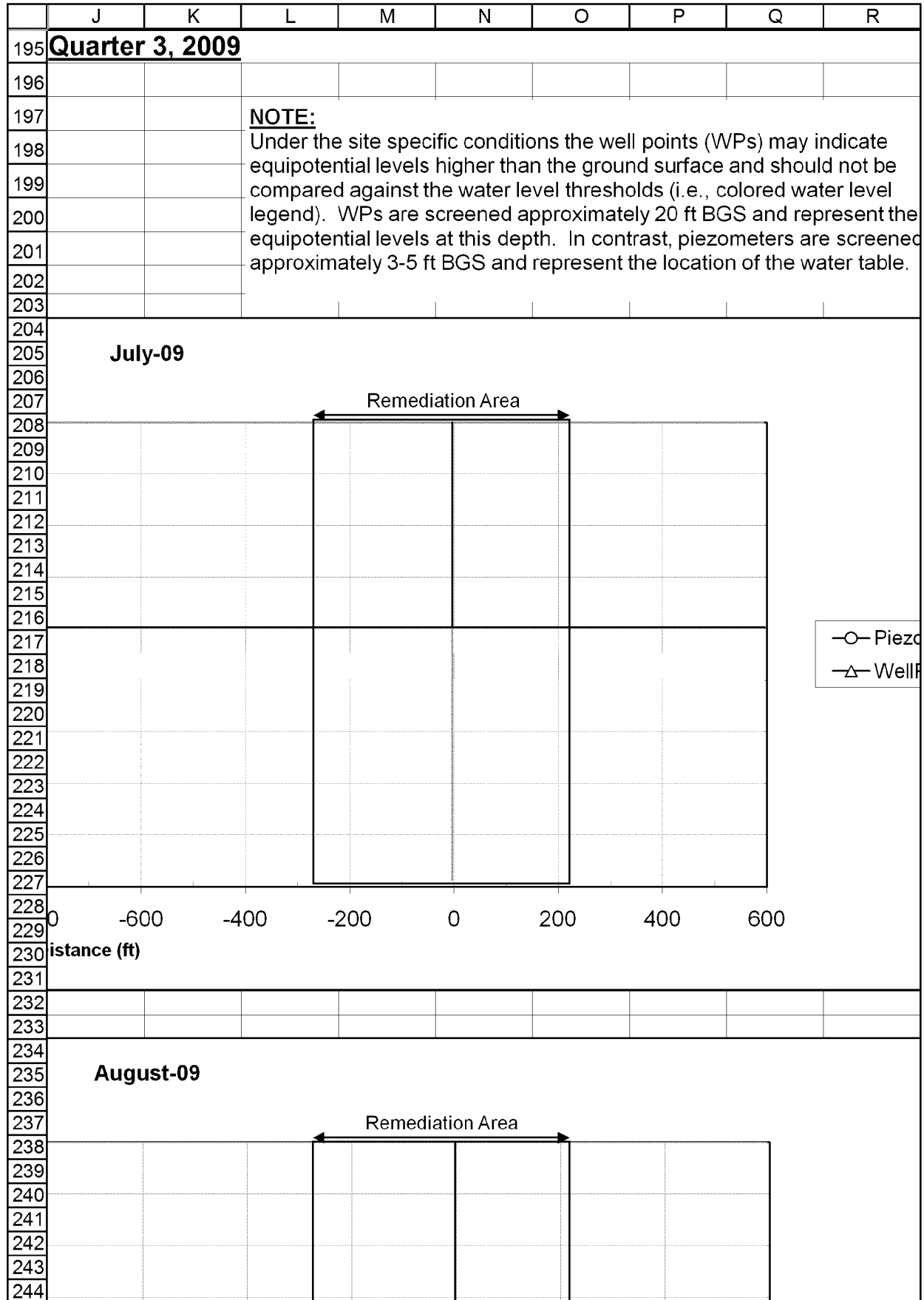
	S	T
98		
99		
100		
101		
102		
103		
104		
105		
106		
107		
108		
109		
110		
111		
112		
113		
114		
115		
116		
117		
118		
119		
120	meters	
121	Points	
122		
123		
124		
125		
126		
127		
128		
129		
130		
131		
132		
133		
134		
135		
136		
137		
138		
139		
140		
141		
142		
143		
144		
145		
146		
147		



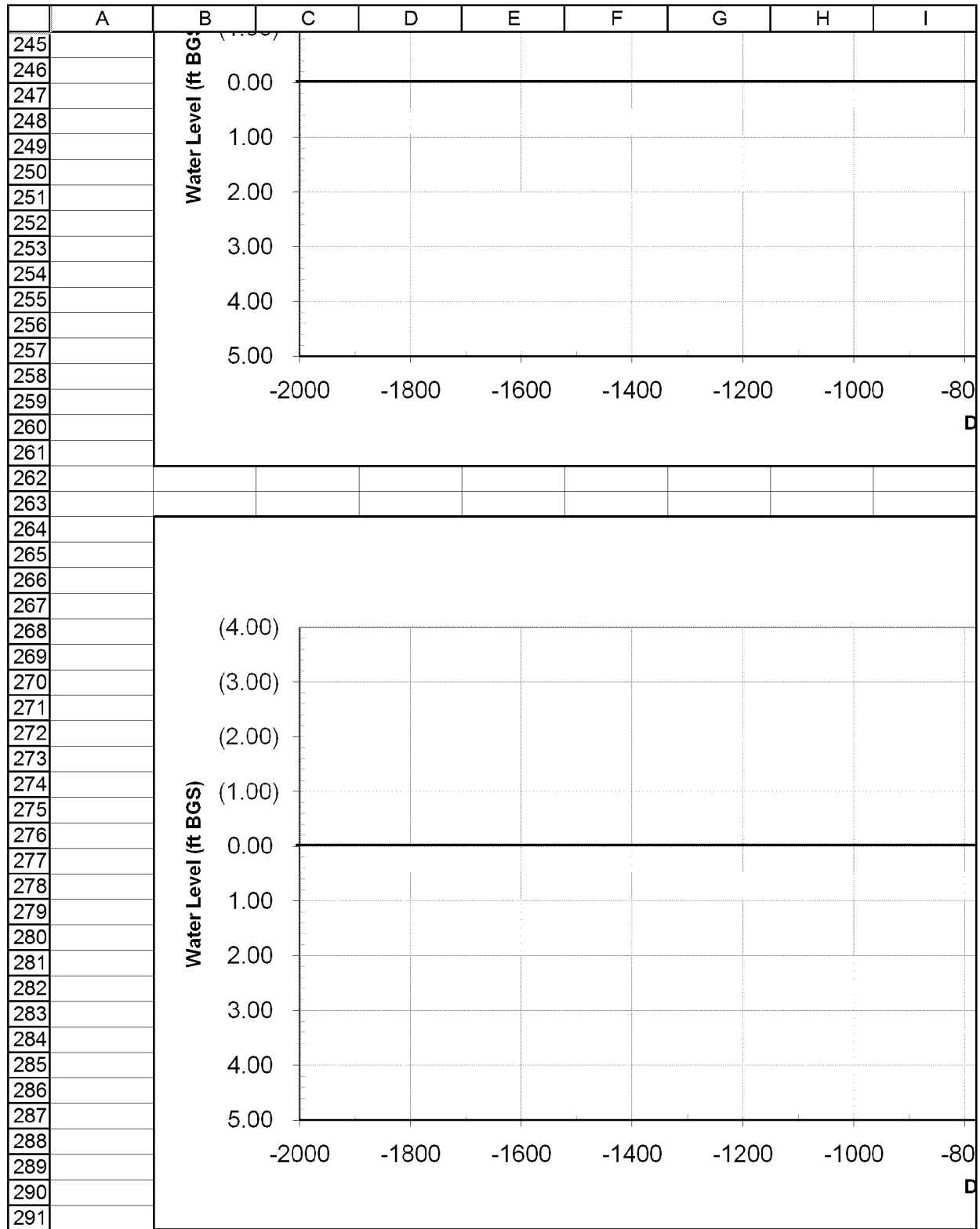


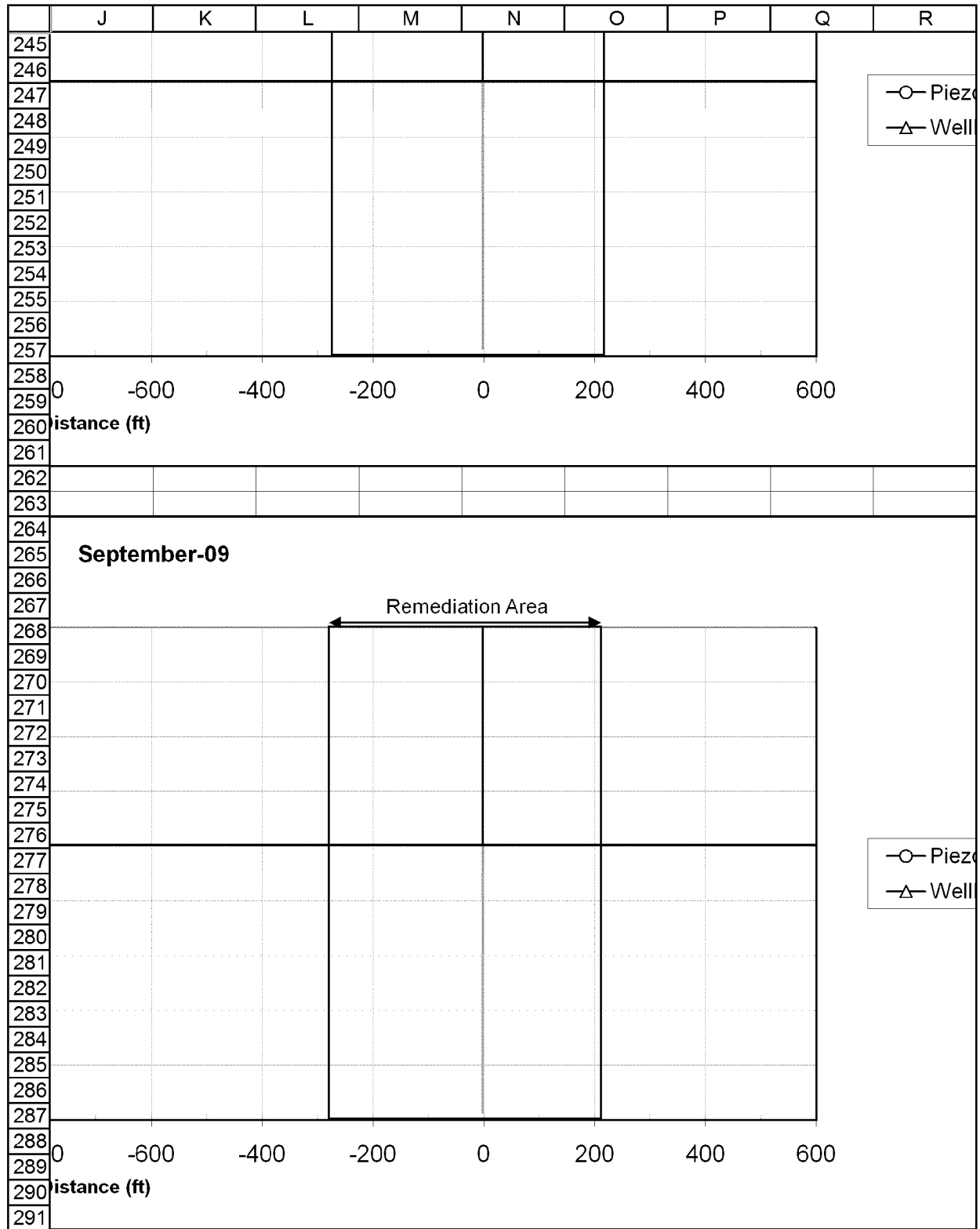
	S	T
148		
149		
150	meters	
151	Points	
152		
153		
154		
155		
156		
157		
158		
159		
160		
161		
162		
163		
164		
165		
166		
167		
168		
169		
170		
171		
172		
173		
174		
175		
176		
177		
178		
179	meters	
180	Points	
181		
182		
183		
184		
185		
186		
187		
188		
189		
190		
191		
192		
193		
194		

	A	B	C	D	E	F	G	H	I
195									
196									
197		Water Level Legend							
198		Red Area							- Above Ground Surface
199		Orange Area							- 0 to 0.5 ft Below Ground Surface (ft BGS)
200		Yellow Area							- 0.5 to 1 ft Below Ground Surface
201		Blue Area							- 1 to 2 ft Below Ground Surface
202		Green Area							- More than 2 ft Below Ground Surface
203									
204									
205									
206									
207									
208									
209									
210									
211									
212									
213									
214									
215									
216									
217									
218									
219									
220									
221									
222									
223									
224									
225									
226									
227									
228									
229									
230									
231									
232									
233									
234									
235									
236									
237									
238									
239									
240									
241									
242									
243									
244									



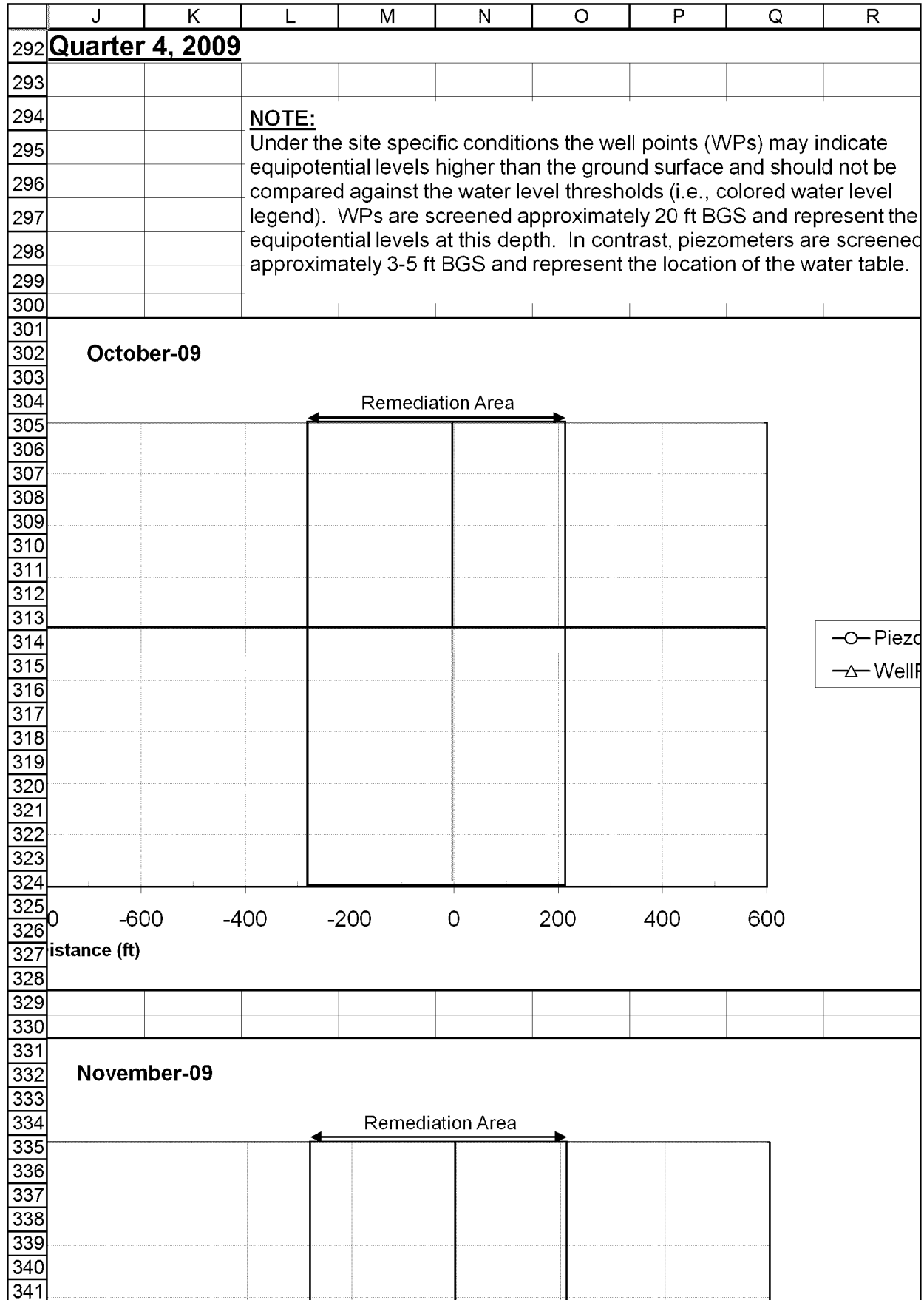
	S	T
195		
196		
197		
198		
199		
200		
201		
202		
203		
204		
205		
206		
207		
208		
209		
210		
211		
212		
213		
214		
215		
216		
217	meters	
218	Points	
219		
220		
221		
222		
223		
224		
225		
226		
227		
228		
229		
230		
231		
232		
233		
234		
235		
236		
237		
238		
239		
240		
241		
242		
243		
244		



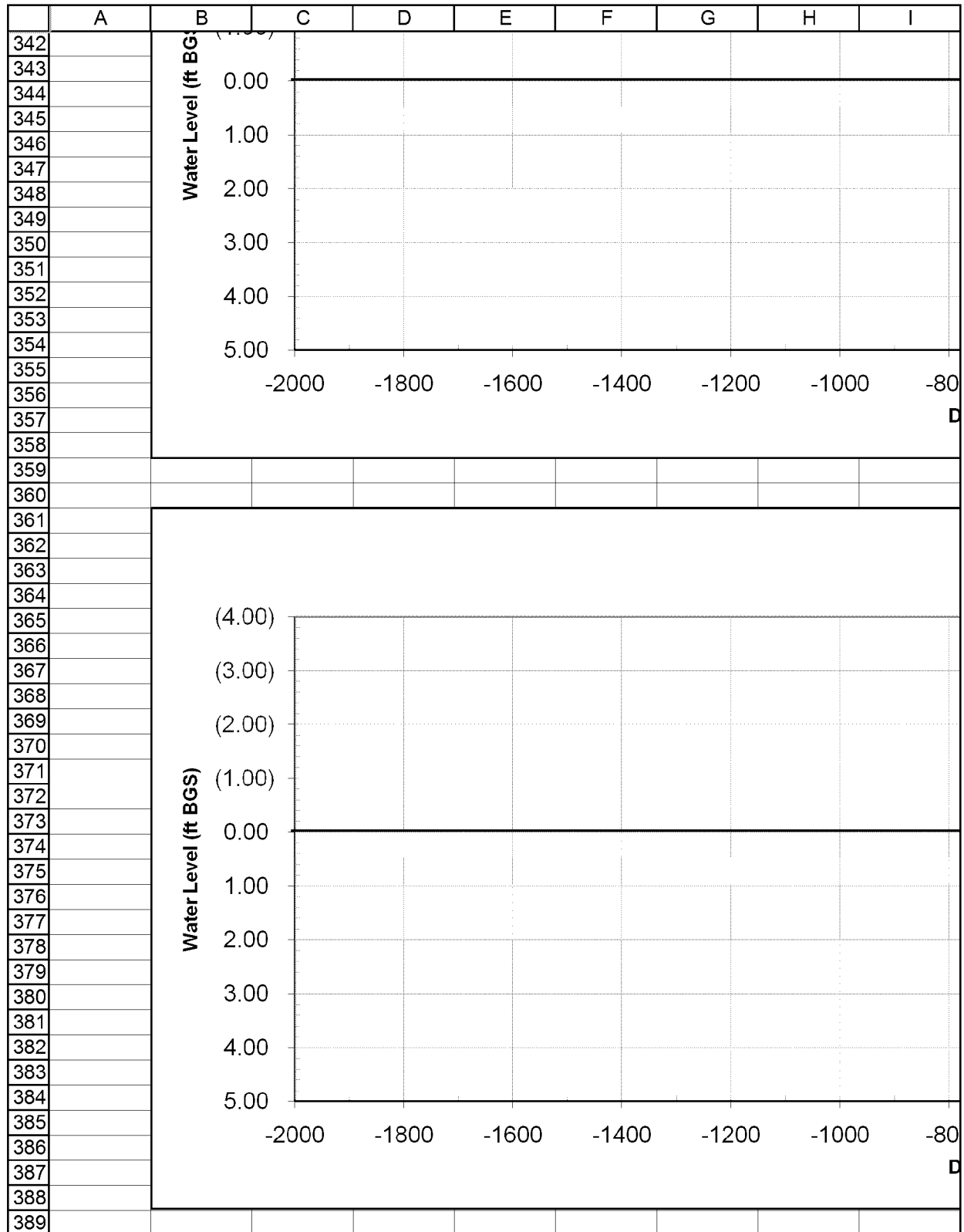



	S	T
245		
246		
247	ometers	
248	Points	
249		
250		
251		
252		
253		
254		
255		
256		
257		
258		
259		
260		
261		
262		
263		
264		
265		
266		
267		
268		
269		
270		
271		
272		
273		
274		
275		
276	ometers	
277	Points	
278		
279		
280		
281		
282		
283		
284		
285		
286		
287		
288		
289		
290		
291		

	A	B	C	D	E	F	G	H	I
292									
293									
294		Water Level Legend							
295		Red Area							
296		Orange Area							
297		Yellow Area							
298		Blue Area							
299		Green Area							
300									
301									
302									
303									
304									
305									
306									
307									
308									
309									
310									
311									
312									
313									
314									
315									
316									
317									
318									
319									
320									
321									
322									
323									
324									
325									
326									
327									
328									
329									
330									
331									
332									
333									
334									
335									
336									
337									
338									
339									
340									
341									



	S	T	
292			
293			
294			
295			
296			
297			
298			
299			
300			
301			
302			
303			
304			
305			
306			
307			
308			
309			
310			
311			
312			
313			
314	meters		
315	Points		
316			
317			
318			
319			
320			
321			
322			
323			
324			
325			
326			
327			
328			
329			
330			
331			
332			
333			
334			
335			
336			
337			
338			
339			
340			
341			





	S	T
342		
343		
344	meters	
345	Points	
346		
347		
348		
349		
350		
351		
352		
353		
354		
355		
356		
357		
358		
359		
360		
361		
362		
363		
364		
365		
366		
367		
368		
369		
370		
371		
372		
373		
374	meters	
375	Points	
376		
377		
378		
379		
380		
381		
382		
383		
384		
385		
386		
387		
388		
389		

	A	B	C	D	F	G	H
1							
2						Choose Month	
3						Feb-08	
4						Mar-08	
5						Apr-08	
6						May-08	
7						Jun-08	
8						Jul-08	
9						Aug-08	
10						Date of Record:	1-Sep-08
11							
12			Well ID	Well Location¹ (ft)	Depth to Water (ft BTOC)	Water Level (ft BGS)	
13			PZ-101	-1877	DRY	4.03	
14			PZ-102	-1827	2.26	1.09	
15			PZ-103	-1777	2.17	1.16	
16			PZ-104	-1727	4.24	3.35	
17			PZ-105	-1677	DRY	3.75	
18			PZ-106	-1627	DRY	3.90	
19			PZ-107	-1577	DRY	3.86	
20			PZ-108	-1527	3.92	2.87	
21			PZ-109	-1477	3.4	2.26	
22			PZ-110	-1427	2.69	1.71	
23			PZ-111	-1377	4.01	2.83	
24			PZ-112	-1327	4.7	4.01	
25			PZ-113	-1277	DRY	3.48	
26			PZ-114	-1227	DRY	4.19	
27			PZ-115	-1177	DRY	3.70	
28			PZ-116	-1127	DRY	4.07	
29			PZ-117	-1077	DRY	3.73	
30			PZ-118	-1027	4.55	3.73	
31			PZ-119	-965	3.5	2.14	
32			PZ-120	-915	3.88	2.94	
33			PZ-121	-865	3.82	2.61	
34			PZ-122	-815	2.95	2.03	
35			PZ-123	-765	DRY	3.08	
36			PZ-33	-715	DRY	3.65	
37			PZ-32	-665	DRY	3.85	
38			PZ-31	-615	DRY	3.65	
39			PZ-30	-565	DRY	3.80	
40			PZ-29	-515	2.98	1.38	

	I	J	L	M	N	O	P
1							
2							
	▲						
10							
11							
12	Well ID	Well Location (ft)	Depth to Water (ft BTOC)	Water Level (ft BGS)			
13	WP-07	-220	DRY	19.75			
14	PZ-35	-218	DRY	4.00			
15	WP-08	-200	DRY	19.60			
16	PZ-36	-198	DRY	3.30			
17	WP-09	-180	DRY	19.75			
18	WP-10	-160	DRY	19.85			
19	PZ-125	-150	1.9	1.19			
20	WP-11	-140	DRY	19.35			
21	WP-12	-120	DRY	19.30			
22	WP-13	-100	DRY	19.05			
23	PZ-126	-90	DRY	4.13			
24	WP-14	-80	DRY	19.45			
25	WP-15	-60	DRY	19.65			
26	WP-16	-40	DRY	18.05			
27	PZ-127	-30	DRY	4.13			
28	WP-17	-20	DRY	16.10			
29	WP-18	0	DRY	14.94			
30	WP-19	20	DRY	17.01			
31	PZ-128	30	DRY	2.26			
32	WP-20	40	DRY	15.13			
33	PZ-129	50	DRY	2.77			
34	WP-21	60	DRY	16.58			
35	WP-22	80	DRY	16.52			
36	PZ-130	90	DRY	3.03			
37	WP-23	100	DRY	16.76			
38	WP-24	120	DRY	16.83			
39	WP-25	140	DRY	14.58			
40	PZ-131	150	DRY	4.13			

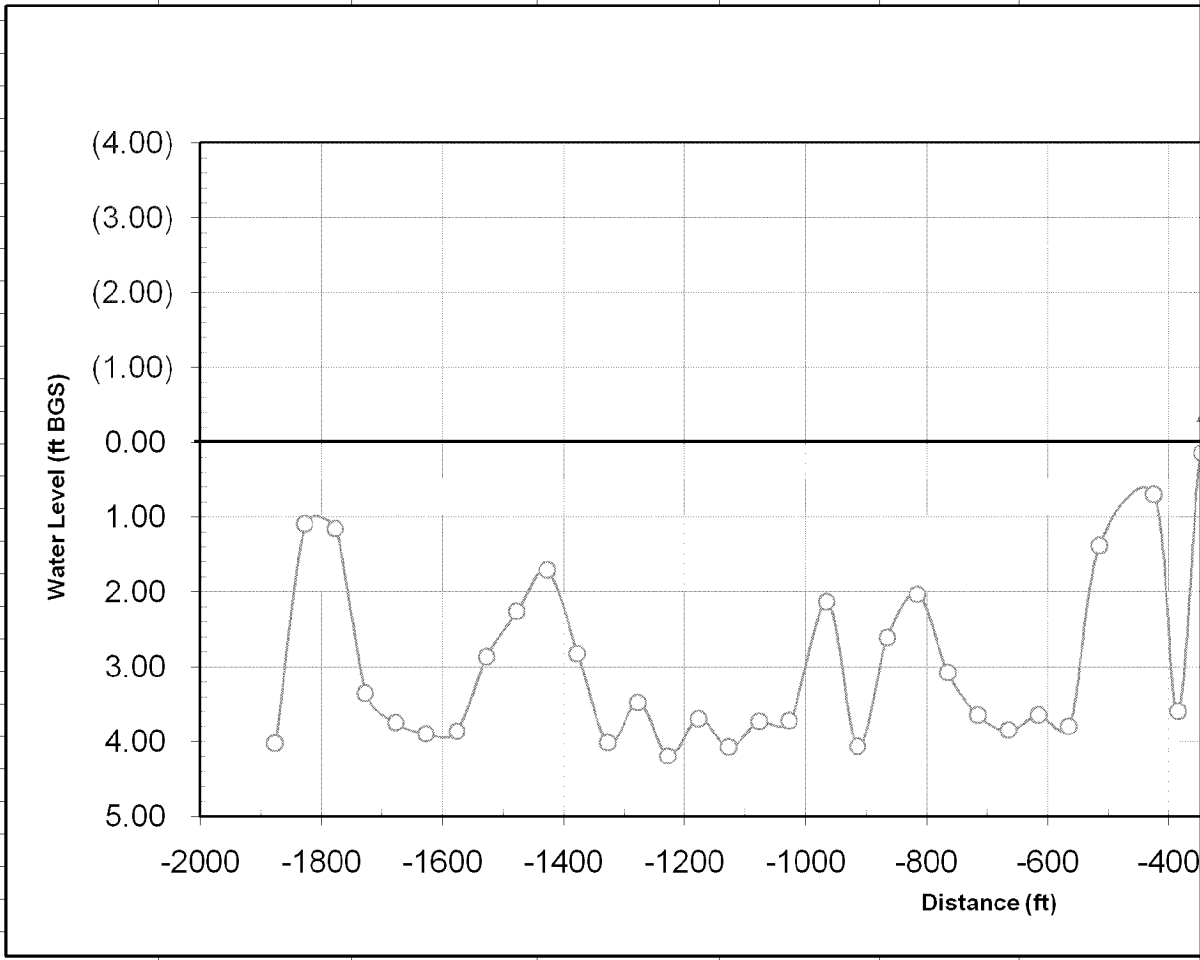
	A	B	C	D	F	G	H
41			PZ-27	-425	2.5	0.70	
42			PZ-26	-385	DRY	3.60	
43			PZ-25	-345	1.85	0.15	
44			WP-01	-340	1.82	(0.38)	
45			WP-02	-320	DRY	17.75	
46			PZ-34	-310	DRY	3.70	
47			WP-03	-300	DRY	18.30	
48			WP-04	-280	DRY	18.45	
49			PZ-124	-270	2.89	1.89	
50			WP-05	-260	DRY	18.65	
51			WP-06	-240	DRY	19.60	

NOTES:

"ft BTOC" - feet below top of casing "PZ" - piezometer

"ft BGS" - feet below ground surface "WP" - well point

¹ - Linear distance from the reference datum established for the monitoring well cross section at WP-18.



	I	J	L	M	N	O	P
41	WP-26	160	DRY	15.97			
42	PZ-21	197	DRY	3.70			
43	PZ-23	279	DRY	3.55			
44	PZ-24	319	DRY	3.50			
45	PZ-132	354	DRY	2.88			
46	PZ-133	389	DRY	2.84			
47	PZ-134	424	DRY	4.07			
48	PZ-135	462	DRY	2.79			
49	PZ-136	507	DRY	3.71			
50	PZ-137	557	3.38	2.02			

51

52

53 **Water Level Legend**

54	Red Area	- Above Ground Surface
55	Orange Area	- 0 to 0.5 ft BGS
56	Yellow Area	- 0.5 to 1 ft BGS
57	Blue Area	- 1 to 2 ft BGS
58	Green Area	- More than 2 ft BGS

59

60

61

62

63

64

65

66

67

68

69

70

71

72

73

74

75

76

77

78

79

80

81

82

83

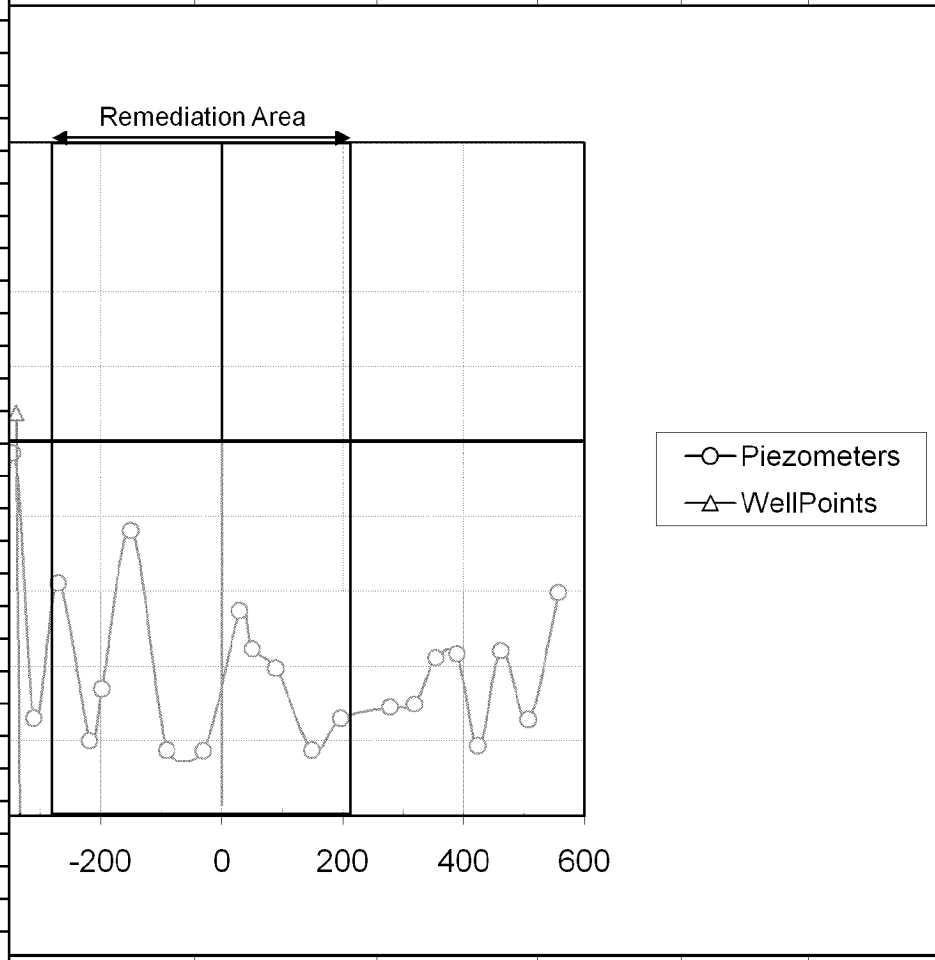
84

85

86

87

88



	A	B	C	D	F	G	H
89	NOTE:						
90	- Under the site specific conditions the well points (WPs) may indicate equipotential levels higher than th						
91	(i.e., colored water level legend). WPs are screened approximately 20 ft BGS and represent the equipd						
92	3-5 ft BGS and represent the location of the water table.						

	I	J	L	M	N	O	P
89							
90	e ground surface and should not be compared against the water level thresholds						
91	potential levels at this depth. In contrast, piezometers are screened approximately						
92							

	A	B	C	D	E	F	G	H	I
1	Monitoring points grouped by type						1	2	3
2	and listed in order of location						#####	#####	January-08
3						Date: #####	#####	#####	January-08
4	Ind	Ind	Well_ID	Well_Loc	Revised_SU	Well_depth	DTW_ftbgs	DTW_ftbgs	DTW_ftbgs
5	1	1	PZ-101	-1877	1.38	5.4	2.68	2.99	2.21
6	2	2	PZ-102	-1827	1.17	5.05	1.82	1.83	1.33
7	3	3	PZ-103	-1777	1.01	5.05	1.42	1.45	1.00
8	4	4	PZ-104	-1727	0.89	4.95	2.95	3.26	2.34
9	5	5	PZ-105	-1677	1.25	5	3.26	3.51	2.30
10	6	6	PZ-106	-1627	1.10	5	3.84	3.88	2.32
11	7	7	PZ-107	-1577	1.14	5	3.81	3.83	2.47
12	8	8	PZ-108	-1527	1.05	5	2.94	2.88	1.26
13	9	9	PZ-109	-1477	1.14	5	2.28	2.01	1.41
14	10	10	PZ-110	-1427	0.98	5	1.86	1.87	1.60
15	11	11	PZ-111	-1377	1.18	5	2.43	2.65	1.64
16	12	12	PZ-112	-1327	0.69	4.9	3.52	4.06	2.02
17	13	13	PZ-113	-1277	1.52	5	3.43	3.39	1.98
18	14	14	PZ-114	-1227	0.81	5	4.16	3.19	2.54
19	15	15	PZ-115	-1177	1.30	5	3.69	3.69	2.25
20	16	16	PZ-116	-1127	0.93	5	3.87	4.05	1.65
21	17	17	PZ-117	-1077	1.27	5	2.94	3.37	1.73
22	18	18	PZ-118	-1027	0.82	5	2.73	2.30	1.48
23	19	19	PZ-119	-965	1.36	5	2.25	1.76	1.47
24	30	20	PZ-120	-915	0.94	5	1.01	2.07	2.02
25	21	21	PZ-121	-865	1.21	5	1.78	2.23	1.11
26	22	22	PZ-122	-815	0.92	5	1.93	2.16	1.29
27	23	23	PZ-123	-765	1.92	5	1.79	2.75	1.06
28	24	24	PZ-33	-715	1.75	5.4	2.64	3.48	1.23
29	25	25	PZ-32	-665	1.55	5.4	2.85	3.74	1.83
30	26	26	PZ-31	-615	1.75	5.4	2.28	2.16	1.56
31	27	27	PZ-30	-565	1.60	5.4	2.35	2.87	1.54
32	28	28	PZ-29	-515	1.60	5.3	1.18	1.20	0.35
33	29	29	PZ-27	-425	1.80	5.4	1.92	1.20	1.81
34	30	30	PZ-26	-385	1.75	5.35	0.20	1.26	1.21
35	31	31	PZ-25	-345	1.70	5.35	1.27	1.42	1.25
36	34	32	PZ-34	-310	1.30	5	(0.53)	(0.41)	(0.22)
37	37	33	PZ-124	-270	1.00	5	1.95	2.02	1.99
38	41	34	PZ-35	-218	1.00	5	1.86	1.87	0.68
39	43	35	PZ-36	-198	1.70	5	1.07	1.14	0.74
40	46	36	PZ-125	-150	0.71	5	0.69	1.00	0.91
41	50	37	PZ-126	-90	0.88	5	0.38	0.46	0.60
42	54	38	PZ-127	-30	0.77	4.9	0.93	1.08	1.24
43	58	39	PZ-128	30	2.74	5	0.32	0.38	0.50
44	60	40	PZ-129	50	1.23	4	0.49	0.53	0.86
45	63	41	PZ-130	90	1.72	4.75	0.81	0.87	1.25
46	67	42	PZ-131	150	0.88	5	1.83	1.91	1.74
47	69	43	PZ-21	197	1.65	5.35	2.54	2.74	2.35
48	70	44	PZ-23	279	1.75	5.3	1.28	1.83	2.01
49	71	45	PZ-24	319	1.80	5.3	1.91	1.86	0.72
50	72	46	PZ-132	354	1.22	4.1	1.90	2.12	1.76

	J	K	L	M	N	O	P	Q
1	4	5	6	7	8	9	10	11
2	February-08	March-08	April-08	May-08	June-08	July-08	August-08	September-08
3	February-08	March-08	April-08	May-08	June-08	July-08	August-08	September-08
4	DTW_ftbgs	DTW_ftbgs	DTW_ftbgs	DTW_ftbgs	DTW_ftbgs	DTW_ftbgs	DTW_ftbgs	DTW_ftbgs
5	2.65	2.58	3.33	3.39	4.03	4.03	4.03	4.03
6	1.82	1.78	2.32	2.70	0.88	1.59	1.72	1.09
7	1.64	1.30	1.84	1.83	1.94	4.04	1.14	1.16
8	3.06	2.86	3.69	3.76	3.99	4.06	3.46	3.35
9	3.75	3.14	3.75	3.75	3.75	3.75	3.75	3.75
10	3.25	2.69	3.90	3.90	3.90	3.90	3.90	3.90
11	3.23	2.35	3.86	3.86	3.86	3.86	3.86	3.86
12	2.82	2.54	1.32	3.38	2.97	3.95	3.40	2.87
13	1.98	1.97	2.56	2.58	2.36	3.86	2.21	2.26
14	1.97	1.94	2.22	2.17	1.97	4.02	1.91	1.71
15	2.77	2.28	3.03	3.25	3.82	3.82	3.62	2.83
16	3.61	3.02	4.21	4.21	4.21	4.21	4.21	4.01
17	3.48	3.10	3.48	3.48	3.48	3.48	3.48	3.48
18	4.17	3.75	4.19	4.19	4.19	4.19	4.19	4.19
19	3.70	3.25	3.70	3.70	3.70	3.70	3.70	3.70
20	3.77	3.19	4.07	4.07	4.07	4.07	4.07	4.07
21	3.09	2.44	3.64	3.73	3.73	3.73	3.73	3.73
22	2.72	2.41	3.65	4.18	4.18	4.18	4.18	3.73
23	2.11	2.35	2.99	3.18	3.64	3.64	3.64	2.14
24	2.97	2.75	3.97	4.06	2.97	2.51	2.48	4.06
25	2.09	2.28	2.64	3.18	3.79	3.79	3.79	2.61
26	1.93	1.86	2.73	3.66	3.28	4.08	4.08	2.03
27	3.08	3.08	3.08	3.08	3.08	3.08	3.08	3.08
28	3.06	2.70	3.65	3.65	3.65	3.65	3.65	3.65
29	3.40	2.66	3.85	3.85	3.85	3.85	3.85	3.85
30	2.33	2.69	3.65	3.65	3.62	3.65	3.65	3.65
31	3.09	2.79	3.80	3.80	3.80	3.80	3.80	3.80
32	1.90	1.76	2.91	3.70	1.85	1.30	1.80	1.38
33	2.18	2.34	3.11	3.60	2.78	2.78	1.37	0.70
34	2.16	1.94	3.16	3.60	2.16	1.70	1.67	3.60
35	1.96	2.15	3.65	3.65	3.65	3.65	3.65	0.15
36	0.85	0.95	3.70	3.70	3.70	3.70	3.70	3.70
37	2.56	2.48	2.82	2.56	4.00	4.00	1.97	1.89
38	2.25	2.43	2.83	4.00	4.00	4.00	4.00	4.00
39	1.60	1.48	1.97	3.30	3.30	3.30	3.30	3.30
40	1.72	1.82	2.09	1.91	1.72	1.24	0.92	1.19
41	1.44	1.71	1.76	1.70	1.14	4.13	1.58	4.13
42	2.21	2.26	4.13	4.13	4.13	4.13	4.13	4.13
43	1.29	1.45	1.17	1.14	1.38	0.97	1.33	2.26
44	0.96	1.70	1.76	2.77	2.77	2.77	2.77	2.77
45	1.65	1.66	1.89	3.03	1.61	2.23	1.93	3.03
46	2.58	2.45	2.75	4.13	3.00	2.98	3.13	4.13
47	3.03	2.91	3.23	3.23	3.18	3.50	3.70	3.70
48	2.24	2.21	2.40	2.62	3.13	3.34	3.55	3.55
49	2.15	2.18	2.43	2.77	3.50	3.50	3.50	3.50
50	2.22	2.15	2.65	2.88	2.88	2.88	3.39	2.88

	R	S	T	U	V	W	X
1	12	13	14	15	16	17	18
2	October-08	November-08	December-08	January-09	February-09	March-09	April-09
3	October-08	November-08	January-00	January-00	January-00	January-00	January-00
4	DTW_ftbgs	DTW_ftbgs	DTW_ftbgs	DTW_ftbgs	DTW_ftbgs	DTW_ftbgs	DTW_ftbgs
5	4.03	4.03	10.00	10.00	10.00	10.00	10.00
6	1.76	1.84	10.00	10.00	10.00	10.00	10.00
7	1.50	1.30	10.00	10.00	10.00	10.00	10.00
8	3.56	3.06	10.00	10.00	10.00	10.00	10.00
9	3.75	3.75	10.00	10.00	10.00	10.00	10.00
10	3.90	3.90	10.00	10.00	10.00	10.00	10.00
11	3.86	3.86	10.00	10.00	10.00	10.00	10.00
12	2.54	2.65	10.00	10.00	10.00	10.00	10.00
13	2.31	1.90	10.00	10.00	10.00	10.00	10.00
14	1.97	1.82	10.00	10.00	10.00	10.00	10.00
15	2.96	2.44	10.00	10.00	10.00	10.00	10.00
16	4.06	3.84	10.00	10.00	10.00	10.00	10.00
17	3.48	3.48	10.00	10.00	10.00	10.00	10.00
18	4.19	4.19	10.00	10.00	10.00	10.00	10.00
19	3.70	3.70	10.00	10.00	10.00	10.00	10.00
20	4.07	3.79	10.00	10.00	10.00	10.00	10.00
21	3.48	3.73	10.00	10.00	10.00	10.00	10.00
22	3.61	4.18	10.00	10.00	10.00	10.00	10.00
23	3.64	3.64	10.00	10.00	10.00	10.00	10.00
24	1.81	2.48	10.00	10.00	10.00	10.00	10.00
25	2.59	2.10	10.00	10.00	10.00	10.00	10.00
26	1.28	2.30	10.00	10.00	10.00	10.00	10.00
27	3.08	3.08	10.00	10.00	10.00	10.00	10.00
28	3.65	3.12	10.00	10.00	10.00	10.00	10.00
29	3.85	3.85	10.00	10.00	10.00	10.00	10.00
30	3.65	3.65	10.00	10.00	10.00	10.00	10.00
31	3.80	3.80	10.00	10.00	10.00	10.00	10.00
32	1.50	1.90	10.00	10.00	10.00	10.00	10.00
33	1.95	1.72	10.00	10.00	10.00	10.00	10.00
34	1.00	1.67	10.00	10.00	10.00	10.00	10.00
35	3.65	3.65	10.00	10.00	10.00	10.00	10.00
36	3.70	3.70	10.00	10.00	10.00	10.00	10.00
37	2.10	2.41	10.00	10.00	10.00	10.00	10.00
38	4.00	4.00	10.00	10.00	10.00	10.00	10.00
39	3.30	1.51	10.00	10.00	10.00	10.00	10.00
40	1.60	1.37	10.00	10.00	10.00	10.00	10.00
41	4.13	4.13	10.00	10.00	10.00	10.00	10.00
42	4.13	4.13	10.00	10.00	10.00	10.00	10.00
43	0.66	1.14	10.00	10.00	10.00	10.00	10.00
44	2.77	2.77	10.00	10.00	10.00	10.00	10.00
45	1.78	1.58	10.00	10.00	10.00	10.00	10.00
46	4.13	4.13	10.00	10.00	10.00	10.00	10.00
47	2.33	1.96	10.00	10.00	10.00	10.00	10.00
48	3.55	2.40	10.00	10.00	10.00	10.00	10.00
49	3.50	2.82	10.00	10.00	10.00	10.00	10.00
50	2.88	2.35	10.00	10.00	10.00	10.00	10.00

	Y	Z	AA	AB	AC	AD	AE
1	19	20	21	22	23	24	25
2	May-09	June-09	July-09	August-09	September-09	October-09	November-09
3	January-00	January-00	January-00	January-00	January-00	January-00	January-00
4	DTW_ftbgs	DTW_ftbgs	DTW_ftbgs	DTW_ftbgs	DTW_ftbgs	DTW_ftbgs	DTW_ftbgs
5	10.00	10.00	10.00	10.00	10.00	10.00	10.00
6	10.00	10.00	10.00	10.00	10.00	10.00	10.00
7	10.00	10.00	10.00	10.00	10.00	10.00	10.00
8	10.00	10.00	10.00	10.00	10.00	10.00	10.00
9	10.00	10.00	10.00	10.00	10.00	10.00	10.00
10	10.00	10.00	10.00	10.00	10.00	10.00	10.00
11	10.00	10.00	10.00	10.00	10.00	10.00	10.00
12	10.00	10.00	10.00	10.00	10.00	10.00	10.00
13	10.00	10.00	10.00	10.00	10.00	10.00	10.00
14	10.00	10.00	10.00	10.00	10.00	10.00	10.00
15	10.00	10.00	10.00	10.00	10.00	10.00	10.00
16	10.00	10.00	10.00	10.00	10.00	10.00	10.00
17	10.00	10.00	10.00	10.00	10.00	10.00	10.00
18	10.00	10.00	10.00	10.00	10.00	10.00	10.00
19	10.00	10.00	10.00	10.00	10.00	10.00	10.00
20	10.00	10.00	10.00	10.00	10.00	10.00	10.00
21	10.00	10.00	10.00	10.00	10.00	10.00	10.00
22	10.00	10.00	10.00	10.00	10.00	10.00	10.00
23	10.00	10.00	10.00	10.00	10.00	10.00	10.00
24	10.00	10.00	10.00	10.00	10.00	10.00	10.00
25	10.00	10.00	10.00	10.00	10.00	10.00	10.00
26	10.00	10.00	10.00	10.00	10.00	10.00	10.00
27	10.00	10.00	10.00	10.00	10.00	10.00	10.00
28	10.00	10.00	10.00	10.00	10.00	10.00	10.00
29	10.00	10.00	10.00	10.00	10.00	10.00	10.00
30	10.00	10.00	10.00	10.00	10.00	10.00	10.00
31	10.00	10.00	10.00	10.00	10.00	10.00	10.00
32	10.00	10.00	10.00	10.00	10.00	10.00	10.00
33	10.00	10.00	10.00	10.00	10.00	10.00	10.00
34	10.00	10.00	10.00	10.00	10.00	10.00	10.00
35	10.00	10.00	10.00	10.00	10.00	10.00	10.00
36	10.00	10.00	10.00	10.00	10.00	10.00	10.00
37	10.00	10.00	10.00	10.00	10.00	10.00	10.00
38	10.00	10.00	10.00	10.00	10.00	10.00	10.00
39	10.00	10.00	10.00	10.00	10.00	10.00	10.00
40	10.00	10.00	10.00	10.00	10.00	10.00	10.00
41	10.00	10.00	10.00	10.00	10.00	10.00	10.00
42	10.00	10.00	10.00	10.00	10.00	10.00	10.00
43	10.00	10.00	10.00	10.00	10.00	10.00	10.00
44	10.00	10.00	10.00	10.00	10.00	10.00	10.00
45	10.00	10.00	10.00	10.00	10.00	10.00	10.00
46	10.00	10.00	10.00	10.00	10.00	10.00	10.00
47	10.00	10.00	10.00	10.00	10.00	10.00	10.00
48	10.00	10.00	10.00	10.00	10.00	10.00	10.00
49	10.00	10.00	10.00	10.00	10.00	10.00	10.00
50	10.00	10.00	10.00	10.00	10.00	10.00	10.00

	AF
1	26
2	December-09
3	January-00
4	DTW_ftbgs
5	10.00
6	10.00
7	10.00
8	10.00
9	10.00
10	10.00
11	10.00
12	10.00
13	10.00
14	10.00
15	10.00
16	10.00
17	10.00
18	10.00
19	10.00
20	10.00
21	10.00
22	10.00
23	10.00
24	10.00
25	10.00
26	10.00
27	10.00
28	10.00
29	10.00
30	10.00
31	10.00
32	10.00
33	10.00
34	10.00
35	10.00
36	10.00
37	10.00
38	10.00
39	10.00
40	10.00
41	10.00
42	10.00
43	10.00
44	10.00
45	10.00
46	10.00
47	10.00
48	10.00
49	10.00
50	10.00

	A	B	C	D	E	F	G	H	I
51	73	47	PZ-133	389	2.06	4.9	1.59	1.57	1.50
52	74	48	PZ-134	424	0.83	4.9	1.57	2.09	1.50
53	75	49	PZ-135	462	2.21	5	0.92	0.28	1.24
54	76	50	PZ-136	507	1.19	4.9	1.66	2.55	1.15
55	77	51	PZ-137	557	1.36	3.5	1.94	1.27	1.83
56	32	52	WP01	-340	2.20	20.2	(2.07)	(2.05)	(0.89)
57	33	53	WP02	-320	2.25	20	(1.80)	(1.50)	(0.76)
58	35	54	WP03	-300	2.55	20.85	(0.87)	(0.41)	0.09
59	36	55	WP04	-280	1.55	20	(0.65)	(0.28)	0.12
60	38	56	WP05	-260	1.50	20.15	(0.68)	(0.32)	0.18
61	39	57	WP06	-240	2.10	21.7	(1.43)	(1.15)	(0.52)
62	40	58	WP07	-220	2.25	22	(2.22)	(1.80)	(1.02)
63	42	59	WP08	-200	2.50	22.1	(2.35)	(2.50)	(1.68)
64	44	60	WP09	-180	1.95	21.7	(1.95)	(1.50)	(0.96)
65	45	61	WP10	-160	2.35	22.2	(1.87)	(1.50)	(0.98)
66	47	62	WP11	-140	2.35	21.7	(2.10)	(1.64)	(1.06)
67	48	63	WP12	-120	2.40	21.7	(1.95)	(1.55)	(0.95)
68	49	64	WP13	-100	2.50	21.55	(2.35)	(1.92)	(1.25)
69	51	65	WP14	-80	2.80	22.25	(2.11)	(1.64)	(1.19)
70	52	66	WP15	-60	2.00	21.65	(1.50)	(1.12)	(0.57)
71	53	67	WP16	-40	2.05	20.1	(0.17)	0.20	0.72
72	55	68	WP17	-20	5.55	21.65	(1.60)	(1.10)	(0.76)
73	56	69	WP18	0	5.21	20.15	(2.09)	(1.68)	(1.23)
74	57	70	WP19	20	4.59	21.6	(2.02)	(1.47)	(1.10)
75	59	71	WP20	40	4.92	20.05	(2.37)	(1.99)	(1.54)
76	61	72	WP21	60	4.92	21.5	(2.91)	(2.47)	(2.00)
77	62	73	WP22	80	5.13	21.65	(2.90)	(2.48)	(2.04)
78	64	74	WP23	100	4.79	21.55	(3.09)	(2.62)	(2.04)
79	65	75	WP24	120	4.82	21.65	(2.65)	(2.19)	(1.63)
80	66	76	WP25	140	5.52	20.1	(2.17)	(1.88)	(1.24)
81	68	77	WP26	160	4.08	20.05	(2.58)	(2.33)	(1.54)

	J	K	L	M	N	O	P	Q
51	1.63	1.57	2.84	2.84	2.46	0.49	2.84	2.84
52	2.36	2.08	2.63	4.07	3.04	3.15	4.07	4.07
53	0.11	1.06	1.64	2.79	1.72	2.00	2.79	2.79
54	2.11	2.22	2.23	3.71	2.63	2.85	1.48	3.71
55	1.95	1.79	1.96	2.14	2.19	2.17	2.14	2.02
56	(0.14)	18.00	18.00	18.00	18.00	18.00	(0.33)	(0.38)
57	(0.13)	17.75	17.75	17.75	17.75	17.75	17.75	17.75
58	0.05	18.30	18.30	18.30	18.30	18.30	18.30	18.30
59	0.56	18.45	18.45	18.45	18.45	18.45	18.45	18.45
60	0.75	18.65	18.65	18.65	18.65	18.65	18.65	18.65
61	0.25	19.60	19.60	19.60	19.60	19.60	0.05	19.60
62	0.36	19.75	19.75	19.75	19.75	19.75	19.75	19.75
63	0.39	19.60	19.60	19.60	19.60	19.60	19.60	19.60
64	0.45	19.75	19.75	19.75	19.75	19.75	19.75	19.75
65	0.08	19.85	19.85	19.85	19.85	19.85	19.85	19.85
66	0.16	19.35	19.35	19.35	19.35	19.35	19.35	19.35
67	0.02	19.30	19.30	19.30	19.30	19.30	(1.89)	19.30
68	0.15	19.05	19.05	19.05	19.05	19.05	19.05	19.05
69	0.07	19.45	19.45	19.45	19.45	19.45	(1.63)	19.45
70	0.35	19.65	19.65	19.65	19.65	19.65	19.65	19.65
71	1.94	18.05	18.05	18.05	18.05	18.05	0.73	18.05
72	0.46	16.10	16.10	16.10	16.10	16.10	16.10	16.10
73	(0.08)	14.94	14.94	14.94	14.94	14.94	(0.92)	14.94
74	0.51	17.01	17.01	17.01	17.01	17.01	17.01	17.01
75	0.23	15.13	15.13	15.13	15.13	15.13	(0.73)	15.13
76	0.27	16.58	16.58	16.58	16.58	16.58	16.58	16.58
77	(5.13)	16.52	16.52	16.52	16.52	16.52	(3.24)	16.52
78	0.33	16.76	16.76	16.76	16.76	16.76	16.76	16.76
79	0.03	16.83	16.83	16.83	16.83	16.83	(0.79)	16.83
80	0.13	14.58	14.58	14.58	14.58	14.58	14.58	14.58
81	0.24	15.97	15.97	15.97	15.97	15.97	(1.50)	15.97

	R	S	T	U	V	W	X
51	2.35	1.95	10.00	10.00	10.00	10.00	10.00
52	4.07	4.07	10.00	10.00	10.00	10.00	10.00
53	2.79	1.38	10.00	10.00	10.00	10.00	10.00
54	3.71	2.56	10.00	10.00	10.00	10.00	10.00
55	2.14	1.54	10.00	10.00	10.00	10.00	10.00
56	18.00	18.00	10.00	10.00	10.00	10.00	10.00
57	17.75	17.75	10.00	10.00	10.00	10.00	10.00
58	18.30	18.30	10.00	10.00	10.00	10.00	10.00
59	18.45	18.45	10.00	10.00	10.00	10.00	10.00
60	18.65	18.65	10.00	10.00	10.00	10.00	10.00
61	(0.20)	(0.25)	10.00	10.00	10.00	10.00	10.00
62	19.75	19.75	10.00	10.00	10.00	10.00	10.00
63	19.60	19.60	10.00	10.00	10.00	10.00	10.00
64	19.75	19.75	10.00	10.00	10.00	10.00	10.00
65	(1.70)	(2.20)	10.00	10.00	10.00	10.00	10.00
66	19.35	19.35	10.00	10.00	10.00	10.00	10.00
67	(1.38)	(1.91)	10.00	10.00	10.00	10.00	10.00
68	19.05	19.05	10.00	10.00	10.00	10.00	10.00
69	(1.21)	(1.99)	10.00	10.00	10.00	10.00	10.00
70	19.65	19.65	10.00	10.00	10.00	10.00	10.00
71	1.06	0.20	10.00	10.00	10.00	10.00	10.00
72	16.10	16.10	10.00	10.00	10.00	10.00	10.00
73	(0.71)	(1.52)	10.00	10.00	10.00	10.00	10.00
74	17.01	17.01	10.00	10.00	10.00	10.00	10.00
75	15.13	15.13	10.00	10.00	10.00	10.00	10.00
76	16.58	16.58	10.00	10.00	10.00	10.00	10.00
77	(3.32)	(3.33)	10.00	10.00	10.00	10.00	10.00
78	16.76	16.76	10.00	10.00	10.00	10.00	10.00
79	(0.49)	(1.67)	10.00	10.00	10.00	10.00	10.00
80	14.58	14.58	10.00	10.00	10.00	10.00	10.00
81	(1.33)	(3.07)	10.00	10.00	10.00	10.00	10.00

	Y	Z	AA	AB	AC	AD	AE
51	10.00	10.00	10.00	10.00	10.00	10.00	10.00
52	10.00	10.00	10.00	10.00	10.00	10.00	10.00
53	10.00	10.00	10.00	10.00	10.00	10.00	10.00
54	10.00	10.00	10.00	10.00	10.00	10.00	10.00
55	10.00	10.00	10.00	10.00	10.00	10.00	10.00
56	10.00	10.00	10.00	10.00	10.00	10.00	10.00
57	10.00	10.00	10.00	10.00	10.00	10.00	10.00
58	10.00	10.00	10.00	10.00	10.00	10.00	10.00
59	10.00	10.00	10.00	10.00	10.00	10.00	10.00
60	10.00	10.00	10.00	10.00	10.00	10.00	10.00
61	10.00	10.00	10.00	10.00	10.00	10.00	10.00
62	10.00	10.00	10.00	10.00	10.00	10.00	10.00
63	10.00	10.00	10.00	10.00	10.00	10.00	10.00
64	10.00	10.00	10.00	10.00	10.00	10.00	10.00
65	10.00	10.00	10.00	10.00	10.00	10.00	10.00
66	10.00	10.00	10.00	10.00	10.00	10.00	10.00
67	10.00	10.00	10.00	10.00	10.00	10.00	10.00
68	10.00	10.00	10.00	10.00	10.00	10.00	10.00
69	10.00	10.00	10.00	10.00	10.00	10.00	10.00
70	10.00	10.00	10.00	10.00	10.00	10.00	10.00
71	10.00	10.00	10.00	10.00	10.00	10.00	10.00
72	10.00	10.00	10.00	10.00	10.00	10.00	10.00
73	10.00	10.00	10.00	10.00	10.00	10.00	10.00
74	10.00	10.00	10.00	10.00	10.00	10.00	10.00
75	10.00	10.00	10.00	10.00	10.00	10.00	10.00
76	10.00	10.00	10.00	10.00	10.00	10.00	10.00
77	10.00	10.00	10.00	10.00	10.00	10.00	10.00
78	10.00	10.00	10.00	10.00	10.00	10.00	10.00
79	10.00	10.00	10.00	10.00	10.00	10.00	10.00
80	10.00	10.00	10.00	10.00	10.00	10.00	10.00
81	10.00	10.00	10.00	10.00	10.00	10.00	10.00

	AF
51	10.00
52	10.00
53	10.00
54	10.00
55	10.00
56	10.00
57	10.00
58	10.00
59	10.00
60	10.00
61	10.00
62	10.00
63	10.00
64	10.00
65	10.00
66	10.00
67	10.00
68	10.00
69	10.00
70	10.00
71	10.00
72	10.00
73	10.00
74	10.00
75	10.00
76	10.00
77	10.00
78	10.00
79	10.00
80	10.00
81	10.00

	A	B	C	D	E	F	G	H
1	Monitoring points listed in order of location				1	2	3	4
2					#####	#####	January-08	February-08
3				Date:	#####	#####	January-08	February-08
4	Well_ID	Well_Loc	Revised_SU	Well_depth	DTW_ftbgs	DTW_ftbgs	DTW_ftbgs	DTW_ftbgs
5	PZ-101	-1877	1.38	5.4	2.68	2.99	2.21	2.65
6	PZ-102	-1827	1.17	5.05	1.82	1.83	1.33	1.82
7	PZ-103	-1777	1.01	5.05	1.42	1.45	1.00	1.64
8	PZ-104	-1727	0.89	4.95	2.95	3.26	2.34	3.06
9	PZ-105	-1677	1.25	5	3.26	3.51	2.30	3.75
10	PZ-106	-1627	1.10	5	3.84	3.88	2.32	3.25
11	PZ-107	-1577	1.14	5	3.81	3.83	2.47	3.23
12	PZ-108	-1527	1.05	5	2.94	2.88	1.26	2.82
13	PZ-109	-1477	1.14	5	2.28	2.01	1.41	1.98
14	PZ-110	-1427	0.98	5	1.86	1.87	1.60	1.97
15	PZ-111	-1377	1.18	5	2.43	2.65	1.64	2.77
16	PZ-112	-1327	0.69	4.9	3.52	4.06	2.02	3.61
17	PZ-113	-1277	1.52	5	3.43	3.39	1.98	3.48
18	PZ-114	-1227	0.81	5	4.16	3.19	2.54	4.17
19	PZ-115	-1177	1.30	5	3.69	3.69	2.25	3.70
20	PZ-116	-1127	0.93	5	3.87	4.05	1.65	3.77
21	PZ-117	-1077	1.27	5	2.94	3.37	1.73	3.09
22	PZ-118	-1027	0.82	5	2.73	2.30	1.48	2.72
23	PZ-119	-965	1.36	5	2.25	1.76	1.47	2.11
24	PZ-120	-915	0.94	5	2.19	2.81	1.31	2.36
25	PZ-121	-865	1.21	5	1.78	2.23	1.11	2.09
26	PZ-122	-815	0.92	5	1.93	2.16	1.29	1.93
27	PZ-123	-765	1.92	5	1.79	2.75	1.06	3.08
28	PZ-33	-715	1.75	5.4	2.64	3.48	1.23	3.06
29	PZ-32	-665	1.55	5.4	2.85	3.74	1.83	3.40
30	PZ-31	-615	1.75	5.4	2.28	2.16	1.56	2.33
31	PZ-30	-565	1.60	5.4	2.35	2.87	1.54	3.09
32	PZ-29	-515	1.60	5.3	1.18	1.20	0.35	1.90
33	PZ-27	-425	1.80	5.4	1.92	1.20	1.81	2.18
34	PZ-26	-385	1.75	5.35	0.20	1.26	1.21	2.16
35	PZ-25	-345	1.70	5.35	1.27	1.42	1.25	1.96
36	WP01	-340	2.20	20.2	(2.07)	(2.05)	(0.89)	(0.14)
37	WP02	-320	2.25	20	(1.80)	(1.50)	(0.76)	(0.13)
38	PZ-34	-310	1.30	5	(0.53)	(0.41)	(0.22)	0.85
39	WP03	-300	2.55	20.85	(0.87)	(0.41)	0.09	0.05
40	WP04	-280	1.55	20	(0.65)	(0.28)	0.12	0.56
41	PZ-124	-270	1.00	5	1.95	2.02	1.99	2.56
42	WP05	-260	1.50	20.15	(0.68)	(0.32)	0.18	0.75
43	WP06	-240	2.10	21.7	(1.43)	(1.15)	(0.52)	0.25
44	WP07	-220	2.25	22	(2.22)	(1.80)	(1.02)	0.36
45	PZ-35	-218	1.00	5	1.86	1.87	0.68	2.25
46	WP08	-200	2.50	22.1	(2.35)	(2.50)	(1.68)	0.39
47	PZ-36	-198	1.70	5	1.07	1.14	0.74	1.60
48	WP09	-180	1.95	21.7	(1.95)	(1.50)	(0.96)	0.45
49	WP10	-160	2.35	22.2	(1.87)	(1.50)	(0.98)	0.08
50	PZ-125	-150	0.71	5	0.69	1.00	0.91	1.72

	I	J	K	L	M	N	O	P
1	5	6	7	8	9	10	11	12
2	March-08	April-08	May-08	June-08	July-08	August-08	September-08	October-08
3	March-08	April-08	May-08	June-08	July-08	August-08	September-08	October-08
4	DTW_ftbgs	DTW_ftbgs	DTW_ftbgs	DTW_ftbgs	DTW_ftbgs	DTW_ftbgs	DTW_ftbgs	DTW_ftbgs
5	2.58	3.33	3.39	4.03	4.03	4.03	4.03	4.03
6	1.78	2.32	2.70	0.88	1.59	1.72	1.09	1.76
7	1.30	1.84	1.83	1.94	4.04	1.14	1.16	1.50
8	2.86	3.69	3.76	3.99	4.06	3.46	3.35	3.56
9	3.14	3.75	3.75	3.75	3.75	3.75	3.75	3.75
10	2.69	3.90	3.90	3.90	3.90	3.90	3.90	3.90
11	2.35	3.86	3.86	3.86	3.86	3.86	3.86	3.86
12	2.54	1.32	3.38	2.97	3.95	3.40	2.87	2.54
13	1.97	2.56	2.58	2.36	3.86	2.21	2.26	2.31
14	1.94	2.22	2.17	1.97	4.02	1.91	1.71	1.97
15	2.28	3.03	3.25	3.82	3.82	3.62	2.83	2.96
16	3.02	4.21	4.21	4.21	4.21	4.21	4.01	4.06
17	3.10	3.48	3.48	3.48	3.48	3.48	3.48	3.48
18	3.75	4.19	4.19	4.19	4.19	4.19	4.19	4.19
19	3.25	3.70	3.70	3.70	3.70	3.70	3.70	3.70
20	3.19	4.07	4.07	4.07	4.07	4.07	4.07	4.07
21	2.44	3.64	3.73	3.73	3.73	3.73	3.73	3.48
22	2.41	3.65	4.18	4.18	4.18	4.18	3.73	3.61
23	2.35	2.99	3.18	3.64	3.64	3.64	2.14	3.64
24	2.04	3.31	3.79	4.06	4.06	4.06	2.94	3.18
25	2.28	2.64	3.18	3.79	3.79	3.79	2.61	2.59
26	1.86	2.73	3.66	3.28	4.08	4.08	2.03	1.28
27	3.08	3.08	3.08	3.08	3.08	3.08	3.08	3.08
28	2.70	3.65	3.65	3.65	3.65	3.65	3.65	3.65
29	2.66	3.85	3.85	3.85	3.85	3.85	3.85	3.85
30	2.69	3.65	3.65	3.62	3.65	3.65	3.65	3.65
31	2.79	3.80	3.80	3.80	3.80	3.80	3.80	3.80
32	1.76	2.91	3.70	1.85	1.30	1.80	1.38	1.50
33	2.34	3.11	3.60	2.78	2.78	1.37	0.70	1.95
34	1.94	3.16	3.60	2.16	1.70	1.67	3.60	1.00
35	2.15	3.65	3.65	3.65	3.65	3.65	0.15	3.65
36	18.00	18.00	18.00	18.00	18.00	(0.33)	(0.38)	18.00
37	17.75	17.75	17.75	17.75	17.75	17.75	17.75	17.75
38	0.95	3.70	3.70	3.70	3.70	3.70	3.70	3.70
39	18.30	18.30	18.30	18.30	18.30	18.30	18.30	18.30
40	18.45	18.45	18.45	18.45	18.45	18.45	18.45	18.45
41	2.48	2.82	2.56	4.00	4.00	1.97	1.89	2.10
42	18.65	18.65	18.65	18.65	18.65	18.65	18.65	18.65
43	19.60	19.60	19.60	19.60	19.60	0.05	19.60	(0.20)
44	19.75	19.75	19.75	19.75	19.75	19.75	19.75	19.75
45	2.43	2.83	4.00	4.00	4.00	4.00	4.00	4.00
46	19.60	19.60	19.60	19.60	19.60	19.60	19.60	19.60
47	1.48	1.97	3.30	3.30	3.30	3.30	3.30	3.30
48	19.75	19.75	19.75	19.75	19.75	19.75	19.75	19.75
49	19.85	19.85	19.85	19.85	19.85	19.85	19.85	(1.70)
50	1.82	2.09	1.91	1.72	1.24	0.92	1.19	1.60

	Q	R	S	T	U	V	W
1	13	14	15	16	17	18	19
2	November-08	December-08	January-09	February-09	March-09	April-09	May-09
3	November-08	January-00	January-00	January-00	January-00	January-00	January-00
4	DTW_ftbgs	DTW_ftbgs	DTW_ftbgs	DTW_ftbgs	DTW_ftbgs	DTW_ftbgs	DTW_ftbgs
5	4.03	10.00	10.00	10.00	10.00	10.00	10.00
6	1.84	10.00	10.00	10.00	10.00	10.00	10.00
7	1.30	10.00	10.00	10.00	10.00	10.00	10.00
8	3.06	10.00	10.00	10.00	10.00	10.00	10.00
9	3.75	10.00	10.00	10.00	10.00	10.00	10.00
10	3.90	10.00	10.00	10.00	10.00	10.00	10.00
11	3.86	10.00	10.00	10.00	10.00	10.00	10.00
12	2.65	10.00	10.00	10.00	10.00	10.00	10.00
13	1.90	10.00	10.00	10.00	10.00	10.00	10.00
14	1.82	10.00	10.00	10.00	10.00	10.00	10.00
15	2.44	10.00	10.00	10.00	10.00	10.00	10.00
16	3.84	10.00	10.00	10.00	10.00	10.00	10.00
17	3.48	10.00	10.00	10.00	10.00	10.00	10.00
18	4.19	10.00	10.00	10.00	10.00	10.00	10.00
19	3.70	10.00	10.00	10.00	10.00	10.00	10.00
20	3.79	10.00	10.00	10.00	10.00	10.00	10.00
21	3.73	10.00	10.00	10.00	10.00	10.00	10.00
22	4.18	10.00	10.00	10.00	10.00	10.00	10.00
23	3.64	10.00	10.00	10.00	10.00	10.00	10.00
24	2.54	10.00	10.00	10.00	10.00	10.00	10.00
25	2.10	10.00	10.00	10.00	10.00	10.00	10.00
26	2.30	10.00	10.00	10.00	10.00	10.00	10.00
27	3.08	10.00	10.00	10.00	10.00	10.00	10.00
28	3.12	10.00	10.00	10.00	10.00	10.00	10.00
29	3.85	10.00	10.00	10.00	10.00	10.00	10.00
30	3.65	10.00	10.00	10.00	10.00	10.00	10.00
31	3.80	10.00	10.00	10.00	10.00	10.00	10.00
32	1.90	10.00	10.00	10.00	10.00	10.00	10.00
33	1.72	10.00	10.00	10.00	10.00	10.00	10.00
34	1.67	10.00	10.00	10.00	10.00	10.00	10.00
35	3.65	10.00	10.00	10.00	10.00	10.00	10.00
36	18.00	10.00	10.00	10.00	10.00	10.00	10.00
37	17.75	10.00	10.00	10.00	10.00	10.00	10.00
38	3.70	10.00	10.00	10.00	10.00	10.00	10.00
39	18.30	10.00	10.00	10.00	10.00	10.00	10.00
40	18.45	10.00	10.00	10.00	10.00	10.00	10.00
41	2.41	10.00	10.00	10.00	10.00	10.00	10.00
42	18.65	10.00	10.00	10.00	10.00	10.00	10.00
43	(0.25)	10.00	10.00	10.00	10.00	10.00	10.00
44	19.75	10.00	10.00	10.00	10.00	10.00	10.00
45	4.00	10.00	10.00	10.00	10.00	10.00	10.00
46	19.60	10.00	10.00	10.00	10.00	10.00	10.00
47	1.51	10.00	10.00	10.00	10.00	10.00	10.00
48	19.75	10.00	10.00	10.00	10.00	10.00	10.00
49	(2.20)	10.00	10.00	10.00	10.00	10.00	10.00
50	1.37	10.00	10.00	10.00	10.00	10.00	10.00

	X	Y	Z	AA	AB	AC	AD
1	20	21	22	23	24	25	26
2	June-09	July-09	August-09	September-09	October-09	November-09	December-09
3	January-00	January-00	January-00	January-00	January-00	January-00	January-00
4	DTW_ftbgs	DTW_ftbgs	DTW_ftbgs	DTW_ftbgs	DTW_ftbgs	DTW_ftbgs	DTW_ftbgs
5	10.00	10.00	10.00	10.00	10.00	10.00	10.00
6	10.00	10.00	10.00	10.00	10.00	10.00	10.00
7	10.00	10.00	10.00	10.00	10.00	10.00	10.00
8	10.00	10.00	10.00	10.00	10.00	10.00	10.00
9	10.00	10.00	10.00	10.00	10.00	10.00	10.00
10	10.00	10.00	10.00	10.00	10.00	10.00	10.00
11	10.00	10.00	10.00	10.00	10.00	10.00	10.00
12	10.00	10.00	10.00	10.00	10.00	10.00	10.00
13	10.00	10.00	10.00	10.00	10.00	10.00	10.00
14	10.00	10.00	10.00	10.00	10.00	10.00	10.00
15	10.00	10.00	10.00	10.00	10.00	10.00	10.00
16	10.00	10.00	10.00	10.00	10.00	10.00	10.00
17	10.00	10.00	10.00	10.00	10.00	10.00	10.00
18	10.00	10.00	10.00	10.00	10.00	10.00	10.00
19	10.00	10.00	10.00	10.00	10.00	10.00	10.00
20	10.00	10.00	10.00	10.00	10.00	10.00	10.00
21	10.00	10.00	10.00	10.00	10.00	10.00	10.00
22	10.00	10.00	10.00	10.00	10.00	10.00	10.00
23	10.00	10.00	10.00	10.00	10.00	10.00	10.00
24	10.00	10.00	10.00	10.00	10.00	10.00	10.00
25	10.00	10.00	10.00	10.00	10.00	10.00	10.00
26	10.00	10.00	10.00	10.00	10.00	10.00	10.00
27	10.00	10.00	10.00	10.00	10.00	10.00	10.00
28	10.00	10.00	10.00	10.00	10.00	10.00	10.00
29	10.00	10.00	10.00	10.00	10.00	10.00	10.00
30	10.00	10.00	10.00	10.00	10.00	10.00	10.00
31	10.00	10.00	10.00	10.00	10.00	10.00	10.00
32	10.00	10.00	10.00	10.00	10.00	10.00	10.00
33	10.00	10.00	10.00	10.00	10.00	10.00	10.00
34	10.00	10.00	10.00	10.00	10.00	10.00	10.00
35	10.00	10.00	10.00	10.00	10.00	10.00	10.00
36	10.00	10.00	10.00	10.00	10.00	10.00	10.00
37	10.00	10.00	10.00	10.00	10.00	10.00	10.00
38	10.00	10.00	10.00	10.00	10.00	10.00	10.00
39	10.00	10.00	10.00	10.00	10.00	10.00	10.00
40	10.00	10.00	10.00	10.00	10.00	10.00	10.00
41	10.00	10.00	10.00	10.00	10.00	10.00	10.00
42	10.00	10.00	10.00	10.00	10.00	10.00	10.00
43	10.00	10.00	10.00	10.00	10.00	10.00	10.00
44	10.00	10.00	10.00	10.00	10.00	10.00	10.00
45	10.00	10.00	10.00	10.00	10.00	10.00	10.00
46	10.00	10.00	10.00	10.00	10.00	10.00	10.00
47	10.00	10.00	10.00	10.00	10.00	10.00	10.00
48	10.00	10.00	10.00	10.00	10.00	10.00	10.00
49	10.00	10.00	10.00	10.00	10.00	10.00	10.00
50	10.00	10.00	10.00	10.00	10.00	10.00	10.00

	A	B	C	D	E	F	G	H
51	WP11	-140	2.35	21.7	(2.10)	(1.64)	(1.06)	0.16
52	WP12	-120	2.40	21.7	(1.95)	(1.55)	(0.95)	0.02
53	WP13	-100	2.50	21.55	(2.35)	(1.92)	(1.25)	0.15
54	PZ-126	-90	0.88	5	0.38	0.46	0.60	1.44
55	WP14	-80	2.80	22.25	(2.11)	(1.64)	(1.19)	0.07
56	WP15	-60	2.00	21.65	(1.50)	(1.12)	(0.57)	0.35
57	WP16	-40	2.05	20.1	(0.17)	0.20	0.72	1.94
58	PZ-127	-30	0.77	4.9	0.93	1.08	1.24	2.21
59	WP17	-20	5.55	21.65	(1.60)	(1.10)	(0.76)	0.46
60	WP18	0	5.21	20.15	(2.09)	(1.68)	(1.23)	(0.08)
61	WP19	20	4.59	21.6	(2.02)	(1.47)	(1.10)	0.51
62	PZ-128	30	2.74	5	0.32	0.38	0.50	1.29
63	WP20	40	4.92	20.05	(2.37)	(1.99)	(1.54)	0.23
64	PZ-129	50	1.23	4	0.49	0.53	0.86	0.96
65	WP21	60	4.92	21.5	(2.91)	(2.47)	(2.00)	0.27
66	WP22	80	5.13	21.65	(2.90)	(2.48)	(2.04)	(5.13)
67	PZ-130	90	1.72	4.75	0.81	0.87	1.25	1.65
68	WP23	100	4.79	21.55	(3.09)	(2.62)	(2.04)	0.33
69	WP24	120	4.82	21.65	(2.65)	(2.19)	(1.63)	0.03
70	WP25	140	5.52	20.1	(2.17)	(1.88)	(1.24)	0.13
71	PZ-131	150	0.88	5	1.83	1.91	1.74	2.58
72	WP26	160	4.08	20.05	(2.58)	(2.33)	(1.54)	0.24
73	PZ-21	197	1.65	5.35	2.54	2.74	2.35	3.03
74	PZ-23	279	1.75	5.3	1.28	1.83	2.01	2.24
75	PZ-24	319	1.80	5.3	1.91	1.86	0.72	2.15
76	PZ-132	354	1.22	4.1	1.90	2.12	1.76	2.22
77	PZ-133	389	2.06	4.9	1.59	1.57	1.50	1.63
78	PZ-134	424	0.83	4.9	1.57	2.09	1.50	2.36
79	PZ-135	462	2.21	5	0.92	0.28	1.24	0.11
80	PZ-136	507	1.19	4.9	1.66	2.55	1.15	2.11
81	PZ-137	557	1.36	3.5	1.94	1.27	1.83	1.95

	I	J	K	L	M	N	O	P
51	19.35	19.35	19.35	19.35	19.35	19.35	19.35	19.35
52	19.30	19.30	19.30	19.30	19.30	(1.89)	19.30	(1.38)
53	19.05	19.05	19.05	19.05	19.05	19.05	19.05	19.05
54	1.71	1.76	1.70	1.14	4.13	1.58	4.13	4.13
55	19.45	19.45	19.45	19.45	19.45	(1.63)	19.45	(1.21)
56	19.65	19.65	19.65	19.65	19.65	19.65	19.65	19.65
57	18.05	18.05	18.05	18.05	18.05	0.73	18.05	1.06
58	2.26	4.13	4.13	4.13	4.13	4.13	4.13	4.13
59	16.10	16.10	16.10	16.10	16.10	16.10	16.10	16.10
60	14.94	14.94	14.94	14.94	14.94	(0.92)	14.94	(0.71)
61	17.01	17.01	17.01	17.01	17.01	17.01	17.01	17.01
62	1.45	1.17	1.14	1.38	0.97	1.33	2.26	0.66
63	15.13	15.13	15.13	15.13	15.13	(0.73)	15.13	15.13
64	1.70	1.76	2.77	2.77	2.77	2.77	2.77	2.77
65	16.58	16.58	16.58	16.58	16.58	16.58	16.58	16.58
66	16.52	16.52	16.52	16.52	16.52	(3.24)	16.52	(3.32)
67	1.66	1.89	3.03	1.61	2.23	1.93	3.03	1.78
68	16.76	16.76	16.76	16.76	16.76	16.76	16.76	16.76
69	16.83	16.83	16.83	16.83	16.83	(0.79)	16.83	(0.49)
70	14.58	14.58	14.58	14.58	14.58	14.58	14.58	14.58
71	2.45	2.75	4.13	3.00	2.98	3.13	4.13	4.13
72	15.97	15.97	15.97	15.97	15.97	(1.50)	15.97	(1.33)
73	2.91	3.23	3.23	3.18	3.50	3.70	3.70	2.33
74	2.21	2.40	2.62	3.13	3.34	3.55	3.55	3.55
75	2.18	2.43	2.77	3.50	3.50	3.50	3.50	3.50
76	2.15	2.65	2.88	2.88	2.88	3.39	2.88	2.88
77	1.57	2.84	2.84	2.46	0.49	2.84	2.84	2.35
78	2.08	2.63	4.07	3.04	3.15	4.07	4.07	4.07
79	1.06	1.64	2.79	1.72	2.00	2.79	2.79	2.79
80	2.22	2.23	3.71	2.63	2.85	1.48	3.71	3.71
81	1.79	1.96	2.14	2.19	2.17	2.14	2.02	2.14

	Q	R	S	T	U	V	W
51	19.35	10.00	10.00	10.00	10.00	10.00	10.00
52	(1.91)	10.00	10.00	10.00	10.00	10.00	10.00
53	19.05	10.00	10.00	10.00	10.00	10.00	10.00
54	4.13	10.00	10.00	10.00	10.00	10.00	10.00
55	(1.99)	10.00	10.00	10.00	10.00	10.00	10.00
56	19.65	10.00	10.00	10.00	10.00	10.00	10.00
57	0.20	10.00	10.00	10.00	10.00	10.00	10.00
58	4.13	10.00	10.00	10.00	10.00	10.00	10.00
59	16.10	10.00	10.00	10.00	10.00	10.00	10.00
60	(1.52)	10.00	10.00	10.00	10.00	10.00	10.00
61	17.01	10.00	10.00	10.00	10.00	10.00	10.00
62	1.14	10.00	10.00	10.00	10.00	10.00	10.00
63	15.13	10.00	10.00	10.00	10.00	10.00	10.00
64	2.77	10.00	10.00	10.00	10.00	10.00	10.00
65	16.58	10.00	10.00	10.00	10.00	10.00	10.00
66	(3.33)	10.00	10.00	10.00	10.00	10.00	10.00
67	1.58	10.00	10.00	10.00	10.00	10.00	10.00
68	16.76	10.00	10.00	10.00	10.00	10.00	10.00
69	(1.67)	10.00	10.00	10.00	10.00	10.00	10.00
70	14.58	10.00	10.00	10.00	10.00	10.00	10.00
71	4.13	10.00	10.00	10.00	10.00	10.00	10.00
72	(3.07)	10.00	10.00	10.00	10.00	10.00	10.00
73	1.96	10.00	10.00	10.00	10.00	10.00	10.00
74	2.40	10.00	10.00	10.00	10.00	10.00	10.00
75	2.82	10.00	10.00	10.00	10.00	10.00	10.00
76	2.35	10.00	10.00	10.00	10.00	10.00	10.00
77	1.95	10.00	10.00	10.00	10.00	10.00	10.00
78	4.07	10.00	10.00	10.00	10.00	10.00	10.00
79	1.38	10.00	10.00	10.00	10.00	10.00	10.00
80	2.56	10.00	10.00	10.00	10.00	10.00	10.00
81	1.54	10.00	10.00	10.00	10.00	10.00	10.00

	X	Y	Z	AA	AB	AC	AD
51	10.00	10.00	10.00	10.00	10.00	10.00	10.00
52	10.00	10.00	10.00	10.00	10.00	10.00	10.00
53	10.00	10.00	10.00	10.00	10.00	10.00	10.00
54	10.00	10.00	10.00	10.00	10.00	10.00	10.00
55	10.00	10.00	10.00	10.00	10.00	10.00	10.00
56	10.00	10.00	10.00	10.00	10.00	10.00	10.00
57	10.00	10.00	10.00	10.00	10.00	10.00	10.00
58	10.00	10.00	10.00	10.00	10.00	10.00	10.00
59	10.00	10.00	10.00	10.00	10.00	10.00	10.00
60	10.00	10.00	10.00	10.00	10.00	10.00	10.00
61	10.00	10.00	10.00	10.00	10.00	10.00	10.00
62	10.00	10.00	10.00	10.00	10.00	10.00	10.00
63	10.00	10.00	10.00	10.00	10.00	10.00	10.00
64	10.00	10.00	10.00	10.00	10.00	10.00	10.00
65	10.00	10.00	10.00	10.00	10.00	10.00	10.00
66	10.00	10.00	10.00	10.00	10.00	10.00	10.00
67	10.00	10.00	10.00	10.00	10.00	10.00	10.00
68	10.00	10.00	10.00	10.00	10.00	10.00	10.00
69	10.00	10.00	10.00	10.00	10.00	10.00	10.00
70	10.00	10.00	10.00	10.00	10.00	10.00	10.00
71	10.00	10.00	10.00	10.00	10.00	10.00	10.00
72	10.00	10.00	10.00	10.00	10.00	10.00	10.00
73	10.00	10.00	10.00	10.00	10.00	10.00	10.00
74	10.00	10.00	10.00	10.00	10.00	10.00	10.00
75	10.00	10.00	10.00	10.00	10.00	10.00	10.00
76	10.00	10.00	10.00	10.00	10.00	10.00	10.00
77	10.00	10.00	10.00	10.00	10.00	10.00	10.00
78	10.00	10.00	10.00	10.00	10.00	10.00	10.00
79	10.00	10.00	10.00	10.00	10.00	10.00	10.00
80	10.00	10.00	10.00	10.00	10.00	10.00	10.00
81	10.00	10.00	10.00	10.00	10.00	10.00	10.00

	A	B	C	D	E	F	G	H	I	J	K
1	Monitoring points listed in order of location				1	2	3	4	5	6	7
2					DTW (ft BTOC)	DTW (ft BTOC)	DTW (ft BTOC)	DTW (ft BTOC)	DTW (ft BTOC)	DTW (ft BTOC)	DTW (ft BTOC)
3		Index 2	Well ID	Well Location 1	Nov-07	Dec-07	Jan-08	Feb-08	Mar-08	Apr-08	May-08
4	Jul-07	1	PZ-101	-1877	1.00	4.36	3.58	4.02	3.95	4.70	4.76
5	Oct-07	2	PZ-102	-1827	2.99	3.00	2.50	2.99	2.95	3.49	3.87
6	Jan-08	3	PZ-103	-1777	2.43	2.46	2.01	2.65	2.31	2.85	2.84
7	Feb-08	4	PZ-104	-1727	3.84	4.15	3.23	3.95	3.75	4.58	4.65
8	Mar-08	5	PZ-105	-1677	4.51	4.76	3.55	5.00	4.39	DRY	DRY
9	Apr-08	6	PZ-106	-1627	4.94	4.98	3.42	4.35	3.79	DRY	DRY
10	May-08	7	PZ-107	-1577	4.95	4.97	3.61	4.37	3.49	DRY	DRY
11	Jun-08	8	PZ-108	-1527	3.99	3.93	2.31	3.87	3.59	2.37	4.43
12	Jul-08	9	PZ-109	-1477	3.42	3.15	2.55	3.12	3.11	3.70	3.72
13	Aug-08	10	PZ-110	-1427	2.84	2.85	2.58	2.95	2.92	3.20	3.15
14	Sep-08	11	PZ-111	-1377	3.61	3.83	2.82	3.95	3.46	4.21	4.43
15	Oct-08	12	PZ-112	-1327	4.21	4.75	2.71	4.30	3.71	DRY	DRY
16	Nov-08	13	PZ-113	-1277	4.95	4.91	3.50	5.00	4.62	DRY	DRY
17	Dec-08	14	PZ-114	-1227	4.97	4.00	3.35	4.98	4.56	DRY	DRY
18	Jan-09	15	PZ-115	-1177	4.99	4.99	3.55	5.00	4.55	DRY	DRY
19	Feb-09	16	PZ-116	-1127	4.80	4.98	2.58	4.70	4.12	DRY	DRY
20	Mar-09	17	PZ-117	-1077	4.21	4.64	3.00	4.36	3.71	4.91	DRY
21	Apr-09	18	PZ-118	-1027	3.55	3.12	2.30	3.54	3.23	4.47	DRY
22	May-09	19	PZ-119	-965	3.61	3.12	2.83	3.47	3.71	4.35	4.54
23	Jun-09	30	PZ-120	-915	3.13	3.75	2.25	3.30	2.98	4.25	4.73
24	Jul-09	21	PZ-121	-865	2.99	3.44	2.32	3.30	3.49	3.85	4.39
25	Aug-09	22	PZ-122	-815	2.85	3.08	2.21	2.85	2.78	3.65	4.58
26	Sep-09	23	PZ-123	-765	3.71	4.67	2.98	DRY	DRY	DRY	DRY
27	Oct-09	24	PZ-33	-715	4.39	5.23	2.98	4.81	4.45	DRY	DRY
28	Nov-09	25	PZ-32	-665	4.40	5.29	3.38	4.95	4.21	DRY	DRY
29	Dec-09	26	PZ-31	-615	4.03	3.91	3.31	4.08	4.44	DRY	DRY
30		27	PZ-30	-565	3.95	4.47	3.14	4.69	4.39	DRY	DRY
31		28	PZ-29	-515	2.78	2.80	1.95	3.50	3.36	4.51	DRY
32		29	PZ-27	-425	3.72	3.00	3.61	3.98	4.14	4.91	DRY
33		30	PZ-26	-385	1.95	3.01	2.96	3.91	3.69	4.91	DRY
34		31	PZ-25	-345	2.97	3.12	2.95	3.66	3.85	DRY	DRY
35		34	WP-01	-340	0.13	0.15	1.31	2.06	DRY	DRY	DRY
36		37	WP-02	-320	0.45	0.75	1.49	2.12	DRY	DRY	DRY
37		41	PZ-34	-310	0.77	0.89	1.08	2.15	2.25	DRY	DRY
38		43	WP-03	-300	1.68	2.14	2.64	2.60	DRY	DRY	DRY
39		46	WP-04	-280	0.90	1.27	1.67	2.11	DRY	DRY	DRY
40		50	PZ-124	-270	2.95	3.02	2.99	3.56	3.48	3.82	3.56
41		54	WP-05	-260	0.82	1.18	1.68	2.25	DRY	DRY	DRY
42		58	WP-06	-240	0.67	0.95	1.58	2.35	DRY	DRY	DRY
43		60	WP-07	-220	0.03	0.45	1.23	2.61	DRY	DRY	DRY
44		63	PZ-35	-218	2.86	2.87	1.68	3.25	3.43	3.83	DRY

	L	M	N	O	P	Q	R	S	T	U	V	W
1	8	9	10	11	12	13	14	15	16	17	18	19
2	DTW (ft BTOC)	DTW (ft BTOC)	DTW (ft BTOC)	DTW (ft BTOC)	DTW (ft BTOC)	DTW (ft BTOC)	DTW (ft BTOC)	DTW (ft BTOC)	DTW (ft BTOC)	DTW (ft BTOC)	DTW (ft BTOC)	DTW (ft BTOC)
3	Jun-08	Jul-08	Aug-08	Sep-08	Oct-08	Nov-08	Dec-08	Jan-09	Feb-09	Mar-09	Apr-09	May-09
4	DRY	DRY	DRY	DRY	DRY	DRY	0.00	0.00	0.00	0.00	0.00	0.00
5	2.05	2.76	2.89	2.26	2.93	3.01	0.00	0.00	0.00	0.00	0.00	0.00
6	2.95	DRY	2.15	2.17	2.51	2.31	0.00	0.00	0.00	0.00	0.00	0.00
7	4.88	DRY	4.35	4.24	4.45	3.95	0.00	0.00	0.00	0.00	0.00	0.00
8	DRY	DRY	DRY	DRY	DRY	DRY	0.00	0.00	0.00	0.00	0.00	0.00
9	DRY	DRY	DRY	DRY	DRY	DRY	0.00	0.00	0.00	0.00	0.00	0.00
10	DRY	DRY	DRY	DRY	DRY	DRY	0.00	0.00	0.00	0.00	0.00	0.00
11	4.02	DRY	4.45	3.92	3.59	3.70	0.00	0.00	0.00	0.00	0.00	0.00
12	3.50	DRY	3.35	3.40	3.45	3.04	0.00	0.00	0.00	0.00	0.00	0.00
13	2.95	DRY	2.89	2.69	2.95	2.80	0.00	0.00	0.00	0.00	0.00	0.00
14	DRY	DRY	4.80	4.01	4.14	3.62	0.00	0.00	0.00	0.00	0.00	0.00
15	DRY	DRY	DRY	4.70	4.75	4.53	0.00	0.00	0.00	0.00	0.00	0.00
16	DRY	DRY	DRY	DRY	DRY	DRY	0.00	0.00	0.00	0.00	0.00	0.00
17	DRY	DRY	DRY	DRY	DRY	DRY	0.00	0.00	0.00	0.00	0.00	0.00
18	DRY	DRY	DRY	DRY	DRY	DRY	0.00	0.00	0.00	0.00	0.00	0.00
19	DRY	DRY	DRY	DRY	DRY	4.72	0.00	0.00	0.00	0.00	0.00	0.00
20	DRY	DRY	DRY	DRY	4.75	DRY	0.00	0.00	0.00	0.00	0.00	0.00
21	DRY	DRY	DRY	4.55	4.43	DRY	0.00	0.00	0.00	0.00	0.00	0.00
22	DRY	DRY	DRY	3.50	DRY	DRY	0.00	0.00	0.00	0.00	0.00	0.00
23	DRY	DRY	DRY	3.88	4.12	3.48	0.00	0.00	0.00	0.00	0.00	0.00
24	DRY	DRY	DRY	3.82	3.80	3.31	0.00	0.00	0.00	0.00	0.00	0.00
25	4.20	DRY	DRY	2.95	2.20	3.22	0.00	0.00	0.00	0.00	0.00	0.00
26	DRY	DRY	DRY	DRY	DRY	DRY	0.00	0.00	0.00	0.00	0.00	0.00
27	DRY	DRY	DRY	DRY	DRY	4.87	0.00	0.00	0.00	0.00	0.00	0.00
28	DRY	DRY	DRY	DRY	DRY	DRY	0.00	0.00	0.00	0.00	0.00	0.00
29	5.37	DRY	DRY	DRY	DRY	DRY	0.00	0.00	0.00	0.00	0.00	0.00
30	DRY	DRY	DRY	DRY	DRY	DRY	0.00	0.00	0.00	0.00	0.00	0.00
31	3.45	2.90	3.40	2.98	3.10	3.50	0.00	0.00	0.00	0.00	0.00	0.00
32	4.58	4.58	3.17	2.50	3.75	3.52	0.00	0.00	0.00	0.00	0.00	0.00
33	3.91	3.45	3.42	DRY	2.75	3.42	0.00	0.00	0.00	0.00	0.00	0.00
34	DRY	DRY	DRY	1.85	DRY	DRY	0.00	0.00	0.00	0.00	0.00	0.00
35	DRY	DRY	1.87	1.82	DRY	DRY	0.00	0.00	0.00	0.00	0.00	0.00
36	DRY	DRY	DRY	DRY	DRY	DRY	0.00	0.00	0.00	0.00	0.00	0.00
37	DRY	DRY	DRY	DRY	DRY	DRY	0.00	0.00	0.00	0.00	0.00	0.00
38	DRY	DRY	DRY	DRY	DRY	DRY	0.00	0.00	0.00	0.00	0.00	0.00
39	DRY	DRY	DRY	DRY	DRY	DRY	0.00	0.00	0.00	0.00	0.00	0.00
40	DRY	DRY	2.97	2.89	3.10	3.41	0.00	0.00	0.00	0.00	0.00	0.00
41	DRY	DRY	DRY	DRY	DRY	DRY	0.00	0.00	0.00	0.00	0.00	0.00
42	DRY	DRY	2.15	DRY	1.90	1.85	0.00	0.00	0.00	0.00	0.00	0.00
43	DRY	DRY	DRY	DRY	DRY	DRY	0.00	0.00	0.00	0.00	0.00	0.00
44	DRY	DRY	DRY	DRY	DRY	DRY	0.00	0.00	0.00	0.00	0.00	0.00

	X	Y	Z	AA	AB	AC	AD	AE	AF	AG	AH	AI
1	20	21	22	23	24	25	26	1	2	3	4	5
2	DTW (ft BTOC)	DTW (ft BTOC)	DTW (ft BTOC)	DTW (ft BTOC)	DTW (ft BTOC)	DTW (ft BTOC)	DTW (ft BTOC)	DTW (ft BGS)	DTW (ft BGS)	DTW (ft BGS)	DTW (ft BGS)	DTW (ft BGS)
3	Jun-09	Jul-09	Aug-09	Sep-09	Oct-09	Nov-09	Dec-09	Nov-07	Dec-07	Jan-08	Feb-08	Mar-08
4	0.00	0.00	0.00	0.00	0.00	0.00	0.00	2.68	2.99	2.21	2.65	2.58
5	0.00	0.00	0.00	0.00	0.00	0.00	0.00	1.82	1.83	1.33	1.82	1.78
6	0.00	0.00	0.00	0.00	0.00	0.00	0.00	1.42	1.45	1.00	1.64	1.30
7	0.00	0.00	0.00	0.00	0.00	0.00	0.00	2.95	3.26	2.34	3.06	2.86
8	0.00	0.00	0.00	0.00	0.00	0.00	0.00	3.26	3.51	2.30	3.75	3.14
9	0.00	0.00	0.00	0.00	0.00	0.00	0.00	3.84	3.88	2.32	3.25	2.69
10	0.00	0.00	0.00	0.00	0.00	0.00	0.00	3.81	3.83	2.47	3.23	2.35
11	0.00	0.00	0.00	0.00	0.00	0.00	0.00	2.94	2.88	1.26	2.82	2.54
12	0.00	0.00	0.00	0.00	0.00	0.00	0.00	2.28	2.01	1.41	1.98	1.97
13	0.00	0.00	0.00	0.00	0.00	0.00	0.00	1.86	1.87	1.60	1.97	1.94
14	0.00	0.00	0.00	0.00	0.00	0.00	0.00	2.43	2.65	1.64	2.77	2.28
15	0.00	0.00	0.00	0.00	0.00	0.00	0.00	3.52	4.06	2.02	3.61	3.02
16	0.00	0.00	0.00	0.00	0.00	0.00	0.00	3.43	3.39	1.98	3.48	3.10
17	0.00	0.00	0.00	0.00	0.00	0.00	0.00	4.16	3.19	2.54	4.17	3.75
18	0.00	0.00	0.00	0.00	0.00	0.00	0.00	3.69	3.69	2.25	3.70	3.25
19	0.00	0.00	0.00	0.00	0.00	0.00	0.00	3.87	4.05	1.65	3.77	3.19
20	0.00	0.00	0.00	0.00	0.00	0.00	0.00	2.94	3.37	1.73	3.09	2.44
21	0.00	0.00	0.00	0.00	0.00	0.00	0.00	2.73	2.30	1.48	2.72	2.41
22	0.00	0.00	0.00	0.00	0.00	0.00	0.00	2.25	1.76	1.47	2.11	2.35
23	0.00	0.00	0.00	0.00	0.00	0.00	0.00	2.19	2.81	1.31	2.36	2.04
24	0.00	0.00	0.00	0.00	0.00	0.00	0.00	1.78	2.23	1.11	2.09	2.28
25	0.00	0.00	0.00	0.00	0.00	0.00	0.00	1.93	2.16	1.29	1.93	1.86
26	0.00	0.00	0.00	0.00	0.00	0.00	0.00	1.79	2.75	1.06	3.08	3.08
27	0.00	0.00	0.00	0.00	0.00	0.00	0.00	2.64	3.48	1.23	3.06	2.70
28	0.00	0.00	0.00	0.00	0.00	0.00	0.00	2.85	3.74	1.83	3.40	2.66
29	0.00	0.00	0.00	0.00	0.00	0.00	0.00	2.28	2.16	1.56	2.33	2.69
30	0.00	0.00	0.00	0.00	0.00	0.00	0.00	2.35	2.87	1.54	3.09	2.79
31	0.00	0.00	0.00	0.00	0.00	0.00	0.00	1.18	1.20	0.35	1.90	1.76
32	0.00	0.00	0.00	0.00	0.00	0.00	0.00	1.92	1.20	1.81	2.18	2.34
33	0.00	0.00	0.00	0.00	0.00	0.00	0.00	0.20	1.26	1.21	2.16	1.94
34	0.00	0.00	0.00	0.00	0.00	0.00	0.00	1.27	1.42	1.25	1.96	2.15
35	0.00	0.00	0.00	0.00	0.00	0.00	0.00	-2.07	-2.05	-0.89	-0.14	18.00
36	0.00	0.00	0.00	0.00	0.00	0.00	0.00	-1.80	-1.50	-0.76	-0.13	17.75
37	0.00	0.00	0.00	0.00	0.00	0.00	0.00	-0.53	-0.41	-0.22	0.85	0.95
38	0.00	0.00	0.00	0.00	0.00	0.00	0.00	-0.87	-0.41	0.09	0.05	18.30
39	0.00	0.00	0.00	0.00	0.00	0.00	0.00	-0.65	-0.28	0.12	0.56	18.45
40	0.00	0.00	0.00	0.00	0.00	0.00	0.00	1.95	2.02	1.99	2.56	2.48
41	0.00	0.00	0.00	0.00	0.00	0.00	0.00	-0.68	-0.32	0.18	0.75	18.65
42	0.00	0.00	0.00	0.00	0.00	0.00	0.00	-1.43	-1.15	-0.52	0.25	19.60
43	0.00	0.00	0.00	0.00	0.00	0.00	0.00	-2.22	-1.80	-1.02	0.36	19.75
44	0.00	0.00	0.00	0.00	0.00	0.00	0.00	1.86	1.87	0.68	2.25	2.43

	AJ	AK	AL	AM	AN	AO	AP	AQ	AR	AS	AT	AU
1	6	7	8	9	10	11	12	13	14	15	16	17
2	DTW (ft BGS)	DTW (ft BGS)	DTW (ft BGS)	DTW (ft BGS)	DTW (ft BGS)	DTW (ft BGS)	DTW (ft BGS)	DTW (ft BGS)	DTW (ft BGS)	DTW (ft BGS)	DTW (ft BGS)	DTW (ft BGS)
3	Apr-08	May-08	Jun-08	Jul-08	Aug-08	Sep-08	Oct-08	Nov-08	Dec-08	Jan-09	Feb-09	Mar-09
4	3.33	3.39	4.03	4.03	4.03	4.03	4.03	4.03	10.00	10.00	10.00	10.00
5	2.32	2.70	0.88	1.59	1.72	1.09	1.76	1.84	10.00	10.00	10.00	10.00
6	1.84	1.83	1.94	4.04	1.14	1.16	1.50	1.30	10.00	10.00	10.00	10.00
7	3.69	3.76	3.99	4.06	3.46	3.35	3.56	3.06	10.00	10.00	10.00	10.00
8	3.75	3.75	3.75	3.75	3.75	3.75	3.75	3.75	10.00	10.00	10.00	10.00
9	3.90	3.90	3.90	3.90	3.90	3.90	3.90	3.90	10.00	10.00	10.00	10.00
10	3.86	3.86	3.86	3.86	3.86	3.86	3.86	3.86	10.00	10.00	10.00	10.00
11	1.32	3.38	2.97	3.95	3.40	2.87	2.54	2.65	10.00	10.00	10.00	10.00
12	2.56	2.58	2.36	3.86	2.21	2.26	2.31	1.90	10.00	10.00	10.00	10.00
13	2.22	2.17	1.97	4.02	1.91	1.71	1.97	1.82	10.00	10.00	10.00	10.00
14	3.03	3.25	3.82	3.82	3.62	2.83	2.96	2.44	10.00	10.00	10.00	10.00
15	4.21	4.21	4.21	4.21	4.21	4.01	4.06	3.84	10.00	10.00	10.00	10.00
16	3.48	3.48	3.48	3.48	3.48	3.48	3.48	3.48	10.00	10.00	10.00	10.00
17	4.19	4.19	4.19	4.19	4.19	4.19	4.19	4.19	10.00	10.00	10.00	10.00
18	3.70	3.70	3.70	3.70	3.70	3.70	3.70	3.70	10.00	10.00	10.00	10.00
19	4.07	4.07	4.07	4.07	4.07	4.07	4.07	3.79	10.00	10.00	10.00	10.00
20	3.64	3.73	3.73	3.73	3.73	3.73	3.48	3.73	10.00	10.00	10.00	10.00
21	3.65	4.18	4.18	4.18	4.18	3.73	3.61	4.18	10.00	10.00	10.00	10.00
22	2.99	3.18	3.64	3.64	3.64	2.14	3.64	3.64	10.00	10.00	10.00	10.00
23	3.31	3.79	4.06	4.06	4.06	2.94	3.18	2.54	10.00	10.00	10.00	10.00
24	2.64	3.18	3.79	3.79	3.79	2.61	2.59	2.10	10.00	10.00	10.00	10.00
25	2.73	3.66	3.28	4.08	4.08	2.03	1.28	2.30	10.00	10.00	10.00	10.00
26	3.08	3.08	3.08	3.08	3.08	3.08	3.08	3.08	10.00	10.00	10.00	10.00
27	3.65	3.65	3.65	3.65	3.65	3.65	3.65	3.12	10.00	10.00	10.00	10.00
28	3.85	3.85	3.85	3.85	3.85	3.85	3.85	3.85	10.00	10.00	10.00	10.00
29	3.65	3.65	3.62	3.65	3.65	3.65	3.65	3.65	10.00	10.00	10.00	10.00
30	3.80	3.80	3.80	3.80	3.80	3.80	3.80	3.80	10.00	10.00	10.00	10.00
31	2.91	3.70	1.85	1.30	1.80	1.38	1.50	1.90	10.00	10.00	10.00	10.00
32	3.11	3.60	2.78	2.78	1.37	0.70	1.95	1.72	10.00	10.00	10.00	10.00
33	3.16	3.60	2.16	1.70	1.67	3.60	1.00	1.67	10.00	10.00	10.00	10.00
34	3.65	3.65	3.65	3.65	3.65	0.15	3.65	3.65	10.00	10.00	10.00	10.00
35	18.00	18.00	18.00	18.00	-0.33	-0.38	18.00	18.00	10.00	10.00	10.00	10.00
36	17.75	17.75	17.75	17.75	17.75	17.75	17.75	17.75	10.00	10.00	10.00	10.00
37	3.70	3.70	3.70	3.70	3.70	3.70	3.70	3.70	10.00	10.00	10.00	10.00
38	18.30	18.30	18.30	18.30	18.30	18.30	18.30	18.30	10.00	10.00	10.00	10.00
39	18.45	18.45	18.45	18.45	18.45	18.45	18.45	18.45	10.00	10.00	10.00	10.00
40	2.82	2.56	4.00	4.00	1.97	1.89	2.10	2.41	10.00	10.00	10.00	10.00
41	18.65	18.65	18.65	18.65	18.65	18.65	18.65	18.65	10.00	10.00	10.00	10.00
42	19.60	19.60	19.60	19.60	0.05	19.60	-0.20	-0.25	10.00	10.00	10.00	10.00
43	19.75	19.75	19.75	19.75	19.75	19.75	19.75	19.75	10.00	10.00	10.00	10.00
44	2.83	4.00	4.00	4.00	4.00	4.00	4.00	4.00	10.00	10.00	10.00	10.00

	AV	AW	AX	AY	AZ	BA	BB	BC	BD	BE	BF
1	18	19	20	21	22	23	24	25	26		
2	DTW (ft BGS)	DTW (ft BGS)	DTW (ft BGS)	DTW (ft BGS)	DTW (ft BGS)	DTW (ft BGS)	DTW (ft BGS)	DTW (ft BGS)	DTW (ft BGS)		
3	Apr-09	May-09	Jun-09	Jul-09	Aug-09	Sep-09	Oct-09	Nov-09	Dec-09		
4	10.00	10.00	10.00	10.00	10.00	10.00	10.00	10.00	10.00		
5	10.00	10.00	10.00	10.00	10.00	10.00	10.00	10.00	10.00		
6	10.00	10.00	10.00	10.00	10.00	10.00	10.00	10.00	10.00		
7	10.00	10.00	10.00	10.00	10.00	10.00	10.00	10.00	10.00		
8	10.00	10.00	10.00	10.00	10.00	10.00	10.00	10.00	10.00		
9	10.00	10.00	10.00	10.00	10.00	10.00	10.00	10.00	10.00		
10	10.00	10.00	10.00	10.00	10.00	10.00	10.00	10.00	10.00		
11	10.00	10.00	10.00	10.00	10.00	10.00	10.00	10.00	10.00		
12	10.00	10.00	10.00	10.00	10.00	10.00	10.00	10.00	10.00		
13	10.00	10.00	10.00	10.00	10.00	10.00	10.00	10.00	10.00		
14	10.00	10.00	10.00	10.00	10.00	10.00	10.00	10.00	10.00		
15	10.00	10.00	10.00	10.00	10.00	10.00	10.00	10.00	10.00		
16	10.00	10.00	10.00	10.00	10.00	10.00	10.00	10.00	10.00		
17	10.00	10.00	10.00	10.00	10.00	10.00	10.00	10.00	10.00		
18	10.00	10.00	10.00	10.00	10.00	10.00	10.00	10.00	10.00		
19	10.00	10.00	10.00	10.00	10.00	10.00	10.00	10.00	10.00		
20	10.00	10.00	10.00	10.00	10.00	10.00	10.00	10.00	10.00		
21	10.00	10.00	10.00	10.00	10.00	10.00	10.00	10.00	10.00		
22	10.00	10.00	10.00	10.00	10.00	10.00	10.00	10.00	10.00		
23	10.00	10.00	10.00	10.00	10.00	10.00	10.00	10.00	10.00		
24	10.00	10.00	10.00	10.00	10.00	10.00	10.00	10.00	10.00		
25	10.00	10.00	10.00	10.00	10.00	10.00	10.00	10.00	10.00		
26	10.00	10.00	10.00	10.00	10.00	10.00	10.00	10.00	10.00		
27	10.00	10.00	10.00	10.00	10.00	10.00	10.00	10.00	10.00		
28	10.00	10.00	10.00	10.00	10.00	10.00	10.00	10.00	10.00		
29	10.00	10.00	10.00	10.00	10.00	10.00	10.00	10.00	10.00		
30	10.00	10.00	10.00	10.00	10.00	10.00	10.00	10.00	10.00		
31	10.00	10.00	10.00	10.00	10.00	10.00	10.00	10.00	10.00		
32	10.00	10.00	10.00	10.00	10.00	10.00	10.00	10.00	10.00		
33	10.00	10.00	10.00	10.00	10.00	10.00	10.00	10.00	10.00		
34	10.00	10.00	10.00	10.00	10.00	10.00	10.00	10.00	10.00		
35	10.00	10.00	10.00	10.00	10.00	10.00	10.00	10.00	10.00		
36	10.00	10.00	10.00	10.00	10.00	10.00	10.00	10.00	10.00		
37	10.00	10.00	10.00	10.00	10.00	10.00	10.00	10.00	10.00		
38	10.00	10.00	10.00	10.00	10.00	10.00	10.00	10.00	10.00		
39	10.00	10.00	10.00	10.00	10.00	10.00	10.00	10.00	10.00		
40	10.00	10.00	10.00	10.00	10.00	10.00	10.00	10.00	10.00		
41	10.00	10.00	10.00	10.00	10.00	10.00	10.00	10.00	10.00		
42	10.00	10.00	10.00	10.00	10.00	10.00	10.00	10.00	10.00		
43	10.00	10.00	10.00	10.00	10.00	10.00	10.00	10.00	10.00		
44	10.00	10.00	10.00	10.00	10.00	10.00	10.00	10.00	10.00		

	BG	BH	BI	BJ
1				
2				
3				
4	FOR CHART IN REPORT			
5	Sep-08			
6	PZ-101	-1877	5	4.03
7	PZ-102	-1827	6	1.09
8	PZ-103	-1777	7	1.16
9	PZ-104	-1727	8	3.35
10	PZ-105	-1677	9	3.75
11	PZ-106	-1627	10	3.90
12	PZ-107	-1577	11	3.86
13	PZ-108	-1527	12	2.87
14	PZ-109	-1477	13	2.26
15	PZ-110	-1427	14	1.71
16	PZ-111	-1377	15	2.83
17	PZ-112	-1327	16	4.01
18	PZ-113	-1277	17	3.48
19	PZ-114	-1227	18	4.19
20	PZ-115	-1177	19	3.70
21	PZ-116	-1127	20	4.07
22	PZ-117	-1077	21	3.73
23	PZ-118	-1027	22	3.73
24	PZ-119	-965	23	2.14
25	PZ-120	-915	24	4.06
26	PZ-121	-865	25	2.61
27	PZ-122	-815	26	2.03
28	PZ-123	-765	27	3.08
29	PZ-33	-715	28	3.65
30	PZ-32	-665	29	3.85
31	PZ-31	-615	30	3.65
32	PZ-30	-565	31	3.80
33	PZ-29	-515	32	1.38
34	PZ-27	-425	33	0.70
35	PZ-26	-385	34	3.60
36	PZ-25	-345	35	0.15
37	PZ-34	-310	36	3.70
38	PZ-124	-270	37	1.89
39	PZ-35	-218	38	4.00
40	PZ-36	-198	39	3.30
41	PZ-125	-150	40	1.19
42	PZ-126	-90	41	4.13
43	PZ-127	-30	42	4.13
44	PZ-128	30	43	2.26

	A	B	C	D	E	F	G	H	I	J	K
45		67	WP-08	-200	0.15	0.00	0.82	2.89	DRY	DRY	DRY
46		69	PZ-36	-198	2.77	2.84	2.44	3.30	3.18	3.67	DRY
47		70	WP-09	-180	0.00	0.45	0.99	2.40	DRY	DRY	DRY
48		71	WP-10	-160	0.48	0.85	1.37	2.43	DRY	DRY	DRY
49		72	PZ-125	-150	1.40	1.71	1.62	2.43	2.53	2.80	2.62
50		73	WP-11	-140	0.25	0.71	1.29	2.51	DRY	DRY	DRY
51		74	WP-12	-120	0.45	0.85	1.45	2.42	DRY	DRY	DRY
52		75	WP-13	-100	0.15	0.58	1.25	2.65	DRY	DRY	DRY
53		76	PZ-126	-90	1.25	1.33	1.47	2.31	2.58	2.63	2.57
54		77	WP-14	-80	0.69	1.16	1.61	2.87	DRY	DRY	DRY
55		32	WP-15	-60	0.50	0.88	1.43	2.35	DRY	DRY	DRY
56		33	WP-16	-40	1.88	2.25	2.77	3.99	DRY	DRY	DRY
57		35	PZ-127	-30	1.70	1.85	2.01	2.98	3.03	DRY	DRY
58		36	WP-17	-20	3.95	4.45	4.79	6.01	DRY	DRY	DRY
59		38	WP-18	0	3.12	3.53	3.98	5.13	DRY	DRY	DRY
60		39	WP-19	20	2.57	3.12	3.49	5.10	DRY	DRY	DRY
61		40	PZ-128	30	3.06	3.12	3.24	4.03	4.19	3.91	3.88
62		42	WP-20	40	2.55	2.93	3.38	5.15	DRY	DRY	DRY
63		44	PZ-129	50	1.72	1.76	2.09	2.19	2.93	2.99	DRY
64		45	WP-21	60	2.01	2.45	2.92	5.19	DRY	DRY	DRY
65		47	WP-22	80	2.23	2.65	3.09	0.00	DRY	DRY	DRY
66		48	PZ-130	90	2.53	2.59	2.97	3.37	3.38	3.61	DRY
67		49	WP-23	100	1.70	2.17	2.75	5.12	DRY	DRY	DRY
68		51	WP-24	120	2.17	2.63	3.19	4.85	DRY	DRY	DRY
69		52	WP-25	140	3.35	3.64	4.28	5.65	DRY	DRY	DRY
70		53	PZ-131	150	2.70	2.78	2.61	3.45	3.32	3.62	DRY
71		55	WP-26	160	1.50	1.75	2.54	4.32	DRY	DRY	DRY
72		56	PZ-21	197	4.19	4.39	4.00	4.68	4.56	4.88	4.88
73		57	PZ-23	279	3.03	3.58	3.76	3.99	3.96	4.15	4.37
74		59	PZ-24	319	3.71	3.66	2.52	3.95	3.98	4.23	4.57
75		61	PZ-132	354	3.12	3.34	2.98	3.44	3.37	3.87	DRY
76		62	PZ-133	389	3.65	3.63	3.56	3.69	3.63	DRY	DRY
77		64	PZ-134	424	2.40	2.92	2.33	3.19	2.91	3.46	DRY
78		65	PZ-135	462	3.13	2.49	3.45	2.32	3.27	3.85	DRY
79		66	PZ-136	507	2.85	3.74	2.34	3.30	3.41	3.42	DRY
80		68	PZ-137	557	3.30	2.63	3.19	3.31	3.15	3.32	DRY
81											
82											

	L	M	N	O	P	Q	R	S	T	U	V	W
45	DRY	DRY	DRY	DRY	DRY	DRY	0.00	0.00	0.00	0.00	0.00	0.00
46	DRY	DRY	DRY	DRY	DRY	3.21	0.00	0.00	0.00	0.00	0.00	0.00
47	DRY	DRY	DRY	DRY	DRY	DRY	0.00	0.00	0.00	0.00	0.00	0.00
48	DRY	DRY	DRY	DRY	0.65	0.15	0.00	0.00	0.00	0.00	0.00	0.00
49	2.43	1.95	1.63	1.90	2.31	2.08	0.00	0.00	0.00	0.00	0.00	0.00
50	DRY	DRY	DRY	DRY	DRY	DRY	0.00	0.00	0.00	0.00	0.00	0.00
51	DRY	DRY	0.51	DRY	1.02	0.49	0.00	0.00	0.00	0.00	0.00	0.00
52	DRY	DRY	DRY	DRY	DRY	DRY	0.00	0.00	0.00	0.00	0.00	0.00
53	2.01	DRY	2.45	DRY	DRY	DRY	0.00	0.00	0.00	0.00	0.00	0.00
54	DRY	DRY	1.17	DRY	1.59	0.81	0.00	0.00	0.00	0.00	0.00	0.00
55	DRY	DRY	DRY	DRY	DRY	DRY	0.00	0.00	0.00	0.00	0.00	0.00
56	DRY	DRY	2.78	DRY	3.11	2.25	0.00	0.00	0.00	0.00	0.00	0.00
57	DRY	DRY	DRY	DRY	DRY	DRY	0.00	0.00	0.00	0.00	0.00	0.00
58	DRY	DRY	DRY	DRY	DRY	DRY	0.00	0.00	0.00	0.00	0.00	0.00
59	DRY	DRY	4.29	DRY	4.50	3.69	0.00	0.00	0.00	0.00	0.00	0.00
60	DRY	DRY	DRY	DRY	DRY	DRY	0.00	0.00	0.00	0.00	0.00	0.00
61	4.12	3.71	4.07	DRY	3.40	3.88	0.00	0.00	0.00	0.00	0.00	0.00
62	DRY	DRY	4.19	DRY	DRY	DRY	0.00	0.00	0.00	0.00	0.00	0.00
63	DRY	DRY	DRY	DRY	DRY	DRY	0.00	0.00	0.00	0.00	0.00	0.00
64	DRY	DRY	DRY	DRY	DRY	DRY	0.00	0.00	0.00	0.00	0.00	0.00
65	DRY	DRY	1.89	DRY	1.81	1.80	0.00	0.00	0.00	0.00	0.00	0.00
66	3.33	3.95	3.65	DRY	3.50	3.30	0.00	0.00	0.00	0.00	0.00	0.00
67	DRY	DRY	DRY	DRY	DRY	DRY	0.00	0.00	0.00	0.00	0.00	0.00
68	DRY	DRY	4.03	DRY	4.33	3.15	0.00	0.00	0.00	0.00	0.00	0.00
69	DRY	DRY	DRY	DRY	DRY	DRY	0.00	0.00	0.00	0.00	0.00	0.00
70	3.87	3.85	4.00	DRY	DRY	DRY	0.00	0.00	0.00	0.00	0.00	0.00
71	DRY	DRY	2.58	DRY	2.75	1.01	0.00	0.00	0.00	0.00	0.00	0.00
72	4.83	5.15	DRY	DRY	3.98	3.61	0.00	0.00	0.00	0.00	0.00	0.00
73	4.88	5.09	DRY	DRY	DRY	4.15	0.00	0.00	0.00	0.00	0.00	0.00
74	DRY	DRY	DRY	DRY	DRY	4.62	0.00	0.00	0.00	0.00	0.00	0.00
75	DRY	DRY	4.61	DRY	DRY	3.57	0.00	0.00	0.00	0.00	0.00	0.00
76	4.52	2.55	DRY	DRY	4.41	4.01	0.00	0.00	0.00	0.00	0.00	0.00
77	3.87	3.98	DRY	DRY	DRY	DRY	0.00	0.00	0.00	0.00	0.00	0.00
78	3.93	4.21	DRY	DRY	DRY	3.59	0.00	0.00	0.00	0.00	0.00	0.00
79	3.82	4.04	2.67	DRY	DRY	3.75	0.00	0.00	0.00	0.00	0.00	0.00
80	3.55	3.53	DRY	3.38	DRY	2.90	0.00	0.00	0.00	0.00	0.00	0.00
81												
82												

	X	Y	Z	AA	AB	AC	AD	AE	AF	AG	AH	AI
45	0.00	0.00	0.00	0.00	0.00	0.00	0.00	-2.35	-2.50	-1.68	0.39	19.60
46	0.00	0.00	0.00	0.00	0.00	0.00	0.00	1.07	1.14	0.74	1.60	1.48
47	0.00	0.00	0.00	0.00	0.00	0.00	0.00	-1.95	-1.50	-0.96	0.45	19.75
48	0.00	0.00	0.00	0.00	0.00	0.00	0.00	-1.87	-1.50	-0.98	0.08	19.85
49	0.00	0.00	0.00	0.00	0.00	0.00	0.00	0.69	1.00	0.91	1.72	1.82
50	0.00	0.00	0.00	0.00	0.00	0.00	0.00	-2.10	-1.64	-1.06	0.16	19.35
51	0.00	0.00	0.00	0.00	0.00	0.00	0.00	-1.95	-1.55	-0.95	0.02	19.30
52	0.00	0.00	0.00	0.00	0.00	0.00	0.00	-2.35	-1.92	-1.25	0.15	19.05
53	0.00	0.00	0.00	0.00	0.00	0.00	0.00	0.38	0.46	0.60	1.44	1.71
54	0.00	0.00	0.00	0.00	0.00	0.00	0.00	-2.11	-1.64	-1.19	0.07	19.45
55	0.00	0.00	0.00	0.00	0.00	0.00	0.00	-1.50	-1.12	-0.57	0.35	19.65
56	0.00	0.00	0.00	0.00	0.00	0.00	0.00	-0.17	0.20	0.72	1.94	18.05
57	0.00	0.00	0.00	0.00	0.00	0.00	0.00	0.93	1.08	1.24	2.21	2.26
58	0.00	0.00	0.00	0.00	0.00	0.00	0.00	-1.60	-1.10	-0.76	0.46	16.10
59	0.00	0.00	0.00	0.00	0.00	0.00	0.00	-2.09	-1.68	-1.23	-0.08	14.94
60	0.00	0.00	0.00	0.00	0.00	0.00	0.00	-2.02	-1.47	-1.10	0.51	17.01
61	0.00	0.00	0.00	0.00	0.00	0.00	0.00	0.32	0.38	0.50	1.29	1.45
62	0.00	0.00	0.00	0.00	0.00	0.00	0.00	-2.37	-1.99	-1.54	0.23	15.13
63	0.00	0.00	0.00	0.00	0.00	0.00	0.00	0.49	0.53	0.86	0.96	1.70
64	0.00	0.00	0.00	0.00	0.00	0.00	0.00	-2.91	-2.47	-2.00	0.27	16.58
65	0.00	0.00	0.00	0.00	0.00	0.00	0.00	-2.90	-2.48	-2.04	-5.13	16.52
66	0.00	0.00	0.00	0.00	0.00	0.00	0.00	0.81	0.87	1.25	1.65	1.66
67	0.00	0.00	0.00	0.00	0.00	0.00	0.00	-3.09	-2.62	-2.04	0.33	16.76
68	0.00	0.00	0.00	0.00	0.00	0.00	0.00	-2.65	-2.19	-1.63	0.03	16.83
69	0.00	0.00	0.00	0.00	0.00	0.00	0.00	-2.17	-1.88	-1.24	0.13	14.58
70	0.00	0.00	0.00	0.00	0.00	0.00	0.00	1.83	1.91	1.74	2.58	2.45
71	0.00	0.00	0.00	0.00	0.00	0.00	0.00	-2.58	-2.33	-1.54	0.24	15.97
72	0.00	0.00	0.00	0.00	0.00	0.00	0.00	2.54	2.74	2.35	3.03	2.91
73	0.00	0.00	0.00	0.00	0.00	0.00	0.00	1.28	1.83	2.01	2.24	2.21
74	0.00	0.00	0.00	0.00	0.00	0.00	0.00	1.91	1.86	0.72	2.15	2.18
75	0.00	0.00	0.00	0.00	0.00	0.00	0.00	1.90	2.12	1.76	2.22	2.15
76	0.00	0.00	0.00	0.00	0.00	0.00	0.00	1.59	1.57	1.50	1.63	1.57
77	0.00	0.00	0.00	0.00	0.00	0.00	0.00	1.57	2.09	1.50	2.36	2.08
78	0.00	0.00	0.00	0.00	0.00	0.00	0.00	0.92	0.28	1.24	0.11	1.06
79	0.00	0.00	0.00	0.00	0.00	0.00	0.00	1.66	2.55	1.15	2.11	2.22
80	0.00	0.00	0.00	0.00	0.00	0.00	0.00	1.94	1.27	1.83	1.95	1.79
81												
82												

	AJ	AK	AL	AM	AN	AO	AP	AQ	AR	AS	AT	AU
45	19.60	19.60	19.60	19.60	19.60	19.60	19.60	19.60	10.00	10.00	10.00	10.00
46	1.97	3.30	3.30	3.30	3.30	3.30	3.30	1.51	10.00	10.00	10.00	10.00
47	19.75	19.75	19.75	19.75	19.75	19.75	19.75	19.75	10.00	10.00	10.00	10.00
48	19.85	19.85	19.85	19.85	19.85	19.85	-1.70	-2.20	10.00	10.00	10.00	10.00
49	2.09	1.91	1.72	1.24	0.92	1.19	1.60	1.37	10.00	10.00	10.00	10.00
50	19.35	19.35	19.35	19.35	19.35	19.35	19.35	19.35	10.00	10.00	10.00	10.00
51	19.30	19.30	19.30	19.30	-1.89	19.30	-1.38	-1.91	10.00	10.00	10.00	10.00
52	19.05	19.05	19.05	19.05	19.05	19.05	19.05	19.05	10.00	10.00	10.00	10.00
53	1.76	1.70	1.14	4.13	1.58	4.13	4.13	4.13	10.00	10.00	10.00	10.00
54	19.45	19.45	19.45	19.45	-1.63	19.45	-1.21	-1.99	10.00	10.00	10.00	10.00
55	19.65	19.65	19.65	19.65	19.65	19.65	19.65	19.65	10.00	10.00	10.00	10.00
56	18.05	18.05	18.05	18.05	0.73	18.05	1.06	0.20	10.00	10.00	10.00	10.00
57	4.13	4.13	4.13	4.13	4.13	4.13	4.13	4.13	10.00	10.00	10.00	10.00
58	16.10	16.10	16.10	16.10	16.10	16.10	16.10	16.10	10.00	10.00	10.00	10.00
59	14.94	14.94	14.94	14.94	-0.92	14.94	-0.71	-1.52	10.00	10.00	10.00	10.00
60	17.01	17.01	17.01	17.01	17.01	17.01	17.01	17.01	10.00	10.00	10.00	10.00
61	1.17	1.14	1.38	0.97	1.33	2.26	0.66	1.14	10.00	10.00	10.00	10.00
62	15.13	15.13	15.13	15.13	-0.73	15.13	15.13	15.13	10.00	10.00	10.00	10.00
63	1.76	2.77	2.77	2.77	2.77	2.77	2.77	2.77	10.00	10.00	10.00	10.00
64	16.58	16.58	16.58	16.58	16.58	16.58	16.58	16.58	10.00	10.00	10.00	10.00
65	16.52	16.52	16.52	16.52	-3.24	16.52	-3.32	-3.33	10.00	10.00	10.00	10.00
66	1.89	3.03	1.61	2.23	1.93	3.03	1.78	1.58	10.00	10.00	10.00	10.00
67	16.76	16.76	16.76	16.76	16.76	16.76	16.76	16.76	10.00	10.00	10.00	10.00
68	16.83	16.83	16.83	16.83	-0.79	16.83	-0.49	-1.67	10.00	10.00	10.00	10.00
69	14.58	14.58	14.58	14.58	14.58	14.58	14.58	14.58	10.00	10.00	10.00	10.00
70	2.75	4.13	3.00	2.98	3.13	4.13	4.13	4.13	10.00	10.00	10.00	10.00
71	15.97	15.97	15.97	15.97	-1.50	15.97	-1.33	-3.07	10.00	10.00	10.00	10.00
72	3.23	3.23	3.18	3.50	3.70	3.70	2.33	1.96	10.00	10.00	10.00	10.00
73	2.40	2.62	3.13	3.34	3.55	3.55	3.55	2.40	10.00	10.00	10.00	10.00
74	2.43	2.77	3.50	3.50	3.50	3.50	3.50	2.82	10.00	10.00	10.00	10.00
75	2.65	2.88	2.88	2.88	3.39	2.88	2.88	2.35	10.00	10.00	10.00	10.00
76	2.84	2.84	2.46	0.49	2.84	2.84	2.35	1.95	10.00	10.00	10.00	10.00
77	2.63	4.07	3.04	3.15	4.07	4.07	4.07	4.07	10.00	10.00	10.00	10.00
78	1.64	2.79	1.72	2.00	2.79	2.79	2.79	1.38	10.00	10.00	10.00	10.00
79	2.23	3.71	2.63	2.85	1.48	3.71	3.71	2.56	10.00	10.00	10.00	10.00
80	1.96	2.14	2.19	2.17	2.14	2.02	2.14	1.54	10.00	10.00	10.00	10.00
81												
82												

	BG	BH	BI	BJ
45	PZ-129	50	44	2.77
46	PZ-130	90	45	3.03
47	PZ-131	150	46	4.13
48	PZ-21	197	47	3.70
49	PZ-23	279	48	3.55
50	PZ-24	319	49	3.50
51	PZ-132	354	50	2.88
52	PZ-133	389	51	2.84
53	PZ-134	424	52	4.07
54	PZ-135	462	53	2.79
55	PZ-136	507	54	3.71
56	PZ-137	557	55	2.02
57	WP01	-340	56	(0.38)
58	WP02	-320	57	17.75
59	WP03	-300	58	18.30
60	WP04	-280	59	18.45
61	WP05	-260	60	18.65
62	WP06	-240	61	19.60
63	WP07	-220	62	19.75
64	WP08	-200	63	19.60
65	WP09	-180	64	19.75
66	WP10	-160	65	19.85
67	WP11	-140	66	19.35
68	WP12	-120	67	19.30
69	WP13	-100	68	19.05
70	WP14	-80	69	19.45
71	WP15	-60	70	19.65
72	WP16	-40	71	18.05
73	WP17	-20	72	16.10
74	WP18	0	73	14.94
75	WP19	20	74	17.01
76	WP20	40	75	15.13
77	WP21	60	76	16.58
78	WP22	80	77	16.52
79	WP23	100	78	16.76
80	WP24	120	79	16.83
81	WP25	140	80	14.58
82	WP26	160	81	15.97