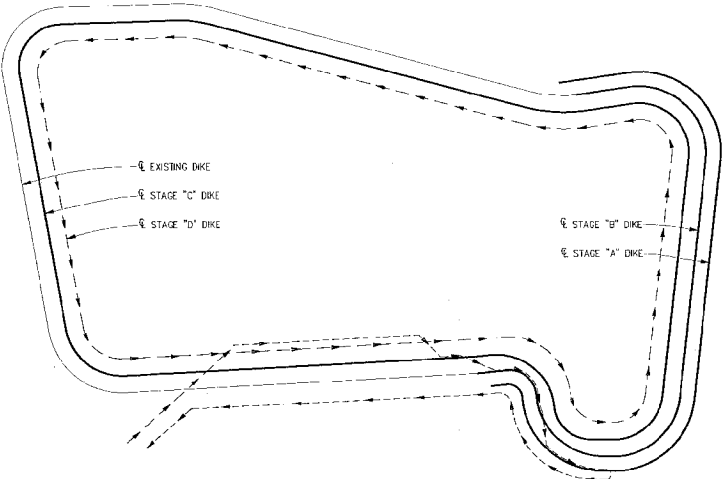


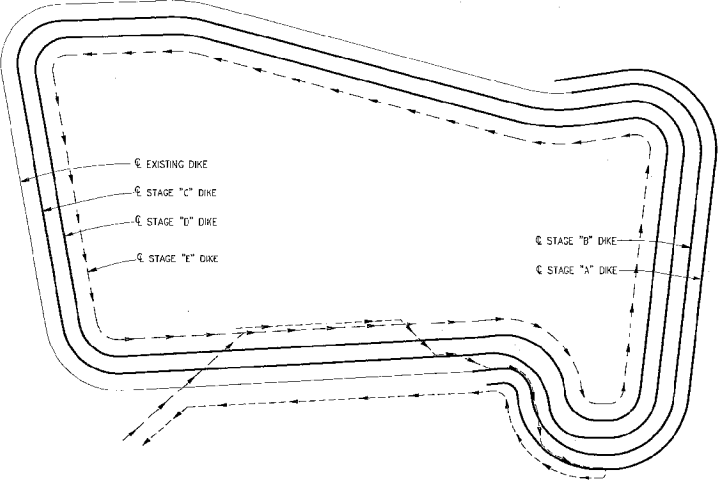
PLAN - STAGE "C"

RETURN (EMPTY) ROUTE
 DELIVERY (FULL) ROUTE



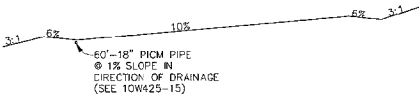
PLAN - STAGE "D"

RETURN (EMPTY) ROUTE
 DELIVERY (FULL) ROUTE

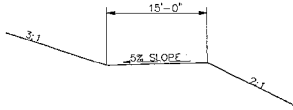


PLAN - STAGE "E"

RETURN (EMPTY) ROUTE
 DELIVERY (FULL) ROUTE



A18 - A18 NTS



B18 - B18 NTS



REVISIONS NO. DATE DESCRIPTION BY									
INITIAL ISSUE NO. DATE DESIGN CHG. SUPV. POND. SLOPE. HEALTH. DEF. GR.									
SCALE: 1"=200' EXCEPT AS NOTED									
YARD									
DREDGE CELLS EQUIPMENT ROUTING AND HAUL ROAD DETAILS									
DESIGNED BY	DRAWN BY	CHECKED BY	REVIEWED BY	APPROVED BY	DATE	PROJECT NO.	TITLE	DRAWN BY	
B.K. ELDER	G. CLAWSON	H.L. PETTY	H.L. PETTY	K.W. BURBETT	R.G. JOHNSON	W.D. HALL			
KINGSTON FOSSIL PLANT TENNESSEE VALLEY AUTHORITY FOSSIL AND HYDRO ENGINEERING									
AUTOCAD R14	DATE	36	C	10425-18	R 0				