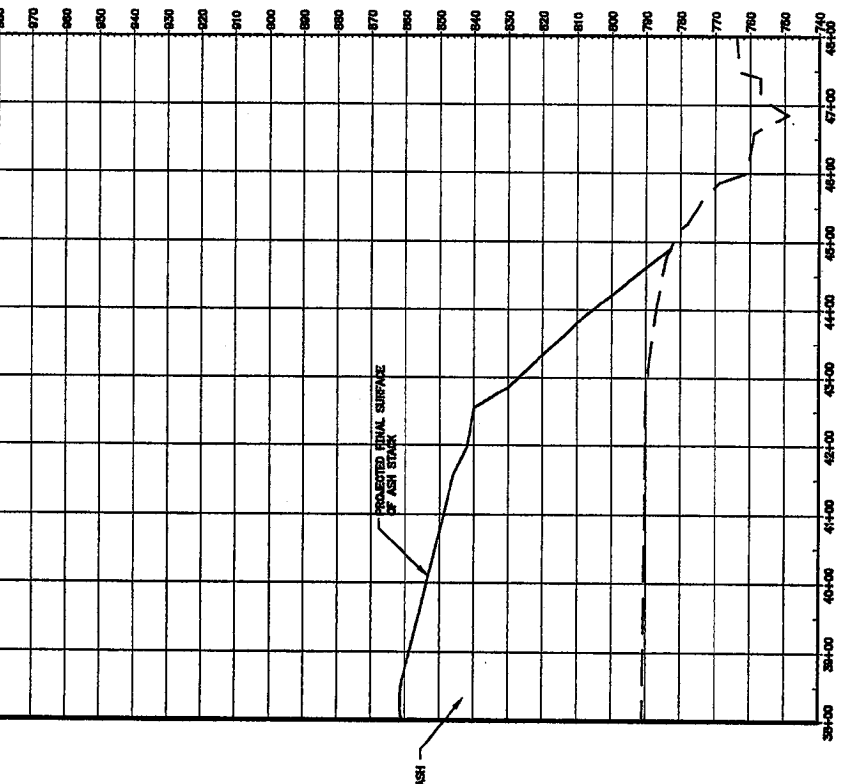


A58-A58
SCALE: VERTICAL SCALE 1"=20'
HORIZONTAL SCALE 1"=100'

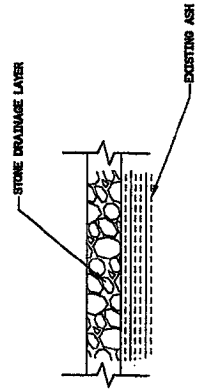
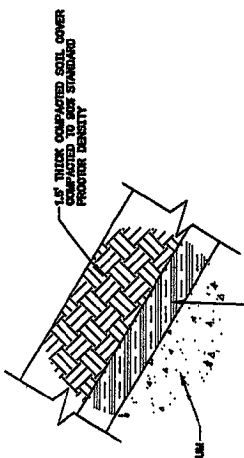


BUILD UP BASE ELEV. TO ALLOW DRAINAGE BENEATH STACK

PRELIMINARY

CONCEPT 2

DETAIL B58



DETAIL C58

DATE	BY	CHKD	APP'D	SCALE	PROJECT
11/10/04	BSB	BSB	BSB	1"=100'	YARD
SCALE 1"=100'					
EXCEPT AS NOTED					
STUDY DRAWING FOR POTENTIAL FGD STORAGE/DISPOSAL - FINAL COVER OPTION 3B - CROSSSECTIONS					
PROJECT NO.	DATE	BY	CHKD	APP'D	SCALE
104000 R14	11/10/04	BSB	BSB	BSB	1"=100'
KINGSTON FOSSIL PLANT TENNESSEE VALLEY AUTHORITY FOSSIL AND HYDRO ENGINEERING					
PLOT FACTOR: 1/200					
CLASS. DRAWING					
DO NOT ALTER MANUALLY					