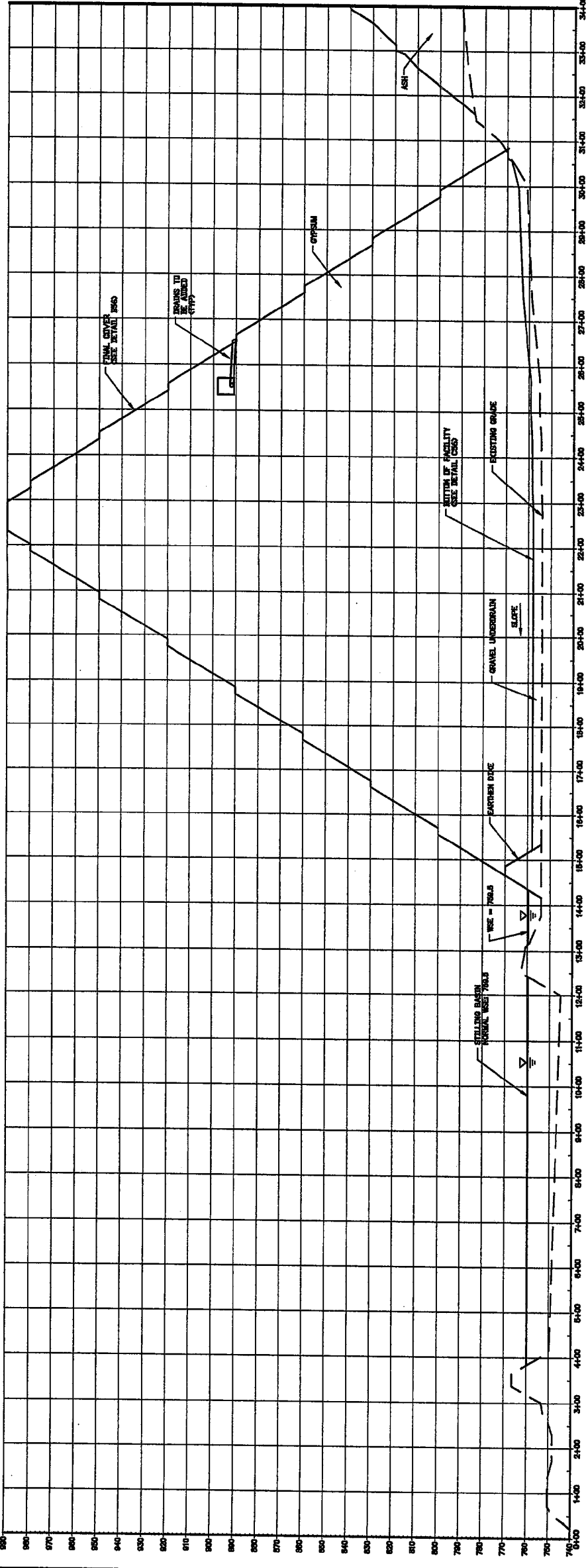


36 C SK PR0637 C56

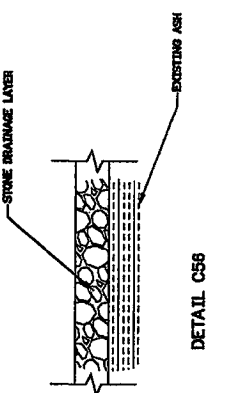
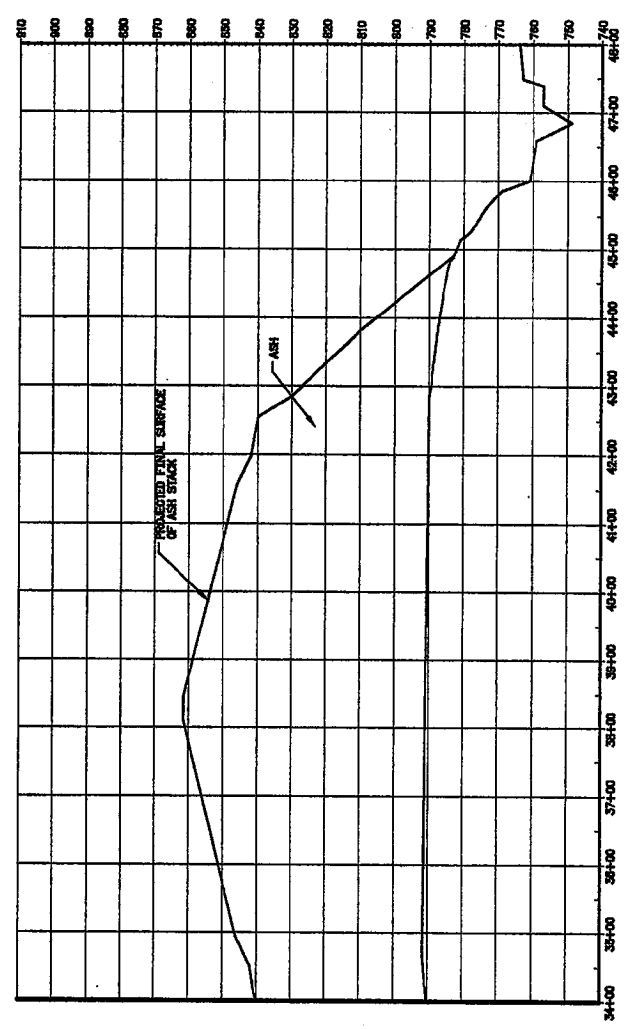
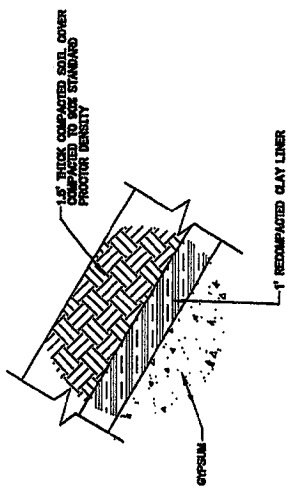
2 3 4 5 6 7 8 9 10 11 12

A B C D E F

A B C D E F G H



A56-A58
SCALE VERTICAL SCALE 1"=40'
HORIZONTAL SCALE 1"=100'



PRELIMINARY

DATE	BY	CHECKED BY	APPROVED BY	SCALE	PROJECT	AS SHOWN
02/20/04	SK	PR	06	36 C	SK PR0637	C56

SCALE 1"=100'

YARD

EXCEPT AS NOTED

STUDY DRAWING FOR POTENTIAL FGD STORAGE/DISPOSAL - FINAL COVER OPTION 3A - CROSSSECTIONS

KINGSTON FOSSIL PLANT
TENNESSEE VALLEY AUTHORITY
FOSSIL AND HYDRO ENGINEERING

AUTOCAD R14
DATE 02/20/04
SCALE 36 C
SK PR0637 C56 R A

PLOT FACTOR: 1200
M.J.V.A.

C.A.J. BRUNING
DO NOT ALTER MANUALLY

PARSONS	A
TICK COMPLETED BY	REV NO.