

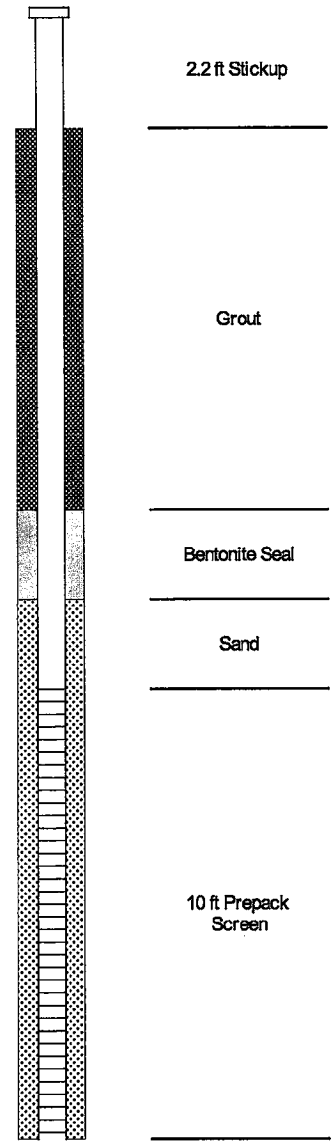


Kingston Fossil Plant
Peninsula Area

Piezometer: B

Well Depth	Elevation	Well Construction Diagram
------------	-----------	---------------------------

-4	748
-2	746
0	744
2	742
4	740
6	738
8	736
10	734
12	732
14	730
16	728
18	726
20	724
22	722
24	720



Location: <u>Kingston Peninsula</u>	Drilling Company: <u>TVA</u>	Easting: <u>2412581.3 TN NAD83</u>
Drilling Method: <u>Geoprobe</u>	Casing Material: <u>1" Schedule 40 PVC</u>	Northing: <u>571957.0</u>
Total Depth (ft): <u>22.5</u>	Surface Elevation: <u>744.0</u>	Engineer/Driller: <u>Joe Burke</u>
Top of Rock Elevation (ft): <u>721.5</u>	Top of Casing Elevation: <u>746.12</u>	Well Installation Date: <u>Oct/Nov 2002</u>

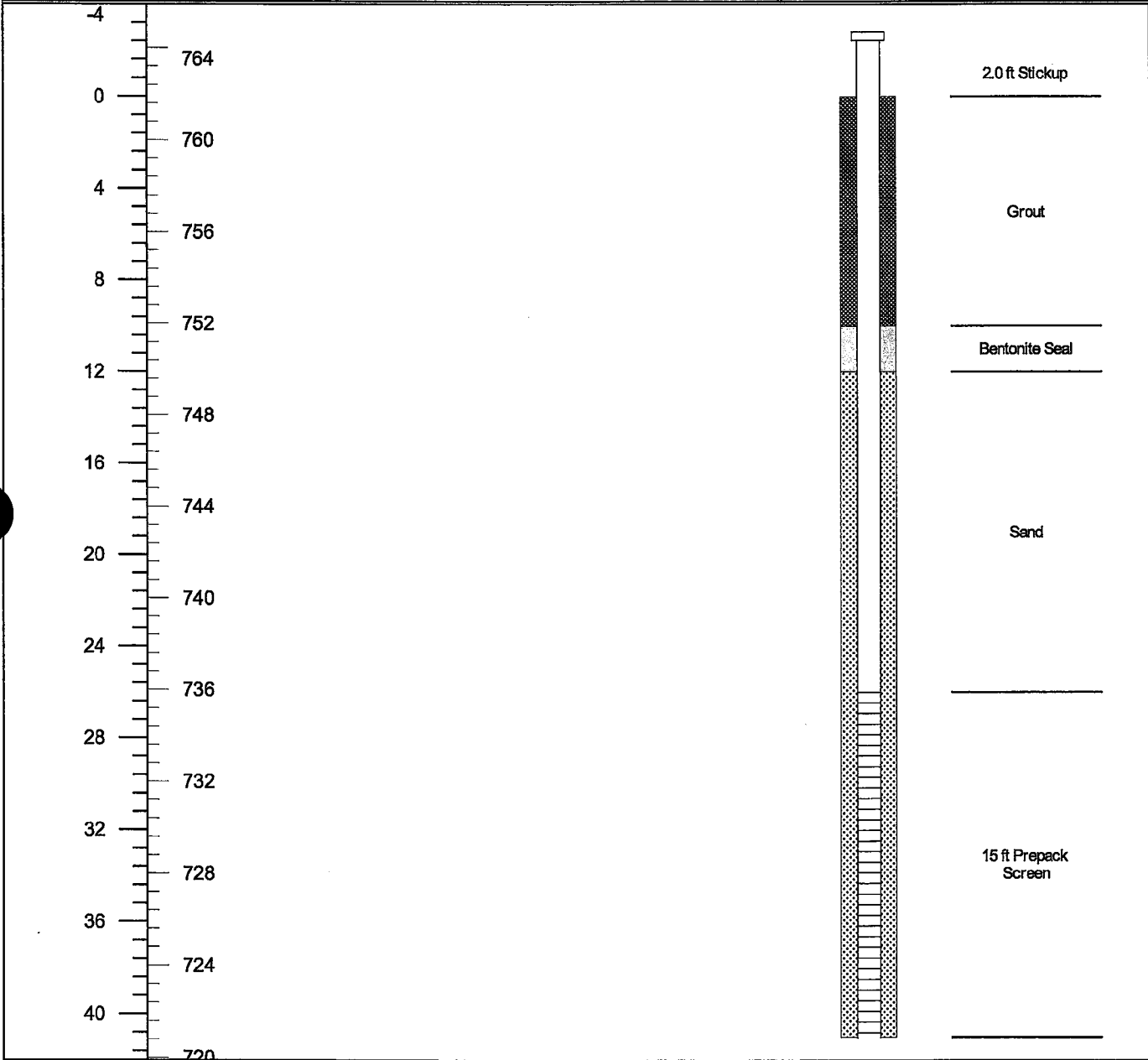


Kingston Fossil Plant

Peninsula Area

Piezometer: **C**

Well Depth	Elevation		Well Construction Diagram
------------	-----------	--	---------------------------



Location: <u>Kingston Peninsula</u>	Drilling Company: <u>TVA</u>	Easting: <u>2411991.9 TN NAD83</u>
Drilling Method: <u>Geoprobe</u>	Casing Material: <u>1" Schedule 40 PVC</u>	Northing: <u>571753.8</u>
Total Depth (ft): <u>41.0</u>	Surface Elevation: <u>761.9</u>	Engineer/Driller: <u>Joe Burke</u>
Top of Rock Elevation (ft): <u>720.9</u>	Top of Casing Elevation: <u>763.84</u>	Well Installation Date: <u>Oct/Nov 2002</u>

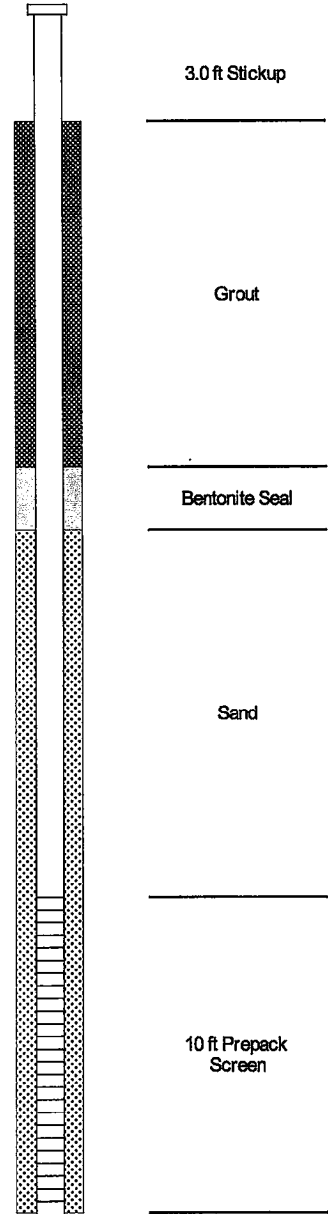


Kingston Fossil Plant
Peninsula Area

Piezometer: **E**

Well Depth	Elevation		Well Construction Diagram
------------	-----------	--	---------------------------

4	768
2	766
0	764
2	762
4	760
6	758
8	756
10	754
12	752
14	750
16	748
18	746
20	744
22	742
24	740
26	738
28	736
30	734
32	732
34	730
36	



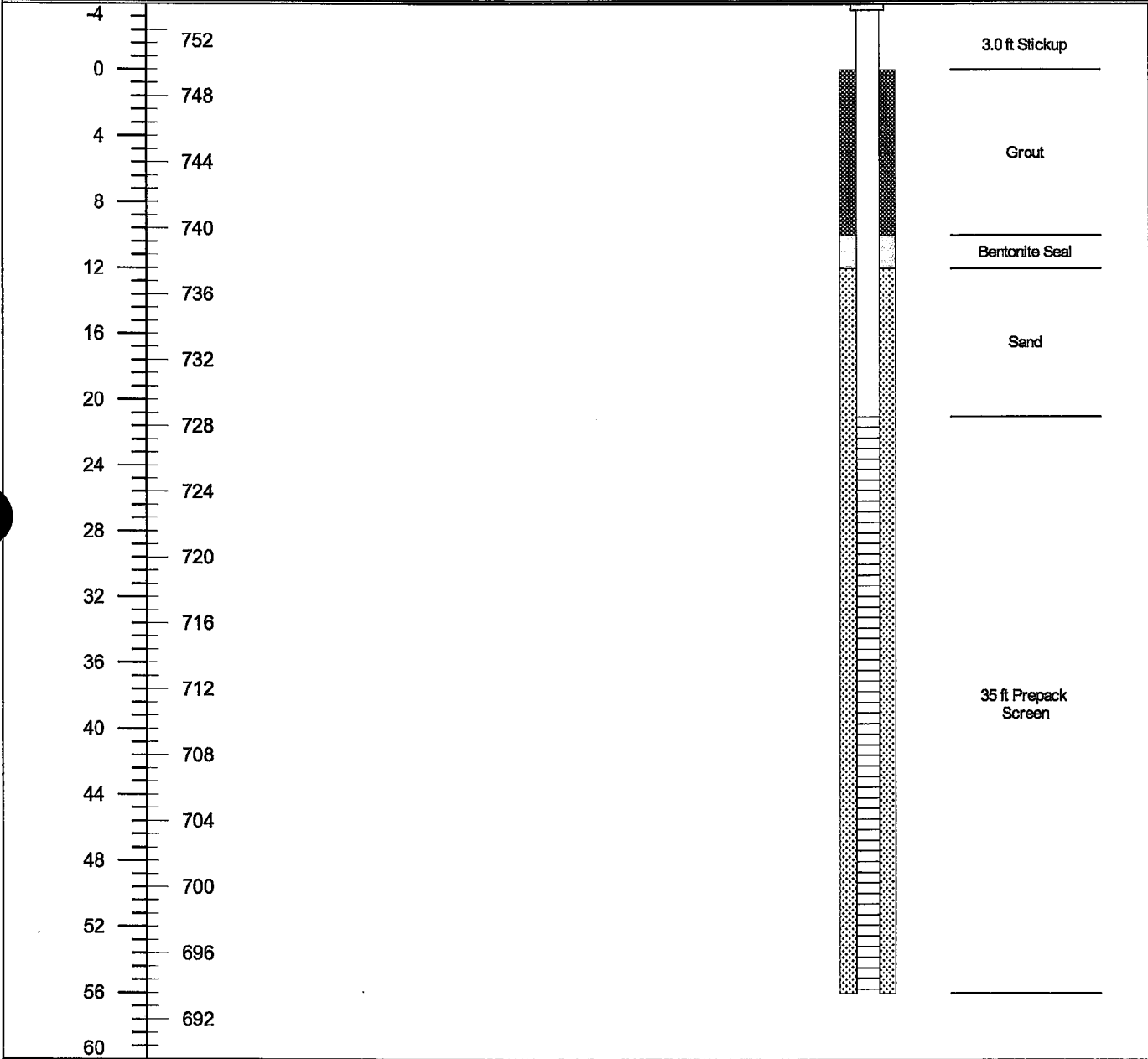
Location: <u>Kingston Peninsula</u>	Drilling Company: <u>TVA</u>	Easting: <u>2411221.4 TN NAD83</u>
Drilling Method: <u>Geoprobe</u>	Casing Material: <u>1" Schedule 40 PVC</u>	Northing: <u>571123.2</u>
Total Depth (ft): <u>34.7</u>	Surface Elevation: <u>764.6</u>	Engineer/Driller: <u>Joe Burke</u>
Top of Rock Elevation (ft): <u>729.9</u>	Top of Casing Elevation: <u>767.53</u>	Well Installation Date: <u>Oct/Nov 2002</u>



Kingston Fossil Plant
Peninsula Area

Piezometer: **F**

Well Depth	Elevation		Well Construction Diagram
------------	-----------	--	---------------------------



Location: <u>Kingston Peninsula</u>	Drilling Company: <u>TVA</u>	Easting: <u>2410489.4 TN NAD83</u>
Drilling Method: <u>Geoprobe</u>	Casing Material: <u>1" Schedule 40 PVC</u>	Northing: <u>570887.5</u>
Total Depth (ft): <u>56.0</u>	Surface Elevation: <u>749.6</u>	Engineer/Driller: <u>Joe Burke</u>
Top of Rock Elevation (ft): <u>693.6</u>	Top of Casing Elevation: <u>752.75</u>	Well Installation Date: <u>Oct/Nov 2002</u>




Kingston Fossil Plant

Peninsula Area

Piezometer: **I**

Well Depth	Elevation		Well Construction Diagram
------------	-----------	--	---------------------------



Location: <u>Kingston Peninsula</u>	Drilling Company: <u>TVA</u>	Easting: <u>2411169.8 TN NAD83</u>
Drilling Method: <u>Geoprobe</u>	Casing Material: <u>1" Schedule 40 PVC</u>	Northing: <u>572238.8</u>
Total Depth (ft): <u>52.0</u>	Surface Elevation: <u>786.7</u>	Engineer/Driller: <u>Joe Burke</u>
Top of Rock Elevation (ft): <u>734.7</u>	Top of Casing Elevation: <u>789.61</u>	Well Installation Date: <u>Oct/Nov 2002</u>