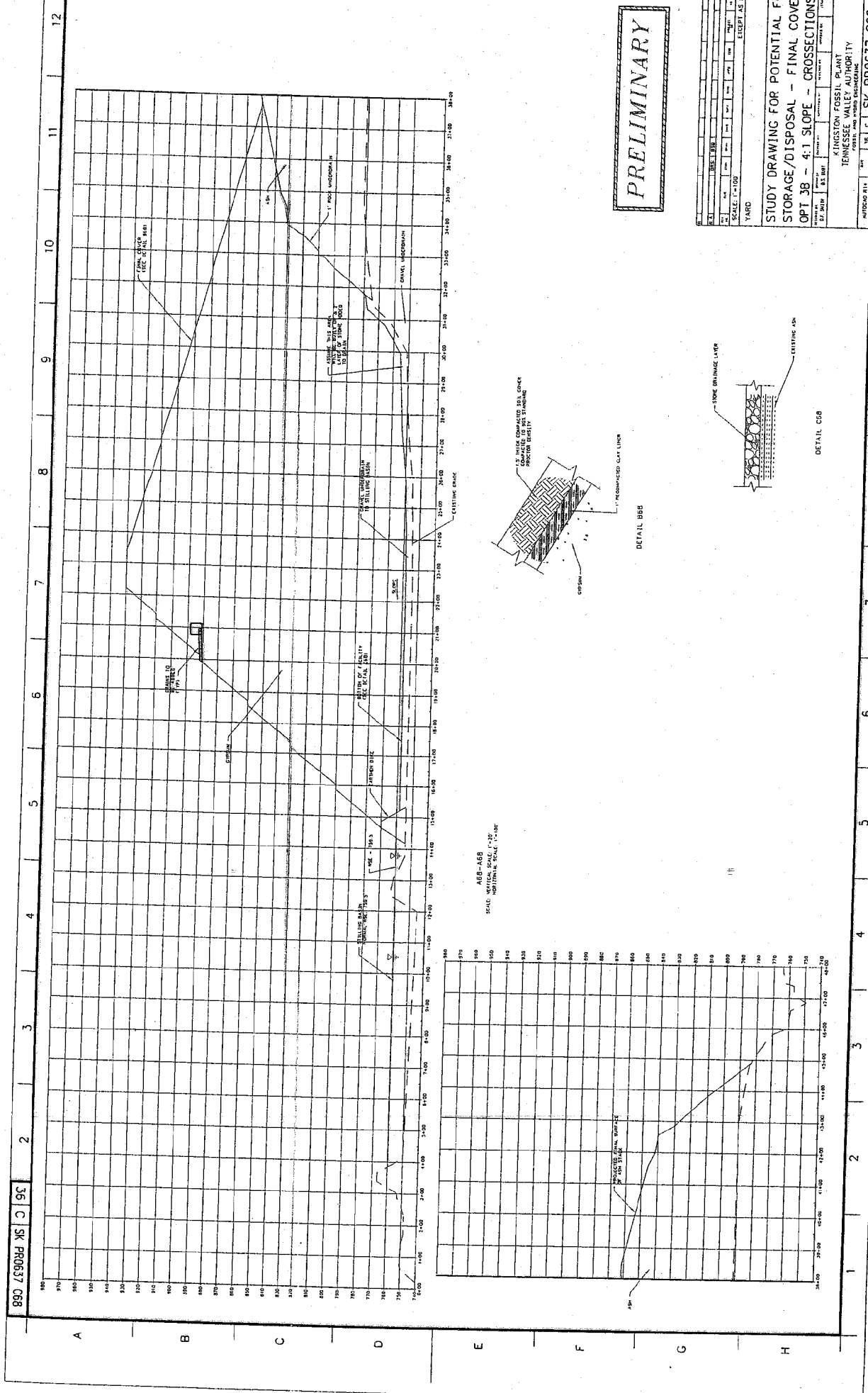


K I F
I I F

3 B



PRELIMINARY

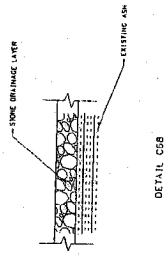
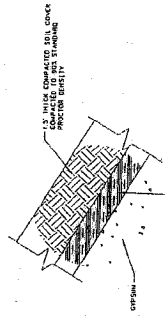
YARD		SCALE: 1"=100'		SCALE: 1"=100'		SCALE: 1"=100'		SCALE: 1"=100'		SCALE: 1"=100'	
NO.	DESCRIPTION	DATE	BY	NO.	DESCRIPTION	DATE	BY	NO.	DESCRIPTION	DATE	BY

EXCEPT AS NOTED

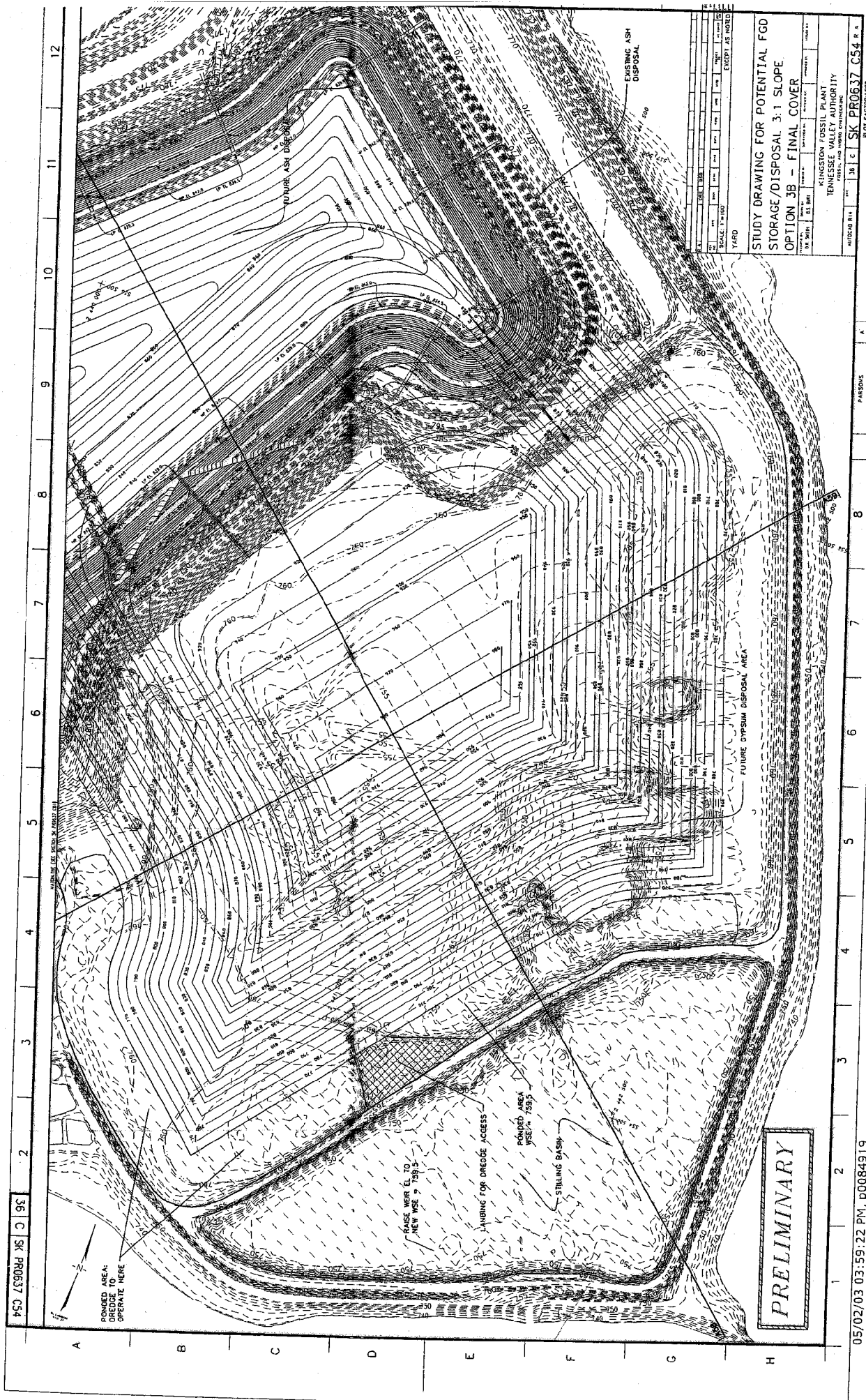
STUDY DRAWING FOR POTENTIAL FGD STORAGE/DISPOSAL - FINAL COVER OPT 3B - 4:1 SLOPE - CROSSSECTIONS

KINGSTON FOSSIL PLANT
TENNESSEE VALLEY AUTHORITY
TOTAL AND VOID ENTAILMENTS

PROJECT NO. SK PR0637 C68 P. 2



05/02/03 03:59:43 PM, p0084919



36 | C | SK PROJ637 C54

POINDED AREA:
DECIDE TO
OPERATE HERE

RAISE WEIR EL TO
NEW USE 759.5

HANDING FOR DECIDE ACCESS

POINDED AREA
USE 759.5

STILLING BASIN

PRELIMINARY

STUDY DRAWING FOR POTENTIAL FGD STORAGE/ DISPOSAL 3:1 SLOPE OPTION 3B - FINAL COVER											
KINGSTON FOSSIL PLANT TENNESSEE VALLEY AUTHORITY DESIGN AND CONSTRUCTION											
DATE	BY	CHECKED	APPROVED	PROJECT NO.							
05/02/03	SK	SK	SK	637							
SCALE: 1" = 100'											
YARD											
PLOT FACTOR: 100											

05/02/03 03:59:22 PM, p0084919