


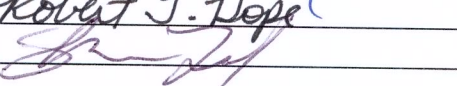


1. Incident Name Fly Ash Pond Incident	2. Operational Period to be covered by IAP (Date / Time) From: JAN 2 09 06:00 To: JAN 9 09 06:00	IAP ADDENDUM COVER SHEET

3. Approved by:

<u>ORG</u>	<u>NAME</u>
FOSC	Les Sims (EPA) 
SOSC	Bob Alexander (TDEC) 
IC	Tim Hope 
Roane County	Howie Rose 

INCIDENT ACTION PLAN AMENDMENT

The items checked below are included in this Incident Action Plan:

Attachments:

- ICS-232 Resources at Risk Summary
- Organization Chart
-
-
-
-
-
-

4. Prepared by: KC Leidolph	Date/Time: JAN 9 09 1300- <i>1/3/09 1300 hrs</i>
---------------------------------------	--

1. Incident Name Fly Ash Pond Incident		2. Operational Period (Date / Time) From: JAN 2 09 06:00 To: JAN 9 09 06:00		RESOURCES AT RISK SUMMARY ICS 232-CG	
3. Environmentally-Sensitive Areas and Wildlife Issues					
Site #	Priority	Site Name and/or Physical Location	Site Issues		
	1	Water Intake - City of Kingston Water Department	3.5 miles (3 miles down the Clinch River to the confluence of the Tennessee River and 1/2 mile back upstream on the Tennessee River) Eastern shore of the Tennessee River Mile 568.2 (865) 376-2323		
	2	Kingston Park Recreation Area	1.5 miles Eastern Shore of the Clinch River - Mile # 1.5 (865) 376-9476		
		Water Intake - Harriman Utility Board	Est. 7 miles (est. 7 miles up the Emory River just east of Harriman, TN).		
		Water Intake - Cumberland Utility District	Est. 5 miles (est. 5 miles up the Emory River).		
		Water Intake - Watts Barr Utility District (Rockwood)	Est. 10 miles (est. 10 miles south of the facility on the Tennessee River).		
		Emory River	Osprey, E - Verified extant (viability not assessed). Mountain Honeysuckle, E - Verified extant (viability not assessed), S2, SPCO. Purple Bean, H - Historical, S1, END, LE. Large-flowered Barbara's-buttons, H - Historical, S2, END. Northern White Cedar, H - Historical, S3, SPCO. Fine-rayed Pigtoe, H - Historical, S1, END, LE Ornate Rocksnail, H - Historical, S3, TRKD. Alabama Lampmussel, H - Historical, S1, END, LE. Turgid Blossom Pearlymussel, X - Extirpated, SX, EXT1, LE. Spotfin Chub, X? - Possibly extirpated, S2, THR, LT.		
		Lower Clinch River	Osprey, E - Verified extant (viability not assessed). Blue Sucker, E - Verified extant (viability not assessed), S2, THR. Prairie Goldenrod, E - Verified extant (viability not assessed), S1S2, END. Northern Bush-honeysuckle, E - Verified extant (viability not assessed), S2, THR. Mountain Bush-honeysuckle, E - Verified extant (viability not assessed), S2, THR. Mountain Honeysuckle, E - Verified extant (viability not assessed), S2, SPCO. Fetter-bush, E - Verified extant (viability not assessed), S2, THR. Appalachian Bugbane, E - Verified extant (viability not assessed), S3, THR. Tall Larkspur, E - Verified extant (viability not assessed), S2, END. Spreading False-foxglove, E - Verified extant (viability not assessed), S3, SPCO.		
		Lower Clinch River, cont.	Canada Lily, E - Verified extant (viability not assessed), S3, THR. Mcdowell Sunflower, E - Verified extant (viability not assessed), S2, SPCO. Earleaf Foxglove, E - Verified extant (viability not assessed), S2, END. Slender Blazing-star, E - Verified extant (viability not assessed), S2, THR. Spectaclecase, H - Historical, S2S3, TRKD, C. Orange-foot Pimpleback, H - Historical, S1, END, LE. Osprey, X - Extirpated.		
		Watts Barr Lake	Osprey, E - Verified extant (viability not assessed). Spreading False-foxglove, E - Verified extant (viability not assessed), S3, SPCO. Spreading False-foxglove, H - Historical, S3, SPCO.		
Narrative					
4. Archaeo-cultural and Socio-economic Issues					
Site #	Priority	Site Name and/or Physical Location	Site Issues		
			Archaeo-cultural and Socio-economic issues available upon request.		
Narrative					
For questions regarding Sensitive Areas, Archaeo-cultural and Socio-economic issues, please contact TVA Public Information at (865) 717-4006.					
5. Prepared by: (Environmental Unit Leader) KC Leidolph				Date / Time: JAN 9 09 12:09	

