

# EASTERN AREA

## 2012 ACTIVITY REPORT



Duck Lake Fire, Michigan

### EASTERN AREA COORDINATION CENTER

Milwaukee, WI



## Contents

Eastern Area 2012 Activity Summary .....	3
Wildland and Prescribed Fire Activity by Unit .....	7
Wildland and Prescribed Fire Activity by Unit .....	8
Wildland and Prescribed Fire Activity by Unit .....	9
EASTERN AREA WILDFIRE OCCURENCE DATA .....	11
EASTERN AREA LARGE FIRES .....	14
Eastern Area Prescribed Fires .....	19
EASTERN AREA COORDINATION CENTER .....	20
RESOURCE REQUESTS .....	20
2011 EASTERN AREA OVERHEAD ASSIGNMENTS .....	21
2011 EASTERN AREA OVERHEAD ASSIGNMENTS .....	22
EASTERN AREA CREW ASSIGNMENTS .....	23
2011 EACC SUPPORT ASSIGNMENTS .....	24



Harrisburg, PA

## Eastern Area 2012 Activity Summary

The Eastern Area had a long fire season which started in late January and ended in November. The total fire occurrence for the year was on par with the five year average and below the ten year average with 11,148 fires. Total acres burned for the year was on par with the ten year average and well below the five year average with 146,208 acres. The North Minnie fire on Minnesota State was the Eastern Area's largest incident at 25,396 acres. The fire started on September 30th. The Eastern Area Type 2 Incident Management Team (Kollmeyer) was assigned. The fire burned for a little over one month. July and October were the Eastern Area's busiest months with the Eastern Area going into Preparedness Level 3 on July 5<sup>th</sup> and October 31<sup>st</sup>.

For two years in a row, the Eastern Area had a busy tropical storm season. Hurricane Sandy made landfall in the Eastern Area on October 29th. For the second time in the history of the Eastern Area, all three FEMA Regions in the Eastern Area were activated. Eastern Area personnel were sent to the three FEMA Regional Response Coordination Centers, RRCCs (Region 1, Boston, Region 2, New York, Region 3, Philadelphia). Crews and personnel were mobilized to New York, New Jersey, Connecticut and West Virginia. The Eastern Area supported the incident with Incident Management Teams, Overhead and Crews. At the peak of the incident, we had 40 crews, 2 Type 1 Teams, 3 NIMO Teams, 5 Type 2 Teams and a Type 3 Team assigned. Most of the Teams were the "short" configuration.

The Eastern area supported other Geographical Areas with Overhead, Crews, Equipment and Aircraft. The total personnel mobilized through the Eastern Area Coordination Center was 5,629. The total for Unable To Fill (UTF) requests was 1,866. The Eastern Area Coordination Center mobilized 480 trainees in 2012. This number includes trainees that went out with crews, equipment and aircraft.



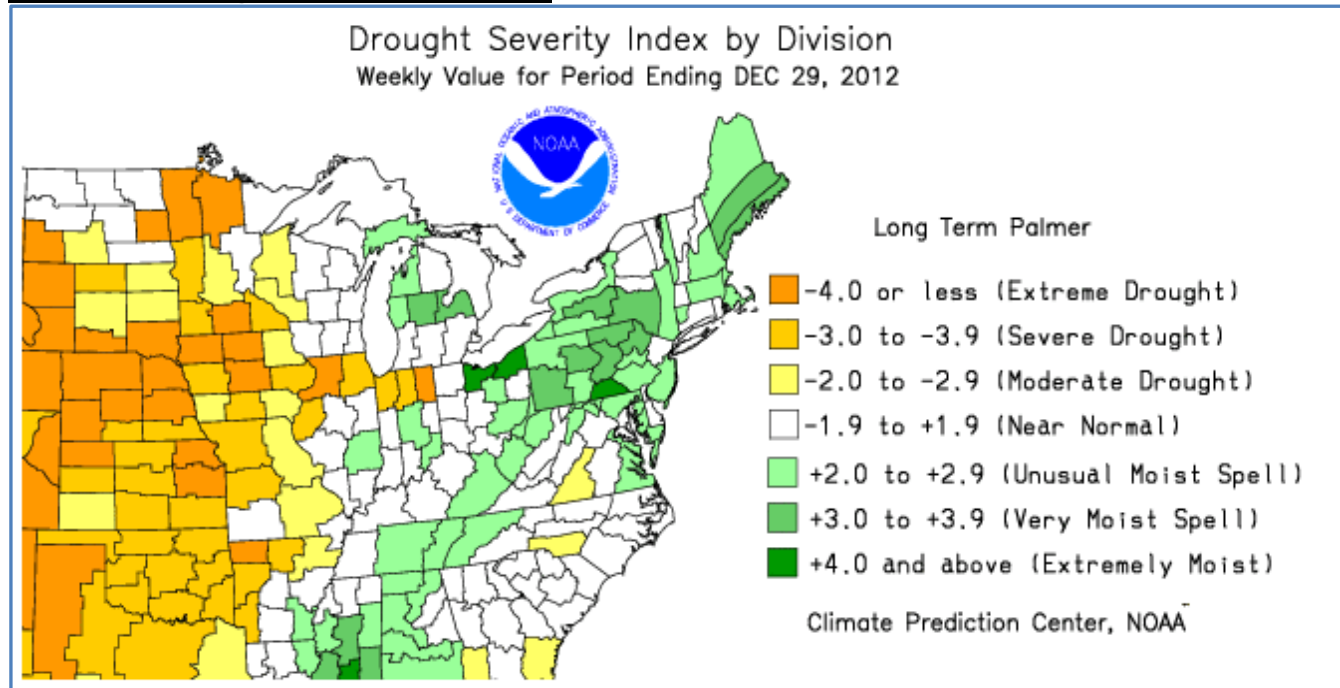
Hurricane Sandy

## **2012 Eastern Area Fire Potential/Fuels Summary**

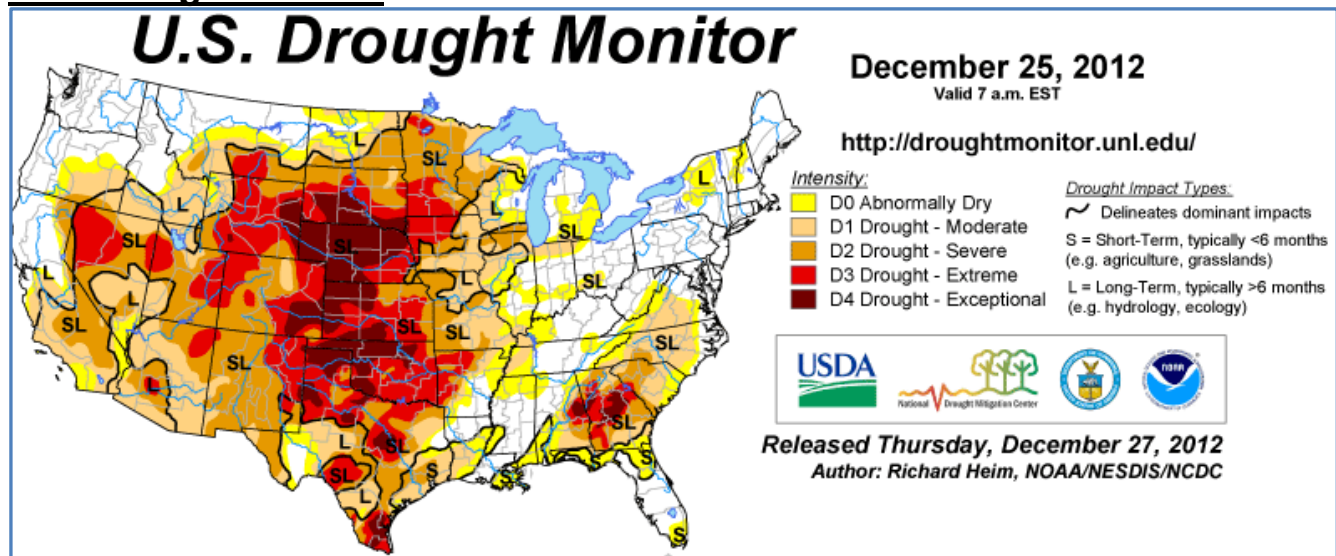
- Moderate to severe drought was in place across much of the Upper and Mid-Mississippi Valley leading into the spring fire season of 2012. Snow depths were also well below normal across much of the Eastern Area at the end of the 2012 winter. As a result larger fuel moistures were below normal and fire danger indices were above normal.
- Well above normal temperatures developed across much of the Eastern Area through March of 2012. 90 Day mean temperatures were 6 to 8 degrees Fahrenheit across much of the Great Lakes and Big Rivers from February 1 through April 30, 2012. This led to an early than normal start to the spring fire season, especially across the Great Lakes.
- Precipitation and soil moisture anomalies were at or above normal across the southeastern half of the Eastern Area leading into the spring of 2012. This led to below normal National Fire Danger Rating System (NFDRS) and Canadian Fire Dangers Indices as well as above normal fuel moistures at representative Remote Automatic Weather Stations (RAWS) across much of the Mid-Atlantic and Northeast Compacts through the first half of 2012.
- Precipitation events increased across portions of the Upper Mississippi Valley through the spring and early summer of 2012 and provided some relief to the drought in place across portions of this region.
- Negative soil moisture anomalies and drought levels increased across the Upper and Mid-Mississippi Valley through the late summer and fall of 2012. This allowed fire danger indices to climb to above normal levels and dropped fuel moistures below normal increasing fire potential.
- Much of the eastern half of the Eastern Area remained in a wetter than normal weather pattern overall through the fall of 2012. This led to near to below normal fire potential and occurrence across these areas.

# Drought Levels at the end of 2012

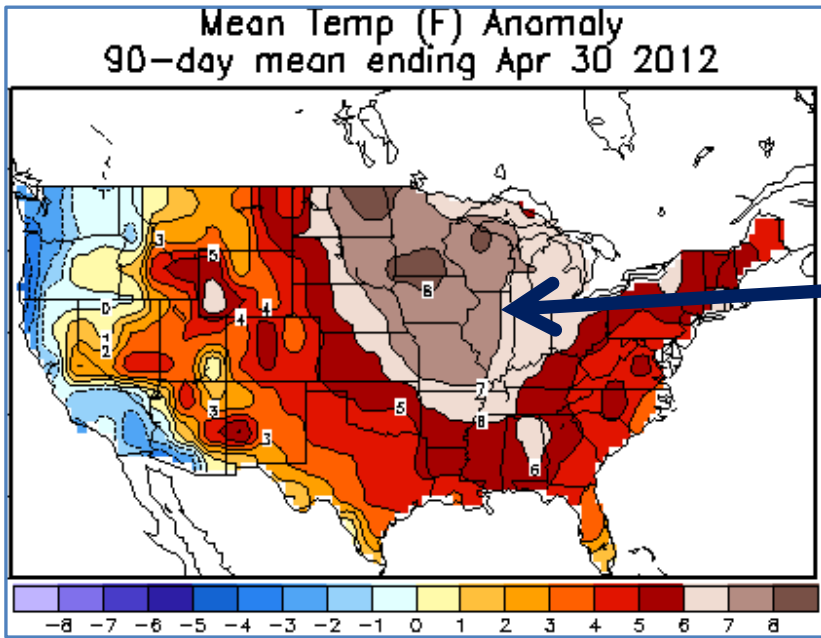
## Palmer Drought Severity Index



## U.S. Drought Monitor



# U.S. Mean Temperature Anomalies March through April 2012

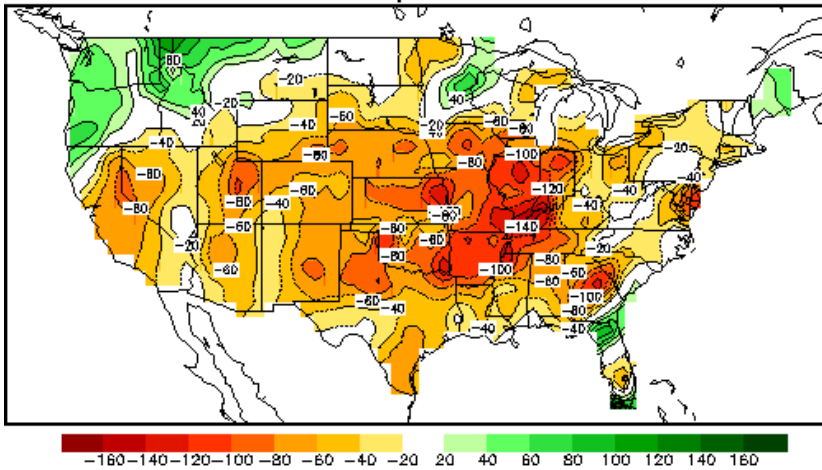


Mean Temperatures  
6F to 8F above  
normal in the spring  
of 2012 across  
western half of  
Eastern Area

## 30 Day Soil Moisture Anomalies

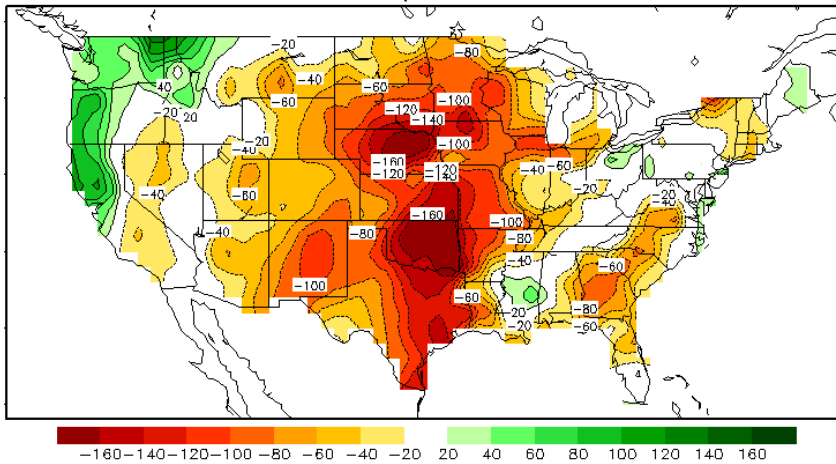
End of June 2012

Calculated Soil Moisture Anomaly (mm)  
JUN, 2012



End of December 2012

Calculated Soil Moisture Anomaly (mm)  
DEC, 2012



## Wildland and Prescribed Fire Activity by Unit Year End Totals

Year-to-Date		Wildland Fire Activity						Rx Fire Activity	
Agency	State Unit	Human		Lightning		Total		Rx	
		Fires	Acres	Fires	Acres	Fires	Acres	Fires	Acres
BIA	MI-MIA	14	8	0	0	14	8	0	0
BIA	MN-MNA	239	304	1	1	240	305	27	1,305
BIA	MN-MRA	0	0	0	0	0	0	2	120
BIA	MN-RLA	571	1,621	1	25	572	1,646	4	20,011
BIA	WI-GLA	6	49	0	0	6	49	4	680
BIA	WI-MEA	2	2	0	0	2	2	0	0
<b>BIA</b>	<b>Total:</b>	<b>832</b>	<b>1,984</b>	<b>2</b>	<b>26</b>	<b>834</b>	<b>2,010</b>	<b>37</b>	<b>22,116</b>
FWS	IA-DAR	0	0	0	0	0	0	1	70
FWS	IA-NSR	0	0	0	0	0	0	19	2,141
FWS	IA-PLR	8	133	0	0	8	133	38	5,225
FWS	IA-USR	0	0	0	0	0	0	3	130
FWS	IA-WTR	2	216	0	0	2	216	37	6,513
FWS	IL-COR	10	4	0	0	10	4	11	352
FWS	IL-CYR	0	0	0	0	0	0	2	66
FWS	IL-ILR	0	0	0	0	0	0	2	177
FWS	IL-SVR	0	0	0	0	0	0	5	1,780
FWS	IL-TWR	0	0	0	0	0	0	1	70
FWS	IN-BOR	1	20	0	0	1	20	18	10,881
FWS	IN-MSR	0	0	0	0	0	0	2	50
FWS	MA-EMR	1	1	0	0	1	1	4	14
FWS	MD-BWR	1	1	0	0	1	1	1	11,536
FWS	ME-CMR	0	0	0	0	0	0	5	24
FWS	ME-MHR	0	0	0	0	0	0	14	73
FWS	MI-SNR	0	0	2	3,223	2	3,223	0	0
FWS	MI-SSR	0	0	0	0	0	0	4	454
FWS	MN-AGR	1	66	0	0	1	66	14	1,370
FWS	MN-BGR	1	1	0	0	1	1	20	2,765
FWS	MN-BNR	3	299	0	0	3	299	57	7,681
FWS	MN-CMR	0	0	0	0	0	0	2	80
FWS	MN-DLR	13	1,690	0	0	13	1,690	34	5,741
FWS	MN-FFR	6	19	0	0	6	19	41	5,133
FWS	MN-GLR	1	62	0	0	1	62	15	2,207
FWS	MN-HSR	1	0	0	0	1	0	0	0

### Wildland and Prescribed Fire Activity by Unit Year End Totals


Year-to-Date		Wildland Fire Activity						Rx Fire Activity		
Agency	State Unit	Human		Lightning		Total		Rx		
		Fires	Acres	Fires	Acres	Fires	Acres	Fires	Acres	
FWS	MN-LFR	3	172	0	0	3	172	35	2,997	
FWS	MN-MVR	15	33	0	0	15	33	12	892	
FWS	MN-RYR	0	0	0	0	0	0	4	289	
FWS	MN-SBR	11	36	0	0	11	36	14	5,500	
FWS	MN-TMR	0	0	0	0	0	0	12	680	
FWS	MN-WWR	1	33	0	0	1	33	35	3,513	
FWS	MO-BMR	0	0	0	0	0	0	3	140	
FWS	MO-SQR	1	1	0	0	1	1	10	1,772	
FWS	MO-SWR	0	0	0	0	0	0	2	600	
FWS	NH-GBR	0	0	0	0	0	0	2	16	
FWS	NJ-CMR	0	0	0	0	0	0	1	42	
FWS	NJ-WKR	1	1	0	0	1	1	0	0	
FWS	NY-IRR	0	0	0	0	0	0	1	26	
FWS	NY-LIR	0	0	0	0	0	0	1	26	
FWS	NY-MZR	0	0	0	0	0	0	1	14	
FWS	RI-RIR	0	0	0	0	0	0	1	2	
FWS	WI-HRR	0	0	0	0	0	0	27	3,615	
FWS	WI-LPR	1	2	0	0	1	2	19	1,834	
FWS	WI-NCR	0	0	0	0	0	0	14	2,120	
FWS	WI-SCR	0	0	0	0	0	0	10	842	
<b>FWS</b>	<b>Total:</b>	<b>82</b>	<b>2,790</b>	<b>2</b>	<b>3,223</b>	<b>84</b>	<b>6,013</b>	<b>554</b>	<b>89,453</b>	
NPS	IN-IDP	5	347	0	0	5	347	17	1,419	
NPS	MA-CCP	4	2	0	0	4	2	23	46	
NPS	MD-COP	2	0	0	0	2	0	0	0	
NPS	MI-PRP	0	0	1	1	1	1	0	0	
NPS	MI-SDP	0	0	0	0	0	0	2	31	
NPS	MN-GPP	0	0	0	0	0	0	1	3	
NPS	MO-GWP	0	0	0	0	0	0	1	83	
NPS	MO-OZP	6	47	0	0	6	47	9	8,196	
NPS	MO-WCP	2	2	0	0	2	2	0	0	
NPS	OH-CVP	0	0	0	0	0	0	2	14	
NPS	WI-AIP	1	1	0	0	1	1	0	0	
NPS	WV-NRP	2	4	0	0	2	4	1	5	
<b>NPS</b>	<b>Total:</b>	<b>22</b>	<b>403</b>	<b>1</b>	<b>1</b>	<b>23</b>	<b>404</b>	<b>56</b>	<b>9,797</b>	



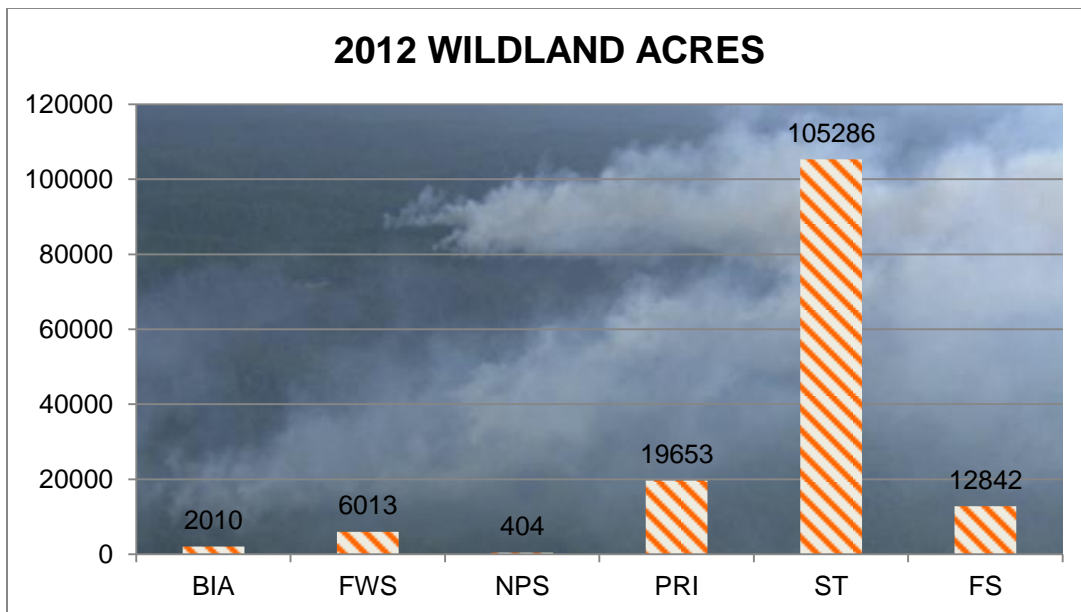
### Wildland and Prescribed Fire Activity by Unit Year End Totals

ST	CT-CTS	1	130	0	0	1	130	4	42
ST	IL-ILS	4	431	0	0	4	431	386	15,736
ST	IN-INS	36	1,402	0	0	36	1,402	0	0
ST	MA-MAS	0	0	0	0	0	0	7	274
ST	MD-MDS	148	682	10	155	158	837	62	805
ST	ME-MES	0	0	0	0	0	0	4	143
ST	MI-MIS	456	2,562	39	21,251	495	23,813	44	2,399
ST	MN-MNS	1,418	59,759	0	0	1,418	59,759	99	7,783
ST	MO-MOS	4	854	0	0	4	854	0	0
ST	NH-NHS	0	0	0	0	0	0	1	5
ST	NJ-NJS	1,067	3,094	0	0	1,067	3,094	0	0
ST	NY-NYS	2	1,638	0	0	2	1,638	9	257
ST	OH-OHS	285	960	1	0	286	960	5	320
ST	PA-PAS	669	3,034	6	12	675	3,046	54	2,805
ST	VT-VTS	0	0	0	0	0	0	5	74
ST	WI-WIS	1,454	2,726	39	74	1,493	2,800	419	21,100
ST	WV-WVS	473	6,489	6	33	479	6,522	0	0
<b>ST</b>	<b>Total:</b>	<b>6,017</b>	<b>83,761</b>	<b>101</b>	<b>21,525</b>	<b>6,118</b>	<b>105,286</b>	<b>1,099</b>	<b>51,743</b>
USFS	IL-MPF	0	0	0	0	0	0	5	224
USFS	IL-SHF	21	47	3	20	24	67	16	5,379
USFS	IN-HOF	27	77	0	0	27	77	12	2,027
USFS	MI-HIF	22	37	7	51	29	88	4	295
USFS	MI-HMF	207	906	3	17	210	923	41	2,967
USFS	MI-OTF	16	126	9	30	25	156	0	0
USFS	MN-CPF	36	204	2	1	38	205	7	2,180
USFS	MN-SUF	45	250	22	106	67	356	26	1,736
USFS	MO-MTF	170	8,665	17	1,867	187	10,532	35	40,504
USFS	NH-WMF	7	21	0	0	7	21	2	19
USFS	OH-WAF	22	289	1	1	23	290	4	1,283
USFS	PA-ALF	7	47	0	0	7	47	4	385
USFS	VT-GMF	4	6	0	0	4	6	8	246
USFS	WI-CNF	9	8	1	3	10	11	16	1,211
USFS	WV-MOF	5	63	0	0	5	63	4	1,638
<b>USFS</b>	<b>Total:</b>	<b>598</b>	<b>10,746</b>	<b>65</b>	<b>2,096</b>	<b>663</b>	<b>12,842</b>	<b>184</b>	<b>60,094</b>
<b>Grand Total:</b>		<b>10,943</b>	<b>119,274</b>	<b>205</b>	<b>26,934</b>	<b>11,148</b>	<b>146,208</b>	<b>1,935</b>	<b>233,355</b>

## EASTERN AREA WILDFIRES AND ACRES BY AGENCY

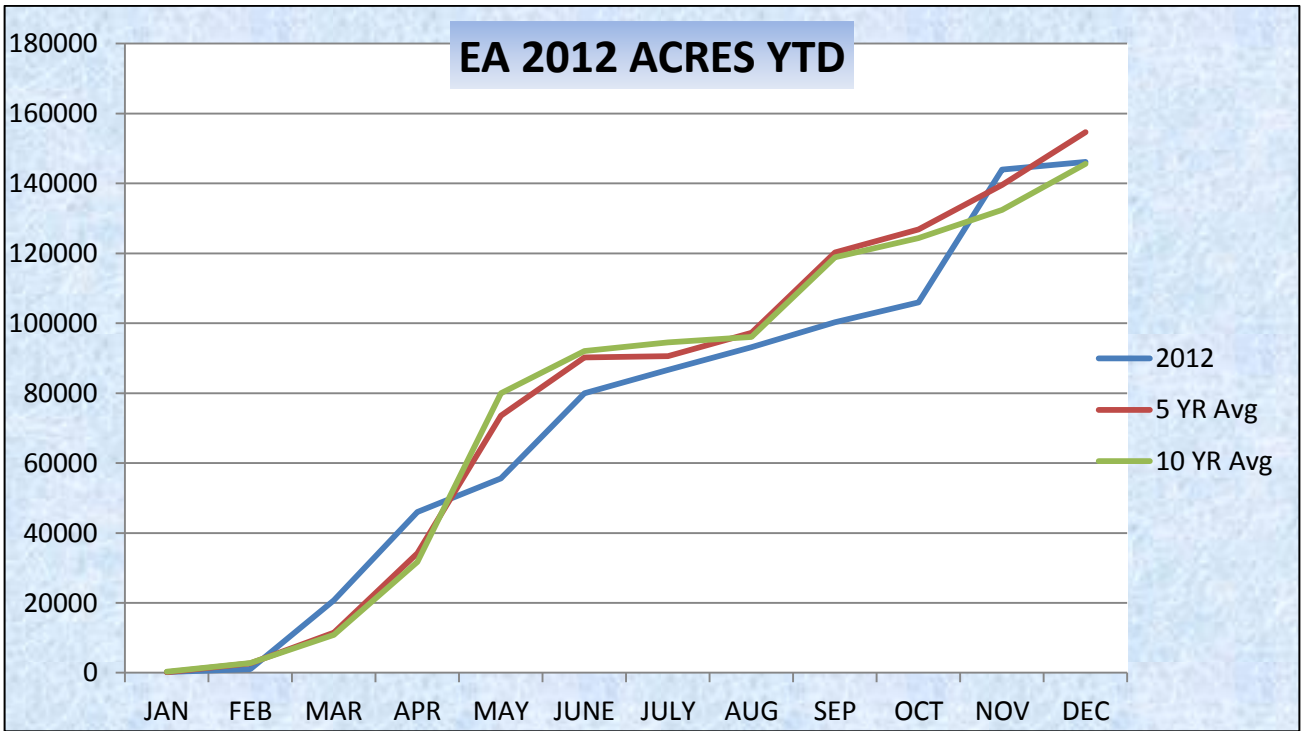
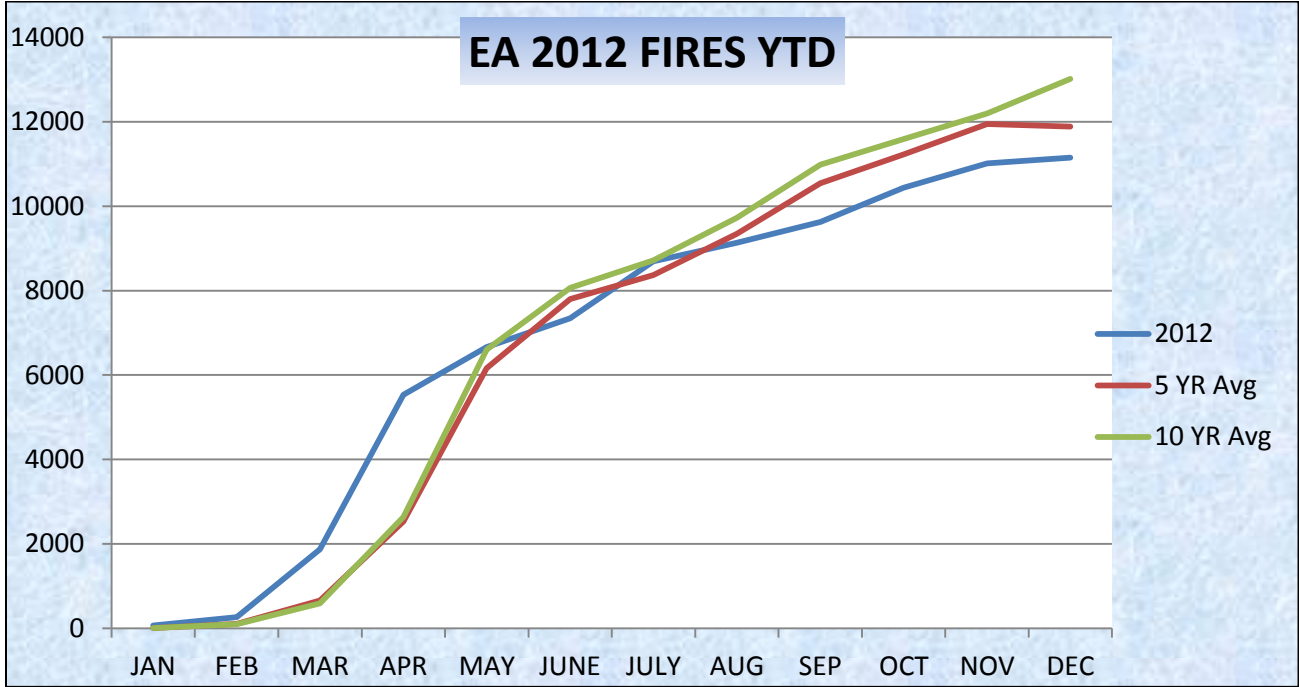


BIA	FWS	NPS	PRI	ST	FS	TOTAL
834	84	23	3426	6118	663	11,148

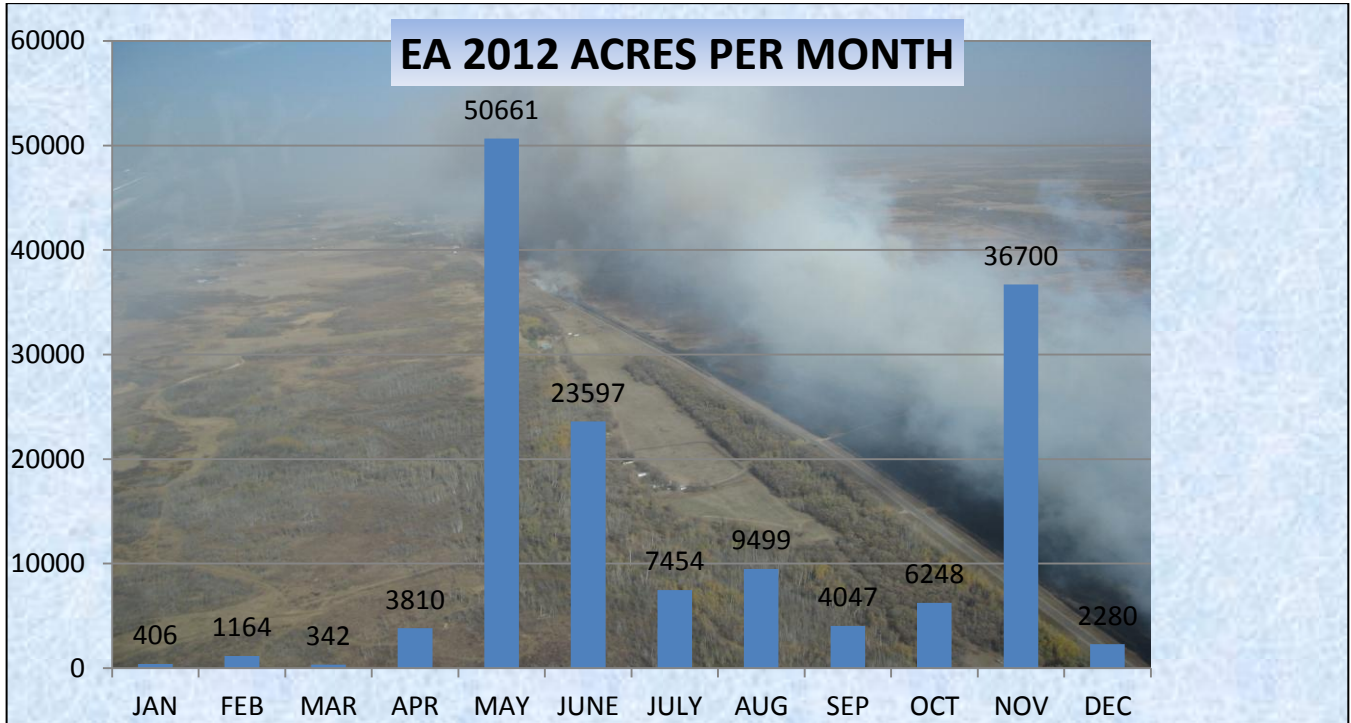
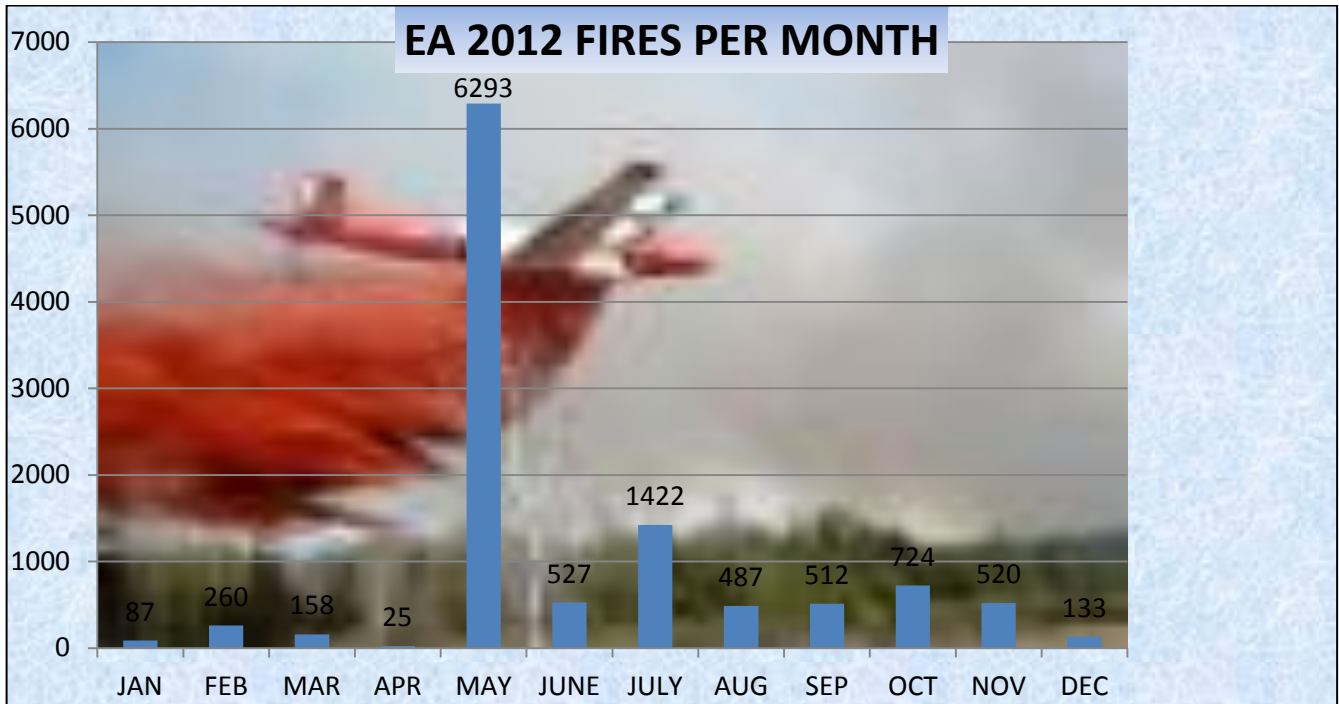


BIA	FWS	NPS	PRI	ST	FS	TOTAL
2,010	6,013	404	19,653	105,286	12,842	146,208

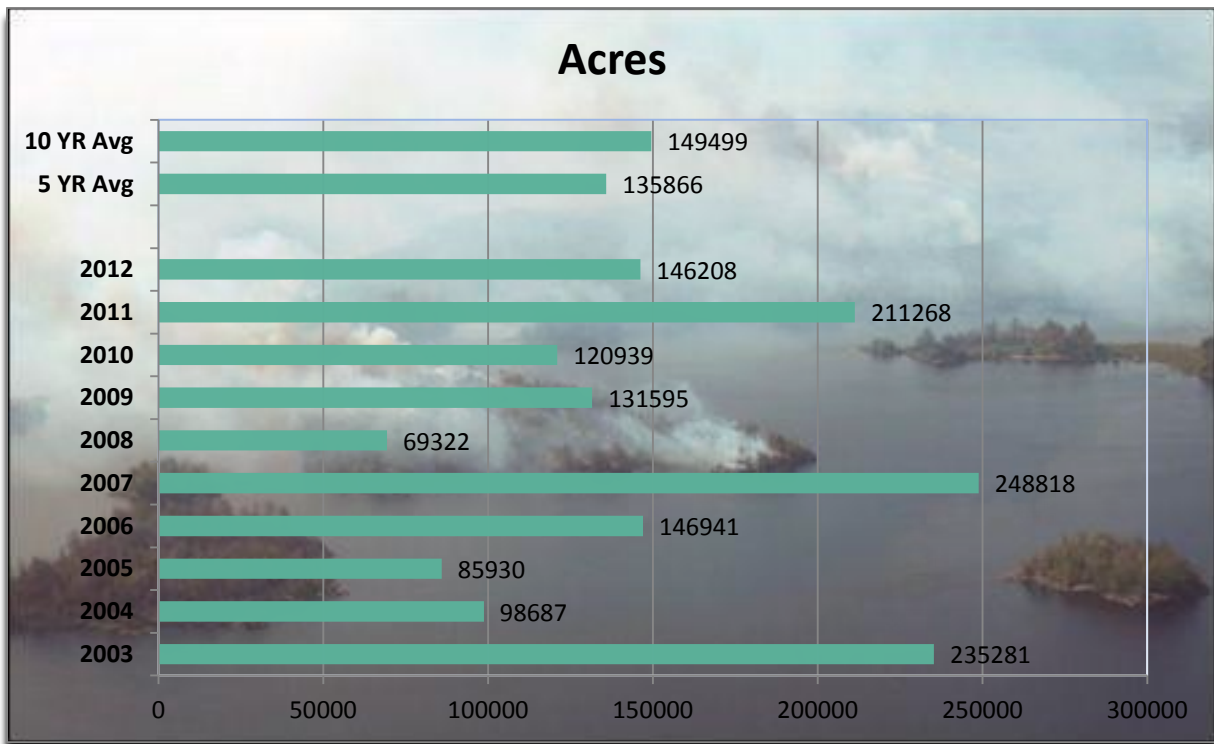

# EASTERN AREA WILDFIRE OCCURENCE DATA



## EASTERN AREA WILDFIRE OCCURENCE DATA



# Eastern Area 2012 Fires and Acres Compared With Prior Years



**EASTERN AREA LARGE FIRES**  
(Fires Greater Than 100 Acres)

<b>Fire Name</b>	<b>Start Date</b>	<b>IC Type</b>	<b>Unit</b>	<b>Size</b>
Hickory Ridge	12/10/2012 1515	5	MD-MDS	145 ACRES
Little Mack Lake	05/18/2012 0823	5	MI-HMF	820 ACRES
Duck Lake	06/25/2012 1100	3	MI-MIS	21,112 ACRES
Clear Lake Complex	06/08/2012 1025	3	MI-MIS	436 ACRES
Pine Creek	06/01/2012 1530	4	MI-SNR	3,400 ACRES
Blowdown 2012 Complex	07/26/2012 1504	3	MN-CPF	25,000 ACRES
Donely Tilman	04/12/2012 1415	5	MN-DLR	818 ACRES
WAKEUP FIRE	04/12/2012 1441	5	MN-MNS	430 ACRES
Boxing Day Fire	01/03/2012 1700	4	MN-MNS	795 ACRES
Shotley Fire	10/23/2012 1024	5	MN-MNS	288 ACRES
THORHULT	04/04/2012 2100		MN-MNS	471 ACRES
Peatland Fire	04/13/2012 1616	5	MN-MNS	720 ACRES
Clow Border Fire	04/13/2012 1619	5	MN-MNS	1,000 ACRES
Moose River Fire	05/09/2012 1542	6	MN-MNS	1,000 ACRES
Klondike Cabin Fire	04/23/2012 1331	5	MN-MNS	1,000 ACRES
Juneberry Road Fire	11/09/2012 1606	6	MN-MNS	700 ACRES
Water Tower Fire	03/22/2012 1038	5	MN-MNS	1,100 ACRES
Richardville Border Fire	10/10/2012 1228	5	MN-MNS	981 ACRES
Minnie Fire	10/07/2012 1055	5	MN-MNS	600 ACRES
County 27 Fire	10/11/2012 1705	5	MN-MNS	4,440 ACRES
Viking Fire	10/11/2012 1709	4	MN-MNS	1,422 ACRES
ROSS FIRE	03/26/2012 2157		MN-MNS	70 ACRES
North Minnie	11/01/2012 1532	6	MN-MNS	25,396 ACRES
Wannaska Complex	11/01/2012 1535	6	MN-MNS	7,046 ACRES
Good Friday 72 Fire	04/07/2012 1700		MN-MNS	490 ACRES
Holy Carp	06/26/2012 0740	5	MN-MNS	385 ACRES
McKinley Twp Fire #4	03/27/2012 0800		MN-MNS	400 ACRES
No name fire	03/17/2012 1448		MN-MNS	400 ACRES
Jeep Fire	04/16/2012 1557	5	MN-MNS	1,520 ACRES
ROTHSAY FIRE	05/23/2012 2050	5	MN-MNS	900 ACRES
SPRING CREEK	04/02/2012 1600		MN-MNS	1,185 ACRES
Aitkin City Flood	07/02/2012 1524		MN-MNS	800 SQ MILES
St. Patrick's Day Fire	03/19/2012 1126		MN-MNS	825 ACRES
HERITAGE FIRE	10/24/2012 1532	5	MN-MNS	250 ACRES
LeCenter Fire	03/16/2012 1628		MN-MNS	400 ACRES
Nessel Twp Fire	02/23/2012 0826		MN-MNS	5 ACRES
Low Rent	03/30/2012 1617	5	MN-MNS	60 ACRES
Red Lake 43	03/21/2012 1544	5	MN-RLA	575 ACRES

<b>Fire Name</b>	<b>Start Date</b>	<b>IC Type</b>	<b>Unit</b>	<b>Size</b>
HIGHWAY 1	05/20/2012 1500	2	MN-SUF	175 ACRES
State Rd. YY	04/04/2012 1300	5	MO-MOS	446 ACRES
6280 Fire	08/09/2012 1652	5	MO-MOS	253 ACRES
Century Lane Fire	08/09/2012 1702	5	MO-MOS	200 ACRES
Tram Hollow	08/09/2012 1635	5	MO-MOS	196 ACRES
Troutdale Road	08/09/2012 1647	6	MO-MOS	100 ACRES
Lawrence 2210	08/09/2012 1645	5	MO-MOS	200 ACRES
Jewell RD	08/09/2012 1646	5	MO-MOS	267 ACRES
Walnut Grove	08/09/2012 1650	5	MO-MOS	590 ACRES
Marionville	08/09/2012 1444	8	MO-MOS	444 ACRES
Williams	08/10/2012 1012	5	MO-MOS	153 ACRES
Chandler	07/21/2012 1400	5	MO-MOS	164 ACRES
Cook T	08/10/2012 1029	5	MO-MOS	100 ACRES
Munden	07/24/2012 1515	5	MO-MOS	100 ACRES
Popcorn Fire	08/09/2012 1651	5	MO-MOS	286 ACRES
Racket	08/31/2012 1312	5	MO-MOS	138 ACRES
DEERFIELD	09/05/2012 1458	D	MO-MOS	118 ACRES
DAVIS	09/05/2012 1504	6	MO-MOS	110 ACRES
HARRISONVILLE	09/12/2012 1540	6	MO-MOS	100 ACRES
KNISLEY SOUTH	09/12/2012 1546	5	MO-MOS	133 ACRES
FANCY FENCE	09/12/2012 1552	4	MO-MOS	772 ACRES
HIGHWAY E	09/13/2012 0927	4	MO-MOS	902 ACRES
PRAIRIE HOME CHURCH	09/05/2012 1030	5	MO-MOS	325 ACRES
RENEGAR	08/31/2012 1256	5	MO-MOS	387 ACRES
SHOCKMAN	09/13/2012 0935	5	MO-MOS	281 ACRES
ROCK QUARRY RD. BRUMLEY	09/05/2012 1145	6	MO-MOS	240 ACRES
THRUSH BRIDGE	12/03/2012 1557	5	MO-MOS	137 ACRES
HIGHWAY PP	02/28/2012 1337	5	MO-MOS	227 ACRES
Angus Road	03/23/2012 1448	5	MO-MOS	430 ACRES
Brownlee	03/25/2012 1915	5	MO-MOS	167 ACRES
Gatsby Fire	03/25/2012 1644	5	MO-MOS	142 ACRES
Hay Creek	03/25/2012 1537	5	MO-MOS	212 ACRES
Kinfolk Rd	03/25/2012 1411	5	MO-MOS	646 ACRES
Main Dr.	03/24/2012 1858	5	MO-MOS	462 ACRES
Manes Fire	03/25/2012 1823	5	MO-MOS	162 ACRES
McCobbins Point State Park	03/25/2012 1717	5	MO-MOS	200 ACRES
Mill Creek	03/25/2012 1620	5	MO-MOS	183 ACRES
Mountain Creek	03/23/2012 1540	5	MO-MOS	1,266 ACRES
Rimby	03/25/2012 1612	5	MO-MOS	350 ACRES
Ross Fire	03/24/2012 1847	6	MO-MOS	170 ACRES

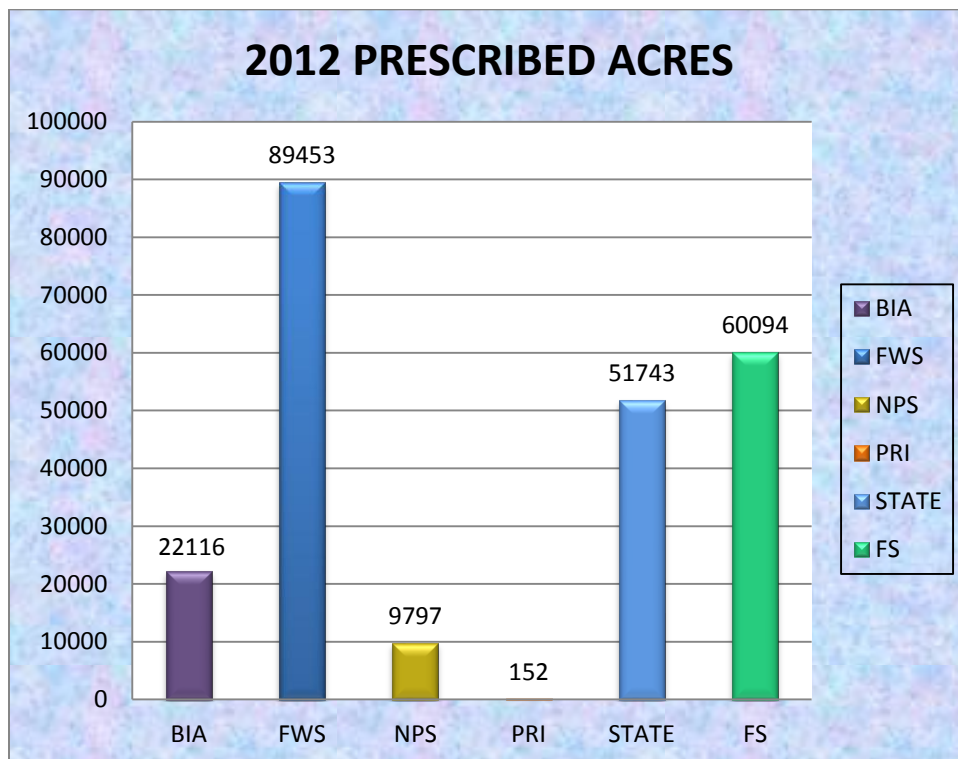
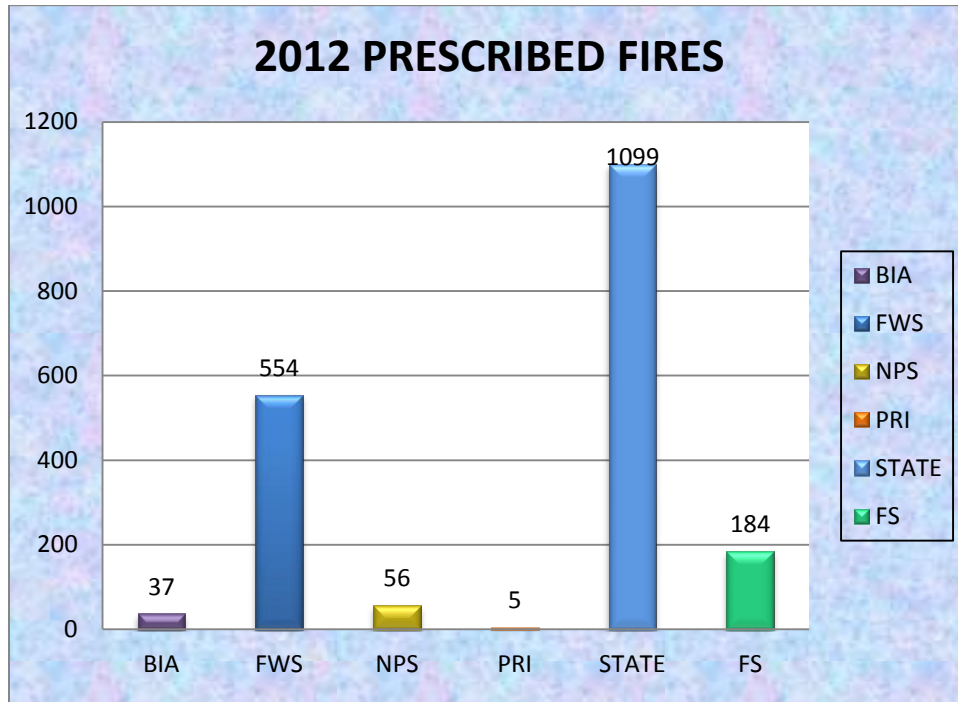
<b>Fire Name</b>	<b>Start Date</b>	<b>IC Type</b>	<b>Unit</b>	<b>Size</b>
North Minnie	11/01/2012 1532	6	MN-MNS	25,396 ACRES
Wannaska Complex	11/01/2012 1535	6	MN-MNS	7,046 ACRES
Good Friday 72 Fire	04/07/2012 1700		MN-MNS	490 ACRES
Holy Carp	06/26/2012 0740	5	MN-MNS	385 ACRES
McKinley Twp Fire #4	03/27/2012 0800		MN-MNS	400 ACRES
No name fire	03/17/2012 1448		MN-MNS	400 ACRES
Jeep Fire	04/16/2012 1557	5	MN-MNS	1,520 ACRES
ROTHSAY FIRE	05/23/2012 2050	5	MN-MNS	900 ACRES
SPRING CREEK	04/02/2012 1600		MN-MNS	1,185 ACRES
Aitkin City Flood	07/02/2012 1524		MN-MNS	800 SQ MILES
St. Patrick's Day Fire	03/19/2012 1126		MN-MNS	825 ACRES
HERITAGE FIRE	10/24/2012 1532	5	MN-MNS	250 ACRES
LeCenter Fire	03/16/2012 1628		MN-MNS	400 ACRES
Nessel Twp Fire	02/23/2012 0826		MN-MNS	5 ACRES
Low Rent	03/30/2012 1617	5	MN-MNS	60 ACRES
Red Lake 43	03/21/2012 1544	5	MN-RLA	575 ACRES
HIGHWAY 1	05/20/2012 1500	2	MN-SUF	175 ACRES
State Rd. YY	04/04/2012 1300	5	MO-MOS	446 ACRES
6280 Fire	08/09/2012 1652	5	MO-MOS	253 ACRES
Century Lane Fire	08/09/2012 1702	5	MO-MOS	200 ACRES
Tram Hollow	08/09/2012 1635	5	MO-MOS	196 ACRES
Troutdale Road	08/09/2012 1647	6	MO-MOS	100 ACRES
Lawrence 2210	08/09/2012 1645	5	MO-MOS	200 ACRES
Jewell RD	08/09/2012 1646	5	MO-MOS	267 ACRES
Walnut Grove	08/09/2012 1650	5	MO-MOS	590 ACRES
Marionville	08/09/2012 1444	8	MO-MOS	444 ACRES
Williams	08/10/2012 1012	5	MO-MOS	153 ACRES
Chandler	07/21/2012 1400	5	MO-MOS	164 ACRES
Cook T	08/10/2012 1029	5	MO-MOS	100 ACRES
Munden	07/24/2012 1515	5	MO-MOS	100 ACRES
Popcorn Fire	08/09/2012 1651	5	MO-MOS	286 ACRES
Racket	08/31/2012 1312	5	MO-MOS	138 ACRES
DEERFIELD	09/05/2012 1458	D	MO-MOS	118 ACRES
DAVIS	09/05/2012 1504	6	MO-MOS	110 ACRES
HARRISONVILLE	09/12/2012 1540	6	MO-MOS	100 ACRES
KNISLEY SOUTH	09/12/2012 1546	5	MO-MOS	133 ACRES
FANCY FENCE	09/12/2012 1552	4	MO-MOS	772 ACRES
HIGHWAY E	09/13/2012 0927	4	MO-MOS	902 ACRES
PRAIRIE HOME CHURCH	09/05/2012 1030	5	MO-MOS	325 ACRES
RENEGAR	08/31/2012 1256	5	MO-MOS	387 ACRES
SHOCKMAN	09/13/2012 0935	5	MO-MOS	281 ACRES



<b>Fire Name</b>	<b>Start Date</b>	<b>IC Type</b>	<b>Unit</b>	<b>Size</b>
ROCK QUARRY RD. BRUMLEY	09/05/2012 1145	6	MO-MOS	240 ACRES
THRUSH BRIDGE	12/03/2012 1557	5	MO-MOS	137 ACRES
HIGHWAY PP	02/28/2012 1337	5	MO-MOS	227 ACRES
Angus Road	03/23/2012 1448	5	MO-MOS	430 ACRES
Brownlee	03/25/2012 1915	5	MO-MOS	167 ACRES
Gatsby Fire	03/25/2012 1644	5	MO-MOS	142 ACRES
Hay Creek	03/25/2012 1537	5	MO-MOS	212 ACRES
Kinfolk Rd	03/25/2012 1411	5	MO-MOS	646 ACRES
Main Dr.	03/24/2012 1858	5	MO-MOS	462 ACRES
Manes Fire	03/25/2012 1823	5	MO-MOS	162 ACRES
McCobbins Point State Park	03/25/2012 1717	5	MO-MOS	200 ACRES
Mill Creek	03/25/2012 1620	5	MO-MOS	183 ACRES
Mountain Creek	03/23/2012 1540	5	MO-MOS	1,266 ACRES
Rimby	03/25/2012 1612	5	MO-MOS	350 ACRES
Ross Fire	03/24/2012 1847	6	MO-MOS	170 ACRES
Salt Creek	03/24/2012 1150	5	MO-MOS	156 ACRES
Five Star	03/25/2012 1932	5	MO-MOS	153 ACRES
Cup Tree	03/28/2012 1650	5	MO-MOS	300 ACRES
Bulldoze Rd Fire	03/25/2012 1633	5	MO-MOS	339 ACRES
HARDWAY	01/11/2012 1430	5	MO-MTF	130 ACRES
BILL HOLLOW	03/08/2012 1432	5	MO-MTF	217 ACRES
Marlow Mountain	03/12/2012 1448	5	MO-MTF	495 ACRES
Onion 1	03/12/2012 1446	5	MO-MTF	351 ACRES
Clifty Creek	03/12/2012 1149	5	MO-MTF	390 ACRES
BRUSHY CREEK	03/14/2012 1422	5	MO-MTF	120 ACRES
DIAMOND	03/12/2012 1452	5	MO-MTF	325 ACRES
BLOOMING ROSE	03/12/2012 1454	5	MO-MTF	133 ACRES
Possum Trot	03/18/2012 1617	5	MO-MTF	160 ACRES
TRI COUNTY	04/02/2012 1737	5	MO-MTF	125 ACRES
A HIGHWAY	04/05/2012 1548	5	MO-MTF	126 ACRES
North Prong	06/26/2012 0746	6	MO-MTF	122 ACRES
829	06/19/2012 1555	5	MO-MTF	228 ACRES
EAST END	07/13/2012 1414	5	MO-MTF	616 ACRES
BIG BOTTOM HOLLOW	07/12/2012 1718	5	MO-MTF	270 ACRES
Low Gap	07/13/2012 1412	2	MO-MTF	94 ACRES
Liberty	07/12/2012 1724	4	MO-MTF	1,625 ACRES
Martin	07/12/2012 1726	8	MO-MTF	1,212 ACRES
Potato Cave	08/06/2012 1545	4	MO-MTF	1,126 ACRES
South Park Fire	04/10/2012 1610	4	NJ-NJS	1,000 ACRES

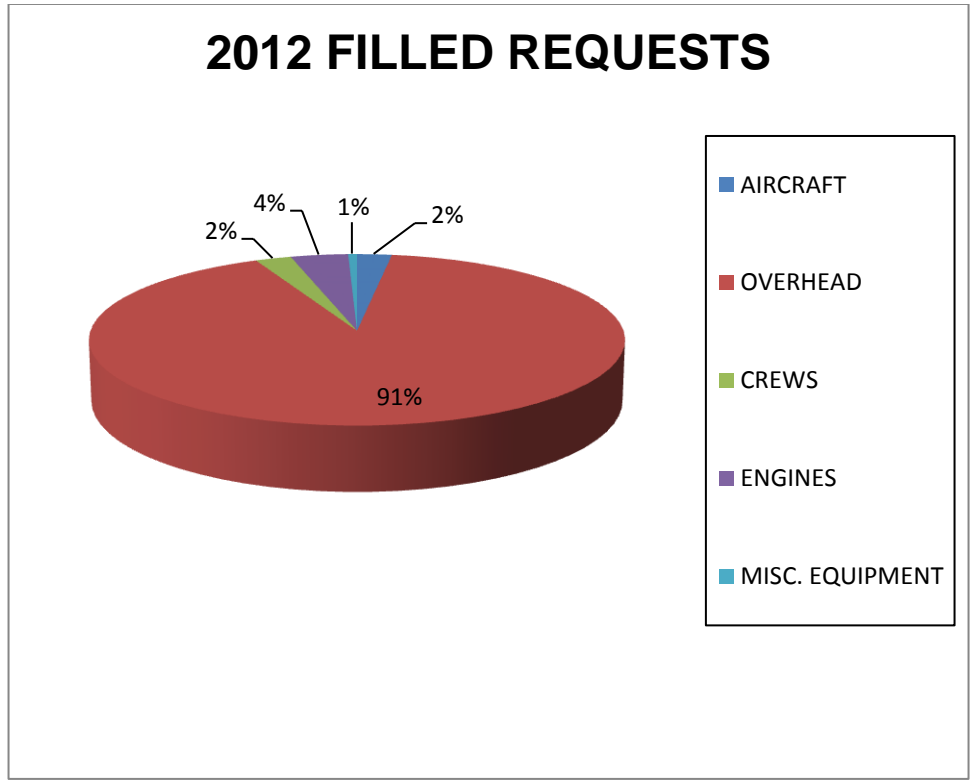
<b>Fire Name</b>	<b>Start Date</b>	<b>IC Type</b>	<b>Unit</b>	<b>Size</b>
South Park Fire	04/10/2012 1610	4	NJ-NJS	1,000 ACRES
WINSLOW	04/07/2012 2115	4	NJ-NJS	400 ACRES
Raritan Ave Wildfire	07/09/2012 1500	5	NJ-NJS	221 ACRES
Penny Pot	07/12/2012 1700	5	NJ-NJS	138 ACRES
Crescent Bow Fire	04/24/2012 0913	D	NY-NYS	1,136 ACRES
Anthony Wayne Fire	04/24/2012 0905	4	NY-NYS	481 ACRES
INTERCEPTOR	11/01/2012 1656	5	OH-WAF	146 ACRES
Kreisher Search	08/24/2012 1825	4	PA-PAS	620 ACRES
Glenn Summit	04/12/2012 1000	C	PA-PAS	100 ACRES
Driftwood	04/06/2012 1500	5	PA-PAS	116 ACRES
Hopewell Fire	04/19/2012 1000	3	PA-PAS	741 ACRES
Range 36 Lane 3	03/11/2012 1400	6	PA-PAS	100 ACRES
Briskey Mtn	11/12/2012 1300	5	PA-PAS	102 ACRES
Sigel Fire	08/03/2012 1555	5	WI-WIS	102 ACRES
Fawn Avenue Fire	03/23/2012 0805	5	WI-WIS	32 ACRES
Ameagle	11/06/2011 1514		WV-WVS	448 ACRES
Steele	03/30/2012 0825		WV-WVS	150 ACRES
Johns Branch	03/30/2012 0850		WV-WVS	680 ACRES
Yukon	03/30/2012 0915		WV-WVS	116 ACRES
Marys Fork	03/30/2012 0930		WV-WVS	180 ACRES
Powerhouse Hollow	03/30/2012 0950		WV-WVS	110 ACRES
Little Jarrell	03/30/2012 1005		WV-WVS	220 ACRES
Press Jarrell	03/30/2012 1120		WV-WVS	4,444 ACRES
Marnie	03/30/2012 1135		WV-WVS	223 ACRES
Clay S2012-4	07/31/2012 1615		WV-WVS	140 ACRES
Nicholas S2012-22	07/31/2012 1630		WV-WVS	198 ACRES
Clay S2012-33	07/31/2012 1645		WV-WVS	115 ACRES
Nicholas 2012-44	07/31/2012 1650		WV-WVS	430 ACRES
Clay S2012-49	07/31/2012 1655		WV-WVS	108 ACRES
Clay 2012-60	08/01/2012 0755		WV-WVS	140 ACRES
McDowell S2012-57	08/01/2012 0810		WV-WVS	120 ACRES
McDowell S2012-63	08/01/2012 0820		WV-WVS	320 ACRES
Boone S2012-39	08/01/2012 0830		WV-WVS	109 ACRES
Mingo S2012-68	08/01/2012 0920		WV-WVS	139 ACRES
Boone S2012-77	08/01/2012 0945		WV-WVS	139 ACRES
Kanawha S2012-110	08/01/2012 0955		WV-WVS	179 ACRES
Kanawha S2012-111	08/01/2012 1005		WV-WVS	228 ACRES
Logan S2012=133	08/01/2012 1020		WV-WVS	140 ACRES
Mingo S2012-69	08/01/2012 0930		WV-WVS	250 ACRES

## Eastern Area Prescribed Fires



**EASTERN AREA COORDINATION CENTER  
RESOURCE REQUESTS**

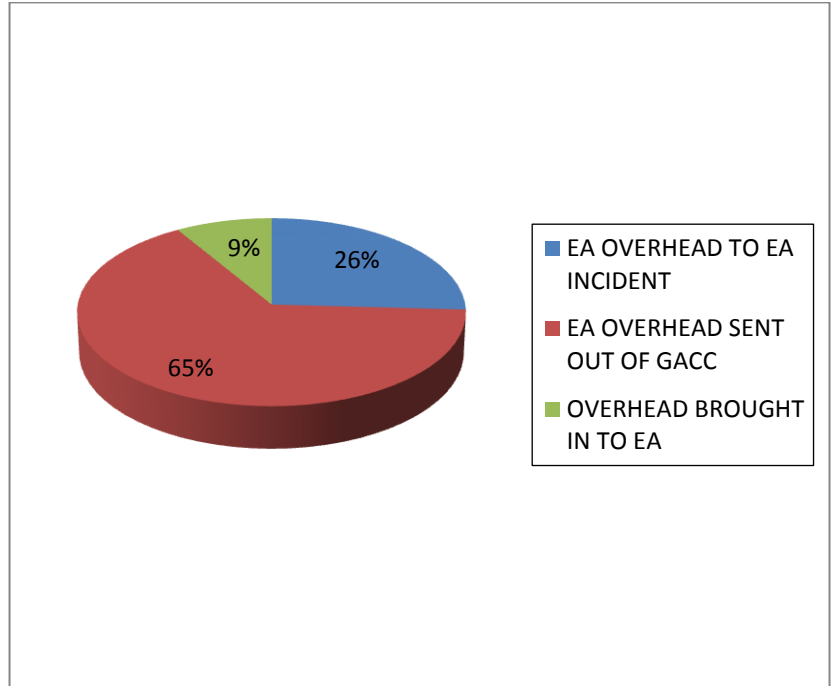
<b>AIRCRAFT</b>	123
<b>OVERHEAD</b>	4991
<b>CREWS</b>	128
<b>ENGINES</b>	229
<b>MISC. EQUIPMENT</b>	31
<b>TOTAL</b>	5502



**Duck Lake Fire Michigan**

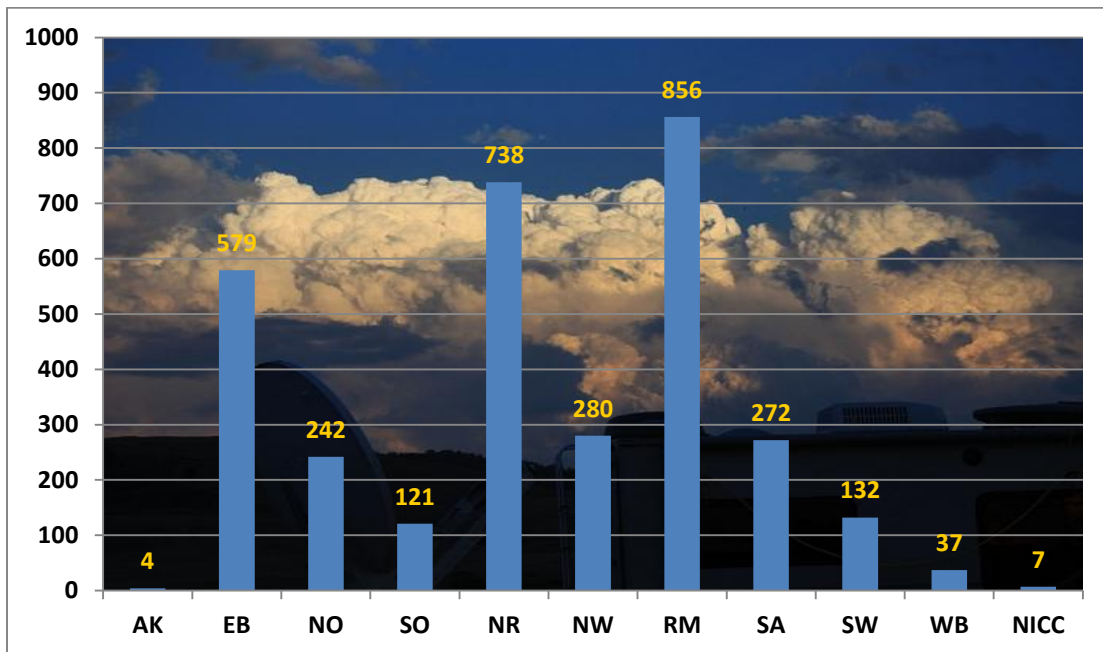
## 2012 EASTERN AREA OVERHEAD ASSIGNMENTS

EA OVERHEAD TO EA INCIDENT	1290
EA OVERHEAD SENT OUT OF GACC	3268
OVERHEAD BROUGHT INTO EA	433
<b>TOTAL</b>	<b>4991</b>

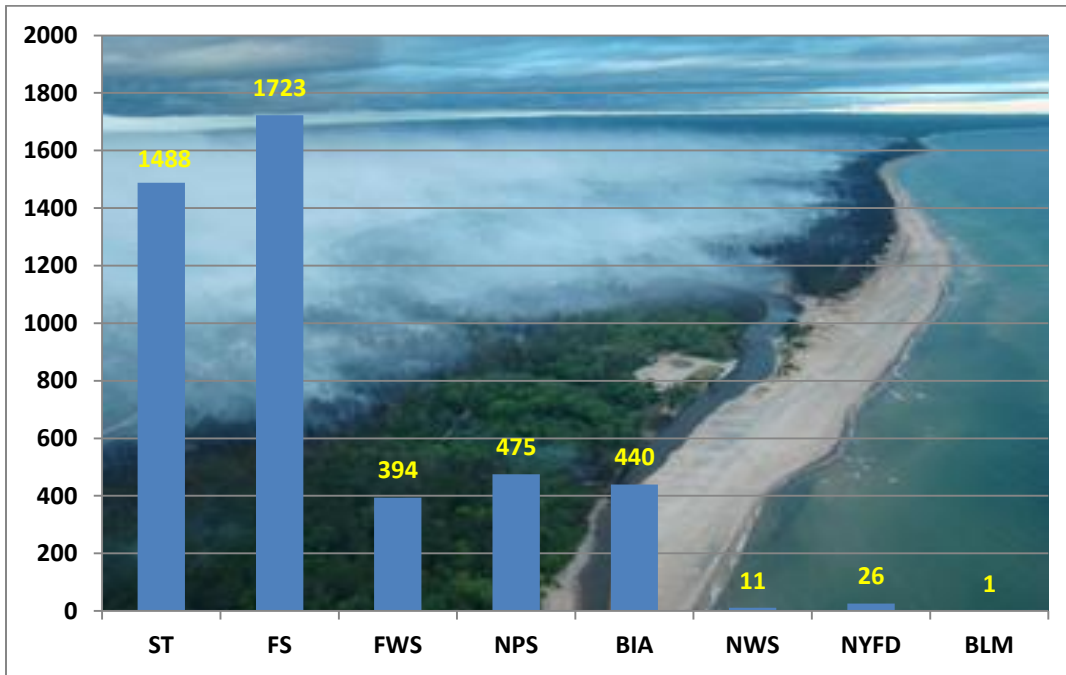


All above resources mobilized through the Eastern Area Coordination Center

## 2012 EASTERN AREA OUT OF GACC OVERHEAD ASSIGNMENTS



## 2011 EASTERN AREA OVERHEAD ASSIGNMENTS



### Incident Management Team and Buying Team Assignments

Kollmeyer – T2	MI – Little Mack Lake
Kollmeyer – T2	MN – Fall Fire Support
Kollmeyer – T2	MN – North Minnie
Kollmeyer – T2	MO – Low Gap
Grant – T2	NY – FEMA R1 Hurricane Sandy Saw Crew
Pisarek – T2	NY-FEMA R2 Hurricane Sandy
Morales – T2*	NY – FEMA R2 Hurricane Sandy
Plume – T3	NJ – FEMA Saw Crew Modules
Edwards – T2	NJ – FEMA Saw Crew Modules
Quesinberry – NIMO*	NY – FEMA – R2 Lakehurst ISB
Kleinman – NIMO*	NJ –FEMA – Lakehurst NIMO2
Hahnenberg – NIMO*	NJ – FEMA – Lakehurst NIMO3
Thompson – Buying	ID – Kinyon Road
Thompson – Buying	OR – Ten Mile Complex
Walker – Buying	OR – Wenatchee Complex

\*Out of area Team

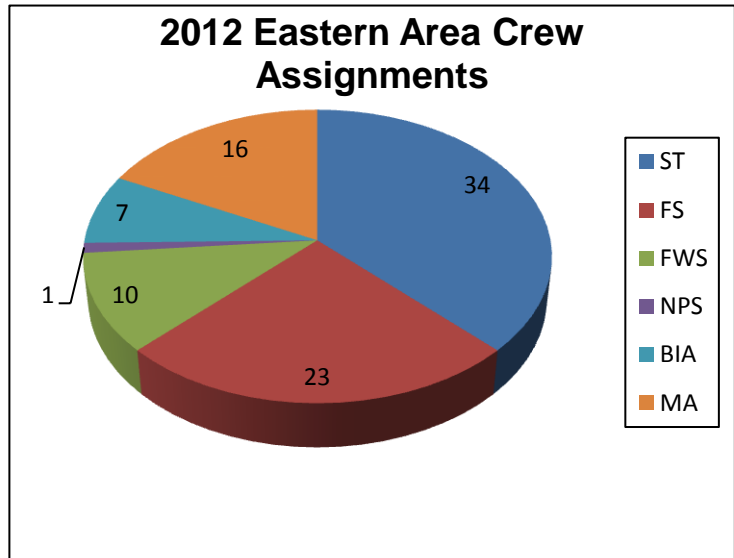
## EASTERN AREA CREW AND MODULE MOBILIZATIONS

Type 1	13
Type 2IA	99
Type 2	12
Wildland Fire Module	22
Fuels Module	1
Total	147

\*All crew requests that were mobilized through EACC

## Eastern Area Crews Mobilized By Provider Agency

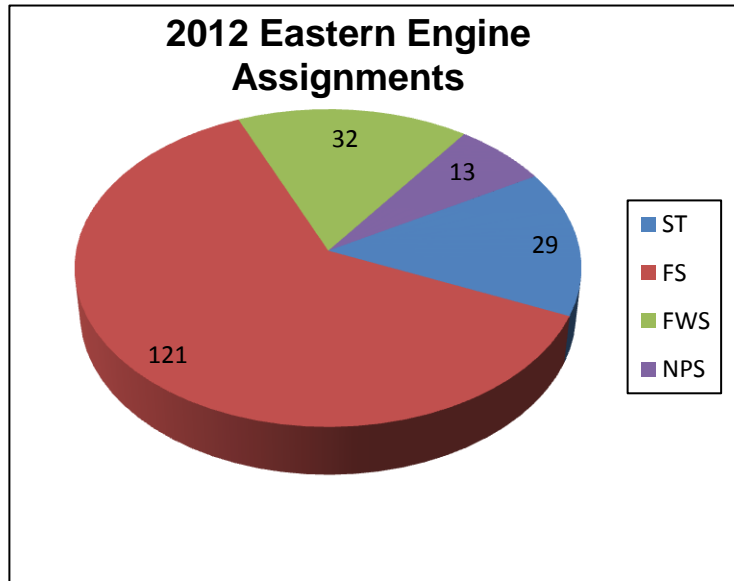
State	34
Forest Service (FS)	23
Fish and Wildlife Service (FWS)	10
National Park Service (NPS)	1
Bureau of Indian Affairs (BIA)	7
Multi-Agency (MA)	16
<b>Total</b>	<b>91</b>



All above resources are based in the Eastern Area

## Eastern Area Engine Assignments

State	29
Forest Service (FS)	121
Fish and Wildlife Service (FWS)	32
National Park Service (NPS)	13
Bureau of Indian Affairs (BIA)	29
<b>Total</b>	<b>224</b>



All above resources are based in the Eastern Area

## 2012 EACC SUPPORT ASSIGNMENTS

POSITION	QUALIFIED	TRAINEE
ACDP	1	0
CORD	2	1
INTS	7	3
EDSP	7	4
EDSD	21	13
THSP	1	0
SPUL	1	0
IARR	10	3
TNSP	1	0
<b>Total</b>	<b>51</b>	<b>24</b>



Burn-out on East End Fire, Mark Twain National Forest, Missouri