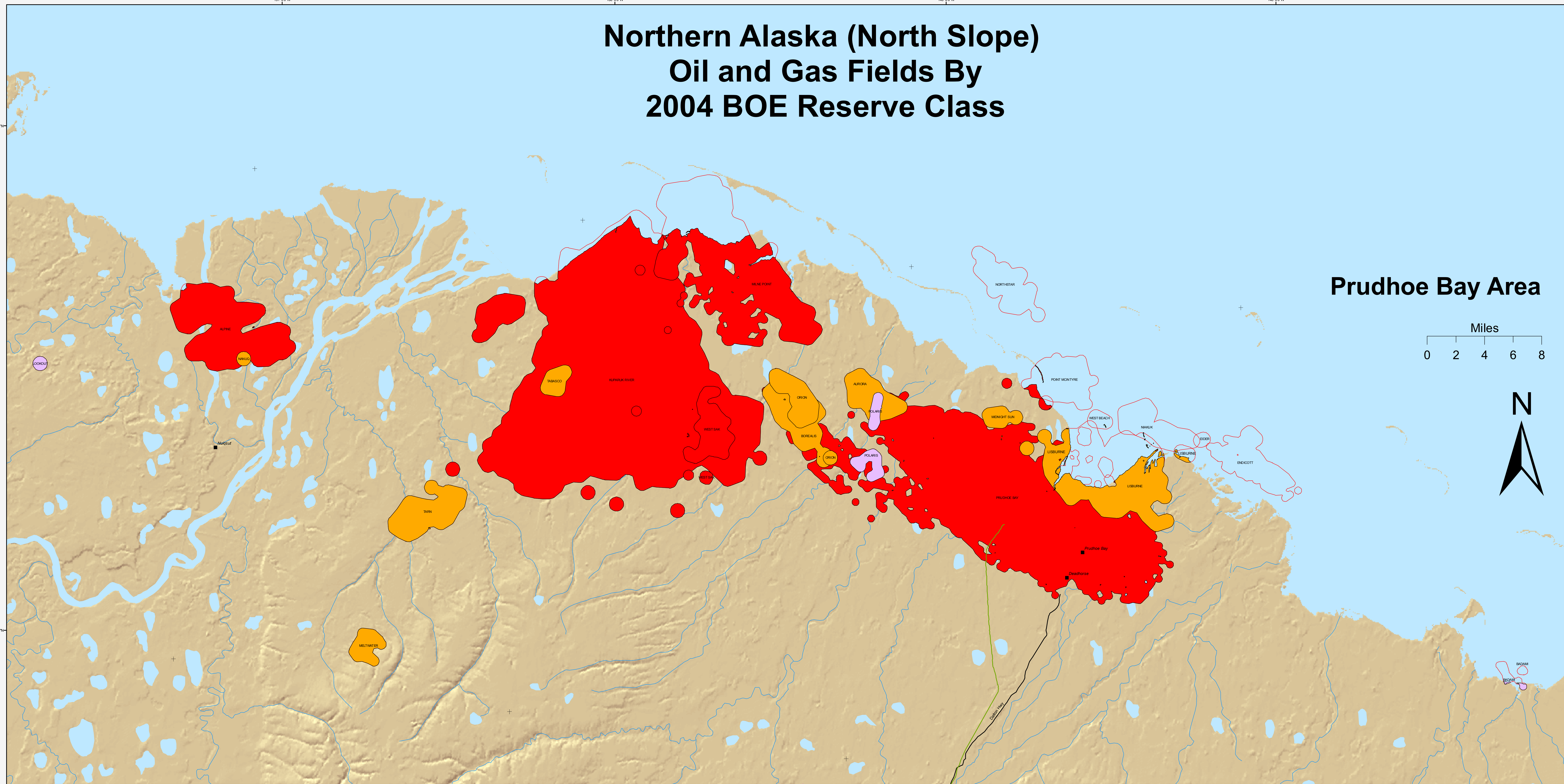
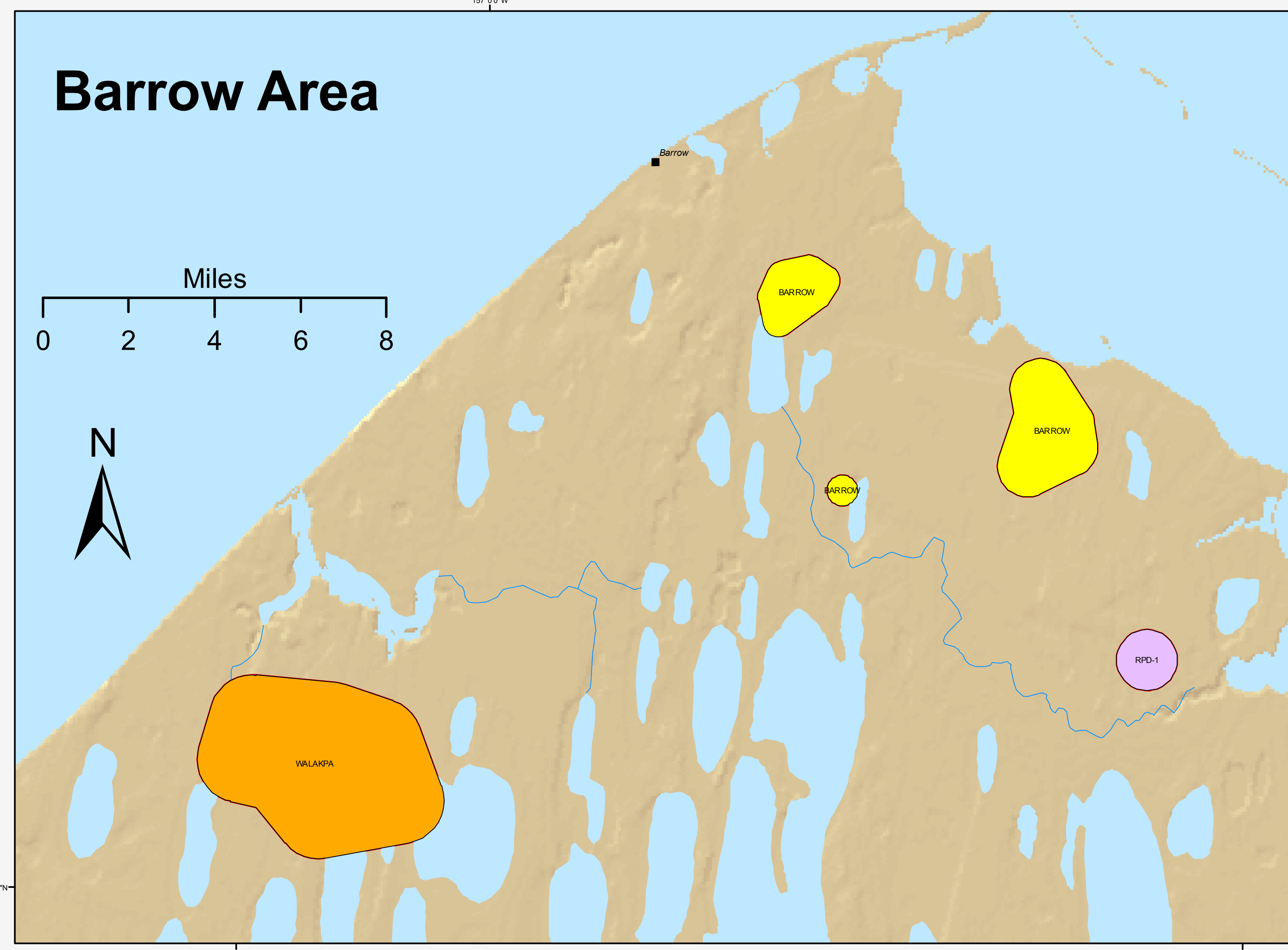

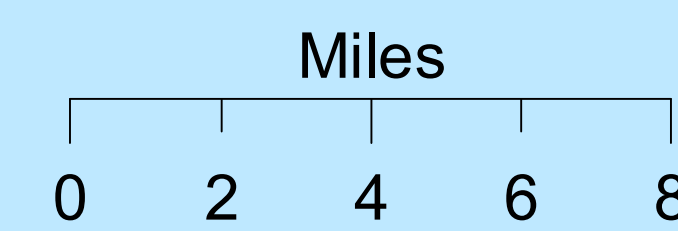


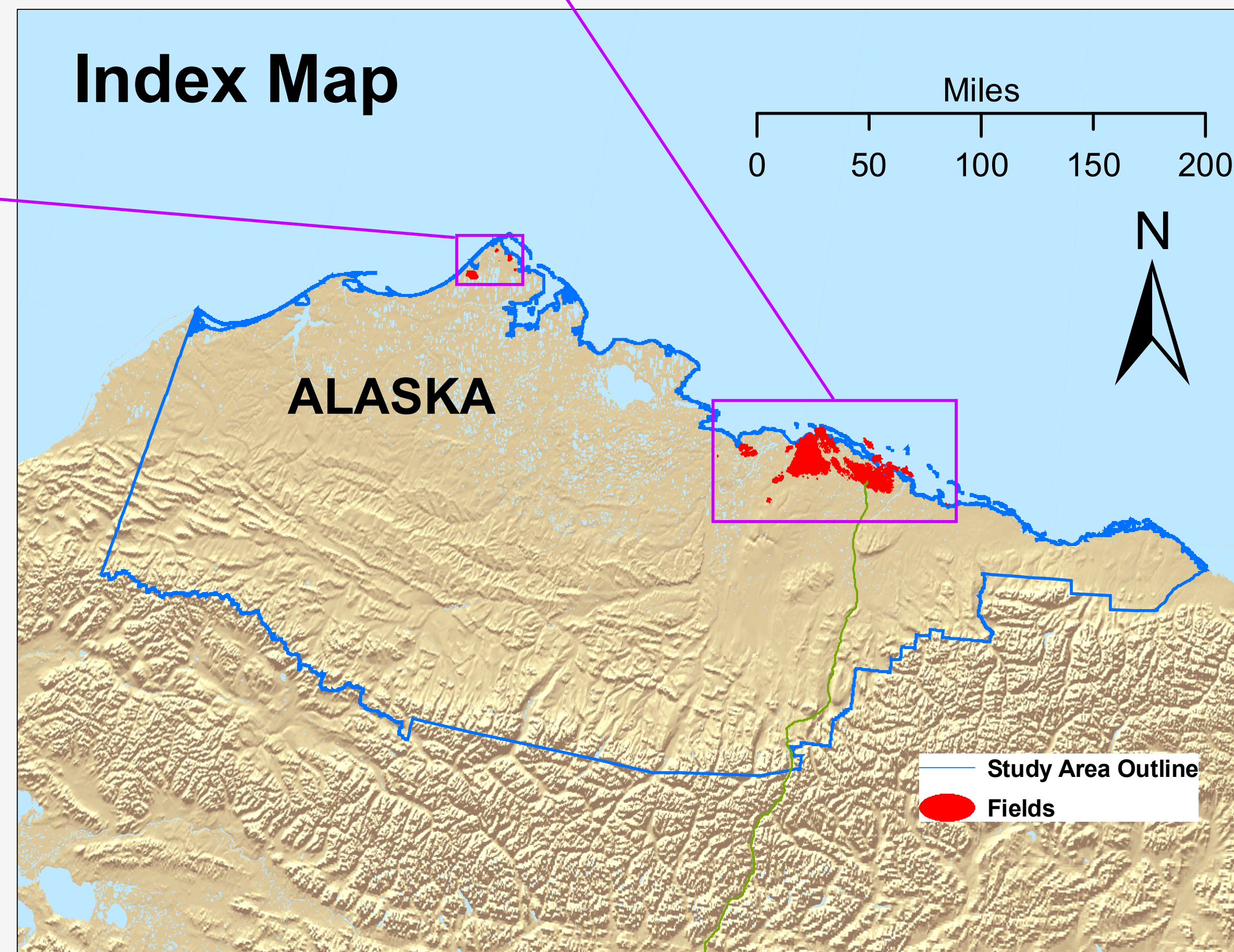

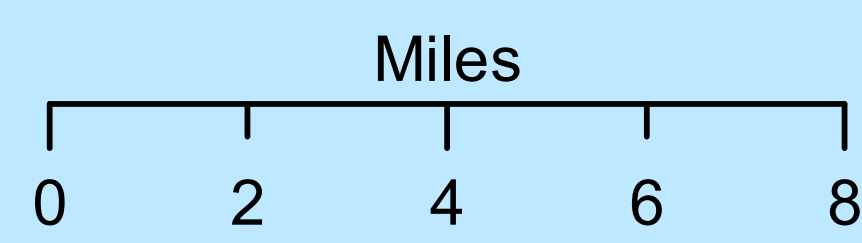
# Northern Alaska (North Slope) Oil and Gas Fields By 2004 BOE Reserve Class




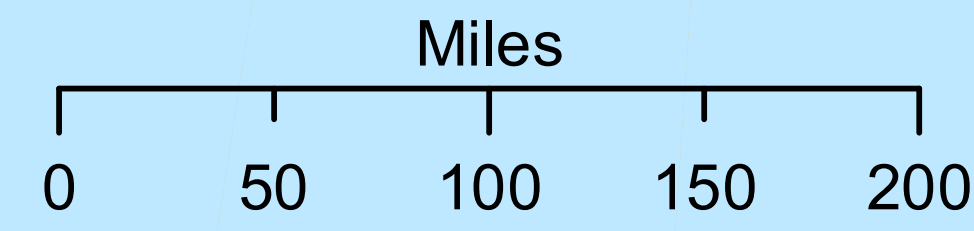
Prudhoe Bay Area



Barrow Area



Index Map



Basin	Number of Fields	Total Liquid Reserves (Mbbbls)	Total Gas Reserves (MMcf)	Total BOE Reserves (Mbbbls)
NORTH ALASKA BASIN (onshore portion only)	23	4,033,958	6,334,069	5,089,636

- Northern Alaska Oil and Gas Fields**  
2004 Onshore Area BOE Reserve Class
- No 2004 Reserves
  - 0.1 - 10 MBOE
  - 10.1 - 100 MBOE
  - 100.1 - 1,000 MBOE
  - 1,000.1 - 10,000 MBOE
  - 10,000.1 - 100,000 MBOE
  - > 100,000 MBOE
  - Boundary of Fields in Offshore
  - Trans Alaska Pipeline System



The mapped oil and gas field boundary outlines were created by the Reserves and Production Division, Office of Oil and Gas, Energy Information Administration pursuant to studies required by Section 604 of the Energy Policy and Conservation Act Amendments of 2000 (P.L. 106-469). The boundaries are not informed by subsurface structural information. The data and methods used in their creation are detailed in a report, "Scientific Inventory of Onshore Federal Lands' Oil and Gas Resources and Reserves and the Extent and Nature of Restrictions to Their Development", prepared by the US Departments of Interior, Agriculture and Energy.

Onshore elevation shaded relief from National Snow & Ice Data Center (NSIDC) which is part of the Cooperative Institute for Research in Environmental Sciences (CIRES) at the University of Colorado at Boulder.  
Map created May 2008; projection is UTM-7, NAD-27.  
Authors: Samuel H. Limerick (1), Lucy Luo (1), Gary Long (2), David F. Morehouse (2), Jack Perrin (1), and Robert F. King (2)  
(1) Z. Inc., (2) Energy Information Administration