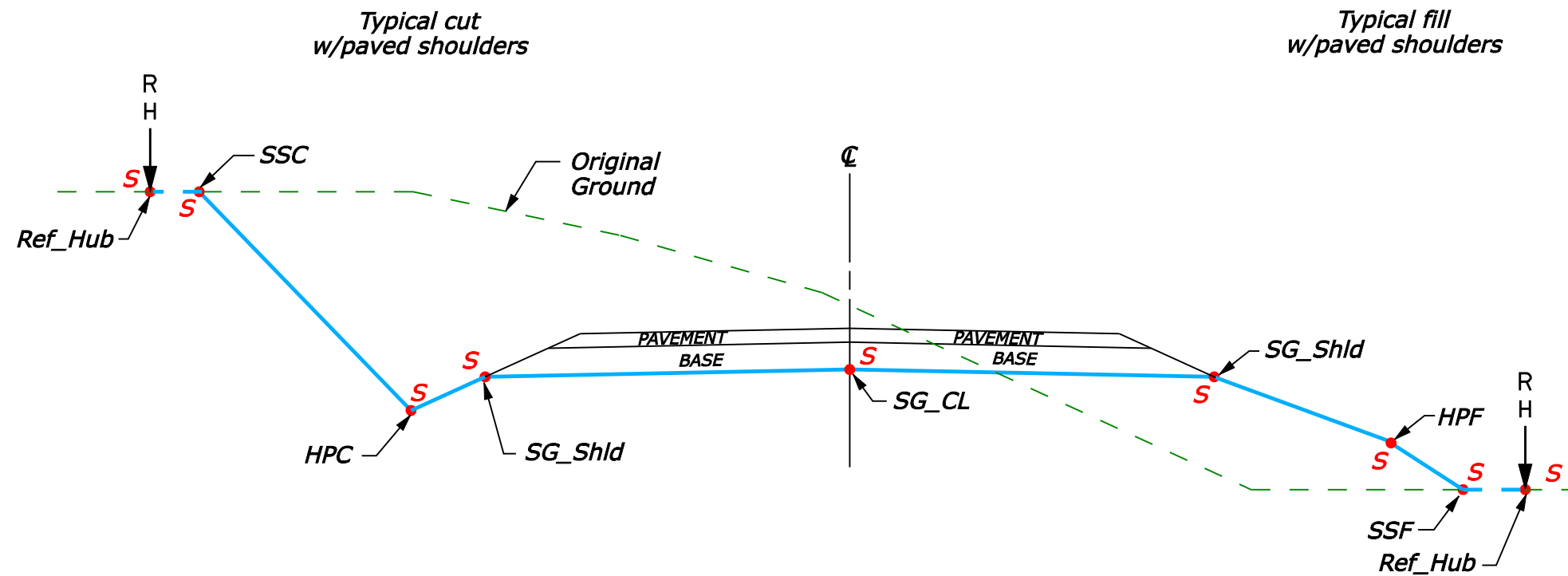


REG	STATE	PROJECT	SHEET NO.	TOTAL SHEETS



**LEGEND**

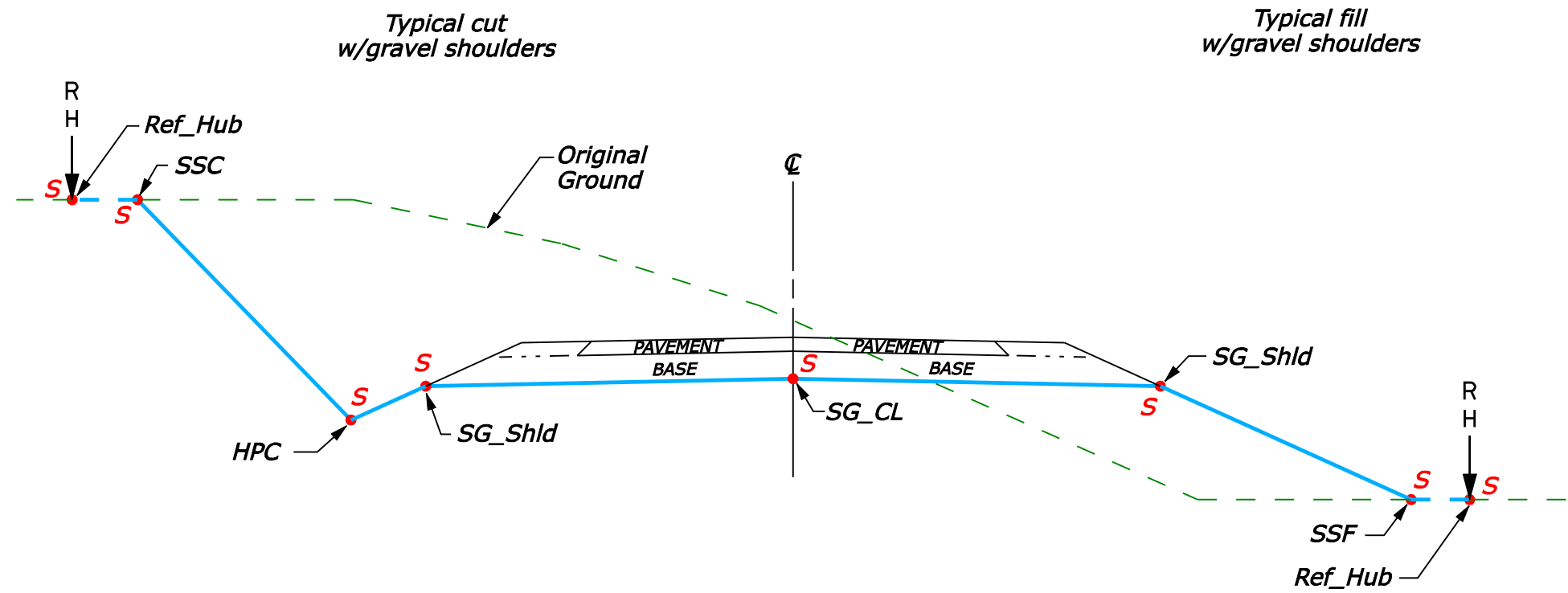
- S - Subgrade template report point
- SSC - Slope Stake Cut
- SSF - Slope Stake Fill
- HPC - Hinge Point Cut
- HPF - Hinge Point Fill
- Staking Report Path

**CUT/FILL SECTION WITH PAVED SHOULDERS**

U.S. DEPARTMENT OF TRANSPORTATION  
 FEDERAL HIGHWAY ADMINISTRATION  
 CENTRAL FEDERAL LANDS HIGHWAY DIVISION

**TEMPLATE POINT IDENTIFICATION**

REG	STATE	PROJECT	SHEET NO.	TOTAL SHEETS



**LEGEND**

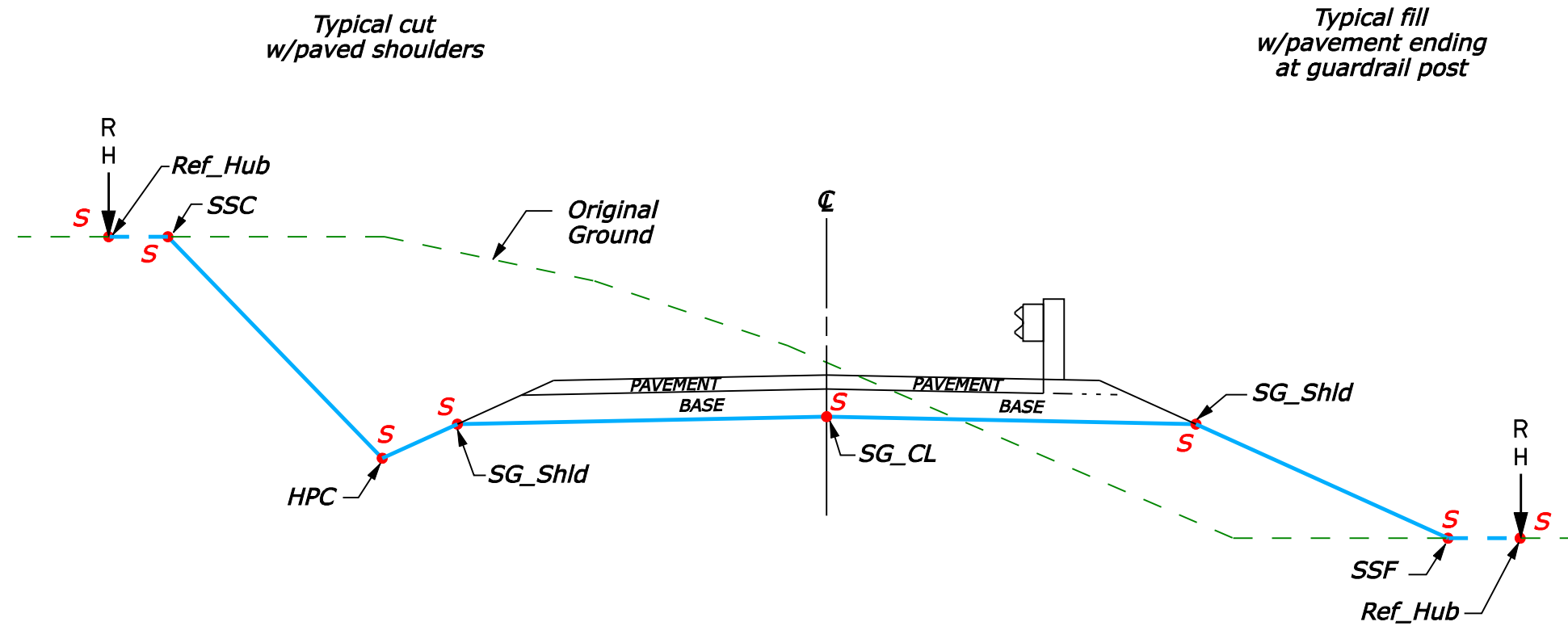
- **S** - Subgrade template report point
- SSC - Slope Stake Cut
- SSF - Slope Stake Fill
- HPC - Hinge Point Cut
- HPF - Hinge Point Fill
- Staking Report Path

**CUT/FILL SECTION WITH GRAVEL SHOULDERS**

U.S. DEPARTMENT OF TRANSPORTATION  
 FEDERAL HIGHWAY ADMINISTRATION  
 CENTRAL FEDERAL LANDS HIGHWAY DIVISION

**TEMPLATE POINT IDENTIFICATION**

REG	STATE	PROJECT	SHEET NO.	TOTAL SHEETS



**LEGEND**

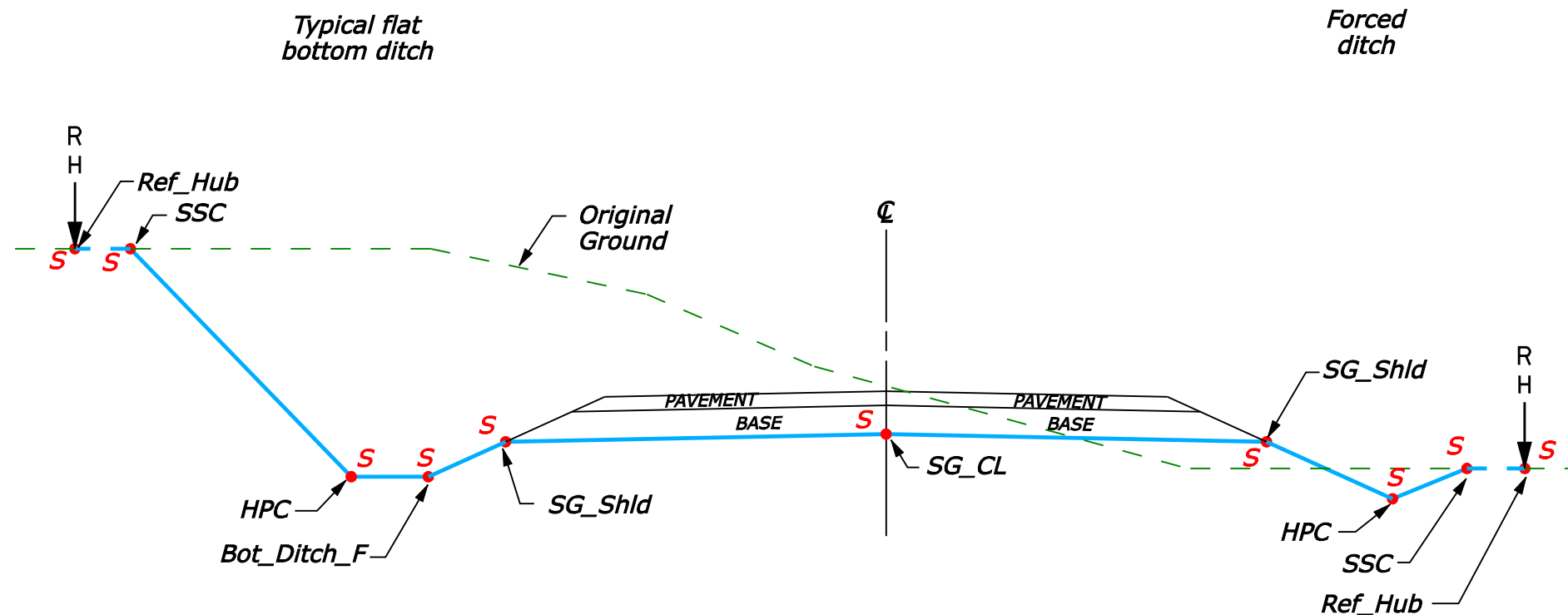
- **S** - Subgrade template report point
- SSC - Slope Stake Cut
- SSF - Slope Stake Fill
- HPC - Hinge Point Cut
- HPF - Hinge Point Fill
- Staking Report Path

**GUARDRAIL**

U.S. DEPARTMENT OF TRANSPORTATION  
 FEDERAL HIGHWAY ADMINISTRATION  
 CENTRAL FEDERAL LANDS HIGHWAY DIVISION

**TEMPLATE POINT  
 IDENTIFICATION**

REG	STATE	PROJECT	SHEET NO.	TOTAL SHEETS



**LEGEND**

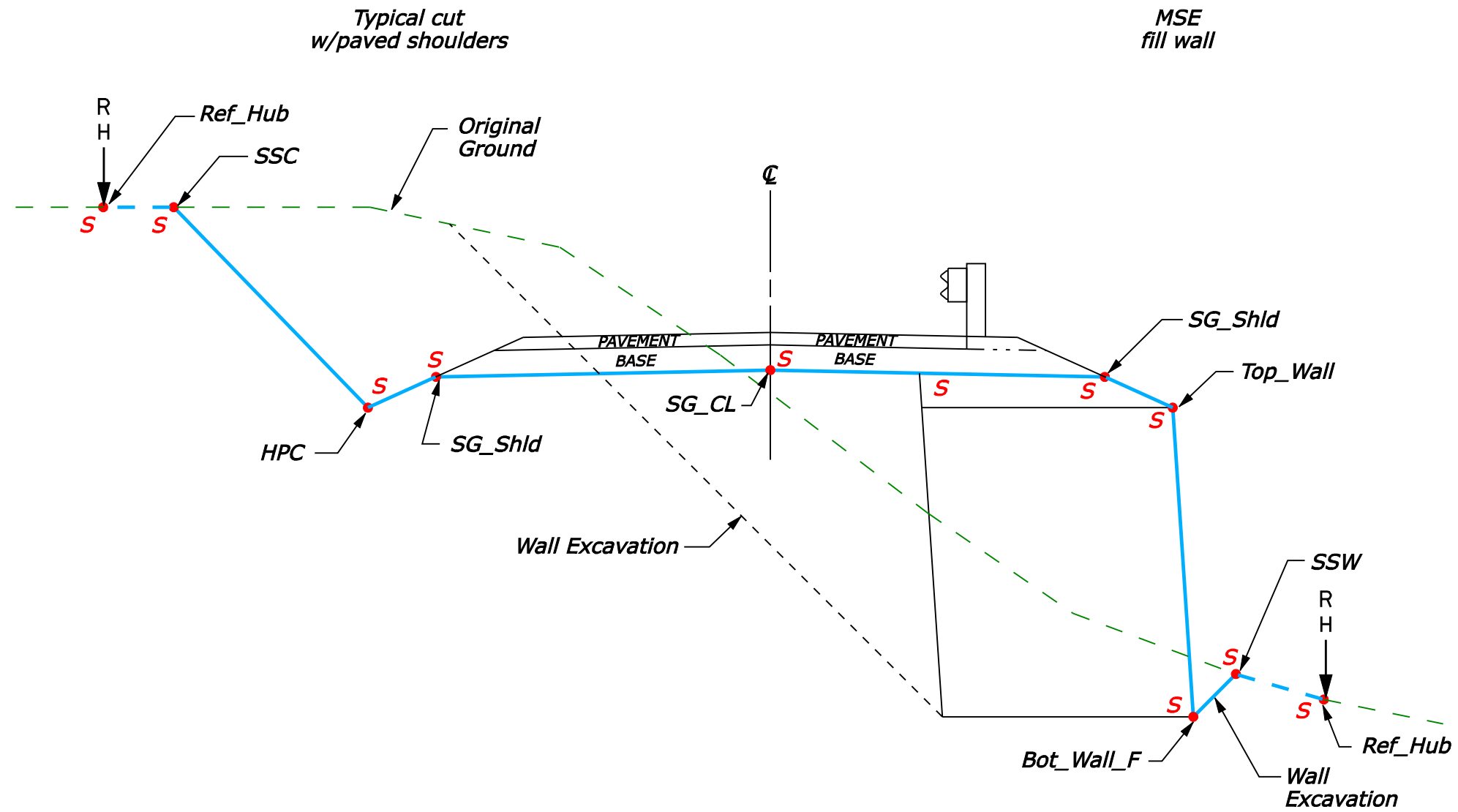
- **S** - Subgrade template report point
- SSC - Slope Stake Cut
- SSF - Slope Stake Fill
- HPC - Hinge Point Cut
- HPF - Hinge Point Fill
- Staking Report Path

**SPECIAL DITCH SECTIONS**

U.S. DEPARTMENT OF TRANSPORTATION  
 FEDERAL HIGHWAY ADMINISTRATION  
 CENTRAL FEDERAL LANDS HIGHWAY DIVISION

**TEMPLATE POINT IDENTIFICATION**

REG	STATE	PROJECT	SHEET NO.	TOTAL SHEETS



**LEGEND**

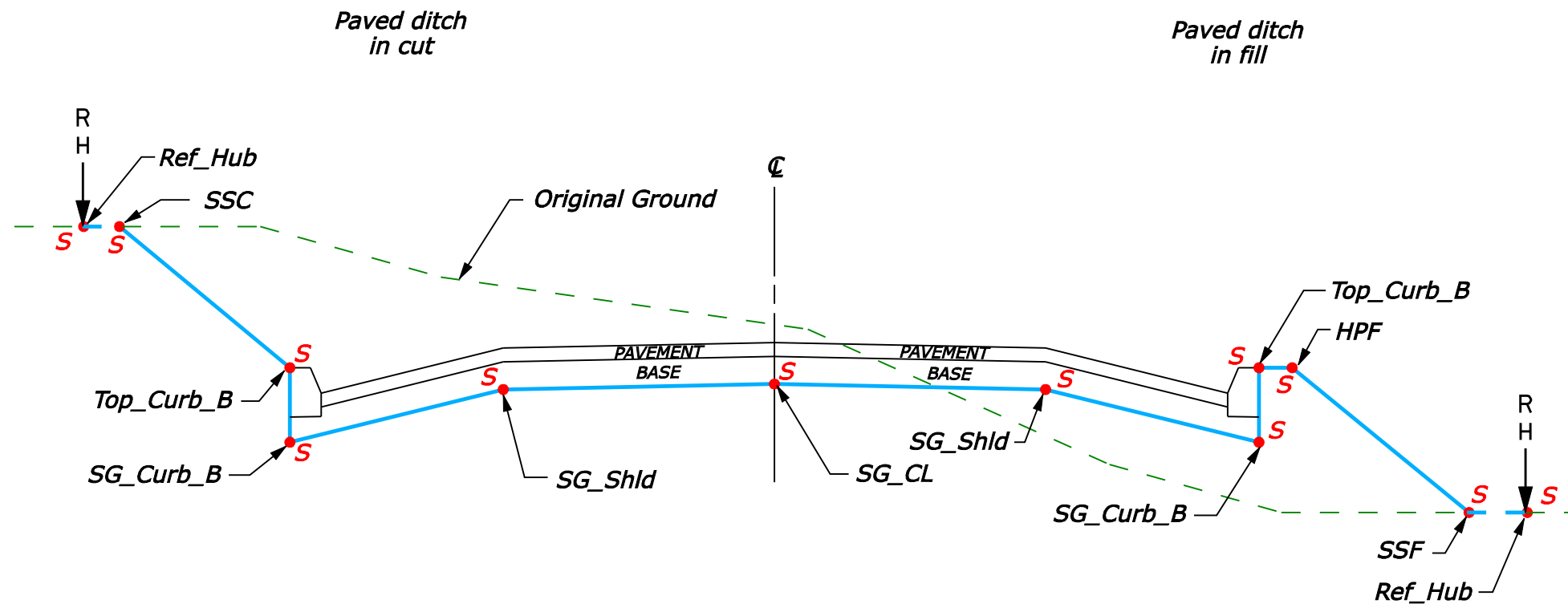
- S - Subgrade template report point
- SSC - Slope Stake Cut
- SSW - Slope Stake MSE Wall
- HPC - Hinge Point Cut
- HPF - Hinge Point Fill
- Staking Report Path

**MSE FILL WALL**

U.S. DEPARTMENT OF TRANSPORTATION  
 FEDERAL HIGHWAY ADMINISTRATION  
 CENTRAL FEDERAL LANDS HIGHWAY DIVISION

**TEMPLATE POINT IDENTIFICATION**

REG	STATE	PROJECT	SHEET NO.	TOTAL SHEETS



**LEGEND**

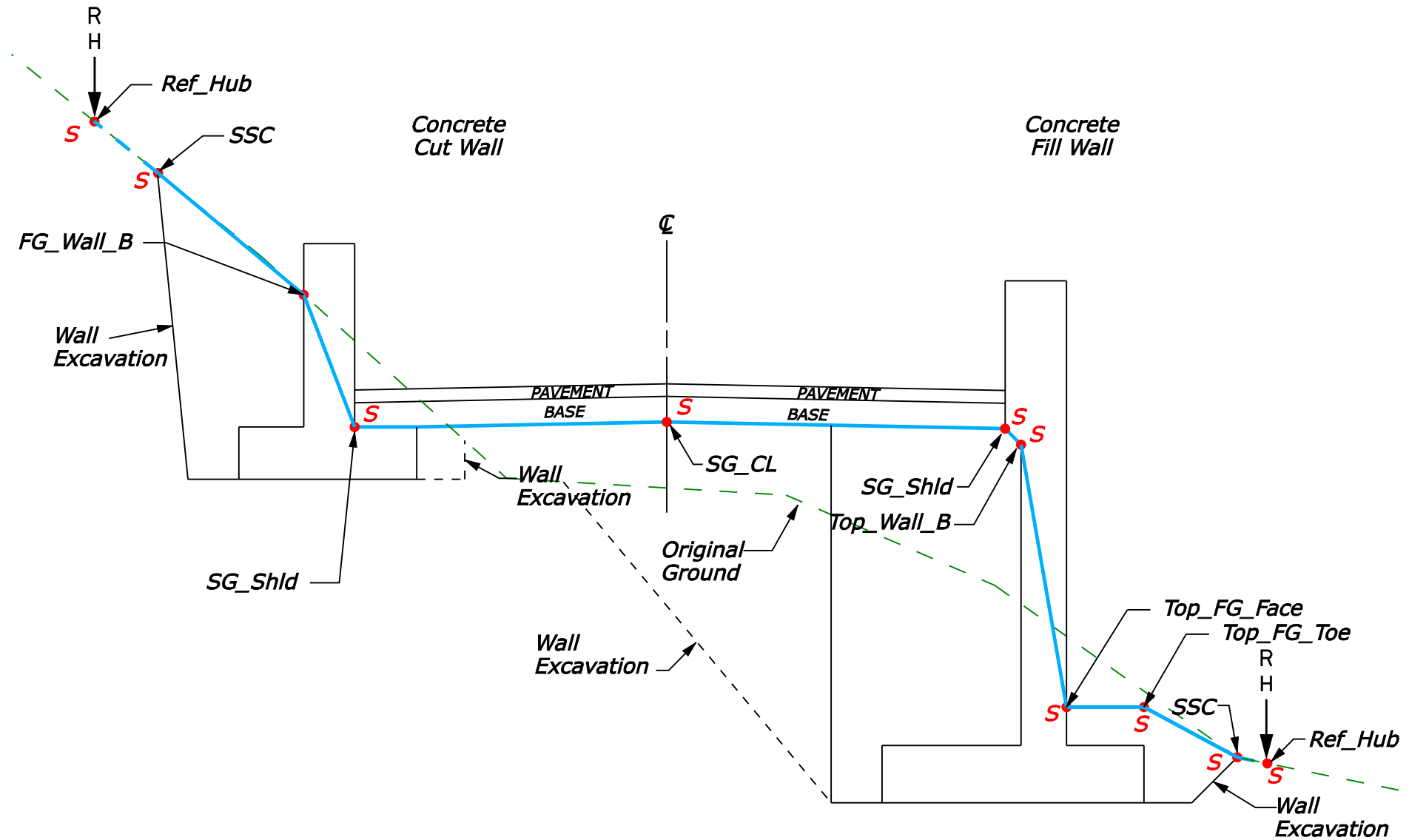
- S - Subgrade template report point
- SSC - Slope Stake Cut
- SSF - Slope Stake Fill
- HPC - Hinge Point Cut
- HPF - Hinge Point Fill
- Staking Report Path

**PAVED DITCH WITH CURB & GUTTER**

U.S. DEPARTMENT OF TRANSPORTATION  
 FEDERAL HIGHWAY ADMINISTRATION  
 CENTRAL FEDERAL LANDS HIGHWAY DIVISION

**TEMPLATE POINT IDENTIFICATION**

REG	STATE	PROJECT	SHEET NO.	TOTAL SHEETS



**LEGEND**

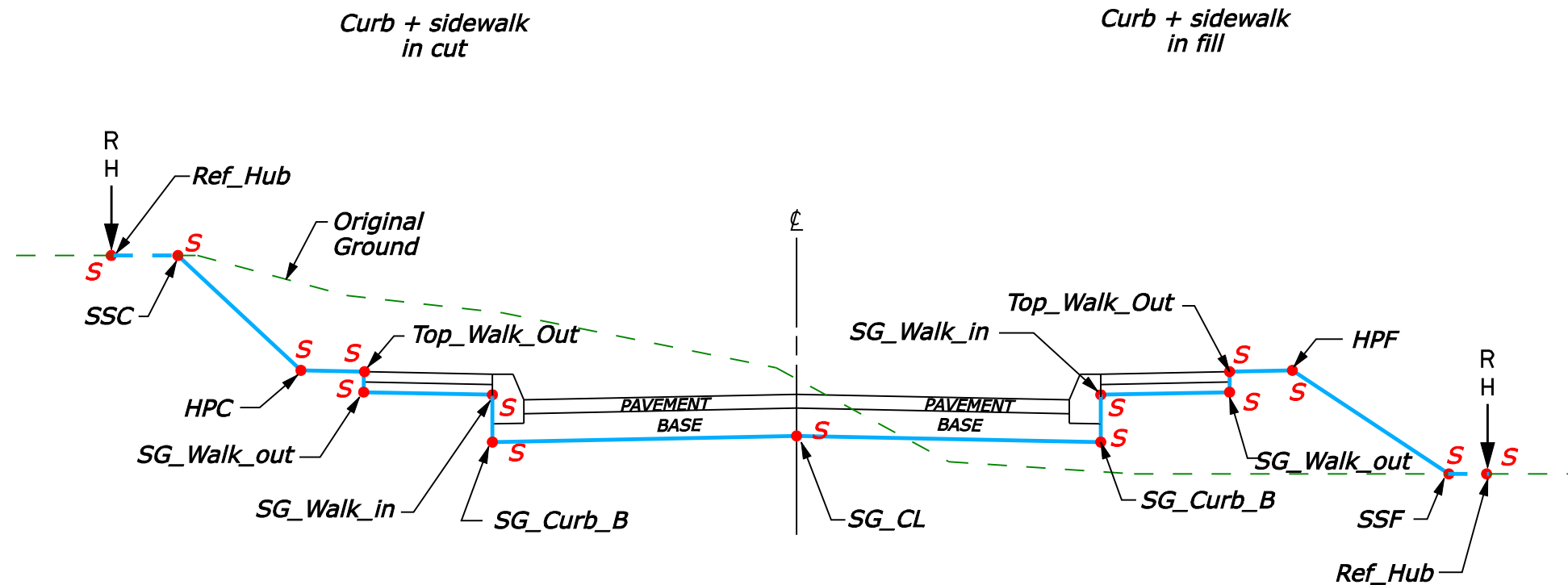
- S - Subgrade template report point
- SSC - Slope Stake Cut Wall
- SSF - Slope Stake Fill Wall
- HPC - Hinge Point Cut
- HPF - Hinge Point Fill
- Staking Report Path

**CONCRETE CUT/FILL WALLS**

U.S. DEPARTMENT OF TRANSPORTATION  
 FEDERAL HIGHWAY ADMINISTRATION  
 CENTRAL FEDERAL LANDS HIGHWAY DIVISION

**TEMPLATE POINT IDENTIFICATION**

REG	STATE	PROJECT	SHEET NO.	TOTAL SHEETS



**LEGEND**

- **S** - Subgrade template report point
- SSC - Slope Stake Cut
- SSF - Slope Stake Fill
- HPC - Hinge Point Cut
- HPF - Hinge Point Fill
- Staking Report Path

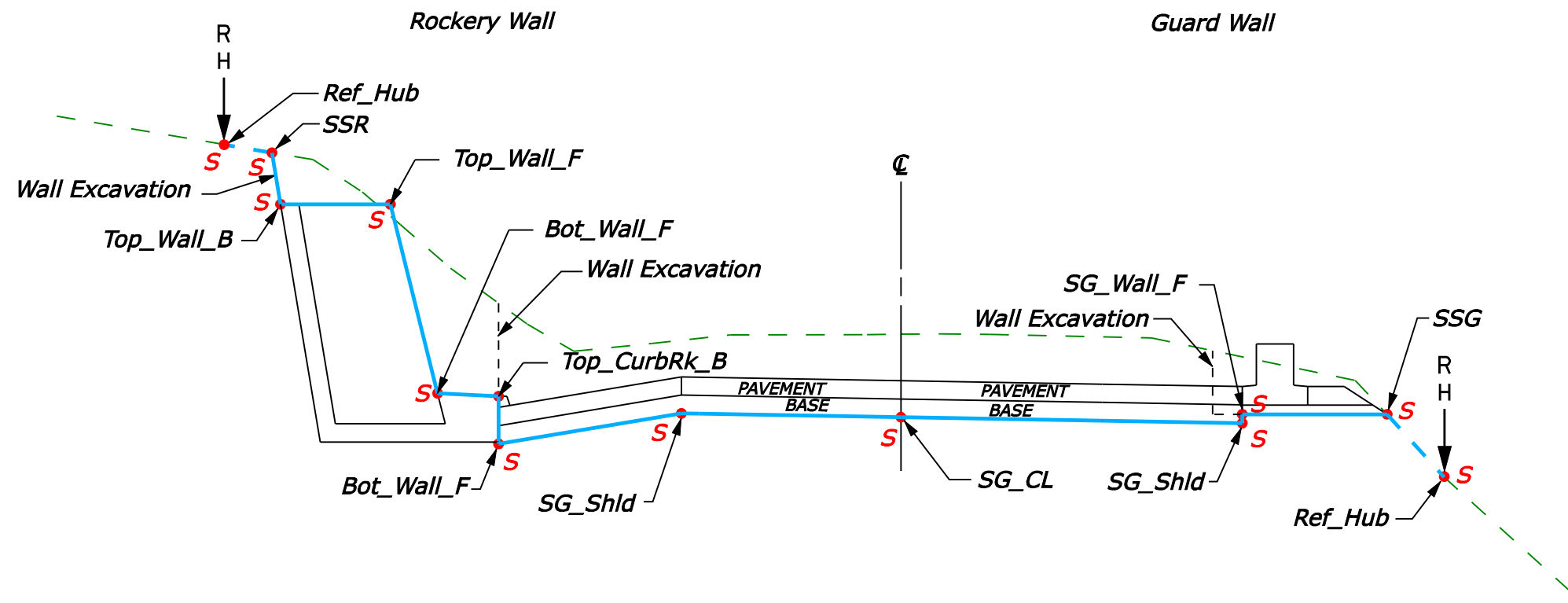
**CURB - SIDEWALK**

U.S. DEPARTMENT OF TRANSPORTATION  
FEDERAL HIGHWAY ADMINISTRATION  
CENTRAL FEDERAL LANDS HIGHWAY DIVISION

**TEMPLATE POINT IDENTIFICATION**



REG	STATE	PROJECT	SHEET NO.	TOTAL SHEETS



**LEGEND**

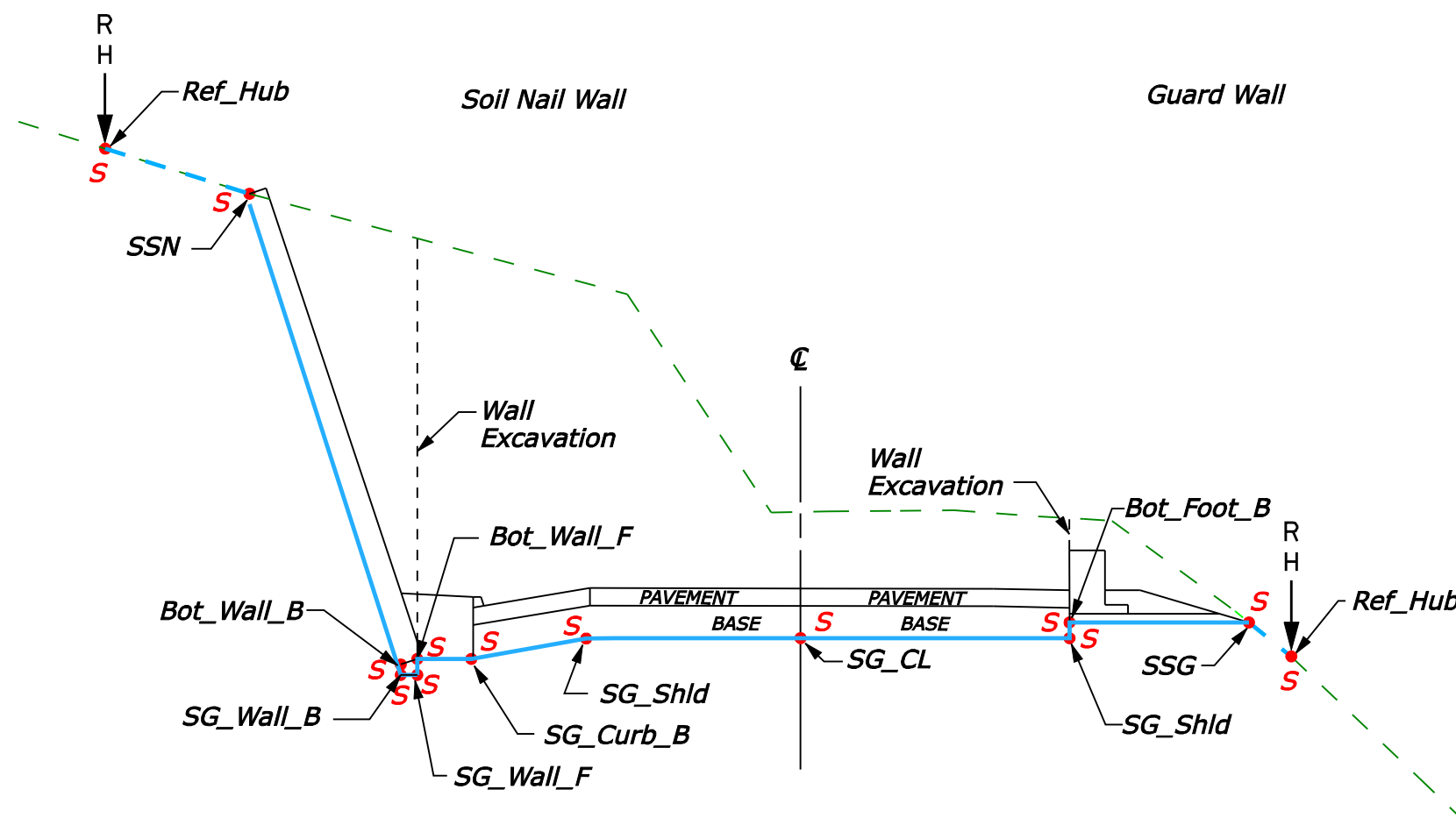
- *S* - Subgrade template report point
- SSR - Slope Stake Rockery Wall
- SSG - Slope Stake Guard Wall
- HPC - Hinge Point Cut
- HPF - Hinge Point Fill
- Staking Report Path

**ROCKERY AND GUARD WALLS**

U.S. DEPARTMENT OF TRANSPORTATION  
 FEDERAL HIGHWAY ADMINISTRATION  
 CENTRAL FEDERAL LANDS HIGHWAY DIVISION

**TEMPLATE POINT IDENTIFICATION**

REG	STATE	PROJECT	SHEET NO.	TOTAL SHEETS



**LEGEND**

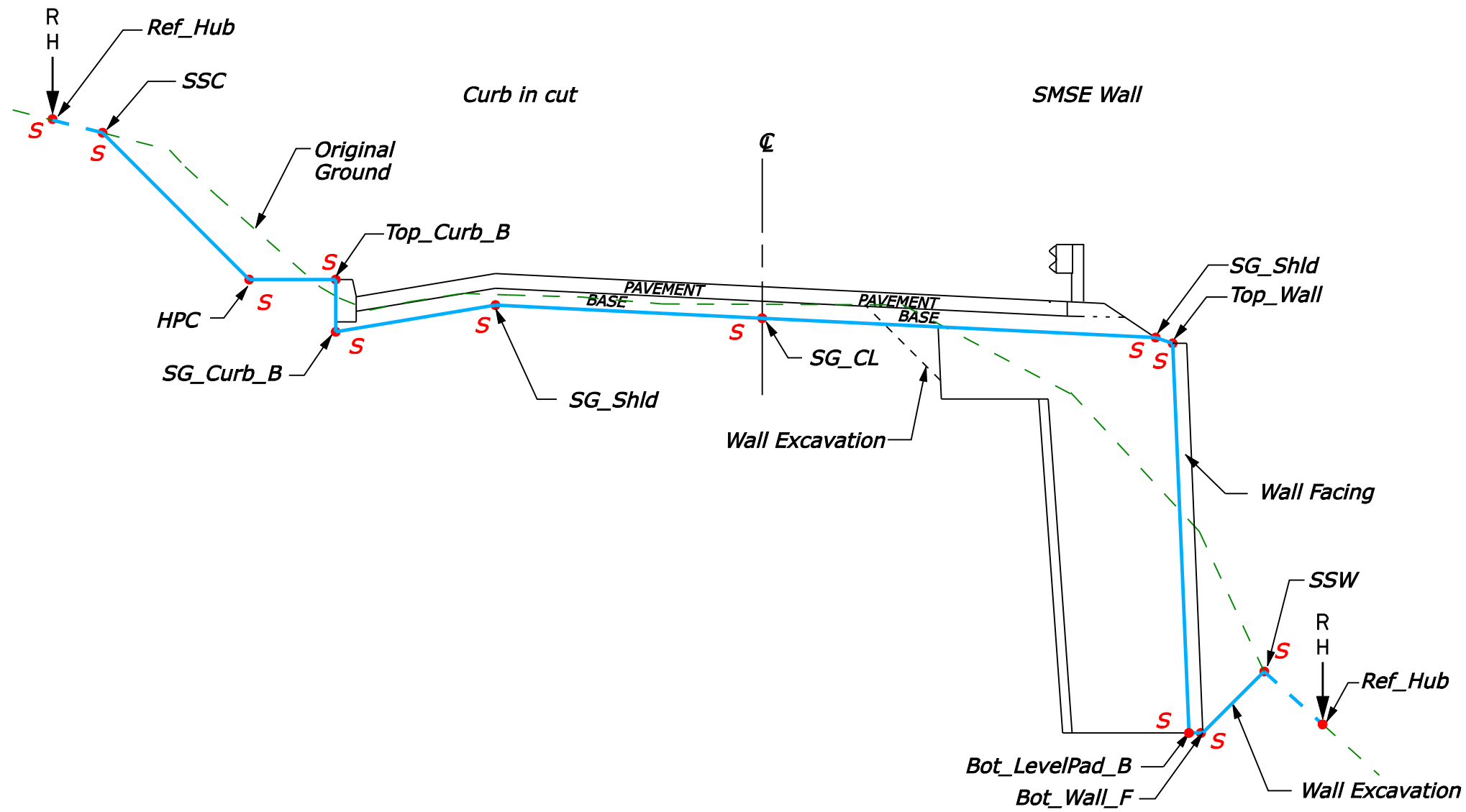
- S - Subgrade template report point
- SSN - Slope Stake Soil Nail Wall
- SSG - Slope Stake Guard Wall
- HPC - Hinge Point Cut
- HPF - Hinge Point Fill
- Staking Report Path

**SOIL NAIL AND GUARD WALLS**

U.S. DEPARTMENT OF TRANSPORTATION  
 FEDERAL HIGHWAY ADMINISTRATION  
 CENTRAL FEDERAL LANDS HIGHWAY DIVISION

**TEMPLATE POINT IDENTIFICATION**

REG	STATE	PROJECT	SHEET NO.	TOTAL SHEETS



**LEGEND**

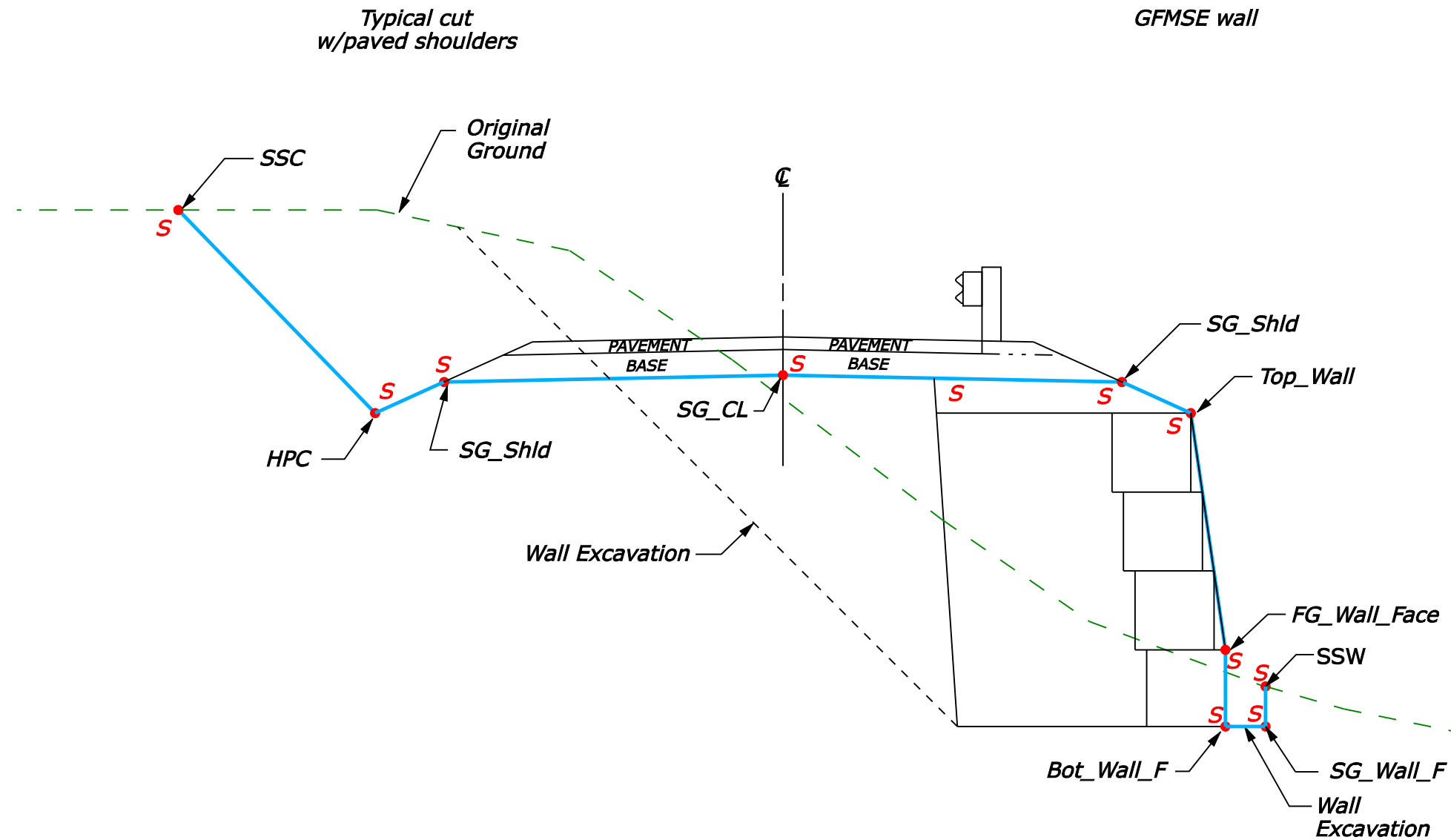
- S - Subgrade template report point
- SSC - Slope Stake Cut
- SSW - Slope Stake SMSE Wall
- HPC - Hinge Point Cut
- HPF - Hinge Point Fill
- Staking Report Path

**SMSE WALL**

U.S. DEPARTMENT OF TRANSPORTATION  
 FEDERAL HIGHWAY ADMINISTRATION  
 CENTRAL FEDERAL LANDS HIGHWAY DIVISION

**TEMPLATE POINT IDENTIFICATION**

REG	STATE	PROJECT	SHEET NO.	TOTAL SHEETS



**LEGEND**

- S - Subgrade template report point
- SSC - Slope Stake Cut
- SSW - Slope Stake GFMSE Wall
- HPC - Hinge Point Cut
- HPF - Hinge Point Fill
- Staking Report Path

**GFMSE WALL**

U.S. DEPARTMENT OF TRANSPORTATION  
 FEDERAL HIGHWAY ADMINISTRATION  
 CENTRAL FEDERAL LANDS HIGHWAY DIVISION

**TEMPLATE POINT IDENTIFICATION**