

# OBSTRUCTION DATA SHEET

ODS 5690  
KERRVILLE MUNICIPAL/LOUIS SCHREINER FIELD  
KERRVILLE, TEXAS

DIGITIZED FROM

OC 5690  
SURVEYED JANUARY 1994  
1ST EDITION

HORIZONTAL DATUM NAD 83  
VERTICAL DATUM NGVD 29



PREPARED AND DISTRIBUTED BY  
THE NATIONAL OCEAN SERVICE  
U.S. DEPARTMENT OF COMMERCE  
FOR THE FEDERAL AVIATION ADMINISTRATION

## ATTENTION

See SPECIAL NOTICES in "Dates of Latest Editions, Airport Obstruction Charts - Obstruction Data Sheets," for possible corrections. National Oceanic and Atmospheric Administration (NOAA) publications are available through NOAA Distribution Branch (N/CG33), National Ocean Service, Riverdale, MD 20737. Telephone: 301-436-6990

## OBSTRUCTION DATA SHEET

The Obstruction Data Sheet (ODS) provides digital obstruction and runway data for use in aircraft arrival and departure planning. This information has been obtained using field survey and photogrammetric methods by the Photogrammetry Branch of the National Ocean Service in accordance with Federal Aviation Regulations Part 77 (FAR-77), "Objects Affecting Navigable Airspace" and FAA No. 405, "Specifications - Airport Obstruction Chart and Related Products."

The ODS is a derivative of the Airport Obstruction Chart (OC). The source OC is indicated on the ODS cover. All objects, both obstructing and nonobstructing, that carry an elevation on the OC are listed in the ODS. The ODS and the OC depict a representation of objects that existed at the time of the OC field survey.

ODS information is arranged as follows:

1. Objects located in an FAR-77 approach or primary and listed with the associated runway (reference runway).
2. All objects not included in "1" above are listed with the Airport Reference Point (ARP).
3. Runway configuration and runway lengths, widths, and elevations are presented on the ODS last page.

The FAR-77 imaginary approach surfaces for which the obstruction surveys were performed are coded in the ODS as follows:

- A(V) ..... Utility runway - visual approach only
- A(NP) .... Utility runway - nonprecision instrument approach
- B(V) ..... Nonutility runway - visual approach only
- C ..... Nonutility runway - nonprecision instrument approach with visibility minimums greater than 3/4 mile
- D ..... Nonutility runway- nonprecision instrument approach with visibility minimums as low as 3/4 mile
- PIR ..... Precision instrument runway
- SUPLC .... Supplemental C underlying a B(V)

FAR-77 imaginary surface dimensions are defined on page 2 of this report.



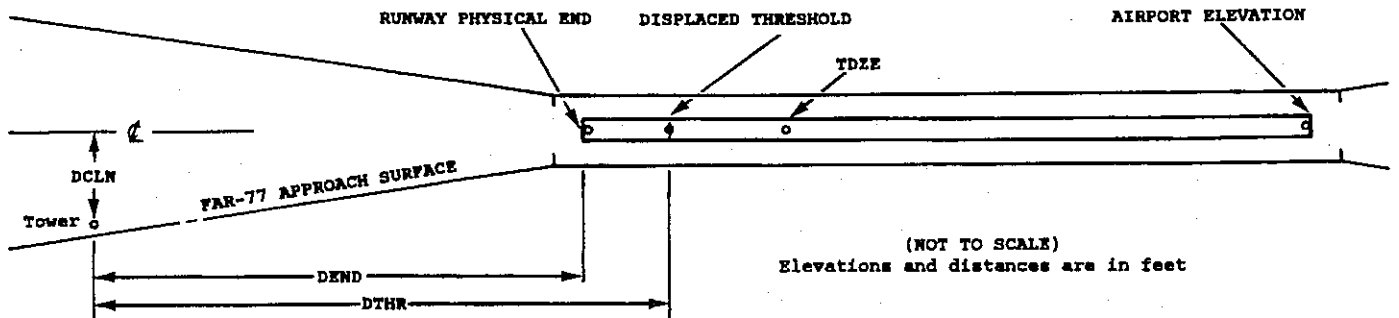
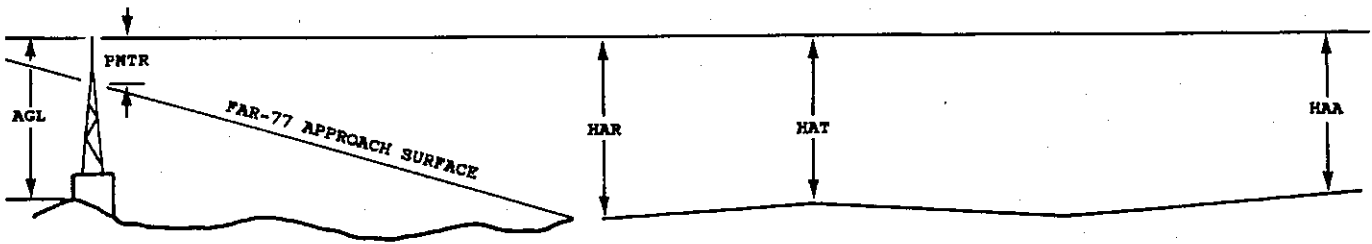
# ANNOTATION OF ODS DATA FORMAT

OC XXXX

AIRPORT ELEVATION XXXX

|              |            |            |           |            |            |        |           |            |            |       |      |      |
|--------------|------------|------------|-----------|------------|------------|--------|-----------|------------|------------|-------|------|------|
|              | 1          | 2          | 3         | 4          | 4          | 5      | 6         | 7          | 7          |       |      |      |
|              | X          | X          | XXXX/XXXX | XXXXXX.XXX | XXXXXX.XXX | XXXXXX | XXXX/XXXX | XXXXXX.XXX | XXXXXX.XXX |       |      |      |
| OBJECT       | LAT        | LONG       | A         | EL         | AGL        | HAR    | HAT       | HAA        | DEND       | DTHR  | DCLN | PNTR |
| XXXXXXXXXXXX | XXXXXX.XXX | XXXXXX.XXX | XX        | XXXX       | XXXX       | XXX    | XXX       | XXX        | XXXXX      | XXXXX | XXXX | XXXX |
| XXXXXXXXXXXX | XXXXXX.XXX | XXXXXX.XXX | XX        | XXXX       | XXXX       | XXX    | XXX       | XXX        | XXXXX      | XXXXX | XXXX | XXXX |

\*\*\*\*\*



## EXPLANATION OF FOOTNOTES

- 1 Data block identifier. If a runway number is entered (reference runway), this data block will contain data pertinent to the reference runway and to objects in the FAR-77 approach and primary areas of the reference runway. If ARP is entered, this data block will contain the ARP position and data relative to all objects not in an FAR-77 approach or primary area.
- 2 For the reference runway, the lowest FAR-77 approach surface for which an obstruction survey was performed. (More than one surface may be surveyed).
- 3 Elevation at approach end of reference runway/touchdown zone elevation
- 4 Latitude and longitude at approach end of reference runway
- 5 Geodetic azimuth of reference runway reckoned from north
- 6 Elevation at reference runway displaced threshold/touchdown zone elevation
- 7 Latitude and longitude at reference runway displaced threshold
- 8 Accuracy codes:      Horizontal (Ft.)      Vertical (Ft.)  
                            1 = 20                      A = 2  
                            2 = 40                      B = 5  
  C = 20
- 9 Elevation above mean sea level (MSL) at top of object. This value includes 15 feet added to noninterstate roads, 17 feet added to interstate roads, and 23 feet added to railroad tracks.
- 10 Height above ground level (AGL). AGL's are provided only for manmade objects appearing on the OC and equal to or greater than 200 feet AGL. AGL accuracy is 10 feet.
- 11 HAA - Height above airport  
HAR - Height above approach end of reference runway  
HAT - Height above reference runway touchdown zone elevation
- 12 DEND - Distance along reference runway centerline from point nearest to object (perpendicular) to approach end of runway  
DTHR - Distance along reference runway centerline from point nearest to object (perpendicular) to displaced threshold  
DCLN - Distance left (L) or right (R) of reference runway centerline as observed facing forward in a landing aircraft  
  
A negative value for DEND or DTHR indicates that object is in primary on roll-out side of zero distance point.
- 13 PNTR - Penetration of indicated FAR-77 approach or primary surface (See footnote 2).

OC5690

AIRPORT ELEVATION 1617

12 C 1573/1584 295842.602 -990530.799 1303140.

| OBJECT      | LAT       | LONG       | A  | EL   | AGL | HAR | HAT | HAA | DEND  | DTHR | DCLN | PNTR |
|-------------|-----------|------------|----|------|-----|-----|-----|-----|-------|------|------|------|
| TREE        | 295800.98 | -990440.52 | 1A | 1597 |     | 24  | 13  | -20 | -6093 |      | 322R | 8    |
| TREE        | 295808.28 | -990436.07 | 1A | 1625 |     | 52  | 41  | 8   | -5912 |      | 492L | 36   |
| TREE        | 295804.63 | -990447.89 | 1A | 1608 |     | 35  | 24  | -9  | -5361 |      | 463R | 20   |
| POLE        | 295806.96 | -990449.69 | 1A | 1600 |     | 27  | 16  | -17 | -5087 |      | 387R | 12   |
| TREE        | 295814.03 | -990443.71 | 1A | 1611 |     | 38  | 27  | -6  | -5023 |      | 498L | 24   |
| FENCE       | 295809.67 | -990453.52 | 1A | 1587 |     | 14  | 3   | -30 | -4654 |      | 398R | 0    |
| FENCE       | 295821.35 | -990455.82 | 1A | 1598 |     | 25  | 14  | -19 | -3733 |      | 367L | 13   |
| FENCE       | 295816.45 | -990503.58 | 1A | 1588 |     | 15  | 4   | -29 | -3536 |      | 452R | 3    |
| ROAD(N)     | 295823.92 | -990457.35 | 1A | 1609 |     | 36  | 25  | -8  | -3462 |      | 477L | 24   |
| TREE        | 295819.19 | -990508.06 | 1A | 1618 |     | 45  | 34  | 1   | -3057 |      | 498R | 34   |
| OL ON BLDG  | 295843.28 | -990525.35 | 1A | 1590 |     | 17  | 6   | -27 | -320  |      | 364L | 16   |
| FENCE       | 295844.23 | -990526.80 | 1A | 1583 |     | 10  | -1  | -34 | -160  |      | 353L | 9    |
| POLE        | 295839.23 | -990533.36 | 1A | 1598 |     | 25  | 14  | -19 | -50   |      | 405R | 25   |
| POLE        | 295840.75 | -990536.32 | 1A | 1594 |     | 21  | 10  | -23 | 247   |      | 458R | 20   |
| TREE        | 295847.01 | -990530.58 | 1A | 1590 |     | 17  | 6   | -27 | 275   |      | 351L | 15   |
| ANT ON BLDG | 295843.39 | -990535.50 | 1A | 1588 |     | 15  | 4   | -29 | 366   |      | 208R | 10   |
| TREE        | 295842.94 | -990539.84 | 1A | 1606 |     | 33  | 22  | -11 | 627   |      | 490R | 20   |
| POLE        | 295851.14 | -990532.53 | 1A | 1610 |     | 37  | 26  | -7  | 676   |      | 556L | 23   |
| TREE        | 295847.81 | -990539.94 | 1A | 1611 |     | 38  | 27  | -6  | 953   |      | 122R | 16   |
| TREE        | 295854.19 | -990539.95 | 1A | 1615 |     | 42  | 31  | -2  | 1372  |      | 367L | 8    |

OC5690

AIRPORT ELEVATION 1617

30 PIR 1589/1589 295804.007 -990438.955 3103206.

| OBJECT     | LAT       | LONG       | A  | EL   | AGL | HAR | HAT | HAA | DEND  | DTHR | DCLN | PNTR |
|------------|-----------|------------|----|------|-----|-----|-----|-----|-------|------|------|------|
| POLE       | 295839.23 | -990533.36 | 1A | 1598 |     | 9   | 9   | -19 | -5949 |      | 405L | 25   |
| FENCE      | 295844.23 | -990526.80 | 1A | 1583 |     | -6  | -6  | -34 | -5839 |      | 353R | 9    |
| OL ON BLDG | 295843.28 | -990525.35 | 1A | 1590 |     | 1   | 1   | -27 | -5679 |      | 364R | 16   |
| TREE       | 295819.19 | -990508.06 | 1A | 1618 |     | 29  | 29  | 1   | -2942 |      | 498L | 34   |
| ROAD(N)    | 295823.92 | -990457.35 | 1A | 1609 |     | 20  | 20  | -8  | -2537 |      | 477R | 24   |
| FENCE      | 295816.45 | -990503.58 | 1A | 1588 |     | -1  | -1  | -29 | -2463 |      | 452L | 3    |
| FENCE      | 295821.35 | -990455.82 | 1A | 1598 |     | 9   | 9   | -19 | -2266 |      | 367R | 13   |
| FENCE      | 295809.67 | -990453.52 | 1A | 1587 |     | -2  | -2  | -30 | -1345 |      | 398L | 0    |
| TREE       | 295814.03 | -990443.71 | 1A | 1611 |     | 22  | 22  | -6  | -976  |      | 498R | 24   |
| POLE       | 295806.96 | -990449.69 | 1A | 1600 |     | 11  | 11  | -17 | -912  |      | 387L | 12   |
| TREE       | 295804.63 | -990447.89 | 1A | 1608 |     | 19  | 19  | -9  | -638  |      | 463L | 20   |
| TREE       | 295808.28 | -990436.07 | 1A | 1625 |     | 36  | 36  | 8   | -88   |      | 492R | 36   |
| TREE       | 295800.98 | -990440.52 | 1A | 1597 |     | 8   | 8   | -20 | 94    |      | 322L | 8    |
| ROAD(N)    | 295805.88 | -990433.95 | 1A | 1608 |     | 19  | 19  | -9  | 211   |      | 430R | 19   |
| TREE       | 295758.26 | -990439.51 | 1A | 1609 |     | 20  | 20  | -8  | 340   |      | 473L | 17   |
| FENCE      | 295803.93 | -990433.06 | 1A | 1596 |     | 7   | 7   | -21 | 399   |      | 331R | 3    |
| TREE       | 295756.94 | -990435.06 | 1A | 1605 |     | 16  | 16  | -12 | 724   |      | 320L | 6    |
| TREE       | 295754.80 | -990432.73 | 1A | 1608 |     | 19  | 19  | -9  | 1020  |      | 351L | 3    |
| TREE       | 295753.10 | -990432.68 | 1A | 1612 |     | 23  | 23  | -5  | 1136  |      | 479L | 4    |
| TREE       | 295749.70 | -990428.79 | 1A | 1610 |     | 21  | 21  | -7  | 1618  |      | 517L | -7   |
| TREE       | 295758.71 | -990419.28 | 1A | 1644 |     | 55  | 55  | 27  | 1663  |      | 718R | 26   |
| TREE       | 295749.56 | -990424.64 | 1A | 1624 |     | 35  | 35  | 7   | 1906  |      | 290L | 1    |
| TREE       | 295754.17 | -990418.48 | 1A | 1639 |     | 50  | 50  | 22  | 2015  |      | 415R | 14   |
| TREE       | 295751.84 | -990420.35 | 1A | 1628 |     | 39  | 39  | 11  | 2043  |      | 129R | 2    |
| TREE       | 295752.24 | -990410.49 | 1A | 1648 |     | 59  | 59  | 31  | 2675  |      | 724R | 10   |
| WINDMILL   | 295746.63 | -990411.87 | 1A | 1649 |     | 60  | 60  | 32  | 2951  |      | 214R | 5    |

2 AV 1575/ 295838.607 -990526.275 325927. 1576/1608 295839.632 -990525.511

| OBJECT | LAT       | LONG       | A  | EL   | AGL | HAR | HAT | HAA | DEND | DTHR | DCLN | PNTR |
|--------|-----------|------------|----|------|-----|-----|-----|-----|------|------|------|------|
| POLE   | 295834.93 | -990530.93 | 1A | 1592 |     | 17  | -16 | -25 | 535  | 658  | 141L | 1    |
| TREE   | 295832.51 | -990528.58 | 1A | 1610 |     | 35  | 2   | -7  | 627  | 751  | 165R | 14   |
| TREE   | 295830.83 | -990534.07 | 1A | 1603 |     | 28  | -5  | -14 | 1032 | 1156 | 147L | -13  |



OC5690

AIRPORT ELEVATION 1617

20 AV 1617/1617 295912.228 -990501.202 2125939.

| OBJECT | LAT       | LONG       | A  | EL   | AGL | HAR | HAT | HAA | DEND | DTHR | DCLN | PNTR |
|--------|-----------|------------|----|------|-----|-----|-----|-----|------|------|------|------|
| TREE   | 295919.15 | -990454.05 | 1A | 1657 |     | 40  | 40  | 40  | 929  |      | 147L | 4    |
| TREE   | 295930.94 | -990447.86 | 1A | 1690 |     | 73  | 73  | 73  | 2224 |      | 46R  | -28  |

OC5690

AIRPORT ELEVATION 1617

ARP 295836.246 -990508.447

| OBJECT           | LAT       | LONG       | A  | EL   | AGL | HAA | MAG BEARING | DISTANCE |
|------------------|-----------|------------|----|------|-----|-----|-------------|----------|
| WSK ON HANGAR    | 295830.55 | -990504.12 | 1A | 1616 |     | -1  | 13924       | 690      |
| SIGN             | 295828.47 | -990500.49 | 1A | 1620 |     | 3   | 13113       | 1052     |
| OL ON LTD WSK    | 295847.09 | -990514.83 | 1A | 1613 |     | -4  | 32546       | 1231     |
| POLE             | 295828.98 | -990522.30 | 1A | 1590 |     | -27 | 23150       | 1422     |
| TREE             | 295824.93 | -990518.18 | 1A | 1607 |     | -10 | 20944       | 1428     |
| POLE             | 295822.57 | -990512.84 | 1A | 1608 |     | -9  | 18830       | 1435     |
| TREE             | 295825.60 | -990457.53 | 1A | 1631 |     | 14  | 13108       | 1441     |
| ANT ON HANGAR    | 295851.10 | -990512.01 | 1A | 1638 |     | 21  | 34106       | 1533     |
| ROD ON OL HANGAR | 295846.99 | -990524.13 | 1A | 1619 |     | 2   | 30105       | 1755     |
| TREE             | 295853.89 | -990510.97 | 1A | 1629 |     | 12  | 34548       | 1796     |
| TREE             | 295836.30 | -990533.18 | 1A | 1608 |     | -9  | 26302       | 2175     |
| OL ON BLDG       | 295849.94 | -990529.38 | 1A | 1622 |     | 5   | 29948       | 2303     |
| TREE             | 295831.37 | -990534.93 | 1A | 1613 |     | -4  | 25057       | 2381     |
| OL ON HANGAR     | 295859.51 | -990514.67 | 1A | 1620 |     | 3   | 33947       | 2413     |
| TREE             | 295812.64 | -990459.92 | 1A | 1618 |     | 1   | 15526       | 2500     |
| TREE             | 295818.45 | -990448.62 | 1A | 1622 |     | 5   | 12846       | 2504     |
| APBN ON TANK     | 295859.88 | -990525.92 | 1A | 1726 |     | 109 | 32008       | 2839     |
| TREE             | 295904.16 | -990501.72 | 1A | 1656 |     | 39  | 444         | 2881     |
| TREE             | 295906.62 | -990500.85 | 1A | 1647 |     | 30  | 510         | 3140     |
| TREE             | 295842.53 | -990544.29 | 1A | 1623 |     | 6   | 27417       | 3216     |
| TREE             | 295911.06 | -990506.11 | 1A | 1637 |     | 20  | 35614       | 3523     |
| TREE             | 295911.22 | -990456.58 | 1A | 1662 |     | 45  | 921         | 3684     |
| TREE             | 295809.68 | -990435.02 | 1A | 1632 |     | 15  | 12517       | 3981     |
| TREE             | 295915.51 | -990502.78 | 1A | 1646 |     | 29  | 3           | 3998     |
| TREE             | 295916.76 | -990501.72 | 1A | 1649 |     | 32  | 107         | 4135     |
| POLE             | 295907.72 | -990435.41 | 1A | 1792 |     | 175 | 3519        | 4306     |
| TREE             | 295917.08 | -990454.35 | 1A | 1646 |     | 29  | 937         | 4307     |
| POLE             | 295806.79 | -990428.02 | 1A | 1646 |     | 29  | 12249       | 4637     |
| POLE             | 295918.22 | -990447.08 | 1A | 1715 |     | 98  | 1647        | 4638     |
| POLE             | 295921.60 | -990450.93 | 1A | 1670 |     | 53  | 1129        | 4833     |
| TREE             | 295912.15 | -990431.68 | 1A | 1888 |     | 271 | 3436        | 4859     |
| TREE             | 295754.59 | -990439.75 | 1A | 1613 |     | -4  | 14156       | 4907     |
| TREE             | 295925.64 | -990454.94 | 1A | 1660 |     | 43  | 617         | 5129     |
| TREE             | 295752.15 | -990435.71 | 1A | 1609 |     | -8  | 14001       | 5304     |
| POLE             | 295929.05 | -990459.14 | 1A | 1692 |     | 75  | 137         | 5397     |
| TREE             | 295823.10 | -990407.62 | 1A | 1796 |     | 179 | 9650        | 5512     |
| TREE             | 295758.80 | -990418.04 | 1A | 1644 |     | 27  | 12322       | 5828     |
| TREE             | 295856.52 | -990404.37 | 1A | 1875 |     | 258 | 6255        | 5996     |
| TREE             | 295911.66 | -990410.14 | 1A | 1891 |     | 274 | 4759        | 6253     |
| TREE             | 295820.97 | -990630.90 | 1A | 1768 |     | 151 | 25053       | 7414     |
| TREE             | 295940.52 | -990415.04 | 1A | 1890 |     | 273 | 2846        | 8013     |

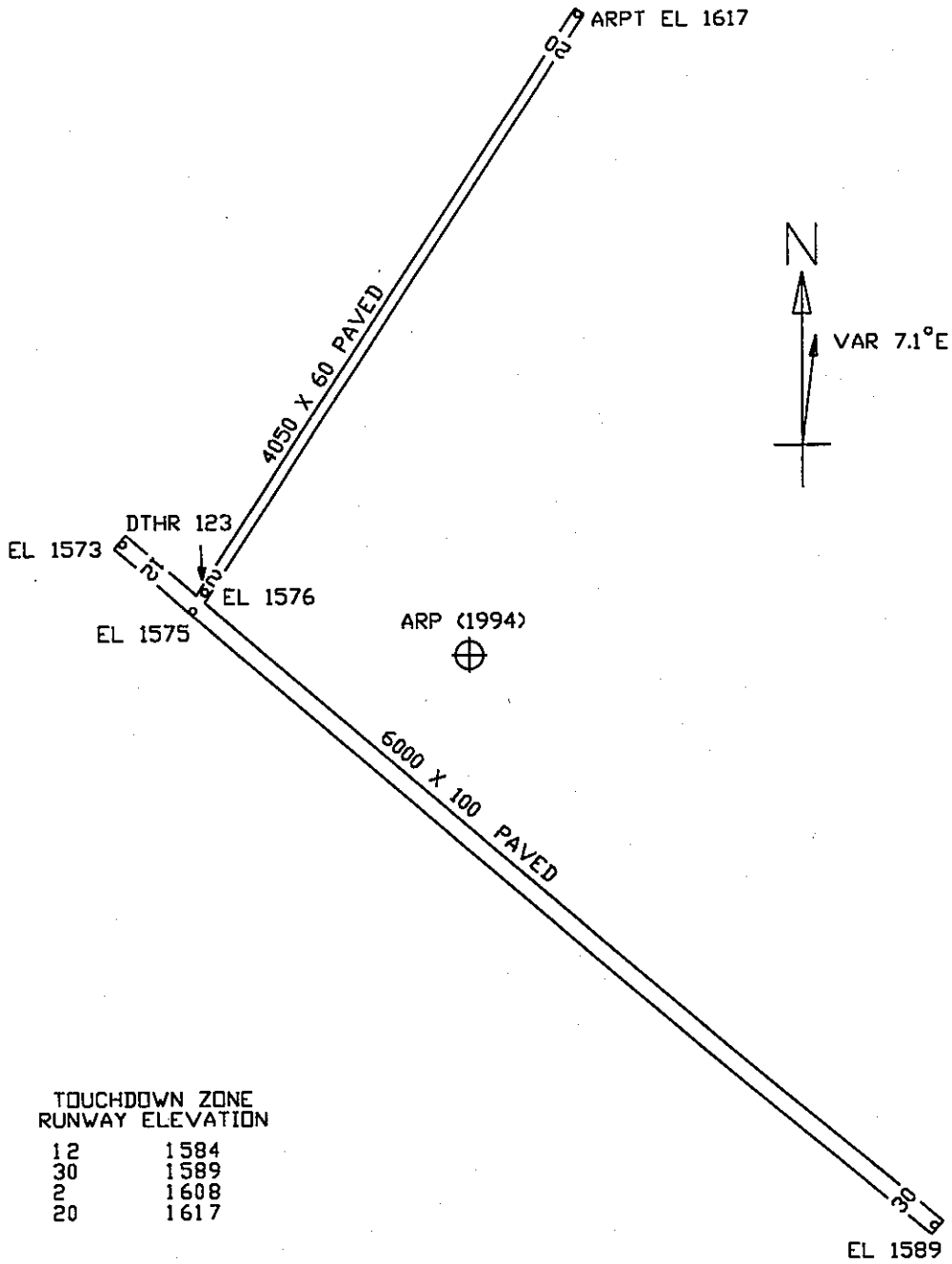
OC5690

Continued from previous page

AIRPORT ELEVATION 1617

ARP 295836.246 -990508.447

| OBJECT         | LAT       | LONG       | A  | EL   | AGL | HAA | MAG BEARING | DISTANCE |
|----------------|-----------|------------|----|------|-----|-----|-------------|----------|
| TREE           | 295932.35 | -990358.54 | 1A | 1925 |     | 308 | 4013        | 8361     |
| TREE           | 295958.89 | -990459.74 | 1A | 1823 |     | 206 | 35808       | 8383     |
| POLE           | 295958.75 | -990532.18 | 1A | 1784 |     | 167 | 33850       | 8592     |
| POLE           | 300004.85 | -990538.98 | 1A | 1793 |     | 176 | 33612       | 9344     |
| POLE           | 300003.94 | -990545.03 | 1A | 1779 |     | 162 | 33256       | 9425     |
| TREE           | 300009.48 | -990457.00 | 1A | 1903 |     | 286 | 35900       | 9472     |
| TREE           | 295848.11 | -990315.41 | 1A | 1911 |     | 294 | 7601        | 10013    |
| TREE           | 295833.19 | -990703.30 | 1A | 1808 |     | 191 | 26109       | 10105    |
| TREE           | 300003.51 | -990409.90 | 1A | 1927 |     | 310 | 2310        | 10208    |
| TREE           | 300000.73 | -990404.28 | 1A | 1925 |     | 308 | 2621        | 10230    |
| TREE           | 300016.53 | -990442.80 | 1A | 1925 |     | 308 | 526         | 10378    |
| TREE           | 295816.37 | -990309.32 | 1A | 1862 |     | 245 | 9344        | 10667    |
| TREE           | 295849.64 | -990306.15 | 1A | 1909 |     | 292 | 7543        | 10840    |
| TREE           | 295820.12 | -990301.30 | 1A | 1881 |     | 264 | 9110        | 11301    |
| OL CHY ON BLDG | 295846.57 | -990717.17 | 1A | 1890 |     | 273 | 26810       | 11369    |
| TREE           | 300030.44 | -990519.09 | 1A | 1905 |     | 288 | 34815       | 11573    |
| TREE           | 295903.69 | -990259.09 | 1A | 1921 |     | 304 | 6911        | 11709    |
| TREE           | 295953.84 | -990312.70 | 1C | 1951 |     | 334 | 4517        | 12847    |
| TREE           | 300045.74 | -990523.17 | 1A | 1937 |     | 320 | 34715       | 13145    |
| TREE           | 300049.88 | -990504.95 | 1C | 1920 |     | 303 | 35412       | 13503    |
| TRMSN TWR      | 295743.10 | -990245.64 | 1A | 1767 |     | 150 | 10601       | 13660    |
| TREE           | 295930.68 | -990243.37 | 1C | 1948 |     | 331 | 5934        | 13893    |
| TRMSN TWR      | 295849.42 | -990230.75 | 1A | 1871 |     | 254 | 7724        | 13933    |
| TREE           | 300052.63 | -990434.44 | 1C | 1986 |     | 369 | 508         | 14098    |
| TREE           | 295552.84 | -990434.24 | 1A | 1924 |     | 307 | 16233       | 16779    |



KERRVILLE MUNICIPAL/LOUIS SCHREINER FIELD  
 KERRVILLE, TEXAS  
 (NOT TO SCALE)  
 (ELEVATIONS AND DISTANCES IN FEET)