

4STAR: Spectrometer for Sky-Scanning, Sun-Tracking Atmospheric Research

A collaboration involving:

- ▶ **PNNL:** Connor J. Flynn, B. Schmid, E. Kassianov
- ▶ **NASA Ames:** S. Dunagan, R. Johnson, Y. Shinozuka, P. Russell, J. Redemann, J. Livingston, S. Ramachandran, J. Zavaleta
- ▶ **NASA GSFC:** AERONET Team

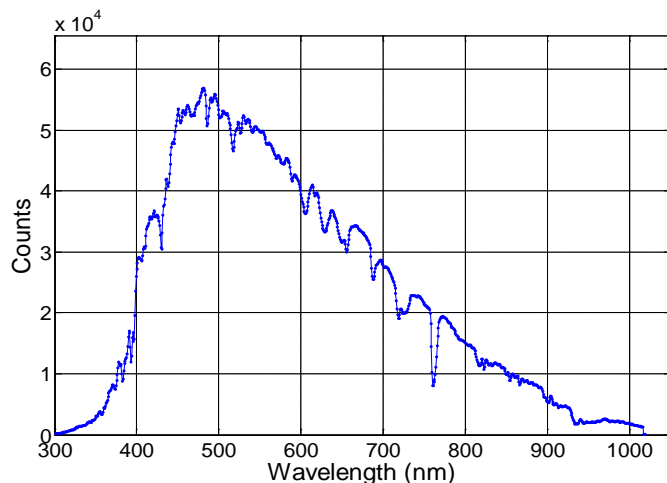


4STAR: Spectrometer for Sky-Scanning, Sun-Tracking Atmospheric Research

AERONET-like capability

Ground-based direct beam + sky scanning yields column-integrated aerosol properties:

- Size distributions
- Single-scattering albedo
- Asymmetry parameter
- Sphericity



Improve gases
And thus AOD

Airborne spectra
yields profiles of
aerosol type

AATS-like capability:

Airborne sun-tracking
yields range-resolved
properties from column-
integrated quantities
measured while profiling.



Pacific Northwest
NATIONAL LABORATORY

Proposed 4STAR data products:

- ▶ Direct beam [$\text{W}/(\text{m}^2 \text{ nm})$]
 - Aerosol Optical Depth, Extinction (via vertical profiling)
 - Gases: H_2O , O_3 , NO_2 , CO_2 (column and in profile)
- ▶ Angularly resolved sky radiance [$\text{W}/(\text{m}^2 \text{ nm sr})$]
 - Phase function
 - Asymmetry parameter
 - Aerosol Sphericity
 - Size distributions
 - Ambient aerosol absorption
 - Single-scattering albedo
- ▶ Synthesis products
 - Cloud OD, R_{eff} (Barker et al. or Min & Harrison)
- ▶ Spectral range: modular, but currently 350 nm – 1.7 μm .



4STAR and its Use...


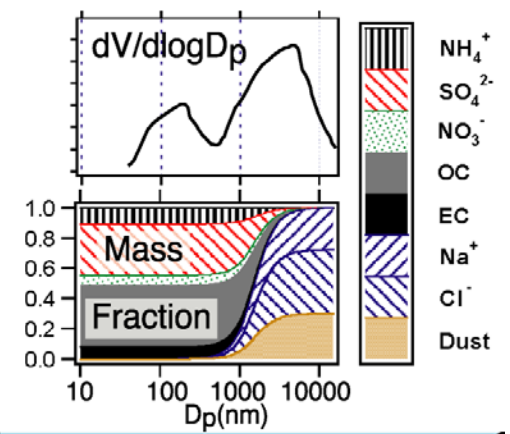
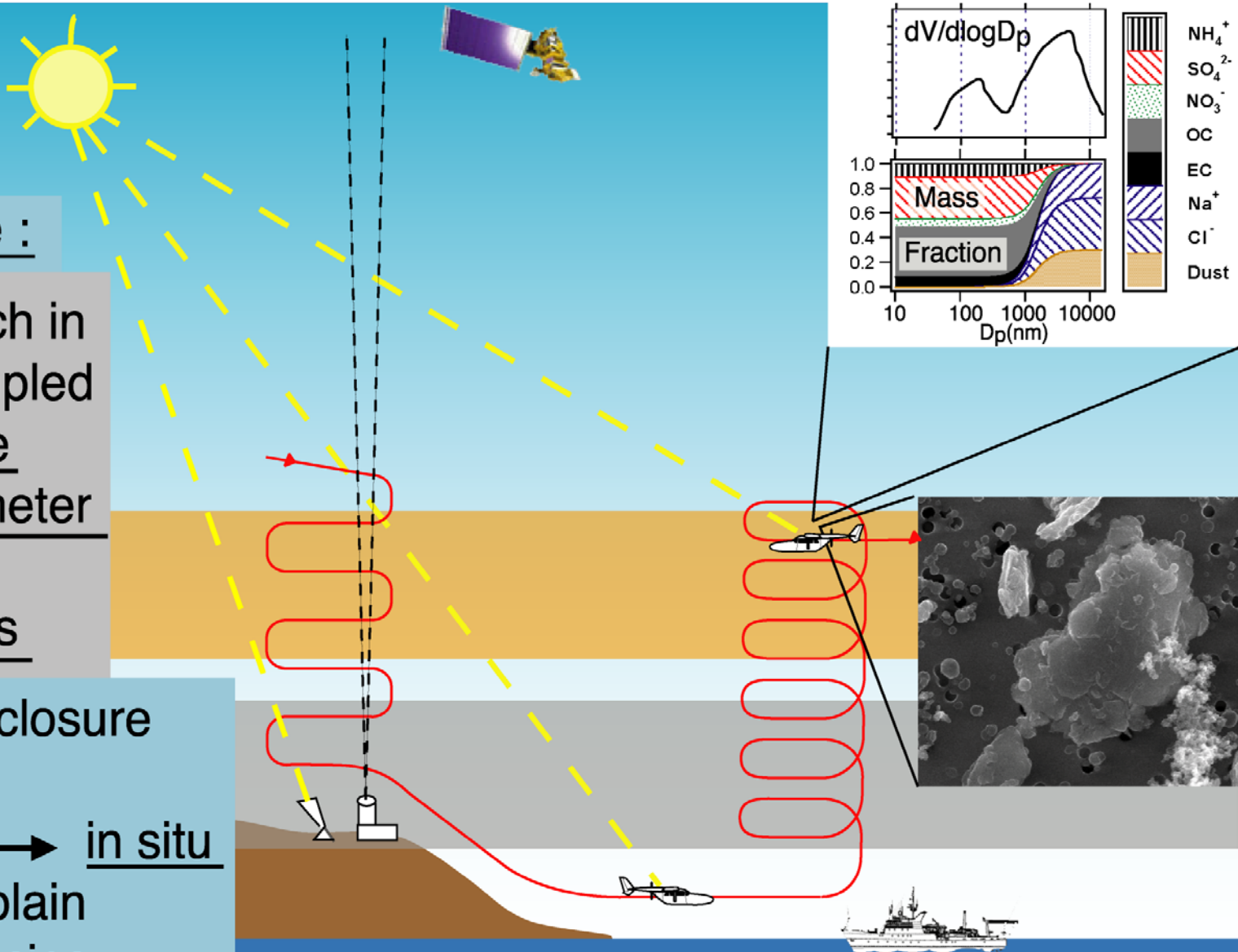
Advantage :

Exact match in layers sampled by airborne sunphotometer & in situ instruments

- Tightens closure
- Key link

Satell. ↔ in situ

- Helps explain discrepancies



AATS (Team) provides a bridge between orbital and various suborbital sensors

- ▶ Satellite validation (aerosol, H₂O, O₃):
 - AIRS (1), ATSR-2 (2*), AVHRR (4), GMS (1), GOES (2), GOME (1), MISR (5), MODIS (10), POAM (2), SAGE-3 (2), SeaWiFS (1), TOMS (2)
- ▶ Airborne satellite simulators (4)
- ▶ Airborne in situ aerosol (13)
- ▶ Lidars: surface (10), airborne (4)
- ▶ Radiative Forcing with Pilewskie SSFR (4)
- ▶ Atmospheric Correction (2)
- ▶ Model predictions of aerosol profiles (1)
- ▶ Surface Albedo (1)

(70+ peer-reviewed publications since 1996)




NASA Ames Airborne Tracking Sunphotometers

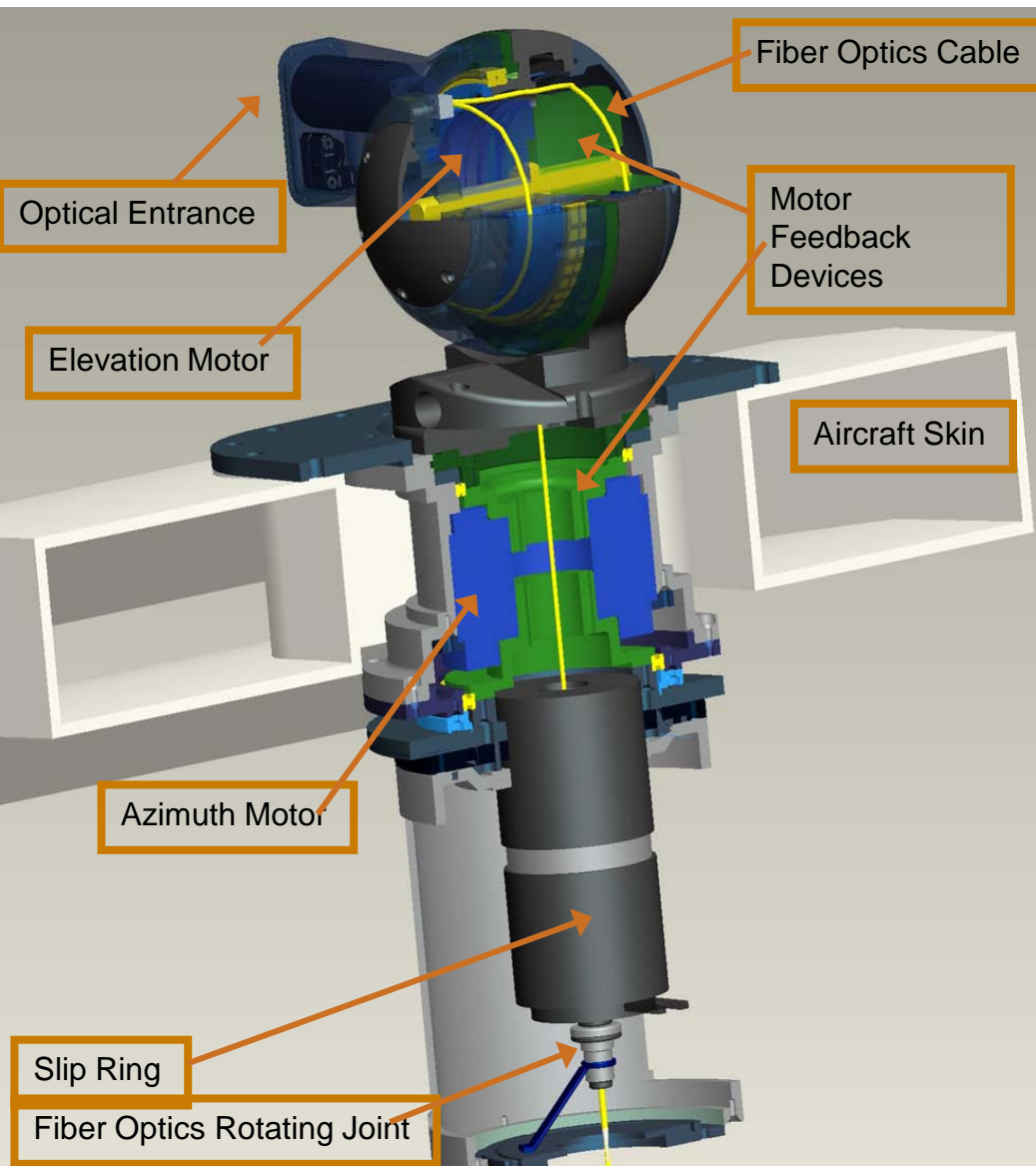
13 Field Campaigns Since 1996

- ▶ **TARFOX**
- ▶ **2 WVIOPs**
- ▶ **ACE-2**
- ▶ **PRIDE**
- ▶ **SAFARI-2000**
- ▶ **ACE-Asia**
- ▶ **CLAMS**
- ▶ **SOLVE II**
- ▶ **Aerosol IOP**
- ▶ **EVE**
- ▶ **INTEX-A**
- ▶ **ALIVE**

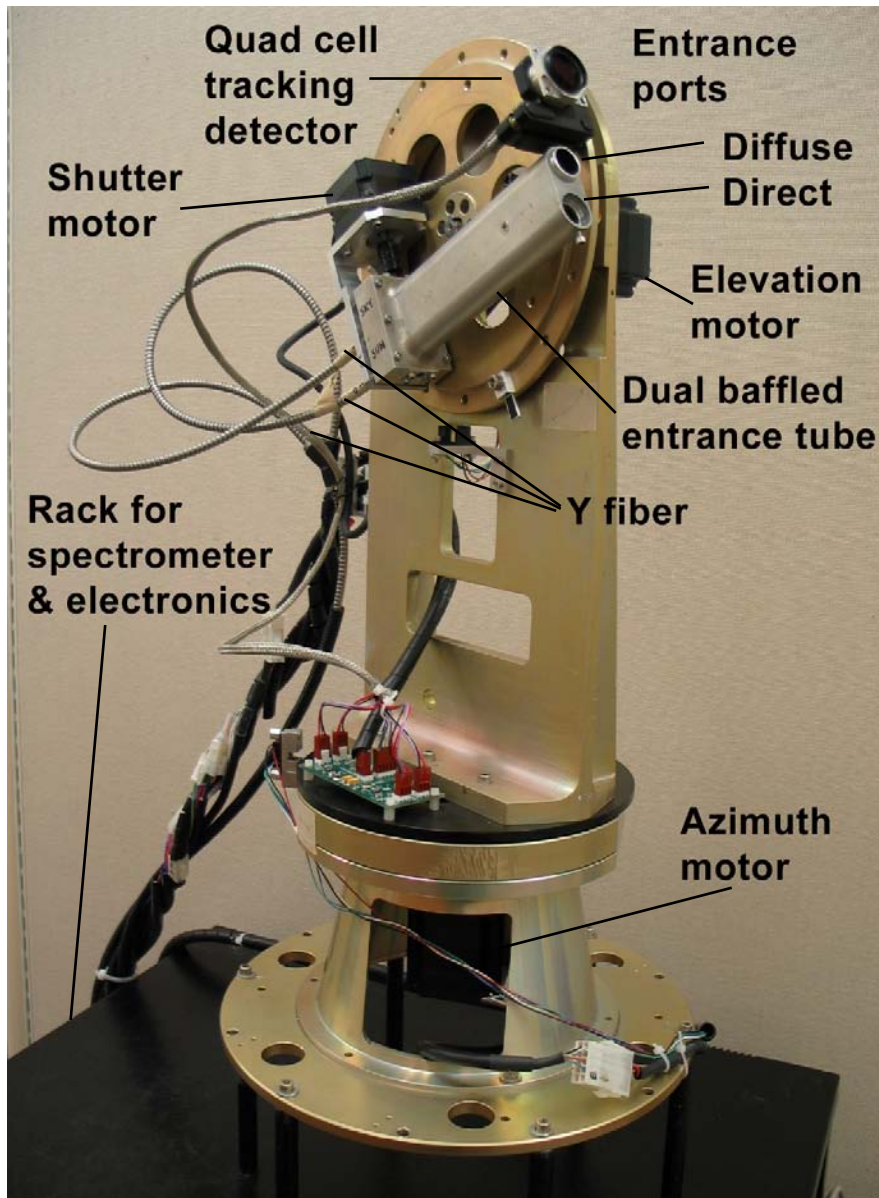




Spectrometer for Sky-Scanning, Sun-Tracking Atmospheric Research (4STAR)



Ground Prototype (4STAR-Ground)



Key Technological Hurdles:

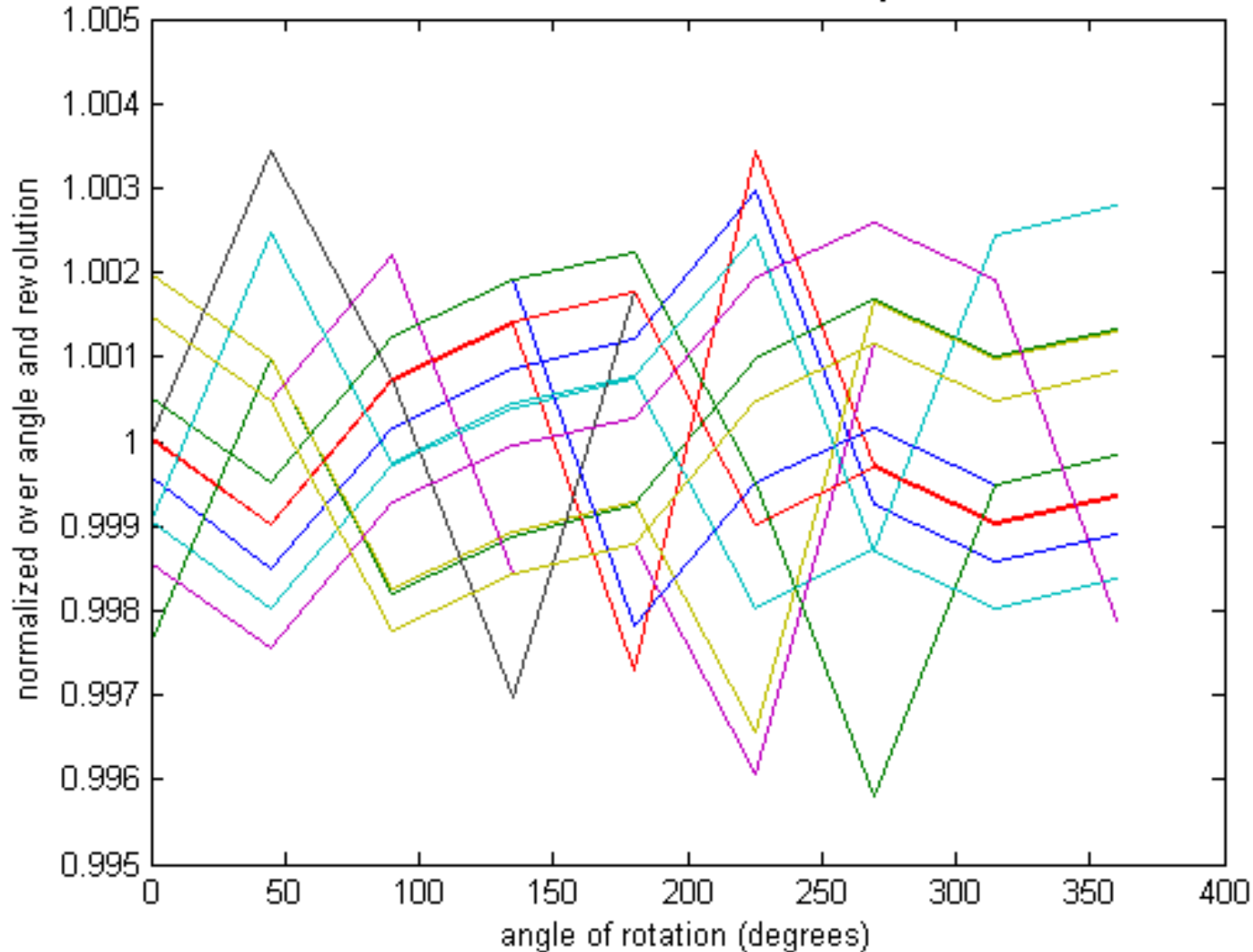
- ▶ Fiber optic couplings with $<1\%$ calibration stability (Connections/Rotation)
- ▶ Irradiance calibration to 1% over a period of months.
- ▶ Radiance calibration to a few percent.
- ▶ Stray light rejection: measure skylight within 3° of sun
- ▶ Sky scan within 100 seconds (10 km in flight)




Rotating Fiber Optics Coupling Throughput Repeatability



Fractional variation after normalized by sinusoid



Radiance Calibration



AERONET Cimel

4STAR-Ground

NASA Ames 30" Sphere




4STAR-Ground

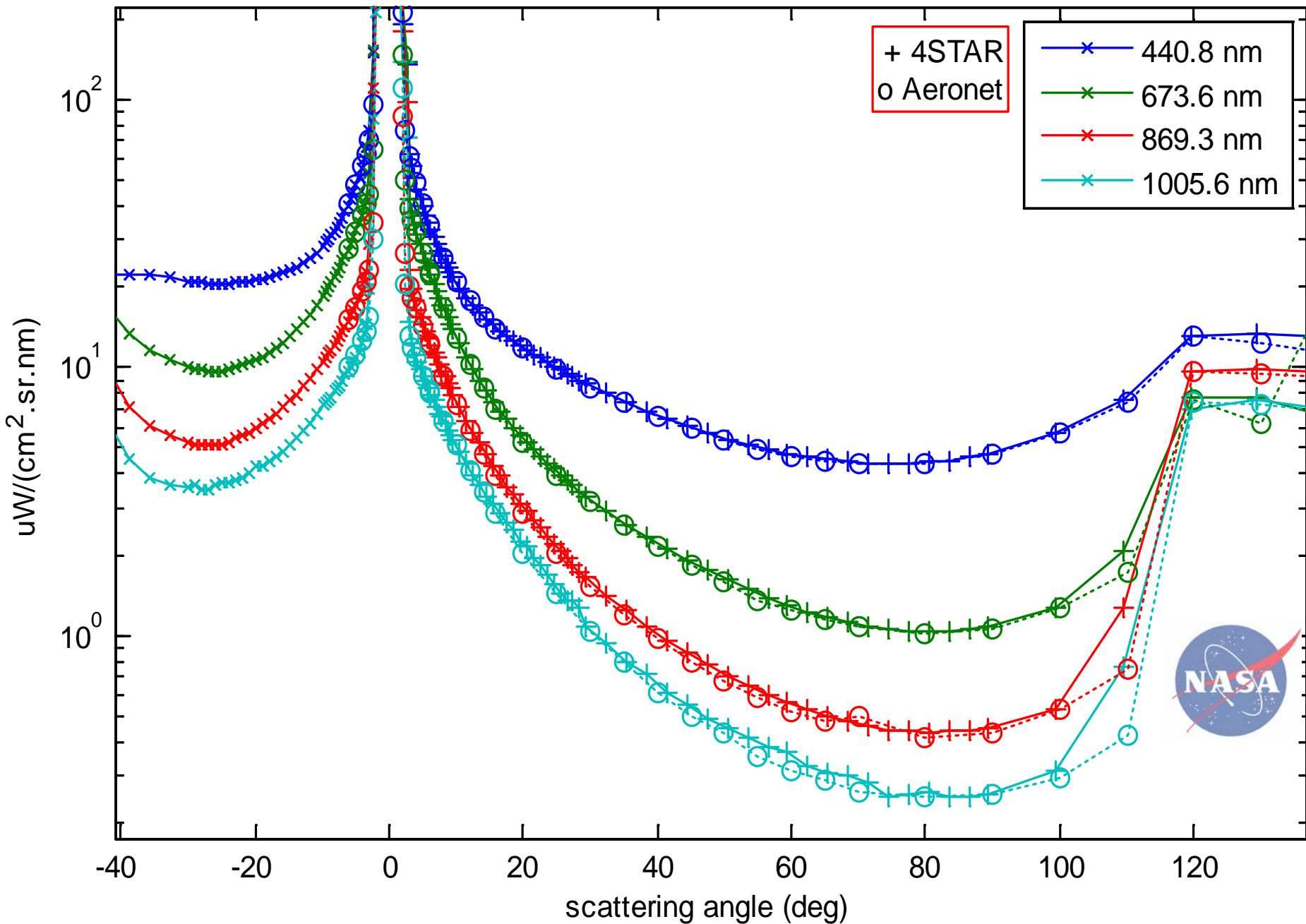
AERONET Cimel

Roy Johnson

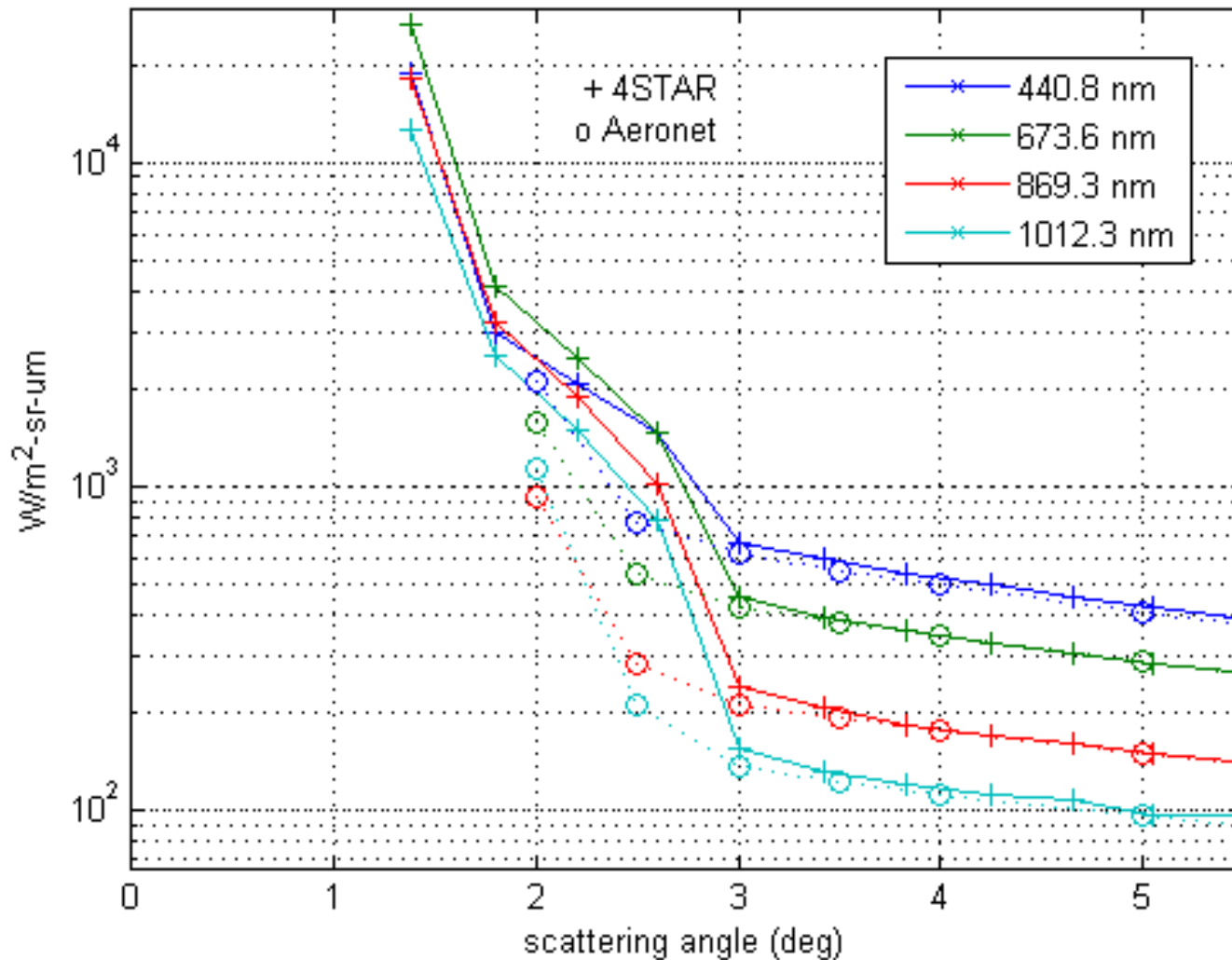
Jens Redemann



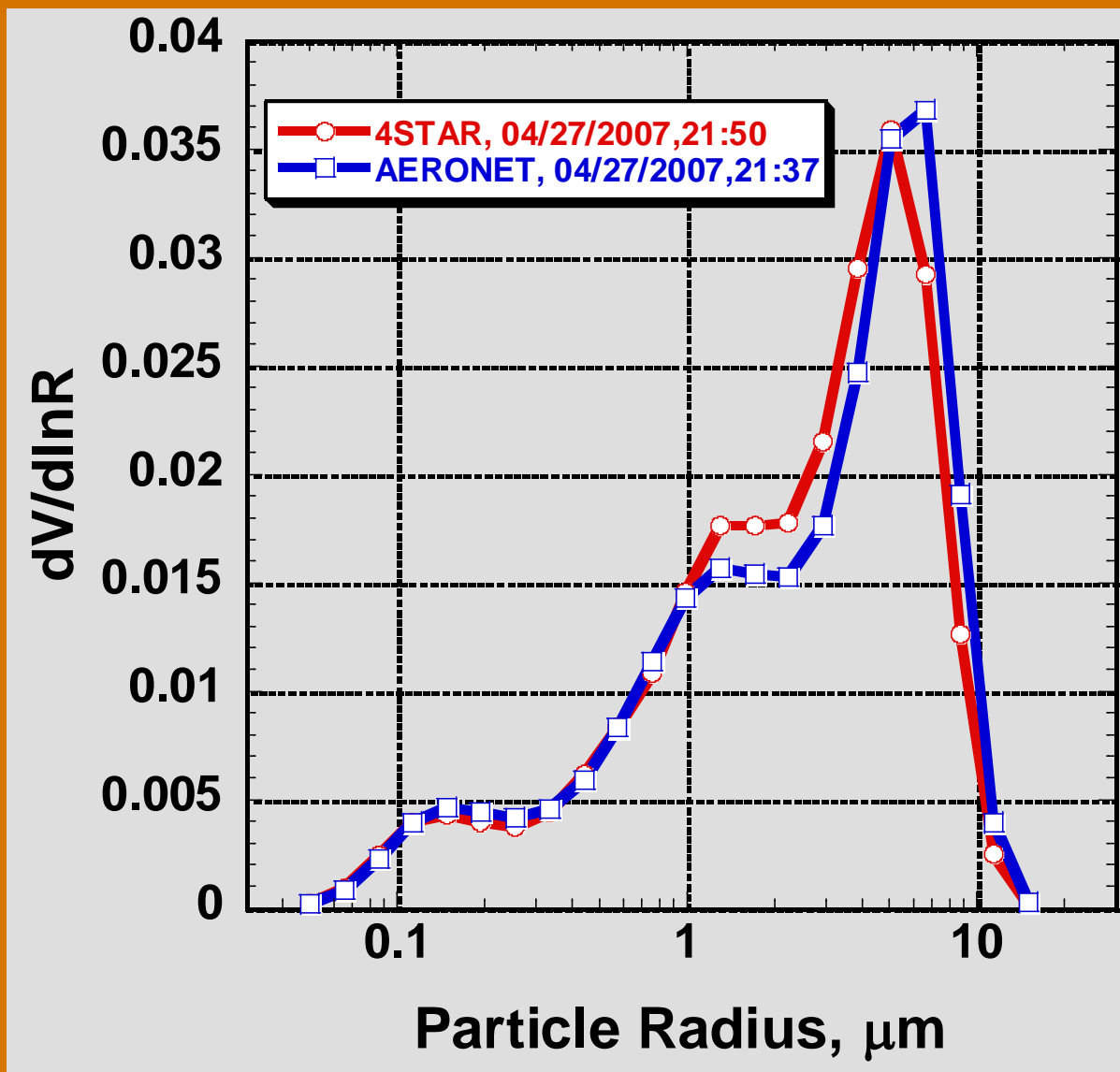
4STAR and AERONET principal plane scan



Stray light rejection close to Sun



Size Distribution Retrieval using AERONET Code



Sun Photometer Inter-Comparison Experiment (SPICE) Mauna Loa, Aug. 24-Sept. 2 2008



4STAR

Prede

AATS-14

Cimel 037

Cimel 101

Cimel 451



Pacific Northwest
NATIONAL LABORATORY

Mauna Loa Sun Photometer Inter-Comparison Experiment (SPICE)

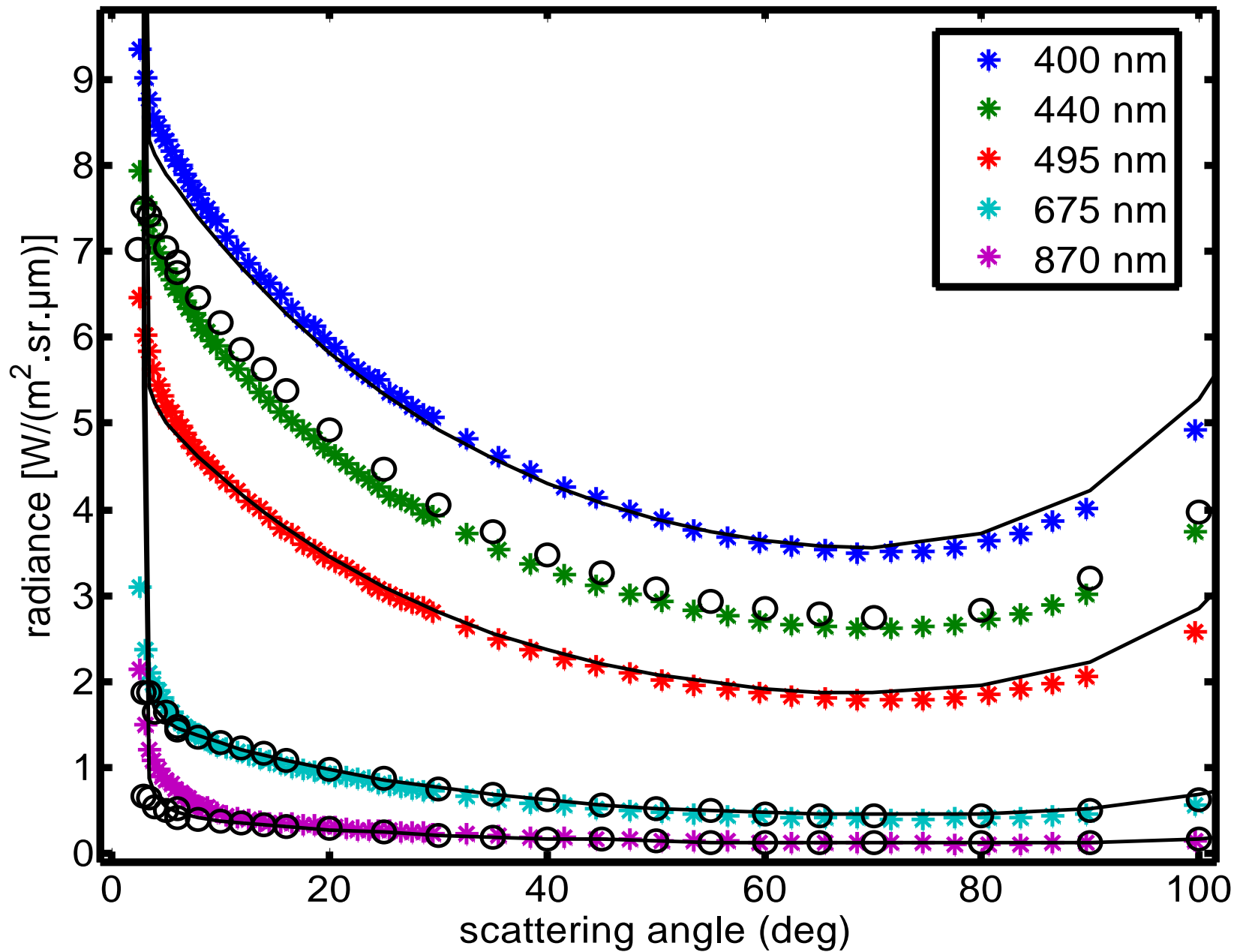
Why Mauna Loa?

- ▶ High altitude (3.4 km), low aerosol loading (in morning)
- ▶ Intense direct beam, low sky brightness
- ▶ **→ Good Langley's for sun channel calibration**
- ▶ Compare Langley calibrations of AATS-14, Prede, 4STAR and Cimel photometers

- ▶ Also provides a stringent test for radiance measurements with atmospheric conditions similar to flight conditions
- ▶ Confirm sufficient radiance signal levels.
- ▶ Compare sky radiances from 4STAR, Prede, and Cimels.



Mauna Loa, Independently-calibrated sky radiances
Sep 01 2008, vertical scan SZA = 44

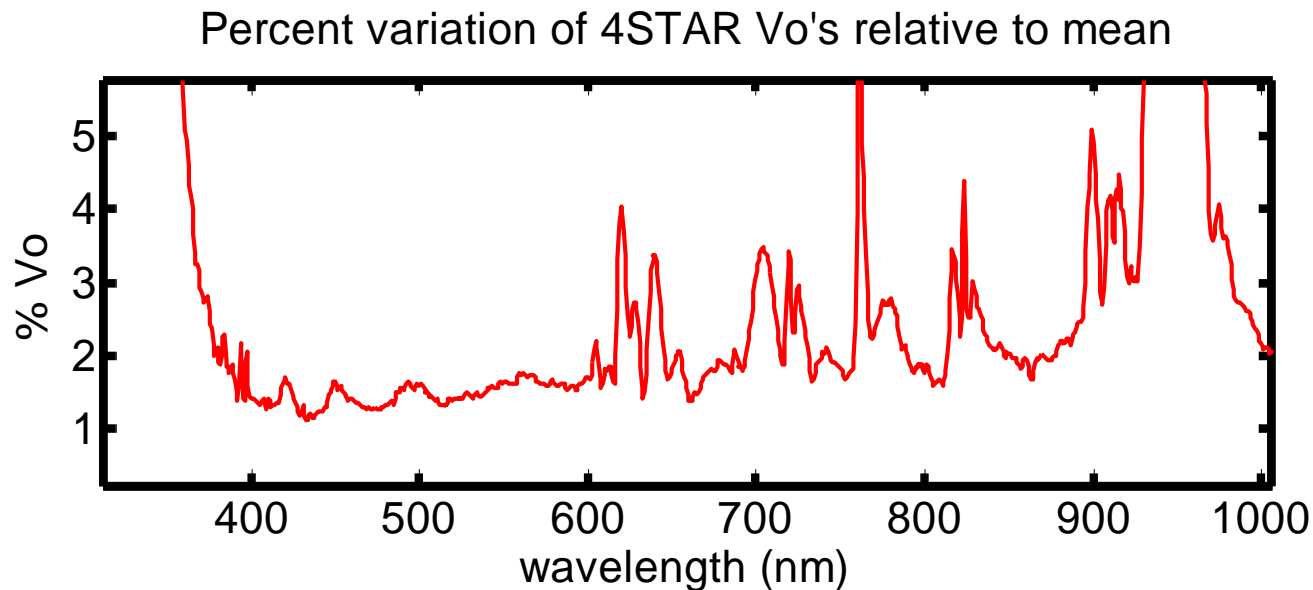
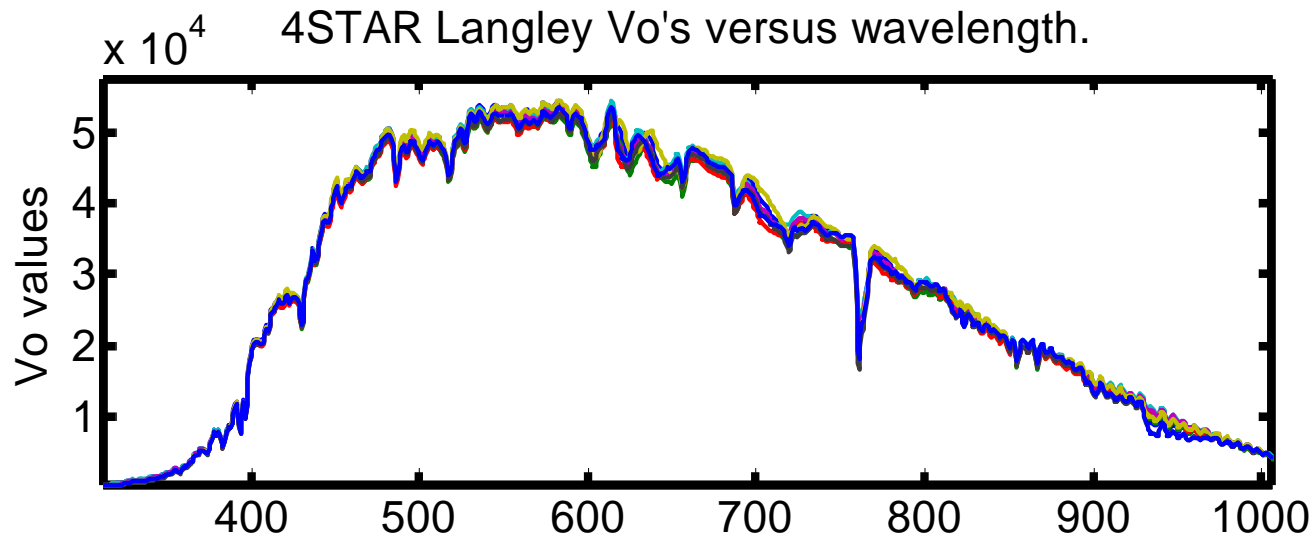


Radiance comparison conclusions:

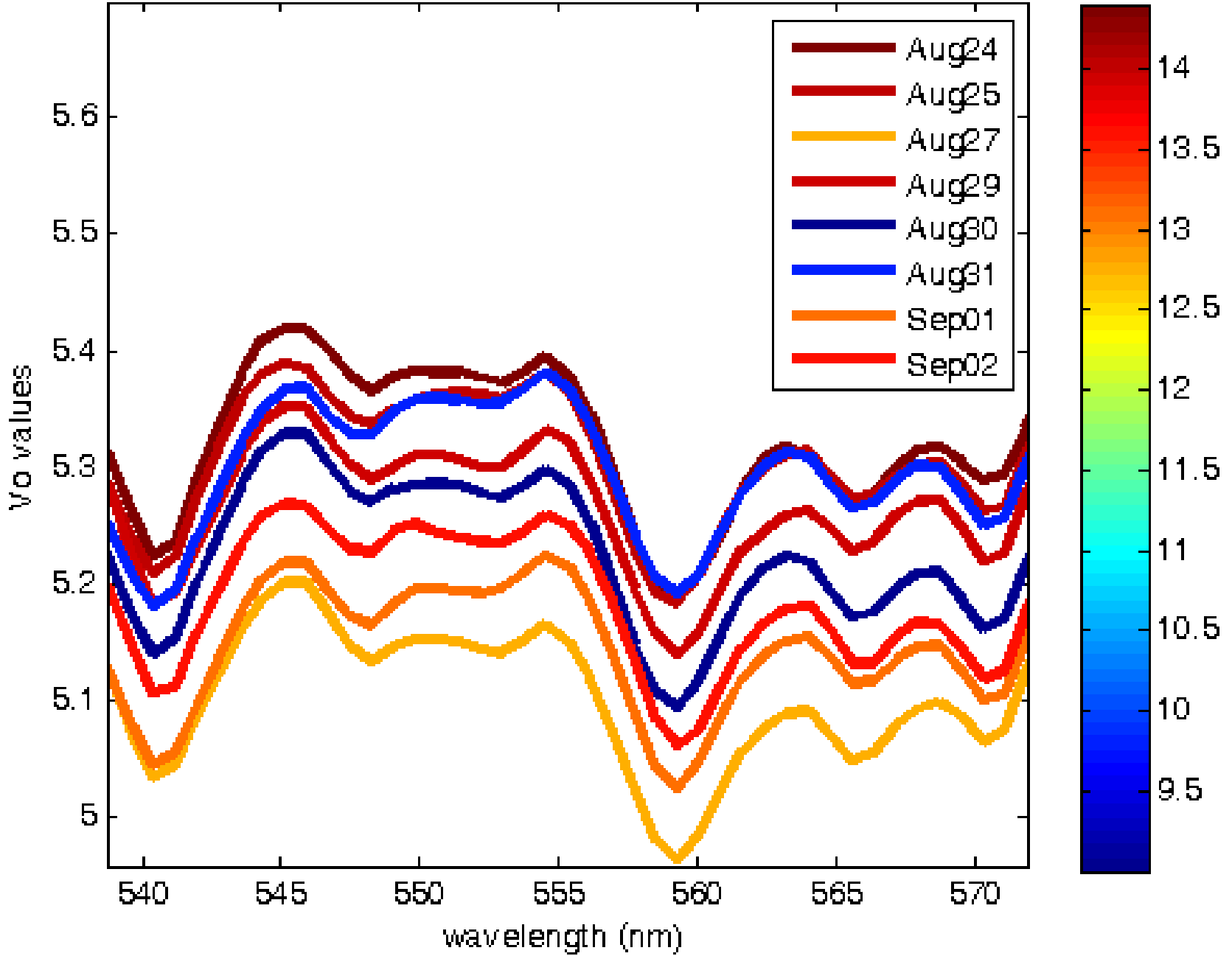
- ▶ Radiance calibration and repeatability is sufficient.
- ▶ Radiance signal levels are strong, permitting fast sky scans, ~ 1 sec/angle
- ▶ Stray light near sun should be further reduced.



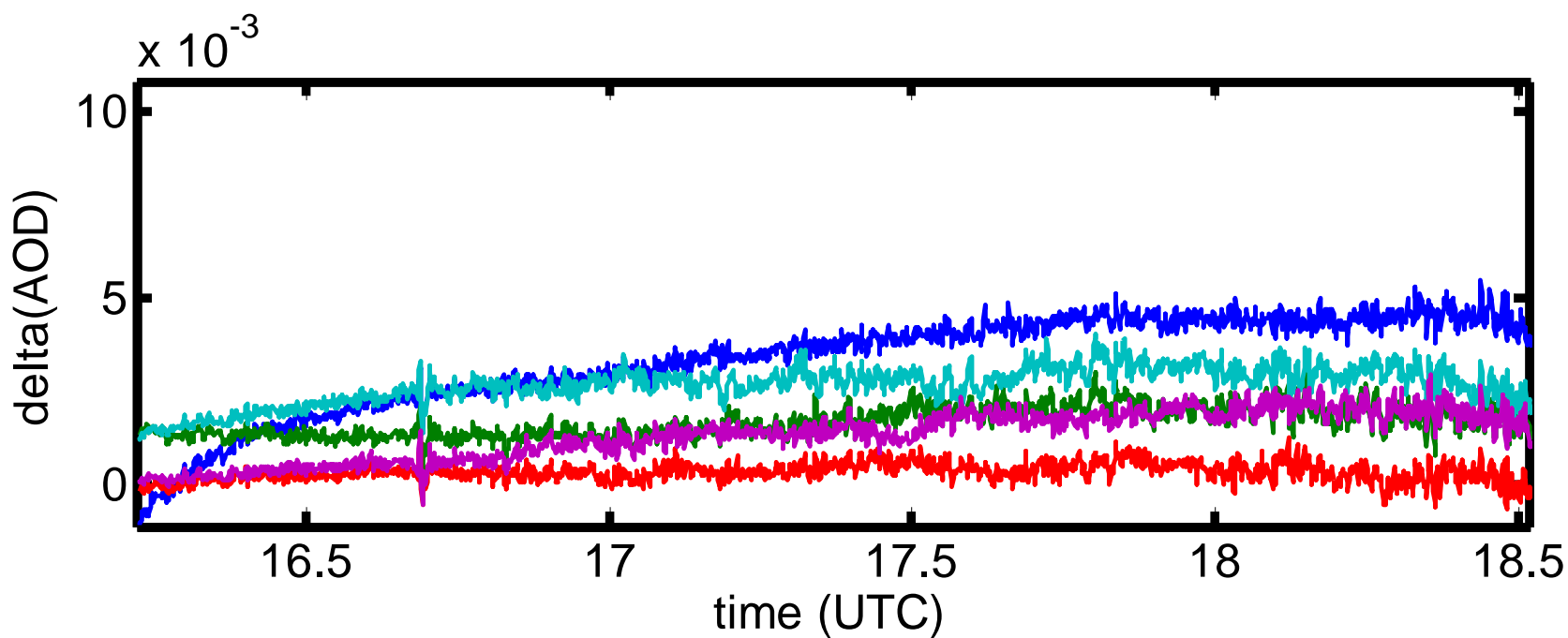
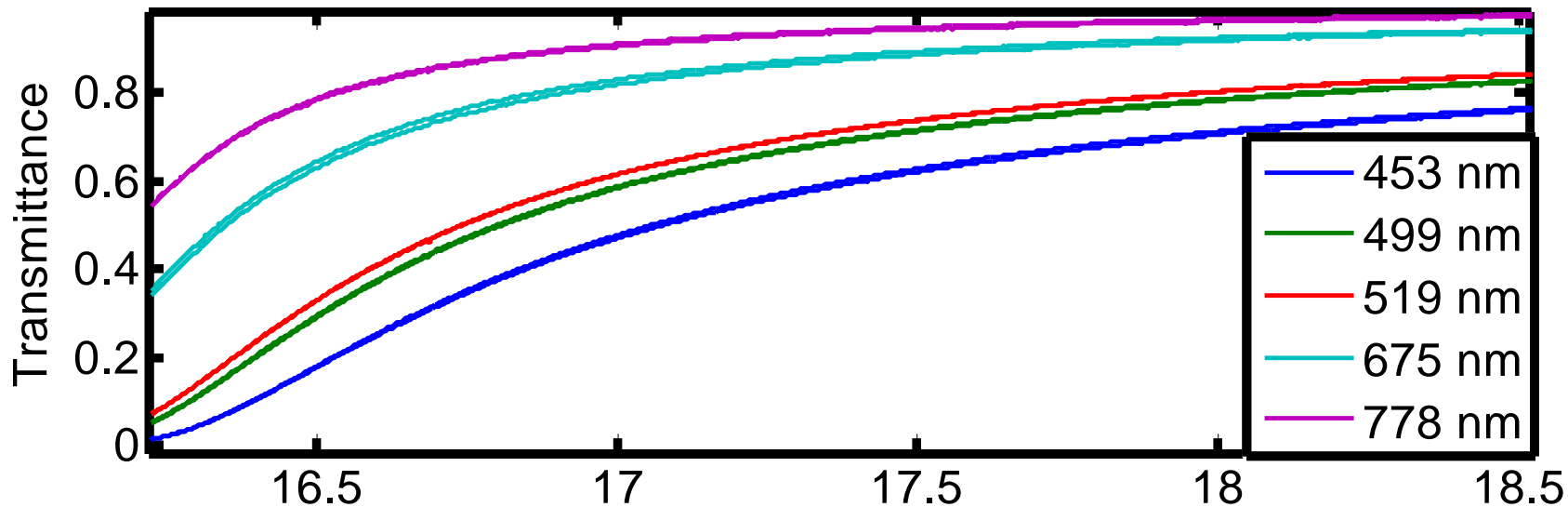
Langley calibrations show variability



$\times 10^4$ 4STAR Langley Vo's versus wavelength.



4STAR and AATS comparison at MLO, Sept. 2 2008



Langley comparison conclusions...

- ▶ 4STAR Langley calibrations show acceptable relative stability (with respect to wavelength) but insufficient day-to-day stability.
- ▶ Temperature sensitivity as possible source
 - Dark counts exhibit temperature variability
 - Possibly a temperature-dependent gain.
 - Enclosing spectrometers in temperature controlled box.
- ▶ Small light leak might contribute to instability as well.



Next steps...

- ▶ Add SWIR 900 nm -1700 nm spectrometer for more size and absorption information
- ▶ Reduce stray light in skylight measurements
- ▶ Provide temperature stability
- ▶ Eliminate light leak
- ▶ Continue spectral inversion development
- ▶ Harden design for airborne deployment



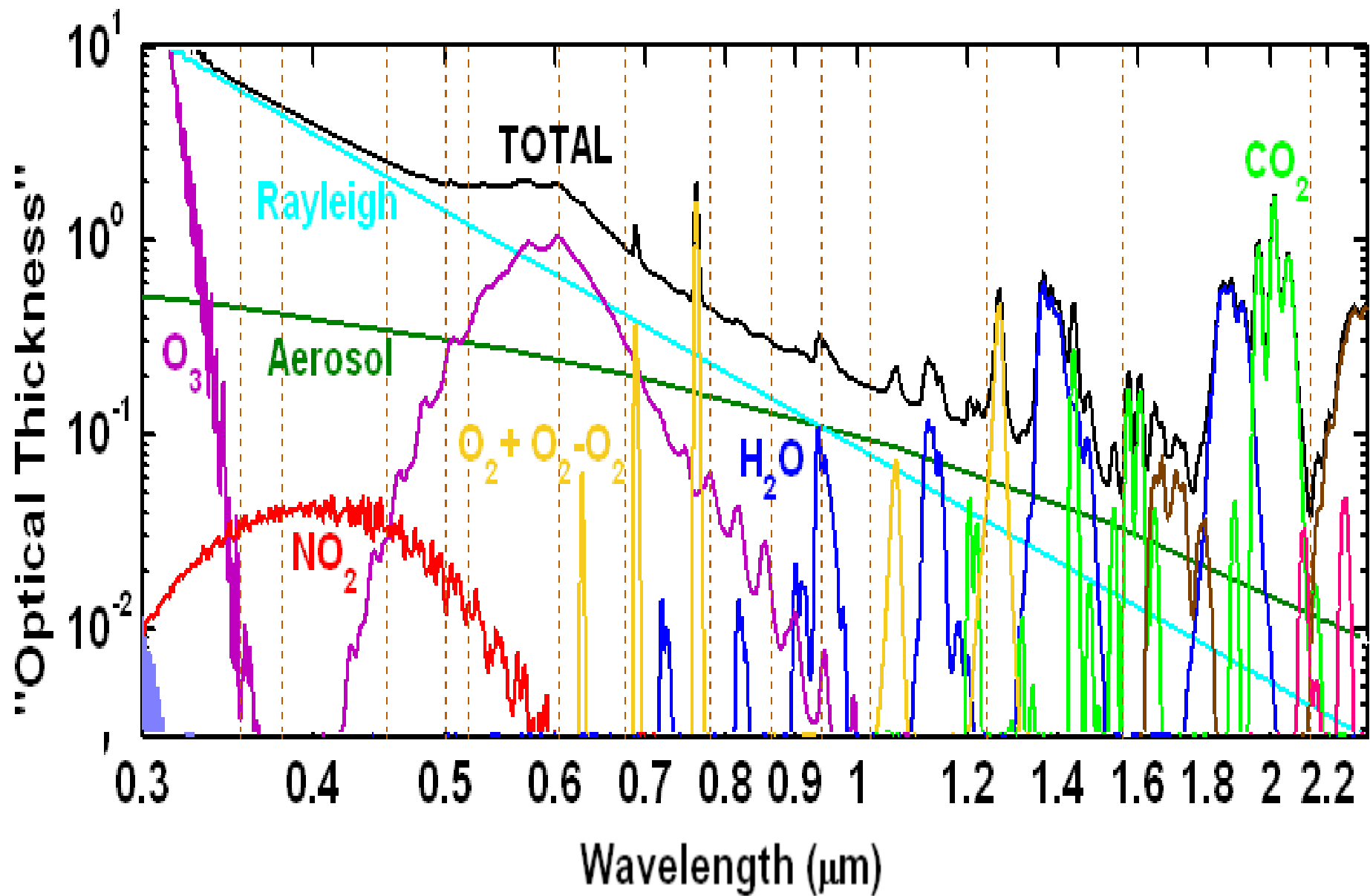
Funding outlook

- ▶ NASA and Battelle/PNNL internal bridge funding
- ▶ NASA ROSES proposal is pending
 - If successful, this will carry us to a configuration for unpressurized airborne operation.


Requesting support for final hardening sufficient for pressurized airborne operation, test flights, and for participation in Western Atlantic Tropospheric Aerosol Campaign (WATAC) 2011 or similar.







Direct Beam Comparison

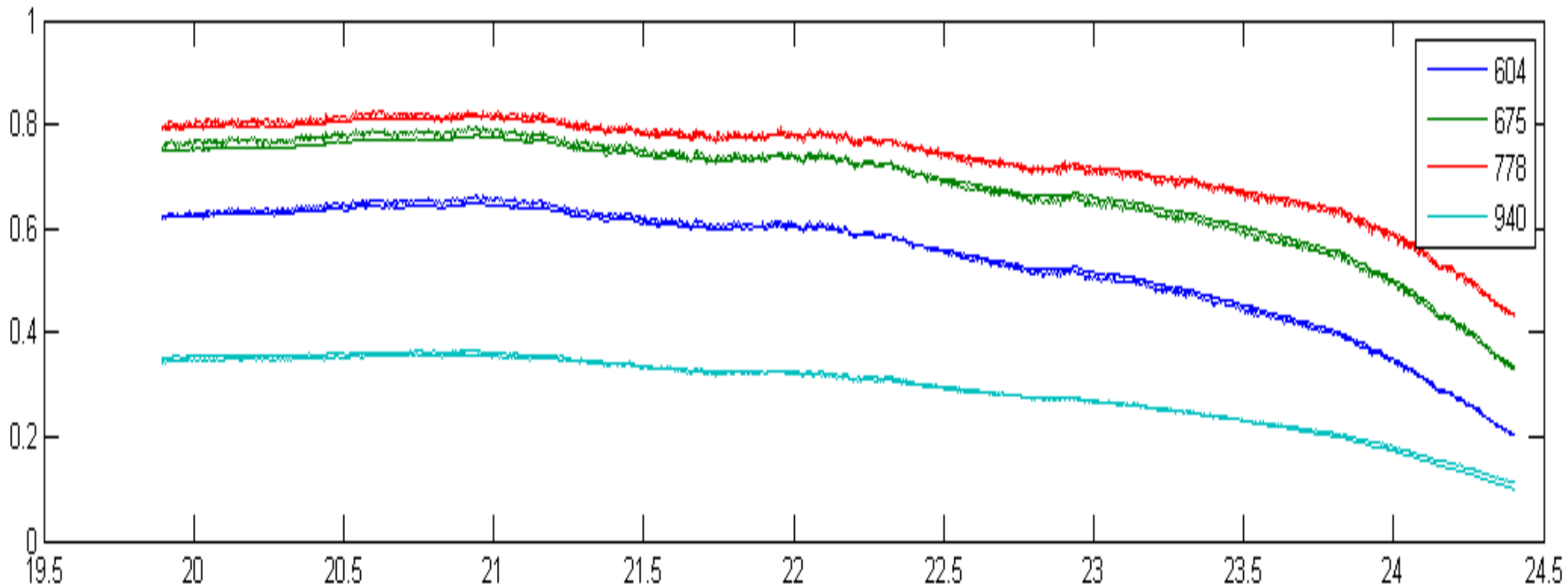


AATS-14

4STAR-G



Direct Beam Comparison AATS-14 & 4STAR-Ground



- ▶ Tracking stable enough
- ▶ Short term calibration is okay.



Mauna Loa, Independently-calibrated sky radiances
Sep 01 2008, vertical scan SZA = 44

