

ShoreZone Mapping in Alaska and the Pacific Northwest

Cindy A. E. Hartmann Moore¹, Steve G. Lewis², Mary C. Morris³,
John R. Harper⁴, Mandy R. Lindeberg⁵, Susan M. Saupe⁶ and Norman A. Cohen⁷

ShoreZone is a coastal habitat mapping and classification system in which spatially referenced aerial imagery is collected specifically for the interpretation and integration of geological and biological features of the intertidal zone and nearshore environment.

104,684 km of ShoreZone imagery exists for the northeast Pacific coastline, including the entire shoreline of Oregon (1,750 km), Washington (4,933 km), British Columbia (37,619 km), and 59,853 km (78%) of the Alaskan coast. The project is on-going with ~16,500 km of the Alaskan coastline left to be imaged. The Alaska imagery can be viewed online at shorezone.org or at <http://alaskafisheries.noaa.gov/shorezone/>.

ShoreZone imagery provides a useful baseline and visual reference, while mapped resources (such as shoreline sediments, eelgrass and salt marsh distributions) are an important tool for scientists and managers.

ShoreZone data has many uses, including: oil spill contingency planning and response, conservation planning, habitat research, development evaluation, mariculture site review, recreation, archaeological inventory, and other uses.

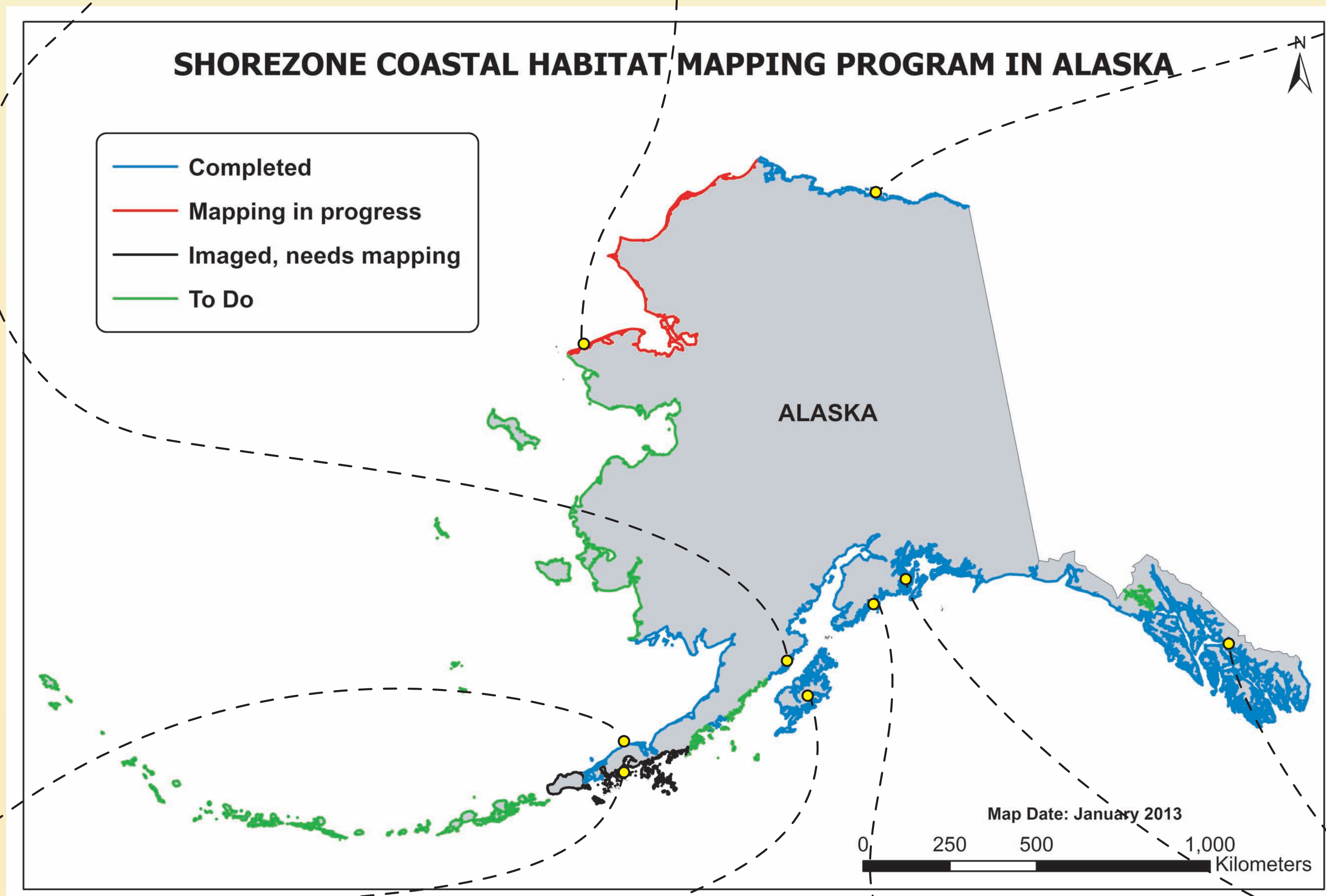

Amalik Bay, Katmai National Park



Near Wales Chukchi Sea Coast



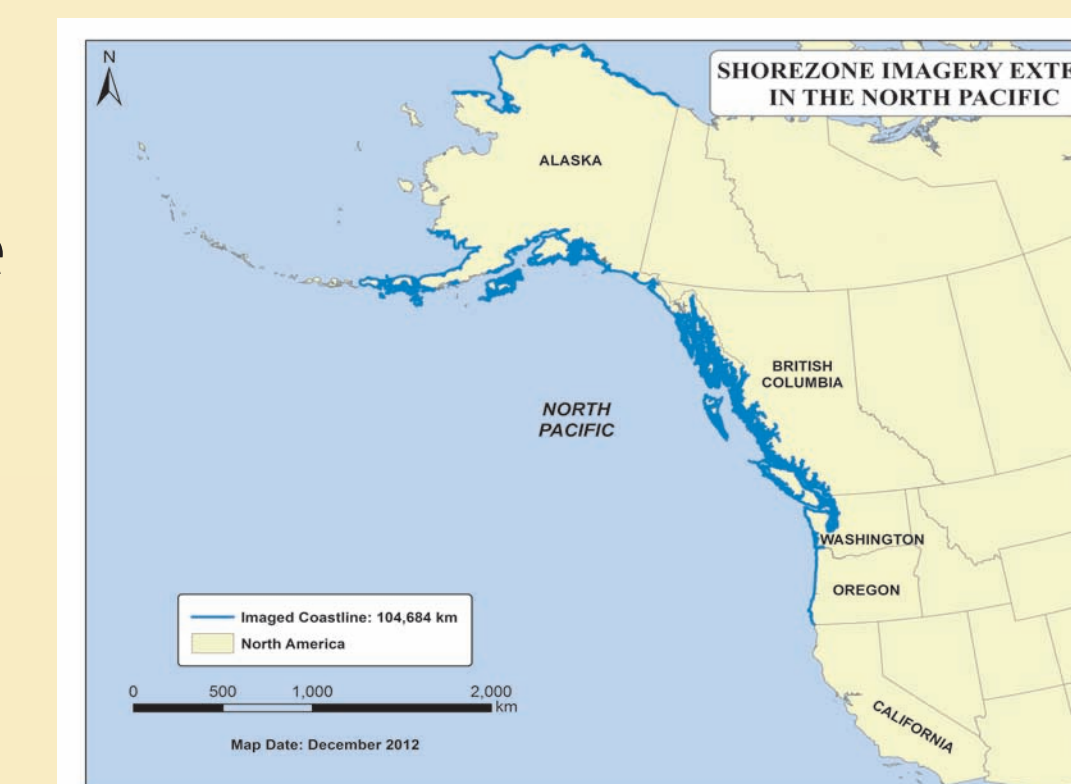
Near Colville River Delta Beaufort Sea



The Alaska ShoreZone program is a partnership of scientists, GIS specialists, web specialists, non-profit organizations, and governmental agencies. Organizations working in partnership for the Alaska ShoreZone effort to date include: Alaska Departments of Environmental Conservation, Fish and Game, and Natural Resources; Archipelago Marine Research Ltd.; Coastal and Ocean Resources Inc.; Cook Inlet Regional Citizens Advisory Council; Exxon Valdez Oil Spill Trustee Council; NOAA's National Marine Fisheries Service; Prince William Sound Regional Citizens Advisory Council; The Nature Conservancy; U.S Department of Interior's Bureau of Ocean Energy Management, Fish and Wildlife Service, Geological Survey, and National Park Service; USDA Forest Service; and others.

Saint Lawrence Island and western Alaska are focus areas for ShoreZone work in 2013. Partners are being sought to help fund the collection and mapping of new ShoreZone imagery as well as mapping

The ShoreZone partnership offers the opportunity to build a contiguous integrated coastal resource database that extends from Oregon, through British Columbia, the Gulf of Alaska, western Alaska, and northwards to the Arctic coast (on the order of 120,000km).



Nelson Lagoon south of Port Moller, Bristol Bay



Dolgoi Island, Alaska Peninsula



Kiliuda Bay, Kodiak Island



Entrance to Aialik Bay, near Kenai Fjords National Park



Willard Island, Blackstone Bay, Prince William Sound



LeConte Bay, Frederick Sound, Southeast Alaska

¹NOAA National Marine Fisheries Service
Alaska Region, Habitat Conservation Division
P.O. Box 21668, Juneau, AK 99802
T: 907-586-7585, F: 907-586-7358, E: cindy.hartmann@noaa.gov

²NOAA National Marine Fisheries Service
Alaska Region, Analytical Team
P.O. Box 21668, Juneau, AK 99802
T: 907-586-7416, E: steve.lewis@noaa.gov

³Archipelago Marine Research Ltd.
525 Head Street, Victoria, BC, Canada V9A 5S1
T: 250-383-4535, F: 250-383-0103, E: marym@archipelago.ca

⁴Coastal and Ocean Resources Inc.
759 A Vanalman Road, Victoria, BC, Canada V8Z 3B8
T: 250-655-4035, F: 250-655-1290, E: john@coastalandoceans.com

⁵NOAA National Marine Fisheries Service
Alaska Fisheries Science Center, Ted Stevens Marine Research Institute
17109 Point Lena Pool Road, Juneau, AK 99801
T: 907-789-6616, F: 907-789-6094, E: mandy.lindeberg@noaa.gov

⁶Cook Inlet Regional Citizens Advisory Council
1130 West 6th Avenue, Suite 110, Anchorage, AK 99501
T: 907-278-7222, F: 907-283-6102, E: saupe@circac.org

⁷The Nature Conservancy
416 Harris Street, Suite 301, Juneau, AK 99801
T: 907-789-1791, E: ncohen@tnc.org