

# National Climate Assessment – Forest Sector Technical Report

Lead Authors: James M. Vose, David L. Peterson, Toral Patel-Weynand

## CONTENTS

Executive Summary

Chapter 1. Introduction

Chapter 2. Effects of climatic variability and change

Chapter 3. Climate change, human communities, and forests in rural, urban, and wildland-urban environments

Chapter 4. Adaptation and mitigation

Chapter 5. Improving scientific knowledge

Chapter 6. Future assessment activities

Chapter 7. Conclusions

### Additional material

Regional summaries

Risk-based framework and risk case studies

Western Mountain Initiative synthesis

*This report is formatted in the style preferred for U.S. Forest Service research publication series. It will be published as a Forest Service General Technical Report at a later date.*

# National Climate Assessment – Forest Sector Technical Report

## Authors

Matthew P. Ayres  
Dartmouth College  
Department of Biological Sciences

Lawrence E. Band  
University of North Carolina  
Department of Geography

Richard A. Birdsey  
U.S. Forest Service  
Northern Research Station

Brett J. Butler  
U.S. Forest Service  
Northern Research Station

Grant M. Domke  
U.S. Forest Service  
Northern Research Station

Chelcy R. Ford  
U.S. Forest Service  
Southern Research Station

Megan M. Friggens  
U.S. Forest Service  
Rocky Mountain Research Station

Christian P. Giardina  
U.S. Forest Service  
Pacific Southwest Research Station

Stephen D. Handler  
U.S. Forest Service  
Northern Research Station

Paul J. Hanson  
Oak Ridge National Laboratory  
Environmental Sciences Division

Jeffrey A. Hicke  
University of Idaho  
Department of Geography

Sarah J. Hines  
U.S. Forest Service  
Northern Research Station

Teresa N. Hollingsworth  
U.S. Forest Service  
Pacific Northwest Research Station

Louis R. Iverson  
U.S. Forest Service  
Northern Research Station

Cassandra Y. Johnson  
U.S. Forest Service  
Southern Research Station

Linda A. Joyce  
U.S. Forest Service  
Rocky Mountain Research Station

Becky K. Kerns  
U.S. Forest Service  
Pacific Northwest Research Station

Steven E. Klein  
U.S. Environmental Protection Agency  
National Health and Environmental Effects Research Laboratory, Western Ecology Division

Jeremy S. Littell  
University of Washington  
Climate Impacts Group

Charles H. Luce  
U.S. Forest Service  
Rocky Mountain Research Station

Stephen N. Matthews  
U.S. Forest Service  
Northern Research Station

Don McKenzie  
U.S. Forest Service  
Pacific Northwest Research Station

Duncan C. McKinley  
U.S. Forest Service  
National Research and Development Staff

Steven G. McNulty  
U.S. Forest Service  
Southern Research Station

Constance I. Millar  
U.S. Forest Service  
Pacific Southwest Research Station

David J. Nowak  
U.S. Forest Service  
Northern Research Station

Dennis S. Ojima  
Colorado State University  
Natural Resource Ecology Laboratory

Toral Patel-Weynand  
U.S. Forest Service  
National Research and Development Staff

Matthew P. Peters  
U.S. Forest Service  
Northern Research Station

David L. Peterson  
U.S. Forest Service  
Pacific Northwest Research Station

Anantha M. Prasad  
U.S. Forest Service  
Northern Research Station

Crystal L. Raymond  
U.S. Forest Service  
Pacific Northwest Research Station

Elizabeth D. Reinhardt  
U.S. Forest Service  
National Research and Development Staff

Lindsey E. Rustad  
U.S. Forest Service  
Northern Research Station

Kenneth E. Skog  
U.S. Forest Service  
Forest Products Laboratory

Brent L. Sohngen  
Ohio State University  
Department of Agricultural, Environmental, and Development Economics



Susan I. Stewart  
U.S. Forest Service  
Northern Research Station

Christopher W. Swanston  
U.S. Forest Service  
Northern Research Station

James M. Vose  
U.S. Forest Service  
Southern Research Station

David N. Wear  
U.S. Forest Service  
Southern Research Station

Aaron S. Weed  
Dartmouth College  
Department of Biological Sciences

Jane M. Wolken  
University of Alaska  
School of Natural Resources and Agricultural Sciences

Christopher W. Woodall  
U.S. Forest Service  
Northern Research Station

Gary W. Yohe  
Wesleyan University  
Economics Department

# National Climate Assessment – Forest Sector Technical Report

## Technical Reviewers

Craig D. Allen  
U.S. Geological Survey  
Fort Collins Science Center

Dan Binkley  
Colorado State University  
Department of Ecosystem Science and Sustainability

Paul V. Bolstad  
University of Minnesota  
Department of Forest Resources

Marilyn A. Buford  
U.S. Forest Service  
National Research and Development Staff

Daniel B. Fagre  
U.S. Geological Survey  
Northern Rocky Mountain Science Center

Edie Sonne Hall  
Weyerhaeuser Company  
Tacoma, WA

Jeffrey A. Hicke  
University of Idaho  
Department of Geography

G. Randy Johnson  
U.S. Forest Service  
National Research and Development Staff

Greg Kujawa  
U.S. Forest Service  
National Research and Development Staff

D. Evan Mercer  
U.S. Forest Service  
Southern Research Station

James F. Morrison  
U.S. Forest Service  
Northern Region

Amy K. Snover  
University of Washington  
Climate Impacts Group

David M. Theobald  
Colorado State University  
Department of Fish, Wildlife, and Conservation Biology

## **Acknowledgments**

The lead authors express their profound thanks to the many authors who contributed excellent material to this report under a tight deadline. We also thank technical reviewers who provided insightful comments and suggestions on earlier drafts, thus improving the quality of the final manuscript. We thank Ellen Eberhardt for assistance with formatting the report and tracking many details of the editorial process, Patricia Loesche for carefully editing the entire report and providing many helpful suggestions on writing quality, and Robert Norheim for creating several maps that appear in the report. Participants in the Forest Sector stakeholders workshop in Atlanta, Georgia in July 2011 provided helpful input on the overall content of the report. Financial support for participation of the lead authors was provided by the U.S. Forest Service Pacific Northwest Research Station (D.L.P.) and Southern Research Station (J.M.V.).

## **Executive Summary**

**Toral Patel-Weynand, David L. Peterson, and James M. Vose**

The Forest Sector Technical Report is a sector-wide scientific assessment of the current condition and likely future condition of forest resources in the United States (U.S.) relative to climatic variability and change. The assessment provides technical input to the National Climate Assessment (NCA) and serves as a framework for managing forest resources in the U.S. The report provides technical input to the 2013 NCA developed by the U.S. Global Change Research Program (USGCRP).

The Global Change Research Act of 1990 requires the USGCRP to produce the NCA for the President and the Congress every four years, analyzing the effects of global change on multiple sectors and regions in the U.S. The USGCRP is responsible for preparing the report based on technical information provided by public agencies and non-governmental organizations. The NCA evaluates the effects of global change on agriculture, forests, energy production and use, land and water resources, transportation, human health and welfare, human social systems, and biological diversity, projecting major trends forward for up to 100 years.

In addition, the USGCRP is tasked with providing a coordinated strategy and implementation plan for assessing the effects of a changing climate on the nation. This strategy is being developed to provide support to the NCA and establish a mechanism for an ongoing assessment capability beyond the 2013 report.

The Forest Sector Technical Report is the key technical input to the NCA Forest Sector chapter.

To provide national stakeholder input to the Forest Sector Technical Report, a workshop was held in Atlanta, Georgia on July 12-14, 2011, to solicit input from public, private, and tribal forest stakeholders, non-governmental organizations (NGOs), academics, professional organizations, private corporations, and federal agencies. These stakeholder suggestions helped to frame the subject matter content and management options in the Report, ensuring relevance for decision makers and resource managers.

### **The Forest Sector Technical Report**

This is the first time the Forest Sector is being addressed as a stand-alone sector in the NCA. The Forest Sector Technical Report builds on the portion of the 2009 NCA that discussed forest ecosystems and incorporates new findings from scientific and management perspectives. The Report's introduction provides an overview and discusses interrelated aspects of biophysical and socioeconomic phenomena in forested ecosystems that may be affected by climatic variability and change, followed by these chapters:

- Effects of Climatic Variability and Change
- Climate Change, Human Communities, and Forests in Rural, Urban, and Wildland-Urban Interface Environments
- Adaptation and Mitigation
- Improving Scientific Knowledge
- Future Assessment Activities
- Conclusions

It is difficult to conclude whether recently observed trends or changes in ecological phenomena are the result of human-caused climate change, climatic variability, or other factors. Regardless

of the cause, forest ecosystems in the U.S. at the end of the 21st century will differ from those of today as a result of changing climate. Below we discuss the most important issues that have emerged from the Report, including a brief summary of regional issues.

## **Key Forest Sector Findings**

### **Ecosystem Services**

Future changes in forest ecosystems will occur on both public and private lands and will challenge our ability to provide ecosystem services desired by society, especially as human populations continue to grow and demands for ecosystem services increase. Climate-change effects in forests are likely to cause losses of ecosystem services in some areas, but may also improve and expand ecosystem services in others. Some areas may be particularly vulnerable because current infrastructure and resource production are based on past climate and steady-state conditions. Any change in forest ecosystems that affects water resources will typically result in a significant loss of ecosystem services.

### **Effects of Disturbance Regimes**

Although increases in temperature, changes in precipitation, higher atmospheric concentrations of carbon dioxide (CO<sub>2</sub>), and higher nitrogen (N) deposition may change ecosystem structure and function, the most rapidly visible and most significant short-term effects on forest ecosystems will be caused by altered disturbance regimes:

- Wildfire will increase throughout the U.S., causing at least a doubling of area burned by the mid-21st century.

- Insect infestations, such as the current advance of bark beetles in forests throughout the western U.S. and Canada, will expand, often affecting more land area than wildfire on an annual basis.
- Pulses of erosion, movement of sediment into streams, and flooding caused by higher precipitation intensity will increase, but with high variability, affecting decisions about management of roads and other infrastructure, as well as access for users of forest land.
- Increased drought will exacerbate stress complexes that include insects and fire, leading to higher tree mortality, slow regeneration, and changes in species assemblages, especially at forest ecotones.

### **Carbon Sequestration**

Forest growth and afforestation in the U.S. currently account for a net gain in carbon (C) storage and offset approximately 16 percent of the nation's fossil fuel CO<sub>2</sub> production. During the next few decades, Eastern forests are expected to continue to sequester C through favorable response to elevated CO<sub>2</sub> and higher temperature, while Western forests may begin to emit C through expanded fire and insect disturbance.

The effects of climate change on water resources will vary by forest ecosystem and local climatic conditions, as mediated by local management actions:

- Higher temperature during the past few decades has already decreased snow cover depth, duration, and extent, a trend that will probably continue with further warming. Decreased snow cover will exacerbate soil moisture deficit in some forests, which may decrease tree vigor and increase susceptibility of forests to insects and pathogens.



- As climatic extremes increase and forest ecosystems change, water production from forest lands may become more variable and of lower quality.

Most models predict that species habitat will move upward in elevation and northward in latitude and will be reduced in current habitats in lower elevations and lower latitudes. It is possible that new climatic conditions will “move” faster in some locations than tree species can disperse, creating uncertainty about the future vegetation composition of these new habitats.

### **Risk Management Framework for the Forest Sector**

A risk management framework for natural resources identifies risks and quantifies the magnitude and likelihood of environmental and other effects:

- Although risk management frameworks have been used (often informally) in natural resource management for many years, it is a new approach for projecting climate-change effects, and some time may be needed for scientists and resource managers to feel comfortable with this approach.
- Risk assessment for climate change must be specific to a particular region and time period, and needs to be modified by an estimate of the confidence in the projections being made.

Federal agencies have made significant progress in developing scientifically based principles and tools for adapting to climate change. These tools and techniques are readily available in recent materials that can be supplied to public, private, and tribal land owners and managers for their use in forest management.

### **General Interactions with Land Use, Human Demographics, and Economies**

Human concerns regarding the effects of climate change on forests are viewed from the perspective of the values that forests provide to human populations, including consumption of timber products and water, recreation, and aesthetic and spiritual benefits. Climate-change effects on ecological systems will change service flows, perceptions of value, and decisions regarding land uses. In other words, social systems will adapt by producing secondary and tertiary effects relative to forest conditions.

Forests and derivative ecosystem services are produced in (1) rural areas where human population densities are low and forest cover dominates, (2) urban settings where trees may exist in low densities but provide high value for direct ecosystem services, and (3) transition zones between rural and urban settings (wildland-urban interface). Although climate change is an important issue for management and policy, the interaction of changes in biophysical environments (e.g., climate, disturbance, and invasive species) and human responses to those changes (management and policy) will determine outcomes for people. Climate change has motivated increased use of bioenergy and carbon sequestration policy options as mitigation strategies, emphasizing the effects of climate change-human interactions on forests, as well as the role of forests in mitigating climate change.

Land-use shifts in rural areas under climate change could involve conversion of forests to agricultural uses, depending on market conditions. Climate change is expected to alter productivity (local scale) and prices (market scale). The extent of wildland-urban interface areas and urban areas are projected to increase, often at the expense of rural forests. Higher temperature coupled with population growth will increase the extent and value of urban trees for mitigating climate-change effects, but may also make it more difficult to keep trees healthy in urban environments.

The ability of communities with resource-based economies to adapt to climate change is linked to their direct exposure to these changes, as well as to the social and institutional structures present in each environment. Human communities that have diverse economies and are resilient to change today will also be prepared for future climatic stresses.

## **Regional Effects of Climatic Variability and Change**

The Report incorporates a regional perspective and highlights key issues for the Forest Sector in the NCA regions.

### **Alaska**

- Alaskan forests are regionally and globally significant and changes in disturbance regimes will directly affect the global climate system through greenhouse gas emissions and altered surface energy budgets.
- Climate-related changes in Alaskan forests have societal consequences, because some forests are in close proximity to (urban and rural) communities and provide a diversity of ecosystem services.
- In Interior Alaska, the most important effects of climate change are permafrost thaw and changes in fire regime.
- South Central Alaska will be sensitive to climate change because of its confluence of human population growth and changing disturbance regimes (insects, wildfire, invasive species).

- In Southeast Alaska, climatic warming will affect forest ecosystems primarily through effects on precipitation (i.e., snow versus rain).

### **Hawaii and the Pacific Territories**

- Pacific islands are vulnerable to climate change because of (1) the diversity of climate related stressors, (2) low financial, technological, and human resource capacities to adapt to or mitigate projected effects, and (3) diverse and often more pressing concerns affecting island communities.
- Island societies and cultures based on traditional knowledge and institutions have provided resilience to communities during past stressful periods. Locally based ownerships and management, subsistence economies, tight linkages between land owners and government, and opportunities for migration contribute to resilience.
- The direct effects of changing climate on forests will be significant and strongly dependent on interactions with disturbances, especially novel fire regimes that are expanding into new areas because of flammable invasive species.
- For low lying islands, enhanced storm activity and severity and sea level rise will cause the relocation of entire communities, with the first climate refugees already having to relocate from homelands in the region. For high Islands, higher temperature, expanded cover of invasive species, and higher fire frequency and severity will affect groundwater recharge, downstream agriculture, urban development, and tourism.

### **Northwest**

- Based on projections of distribution of tree species and forest biomes, widespread changes in the distribution and abundance of dominant forest species are expected, although the results of modeling studies vary. Forest cover will change faster via disturbance and subsequent regeneration responses, rather than through slow adjustment to gradual warming.
- Climate is projected to become unfavorable for Douglas-fir over 32 percent of its current range in Washington, and up to 85 percent of the range of some pine species may be outside the current climatically suitable range.
- Area burned and biomass consumed by wildfire will greatly increase, leading to changes in ecosystem structure and function, resource values in the wildland-urban interface, and expenditures for fire suppression and fuels management.
- A combination of higher temperature and dense, low vigor stands have increased vulnerability to bark beetles and other insects, and mortality is currently high in some dry forests.

## Southwest

- Disturbance processes facilitated by climatic extremes, primarily multi-year droughts, will dominate the effects of climatic variability and change on both short-term and long-term forest dynamics.
- Although diebacks in species other than pinyon pine (*Pinus edulis* Engelm.) are not widespread, large fires and insect outbreaks appear to be increasing in frequency and spatial extent throughout the Southwest.
- Increased disturbance from fire and insects, combined with lower forest productivity at most lower elevation locations will result in lower carbon storage in most forest

ecosystems. The fire-insect stress complex may keep many low-elevation forests in younger age classes in perpetuity.

- Increased fire followed by high precipitation (in winter in California, in early summer in much of the rest of the Southwest) may result in increased erosion and downstream sediment delivery.

## **Great Plains**

- Trees occur along streams, on planted woodlots, as isolated forests such as the Black Hills of South Dakota, and near the biogeographic contact with the Rocky Mountains and Eastern deciduous forests, providing significant value in riparian areas, at higher elevations, and within agroforestry systems.
- Tree species in mountainous regions are expected to gradually become redistributed to higher elevations, with disturbances mediating rapid change in some locations.
- Climate-driven changes in hydrology are expected to reduce the abundance of dominant, native, early-successional tree species and increase herbaceous, drought-tolerant, late-successional woody species (including non-native species), leading to reduced habitat quality for riparian fauna.
- The potential for increased wildfire hazard, longer droughts, insect outbreaks, and fungal pathogens, individually and in combination, could significantly reduce forest cover and vigor. Reduced tree distribution will likely have a negative effect on agricultural systems, given the important role of shelterbelts and windbreaks in reducing soil erosion.

## **Midwest**

- Northern and boreal tree species at the southern edge of their current range will decrease in abundance and extent as their current habitat becomes less suitable (and moves northward) and reestablishment in a warmer climate becomes more difficult. Some forested wetlands may also disappear as the climate warms. Some oak and hickory species tolerant of low soil moisture may become more abundant.
- Increased drought and fire occurrence are expected to have rapid and extensive effects on the structure and function of forest ecosystems. Oak decline and invasive species are expected to become more common, contributing to stress complexes that include nearly two centuries of land use activities.
- Increased disturbance will tend to fragment forest landscapes that are already highly fragmented in terms of species, structure, and ownerships. This will reduce habitat connectivity and corridors for species movement.
- The large amount of private land and fine-scale fragmentation of forest landscapes will make it challenging to implement climate change adaptation. Outreach to private land owners will be necessary to ensure that climate preparedness is effective.

### **Northeast**

- Stress complexes are especially important in Northeastern forests, where climate interacts with N deposition, tropospheric ozone, land use, habitat fragmentation, invasive species, insects, pathogens, and fire.
- A warmer climate will cause a major reduction of spruce-fir forest, moderate reduction of maple-birch-beech forest, and expansion of oak-dominated forest. Projections of change in suitable habitat indicate that, of the 84 most common species, 23-33 will lose suitable habitat under low- and high-emission scenarios, 48-50 will gain habitat, and 1-10 will experience no change.

- Warmer temperature will increase rates of microbial decomposition, N mineralization, nitrification, and denitrification, resulting in higher short-term availability of calcium, magnesium, and nitrogen for forest growth, as well as elevated losses of these nutrients to surface waters.
- Migratory bird species that require forest habitat are arriving earlier and breeding later in response to recent warming, with consequences for the annual production of young and survival. Many bird species have already expanded their ranges northward.

### **Southeast**

- Red spruce (*Picea rubens* Sarg.) and eastern hemlock (*Tsuga canadensis* [L.] Carrière), already declining in some areas, are projected to be extirpated from the Southeast by 2100 as a result of the combined stresses of warming, air pollution, and insects.
- The majority of the nation's pulp and timber supply is produced in the Southeast, but if temperature continues to increase and precipitation becomes more variable, conditions for pine growth may begin to deteriorate. Even if regional forest productivity remains high, the center of forest productivity could shift northward into North Carolina and Virginia, causing significant economic and social impacts.
- Increasing demand for water from a rapidly growing urban population, combined with increased drought frequency could result in water shortages in some areas of the Southeast.
- Warmer temperature may increase decomposition of soil organic matter and emissions of CO<sub>2</sub>, reducing the potential for carbon sequestration.
- Increased fire hazard and insect outbreaks will provide significant challenges for sustainable management of forests for timber and other uses, but may also motivate restoration of fire-tolerant longleaf pine (*Pinus palustris* Mill.) forests.



## **An Imperative for Action**

Climate change will generally reduce ecosystem services, because most human enterprises are based on past climatic environments and the assumption of static natural resource conditions. Increased forest disturbance will, at least temporarily, reduce productivity, timber value, and carbon storage, and in some cases will increase surface runoff and erosion. Changes in forest ecosystems that affect hydrology and water supply will typically result in a significant loss of resource value. However, climate change may also produce benefits in some forest ecosystems, including faster tree growth, and longer periods of snow-free access for forest users and management activities.

Significant progress has been made in developing scientific principles and tools for adapting to climate change, focused on education, assessment of vulnerability of natural resources, and development of adaptation strategies and tactics. The hallmark of successful adaptation efforts in the U.S. has been science-management partnerships that work collaboratively within public agencies and externally with various stakeholders. Several recent case studies of adaptation for national forests and national parks are now available and can be emulated by other land management organizations.

Although uncertainty exists about the magnitude and timing of climate-change effects on forest ecosystems, sufficient scientific information is available to begin taking action now. Although on-the-ground implementation of adaptation plans and carbon management is rare in both public and private forest sectors, implementation can be facilitated through effective exchange of information and success stories. Land managers are already using “climate-smart” practices, such as thinning and fuel treatments that reduce fire hazard, reduce inter-tree competition, and

increase resilience in a warmer climate. Building on practices compatible with adapting to climate change provides a good starting point for land managers who may want to begin the adaptation process but do not have sufficient budget or personnel for a major effort.

Establishing a foundation for managing forest ecosystems in the context of climate change as soon as possible will ensure that a broad range of options will be available for managing forest resources sustainably.

## Chapter 1—Introduction

**David L. Peterson and James M. Vose**

Projected changes in climate (temperature and precipitation means and extreme events), increased atmospheric carbon dioxide (CO<sub>2</sub>), and increased N deposition are likely to affect United States (U.S.) forests throughout this century. Effects will be both direct (e.g., effects of elevated CO<sub>2</sub> on forest growth and water use) and indirect (e.g., altered disturbance regimes). Some of these effects may be already occurring. For example, large insect outbreaks and large wildfires during the past decade (Bentz et al. 2009, Turetsky et al. 2010) are a wake-up call about the potential effects of a rapidly changing climate on forest ecosystems. Individually and in combination, these two major disturbance phenomena are re-shaping some forest landscapes and may be causing long-term, possibly permanent changes in forest structure, function, and species composition (Hicke et al. 2012, McKenzie et al. 2004). Combined with other stressors, such as invasive species and air pollution (McKenzie et al. 2009), and a legacy of fire exclusion and other land management activities, maintaining resilience and restoring forest ecosystems in the face of climate change will be a major challenge for the 21st century and beyond (Peterson et al. 2011).

In this document, we provide a scientific assessment of the current condition and likely future condition of forest resources in the U.S. relative to climatic variability and change. This assessment, which is conducted periodically by the U.S. Global Change Research Program as a component of a broader assessment of the effects of climate change on natural resources (US GCRP 2012), is scheduled to be completed in 2013. The most recent assessment of the forest sector (Ryan and Archer 2008) provides a foundation and point of departure for this

document. We focus on the latest observations of effects of climatic variability and change in forest ecosystems, supported by scientific literature, with emphasis on issues and solutions relevant for sustainable management of forest resources.

It is difficult to conclude whether recently observed trends or changes in ecological phenomena are the result of human-caused climate change or climatic variability. Regardless of the cause, we emphasize the response of forest resources to climatic patterns of the past few decades that are similar to climatic phenomena expected for the rest of the 21st century. Compared to most of the 20<sup>th</sup> century, these more recent patterns generally refer to periods of warmer temperature throughout the U.S., and to multi-year droughts (low soil moisture) in arid and semi-arid regions of the Western U.S. and many areas of the Eastern U.S. (Karl et al. 2009). For example, Breshears et al. (2005) concluded that dieback of pinyon pine (*Pinus edulis* Engelm.) in the Southwestern U.S. was caused by “global-change type drought.” If extended drought will indeed be more common in the future, then it is reasonable to infer that this type of dieback will also be more common. “Global-change type” climatic phenomena provide a reasonable context for projecting the effects of climate change on forest ecosystems.

In this document, we develop inferences from small-scale experiments (e.g., soil warming or CO<sub>2</sub> enrichment studies) and time series of natural resource datasets when available, while recognizing the challenges and uncertainties of scaling small-scale and site-specific studies in time and space (Peterson and Parker 1998). We also use the results of simulation modeling to project the effects of climate change on species distribution and abundance, ecosystem processes, ecological disturbance, and carbon dynamics. The results of both empirical (statistical) and process-based (mechanistic) models are presented, and we emphasize that these results are projections (proposed or calculated), rather than predictions (forecast or foretold about the future). Trends established by empirical data, combined with results from

robust modeling, are a good combination on which to base inferences about climate change effects (e.g., Araújo et al. 2005). In this document, climate change effects are rarely projected beyond 2100, the limit for most current global climate models and emission scenarios (Solomon et al. 2007). We have high confidence in projections through mid-century, beyond which agreement among global climate models diverges.

Forest ecosystems are inherently resilient to variability in climate at time scales ranging from daily to millennial. Forest species distribution and abundance have shifted over centuries to millennia by responding individualistically to variability in temperature, precipitation (Brubaker 1986), and climatic influences on wildfire and other disturbance regimes (Prichard et al. 2009, Whitlock et al. 2008). Gradual changes in mean climate or atmospheric environment produce gradual changes in ecosystems. However, a rapid increase in temperature will increase the number of extreme climatic periods (e.g., extended droughts), leading to more frequent and intense ecological disturbances, which in turn lead to rapid change in the composition and dynamics of forests (McKenzie et al. 2009). Therefore, this assessment often focuses on extreme events and ecological disturbance, because these phenomena produce faster and more persistent changes than does a gradual increase in temperature.

Although the short-term effects of the El Niño Southern Oscillation on natural resources have been well documented, the effects of dominant modes of climatic variability (Atlantic Monthly Oscillation, Pacific Decadal Oscillation, Pacific North American pattern) provide a better understanding about the potential effects of climate change, because periods of warmer (and cooler) and drier (and wetter) conditions are experienced over two to three decades at a time. For example, in some areas of the Western U.S., the warm phase of the Pacific Decadal Oscillation is associated with more area burned by wildfire than in the cool phase (Hessl et al. 2004, Schoennagel et al. 2007). Studies of longer-term modes of climatic variability thus provide

a window into the nature of a permanently warmer climate, including quantitative relationships among temperature, precipitation, and area burned, on which projections of the effects of different climatic conditions can be based.

Forests that experience frequent disturbance often have characteristics that enhance their capacity to survive disturbance events (resistance) or facilitate recovery after disturbance (resilience) (Millar et al. 2007). Despite this inherent capacity, current thinking suggests that the rapid pace and magnitude of climate change will exceed the resistance and resilience capacity of many forests, and novel ecosystems without historical analogs will develop (Hobbs et al. 2009, Williams and Jackson 2007). A significant challenge for resource managers is to identify areas where forests are most vulnerable to change (i.e., have low resistance and resilience) and where the effects of change on critical ecosystem services will be greatest. Among the most obvious locations for vulnerable forest ecosystems (and species) are those near the limits of their biophysical requirements (Parmesan and Yohe 2003). However, the complexities of fragmented landscapes and multiple co-occurring stressors are likely to change the response thresholds in many forest ecosystems (Fagre et al. 2009), with outcomes that may be unpredictable and unprecedented (Anderson et al. 2009, Scheffer et al. 2009). Under these conditions, traditional approaches to forest management that focus on historical conditions or protection of rare species or communities are likely to fail. Management approaches that instead anticipate and respond to change by guiding development and adaptation of forest ecosystem structures and functions will be needed to sustain desired ecosystem services and values across large landscapes and multiple decades (Millar et al 2007, Seastedt et al. 2008). In this document, we discuss new management approaches along with specific tools and case studies.

Uncertainty and risk are frequently discussed in this document, as mandated by general guidance for the National Climate Assessment. Important sources of uncertainty include short

time series of climatological and forest effects data, limited spatial extent of many types of measurements, lack of understanding of complex ecological processes, and simulation models that cannot accurately represent a wide range ecosystem dynamics. Risk is generally associated with the likelihood of exposure or effect at specific points in time, combined with the magnitude of the consequence of a particular biophysical change (Mastrandrea et al. 2010, Yohe and Oppenheimer 2011). Risk is inherently associated with human judgments and ranking (e.g., high, medium, low) and human values related to ecosystem services and perceptions (good vs. bad). When clearly articulated, in either qualitative or quantitative terms, uncertainty and risk are useful concepts for natural resource managers, decision makers, and policy makers (Spittlehouse and Stewart 2003). Incorporating risk in discussions of climate change effects is relatively new for forest resources, and we are optimistic that doing so will improve our ability to apply climate change science to the management of forest ecosystems, including the development of adaptation options.

### **Literature Cited**

**Anderson, T.; Carstensen, J.; Hernandez-Garcia, E.; Duarte, C. 2009.** Ecological thresholds and regime shifts: approaches to identification. *Trends in Ecology and Evolution*. 24: 49–57.

**Araújo, M.B.; Whittaker, R.J.; Ladle, R.J.; Erhard, M. 2005.** Reducing uncertainty in projections of extinction risk from climate change. *Global Ecology and Biogeography*. 14: 529–538.

**Bentz, B., Allen, C.D., Ayres, M. [et al.]. 2009.** Beetle outbreaks in western North America: causes and consequences. Salt Lake City, UT: University of Utah Press. 44 p.

**Breshears, D.D.; Cobb, N.S.; Rich, P.M. [et al.]. 2005.** Regional vegetation die-off in response to global-change type drought. *Proceedings of the National Academy of Sciences of the United State of America*. 102: 15144–15148.

**Brubaker, L.B. 1986.** Responses of tree populations to climatic change. *Plant Ecology*. 67: 119–130.

**Fagre, D.B.; Charles, C.W.; Allen, C.D. [et al.]. 2009.** Thresholds of climate change in ecosystems: a report by the U.S. Climate Change Science Program and the Subcommittee on Global Change Research. Reston, VA: U.S. Geological Survey. 70 p.

**Hessl, A.E.; McKenzie, D.; Schellhaas. 2004.** Drought and Pacific decadal oscillation linked to fire occurrence in the inland Pacific Northwest. *Ecological Applications*. 14: 425–442.

**Hicke, J.A.; Allen, C.D.; Desai, A.R. [et al.]. 2012.** Effects of biotic disturbances on forest carbon cycling in the United States and Canada. *Global Change Biology*. 18: 7–34.

**Hobbs, R.J.; Higgs, E.; Harris, J.A. 2009.** Novel ecosystems: implications for conservation and restoration. *Trends in Ecology and Evolution*. 24: 599–605.

**Karl, T.R.; Melillo, J.M.; Peterson, T.C., eds. 2009.** Global climate change impacts in the United States: a state of knowledge report from the U.S. Global Change Research Program. New York: Cambridge University Press. 192 p.



**Mastrandrea, M.D.; Field, C.B.; Stocker, T.F. [et al.]. 2010.** Guidance note for lead authors of the IPCC Fifth Assessment Report on consistent treatment of uncertainties.

<http://www.ipcc.ch/pdf/supporting-material/uncertainty-guidance-note.pdf>. (20 January 2012).

**McKenzie, D.; Gedalof, Z; Peterson, D.L.; Mote, P. 2004.** Climatic change, wildfire, and conservation. *Conservation Biology*. 18: 890–902.

**McKenzie, D.; Peterson, D.L.; Littell, J. 2009.** Global warming and stress complexes in forests of western North America. In: Bytnerowicz, A.; Arbaugh, M.J.; Riebau, A.R.; Andersen, C., eds. *Wildland fires and air pollution*. The Hague, Netherlands: Elsevier Publishers: 317–337.

**Millar, C.I.; Stephenson, N.L.; Stephens, S.L. 2007.** Climate change and forests of the future: Managing in the face of uncertainty. *Ecological Applications*. 17: 2145–2151.

**Parmesan, C.; Yohe, G. 2003.** A globally coherent fingerprint of climate change impacts across natural systems. *Nature*. 421: 37–42.

**Peterson, D.L.; Halofsky, J.; Johnson, M.C. 2011.** Managing and adapting to changing fire regimes in a warmer climate. In: McKenzie, D.; Miller, C; Falk, D., eds. *The landscape ecology of fire*. New York, NY: Springer: 249–267.

**Peterson, D.L.; Parker, V.T., eds. 1998.** *Ecological scale: theory and applications*. New York, NY: Columbia University Press. 615 p.

**Prichard, S.J.; Oswald, W.W.; Gedalof, Z.; Peterson, D.L. 2009.** Holocene fire and vegetation dynamics in a montane forest, North Cascade Range, Washington, USA. *Quaternary Research*. 72: 57–67.

**Ryan M.G.; Archer, S.R. 2008.** Land resources: forests and arid lands. In: Backlund, P.; Janetos, A.; Hatfield, J. [et al.], eds. The effects of climate change on agriculture, land resources, water resources, and biodiversity. A report by the U.S. Climate Change Science Program and the Subcommittee on Global Change Research. Washington, DC: U.S. Environmental Protection Agency: 75–120.

**Scheffer, M.; Bascompte, J.; Brock, W.A. [et al.]. 2009.** Early warning signal for critical transitions. *Nature*. 461: 53–59.

**Schoennagel, T.; Veblen, T.T.; Kulakowski, D.; Holz, A. 2007.** Multidecadal climate variability and climate interactions affect subalpine fire occurrence, western Colorado (USA). *Ecology*. 88: 2891–2902.

**Seastedt, T.R.; Hobbs, R.J.; Suding, K.N. 2008.** Management of novel ecosystems: are novel approaches required? *Frontiers in Ecology and the Environment*. 6: 547–553.

**Solomon, S.; Quin, D.; Manning, M. [et al.], eds. 2007.** Climate change 2007: the physical science basis. Contribution of working group I to the fourth assessment report of the Intergovernmental Panel on Climate Change. Cambridge, United Kingdom: Cambridge University Press. 996 p.

**Spittlehouse, D.L.; Stewart, R.B. 2003.** Adaptation to climate change in forest management. BC Journal of Ecosystems and Management. 4: 1–11.

**Turetsky, M.R.; Kane, E.S.; Harden, J.W. [et al.]. 2010.** Recent acceleration of biomass burning and carbon losses in Alaskan forests and peatlands. Nature Geoscience. 4: 27–31.

**U.S. Global Change Research Program. 2012.** The national climate assessment. <http://www.globalchange.gov/what-we-do/assessment>. (20 January 2012).

**Whitlock, C.; Marlon, J.; Briles, C. [et al.]. 2008.** Long-term relations among fire, fuel, and climate in the northwestern US based on lake sediment studies. International Journal of Wildland Fire. 17: 72–83.

**Williams, J.W.; Jackson, S.T. 2007.** Novel climates, no-analog communities, and ecological surprises. Frontiers in Ecology and the Environment. 5: 475–482.

**Yohe, G.; Oppenheimer, M. 2011.** Evaluation, characterization, and communication of uncertainty by the Intergovernmental Panel on Climate Change—an introductory essay. Climatic Change. 108: 629–639.

## **Chapter 2: Effects of Climatic Variability and Change**

**Lead Authors: Michael G. Ryan and James M. Vose**

**Contributing Authors: Matthew P. Ayres, Lawrence E. Band, Chelcy R. Ford, Paul J. Hanson, Jeffrey A. Hicke, Louis R. Iverson, Becky K. Kerns, Steve E. Klein, Jeremy S. Littell, Charles H. Luce, Don McKenzie, David N. Wear, Aaron S. Weed**

### **Introduction**

Climate profoundly shapes forests. Forest species composition, productivity, availability of goods and services, disturbance regimes, and location on the landscape are all regulated by climate. Much research attention has focused on the problem of predicting the response of forests to changing climate, elevated atmospheric carbon dioxide (CO<sub>2</sub>) concentrations, and nitrogen deposition, deepening our understanding since the publication of the last assessment (Ryan et al. 2008). We have many new examples of how changes in climate over the past 30 years have affected forest ecosystems, including long-term monitoring data on forest change, multi-factor experiments that document the potential interactions between temperature and elevated CO<sub>2</sub>, and new modeling approaches that predict the impact of projected changes in climate on forest ecosystems, their goods and services, and their disturbance regimes. Climate projections are being done on a finer spatial scale, and global climate models include more detail and feedbacks with terrestrial processes. Downscaled estimates from these models are more readily available and have been used for more regional and local assessments. Despite the large amount of new research, this new information has not substantially altered the primary predictions made in the last assessment (Ryan et al. 2008). In this assessment, we have added

more detail about the impacts covered in the last assessment (especially altered disturbance regimes and potential impacts on hydrologic processes), provided more information about regional effects, and covered additional topics.

Climate change, higher CO<sub>2</sub> concentration, and increased nitrogen (N) deposition have already significantly affected the nation's forests. These effects are projected to get even larger in the future as the climate warms throughout this century and moves further from the historical climate. Even though predicting the response of forest ecosystems to global change is difficult and complex, we have a high degree of confidence in many of the predictions made for larger scales and for the next few decades. Our confidence comes from the observed changes that have occurred in response to the relatively small changes in climate over the past 30 years. Predicted future climate will likely bring even more dramatic effects, because temperatures are expected to be 2.5 to 5.3 °C warmer than in 1971-2000, and large effects have been seen with less than 1 °C warming over the past 30 years. Snowpack is melting earlier in the spring, forest fires are becoming larger and more numerous, bark beetles are moving up in elevation and attacking species that were climatically protected in the past, bark beetle outbreaks have become enormous without very cold winters to stop them, and drought has killed trees in the drier regions of tree species' range. For many factors, the aggregate ecosystem response over large areas is well understood, perhaps even better understood than the projections of future climate, which vary from model to model, are less certain about precipitation than temperature, and have less certain regional and local projections.

For some predictions, we do not know enough about the science to make good predictions. For example, how do increased temperature and drought interact to affect tree mortality? Will mature trees respond to elevated CO<sub>2</sub>? For these problems, further research will improve our predictions. In addition, many outcomes rely on complex interactions and contingencies, making

predictions difficult, highly uncertain, or in some cases, impossible. Some of the projected climates will be novel, with no historical analog. Trees are long-lived organisms and individuals of some species may remain in place long after an altered climate would favor different the establishment of different species. This is because seeds for replacement species may not move into an altered environment, so the best-adapted species to the new climate may not be available. The interaction of climate and disturbance will substantially alter forest ecosystems. As a result, species and forest ecosystem processes may not have time to adapt to a rapidly changing climate, and multiple disturbance and stressor interactions will make it even more difficult to understand and predict responses to climate change.

Predicting outcomes for a particular location is very uncertain, because in general, predictions of future climate and ecosystem response for a given area are very uncertain. Over a very large area, patterns that are obscured by inter-annual variability at an individual location begin to emerge. For example, in the western United States (U.S.), the annual area burned by fire has increased and snowmelt has occurred earlier as temperatures have warmed. However, predicting how fire or snowmelt will be affected at the local or forest stand scale is much more subject to contingencies and local factors that were not assessed in developing regional relationships, making the predictions very uncertain at smaller spatial scales.

Predictions for the long term are also very uncertain. Projections of future climate vary among both the suite of global climate models used and the different emissions scenarios. For ecosystems, longer time periods allow more time for contingencies and unanticipated factors to shape the future, adding additional uncertainty.

In this chapter, we review studies that were either published after the last forest assessment (Ryan et al. 2008) or not previously covered. We summarize the state-of-the-knowledge on

projected changes in future climate. Next, we discuss the potential impacts of climate change on disturbance regimes and forest processes and their interactions. Finally, connections between biophysical responses and socioeconomic responses are discussed in the context of ecosystem services.

## **Projected Changes in Future Climate**

### **Scenarios for Projecting Future Climate**

Projected changes in future climate are based on output from 15 global circulation models (GCMs) (Kunkel et al. 2011). All model runs used future scenarios of economic growth, population growth, and greenhouse gas emissions scenarios (IPCC 2000) that were intended to represent the high (A2) and low (B1) ends of future emissions. A2 describes a world with continuous high population growth, slow economic development, slow technological change, and independently operating, self-reliant nations. B1 describes an environmentally friendly world with an emphasis on global solutions to economic, social and environmental stability, a global population that peaks in mid-century and then declines, and with rapid changes in the economy toward a service and information economy, reductions in material intensity, and the introduction of clean and resource efficient technologies. For models of effects, some additional scenarios and GCMs were used in this report (noted where appropriate).

Trends in temperature and precipitation from weather stations show that the U.S. has warmed over the past 100 years, but the trends vary by region (Backlund et al. 2008). The southeastern U.S. has cooled slightly ( $<0.7$  °C), and Alaska has warmed the most ( $\sim 4.5$  °C); other northern

and western U.S. regions also show a warming trend (~1.5 °C). Much of the eastern and southern U.S. now receive more precipitation than 100 years ago, while other areas, especially in the Southwest, now receive less (Backlund et al. 2008).

**Temperature projections**—Average annual air temperatures across the continental U.S. are likely to steadily increase over the next century under the two emission scenarios (fig. 2.1). Compared to 1971–2000, average annual air temperature will likely increase from 0.8 to 1.9 °C by 2050, from 1.4 to 3.1°C by 2070, and from 2.5 to 5.3°C by 2099. The range of these estimated temperatures is bounded by the B1 (low) and A2 (high) emission scenarios. Within each scenario, the magnitude of increase depends on both latitude and proximity to coastal areas. Greater warming is projected in more northern and interior locations. For example, the largest temperature increases are projected for the upper Midwest, and the smallest temperature increases are projected for peninsular Florida. Seasonally, these two constraints on the magnitude of warming are also apparent. For the higher emission scenario, the least amount of warming is expected for fall (1.9 to 3.1°C) and spring seasons (1.4 to 2.5°C). Winter season shows the most pronounced warming across the U.S., with little change across the South and increases up to 3.6 °C in the North. During the summer, greater warming is projected for more interior locations (up to 3.6 °C warming across the central U.S. from Kentucky to Nevada).

In addition to overall warming over the next century, both the number of days when maximum temperatures exceed 35 °C and heat waves (the number of consecutive days with maximum temperatures exceeding 35 °C) are likely to increase over the next century (fig. 2.2). Under the higher greenhouse gas (GHG) emission scenario, the Southeast will likely experience an additional month of days with maximum temperatures exceeding 35 °C, and the Pacific Northwest and Northeast regions will likely experience 10 more of these days per year. Under



future GHG emission scenarios, the U.S. will likely experience longer heat waves. In the Southwest, the average annual longest heat wave will likely increase by 20 days or more. Little or no change is predicted for heat wave in the Northwest, Northeast and northern parts of the Great Plains and Midwest regions. Most other areas will likely see longer heat waves of 2 to 20 additional days.

**Precipitation projections**—Precipitation varies even more than temperature across the U.S. and through seasons and years. Any long-term trends in precipitation are less apparent within the high variation across years and decades. Observed data from the past century across the U.S. show that mean annual precipitation has significant inter-annual variability, with two particularly dry decades (1930s and 1950s) followed by a few relatively wet decades (1970-99); the overall result is a century-long increase in precipitation (Groisman et al. 2004).

Over the next century, multi-model mean projections of precipitation across the entire U.S. generally predict little or no net change in precipitation, although the variance among models is high (fig. 2.3). Some models predict a significantly drier future (at least in some regions), and others a significantly wetter future. The agreement among models in the future forecasts for precipitation is high for some models (IPCC 2007). For example, there is general consensus among GCMs that annual precipitation in the Southwest will decrease by 6 to 12 percent (fig. 2.4), whereas precipitation in the northern states will increase by 6 to 10 percent (Easterling et al. 2000, Groisman et al. 2004, Huntington 2006, IPCC 2007, Pachuri and Reisinger 2007).

Many regions of the U.S. have experienced increases in precipitation extremes, droughts, and floods over the last 50 years (Easterling et al., 2000, Groisman et al. 2004, Huntington 2006, IPCC 2007, Pachuri and Reisinger 2007). In most GCMs, as the climate warms, the frequency of extreme precipitation events increases across the globe, resulting in an intensification of the

hydrologic cycle (Huntington 2006). For example, the upper 99th percentile of the precipitation distribution is predicted to increase by 25 percent with a doubling of CO<sub>2</sub> concentration (Allen and Ingram 2002). The timing and spatial distribution of extreme precipitation events are among the most uncertain aspects of future climate scenarios, however (Allen and Ingram 2002, Karl et al. 1995).

**Drought projections**—As the climate warms from increasing greenhouse gas emissions, both the proportion of land experiencing drought and the duration of drought events will likely increase (Burke et al. 2006). The spatial distribution of changes in drought over the 21st century using the A2 scenario predicts significant drying over the U.S. (fig. 2.5). Globally, the Palmer Drought Severity Index is predicted to decrease by 0.30 per decade (indicating greater drought) for the first half of the 21st century. Relative to historical figures, the percentage of the land surface in drought annually is predicted to increase in 2010-2020 from 1 to 3 percent for the extreme droughts, from 5 to 10 percent for the severe droughts, and from 20 to 28 percent for the moderate droughts (fig. 2.6). This drying trend continues throughout the twenty-first century. By the 2090s, the percentage of the land area in drought is predicted to increase for extreme, severe, and moderate droughts to 30 percent, 40 percent, and 50 percent, respectively. For extreme and severe droughts, the number of drought events is projected to double; for moderate drought the number of events remains stable. The duration of all forms of drought events also increases.

### **Sea Level Rise**

Global sea level rise results from changing the ocean's water volume because of changes in temperature, salinity, ice melting, and land surface runoff. Global sea level responds to climate cycles of alternating glacial and interglacial conditions over millions of years (Kawamura et al.

2007). Mean sea level rose by 120 m since the most recent ice age, at a rate of about 1 m per century. For the last 6000 years, sea level has remained relatively stable, with observed data indicating a global mean level increase of 0.17 m per century (Grinsted et al. 2010). As the temperature rises in greenhouse gas emission scenarios, a combination of factors (e.g., polar ice sheet melting) contribute to sea level rise. Four scenarios of projections of sea level rise are shown in fig. 2.7 (Parris et al. 2011). The low scenario is a linear extrapolation of historic trends ( $1.7 \text{ mm yr}^{-1}$ ) in sea level rise over the entire period of tidal observations (1880-2009); the two intermediate scenarios (high: A2 simulation; low: B1 simulation) are quadratic extrapolations of four semi-empirical studies based on average sea level rise for 2100; and the high scenario is a quadratic extrapolation based on analysis of plausible glaciological conditions required for large sea level rise (2 m) to occur by 2100. Depending on the scenario, global sea level is projected to rise 0.2–2.0 m by 2100.

Satellite altimetry records show that the mean sea level rise since the middle of the 19th century is not uniform (fig. 2.8). The Pacific coast of the U.S. showed little sea level rise, consistent with tide gage records (see discussion in Parris et al. 2011). In contrast, sea level rise in the Gulf of Mexico has averaged  $3.2 \text{ mm yr}^{-1}$  since 1992. Whether the observed spatially explicit trends will continue in the future is a topic of active research. For example, the spatial trend in the Pacific is thought to be a combination of wind stress patterns associated with the short-term climatic factors of Pacific Decadal Oscillation (PDO) and El Niño/Southern Oscillation (ENSO). Because PDO and ENSO regularly shift phases, the likelihood is low that the observed sea level rise trends will continue with the same magnitude and direction.

## **Key Findings**

- Using the A1 and B2 emission scenarios, average annual temperatures will likely increase from 2.5 to 5.3 °C by 2100 relative to 1971-2000, and the greatest temperature increases will likely be in the northern and interior U.S.; days with temperature greater than 35 °C will also likely increase.
- Average annual precipitation in the Southwest will likely decrease 6 to 12 percent by 2100 and increase for northern states by 6 to 10 percent.
- Drought will likely increase and the increase will likely intensify as temperature increases.
- Global sea level will likely rise between 0.2 and 2.0 m by 2100.

### **Key Information Needs**

- Improved projections of the timing, spatial distribution, and severity of extreme precipitation events.
- Expanded and more coordinated monitoring networks and data accessibility to enable detection and evaluation of changes in meso- and small-scale microclimatic conditions.

## **Effects of Climate Change on Disturbance Regimes**

### **Introduction**

Disturbances such as fire, insect outbreaks, disease, drought, invasive species, and storms are part of the ecological history of most forest ecosystems, influencing vegetation age and structure, plant species composition, productivity, carbon (C) storage, water yield, nutrient retention, and wildlife habitat. Climate influences the timing, frequency and magnitude of

disturbances (Dale et al. 2001). As the climate continues to change, we should expect increased disturbance through more frequent extreme weather events, including severe storms, drought, tornados, hurricanes, and ice storms. Indirect effects may amplify these changes, with conditions that favor fire, insect and pathogen outbreaks, and invasive species. In this section, we focus primarily on indirect effects of climate change on important forest disturbance across the U.S.

## **Fire**

Climate and fuels are the two most important factors controlling the patterns of fire within forest ecosystems. Climate controls the frequency of weather conditions that promote fire, while the amount and arrangement of fuels influences fire intensity and spread. Climate influences fuels on longer time scales by shaping species composition and productivity (Marlon et al. 2008, Power et al. 2008) and large-scale climate patterns, such as the ENSO, the PDO, the Atlantic Multidecadal Oscillation, and the Arctic Oscillation (Kitzberger et al. 2007) (Interior West: Collins et al. 2006; Alaska: Duffy 2005, Fauria and Johnson 2006) are important drivers of forest productivity and susceptibility to disturbance.

Current and past land use, including timber harvest, forest clearing, fire suppression, and fire exclusion through grazing (Allen et al. 2002, Swetnam and Betancourt 1998) have affected the amount and structure of fuels in the U.S. For example, in the montane forests in the Southwest (Allen et al. 2002) and other drier forest types in the interior West, removal of fine fuels by grazing and fire suppression has increased the number of trees and fuels; these changed forest conditions have increased fire size and intensified fire behavior. In colder or wetter forests in the western U.S., such as subalpine forests in Yellowstone National Park and forests in the maritime Pacific Northwest, grazing and fire suppression have not altered fire regimes as

extensively. Forests in the Northeast (Foster et al. 2002) and upper Midwest developed after widespread timber harvest, land clearing, and forest re-growth after land abandonment. Compared to other regions of the U.S., forests in the Northeast and upper Midwest burn less often and with smaller fires. Forests in the southeastern U.S. are often managed for timber, and prescribed fire is generally more prevalent than uncontrolled ignitions (National Interagency Coordination Center 2011). Prescribed fire occurs every 2 to 4 years in some fire-dependent ecosystems in the Southeast (Mitchell et al. 2006). Fire suppression and deer herbivory in the central hardwoods section of the eastern U.S. has pushed the composition towards more mesic and fire-intolerant species (e.g., oak-dominated to maple-dominated) (Nowacki and Abrams 2008).

Weather remains the best predictor of how many acres will burn, despite the changes in land use and the resulting effects on fuels. Correlations between weather and either the area burned by fire or the number of large fires are similar for both pre-settlement fires and fires of the last few decades. These syntheses of fire-weather relationships for both pre-settlement and modern records exist in several subregions of the West (Pacific Northwest: Hessl et al. 2004, Heyerdahl et al. 2002, Heyerdahl et al. 2008a; Southwest: Grissino-Mayer and Swetnam 2000, Swetnam and Betancourt 1998; Northern Rockies: Heyerdahl et al. 2008b; Westwide: Littell et al. 2009, Westerling et al. 2003, Westerling et al. 2006) and the East (Hutchinson et al. 2008). Pre-settlement fire-weather relationships are derived from trees scarred by fires or age classes of trees established after fire and independently reconstructed climate, and modern fire-weather comparisons are derived from observed fire events and observed weather occurring in the seasons leading up to and during the fire. These studies agree that drought and increased temperature are the basic mechanisms that promote large fires, but the effects vary by forest and region (Littell et al. 2009, Westerling et al. 2003). Weather can also influence fire through greater precipitation, increasing understory vegetation growth, which later becomes fuel (Littell

et al. 2009, Swetnam and Betancourt 1998). Fire in some forests responds to both drought and precipitation enhancement of fine fuels (Littell et al. 2009). Increased temperature and altered precipitation also affect fuel moisture during the fire season and the length of time during which wildfires can burn during a given year.

The potential effects of climate change on forest fire area has been assessed using statistical models that project area burned from climatic variables and using global climate models to predict future climatic variables (Westwide: McKenzie et al. 2004, Spracklen et al. 2009, Littell 2010; Pacific Northwest: Littell et al. 2010; Yellowstone region: Westerling et al. 2011).

Estimated future increases in annual area burned range from less than 100 percent to greater than 500 percent, depending on the region, time frame, methods, and future emissions and climatic scenario. Dynamic vegetation models have also been used to project future fire activity. Based on climate projections derived from global climate models over the West, these projections suggest a wide range of changes in biomass area burned (from declines of 80 percent to increases of 500 percent, depending on region, climate model, and emissions scenario)(Bachelet et al. 2001). Future fire potential is expected to increase in summer and fall from low to moderate in the eastern sections in the South, and from moderate to high levels in the western portions of the South (Liu et al 2010). Models have not yet estimated the effects of future climate on fire severity (i.e., the proportion of overstory mortality). These effects are less certain because severity may be more sensitive than the area burned to the arrangement and availability of fuels

The risk posed by future fire activity in a changing climate can be assessed by its likely effects on human and ecological systems. At the wildland-urban interface, increases in both population and forest density have created forest conditions that are likely to experience more area burned and possibly greater fire severity than in the historical record. Fire risk is likely to increase in a

warmer climate because of the longer duration of the fire season, and the greater availability of fuels if temperature increases and precipitation does not sufficiently increase to offset summer water balance deficit. Forests managed for timber production may lose more timber to fire, or harvest scheduling may need to focus on post-fire salvage as key feature of landscape-scale planning. Where fuels management is common, forest fuel reduction and restoration to pre-settlement tree density and ground fire regimes help to mitigate fire hazard under current and future climatic conditions. However, with current resources, only a small portion of the landscape can be treated. Finally, future fire risk may depend on whether extreme fire weather conditions will change in step with monthly to seasonal climate changes. Even if fire weather and ignitions do not change, it is likely that risk driven only by seasonal climate changes will increase—particularly in the wildland-urban interface and managed forests, where fire has been historically rare or fully suppressed and climate has not been as strong an influence as in wildland fires. The current increase in annual area burned may be partially related to increased fuels in frequent-fire forest types, in addition to more frequent weather conditions conducive to fire. The effects of climate change intersecting with these increased fuel loads in frequent-fire forests will be an exceptional management challenge.

### **Key Findings**

- Annual area burned and the length of the fire season will likely increase throughout the U.S., altering the structure, function, and potentially species composition of forest ecosystems.
- Increased fire in the wildland-urban interface will likely create social and economic challenges, including higher fire suppression costs.
- Hazardous fuel treatments and forest restoration likely reduce fire severity at the local scale, but it is unlikely that treatments can be applied widely enough to modify fuels across large landscapes.



- Concentrating precipitation into more intense storms may increase fire risk through development of fine fuels and longer drought periods.

### **Key Information Needs**

- Quantifiable effects of increased fire occurrence on natural resource conditions and ecosystem services, including wildlife, water, fisheries, and C dynamics.
- Improved accuracy and spatial and temporal resolution of models that predict extreme fire events.
- Additional empirical data on and models for interactions among seasonal hydrology, fuels, and fire occurrence in mountain environments.

### **Insects and Pathogens**

Biotic disturbances are natural features of forests that play key roles in ecosystem processes (Adams et al. 2010, Boon 2011, Hicke et al. 2011). Epidemics by forest insects and pathogens affect more area and result in greater economic costs than other forest disturbances in the U.S. (Dale et al. 2001). By causing local to widespread tree mortality or reductions in forest productivity, insect and pathogen outbreaks have broad ecological and socioeconomic impacts (Pfeifer et al. 2011, Tkaz et al. 2010).

The first National Climate Assessment (2000) projected increased disturbance in forests, especially from insects, and especially from bark beetles, because of their high physiological sensitivity to climate, short generation times, high mobility, and explosive reproductive potential. These projections have been upheld, and current observations suggest that disturbances are

occurring more rapidly and dramatically than imagined a decade ago (boxes 2.1, 2.2).

Understanding how these disturbances are influenced by climate change is therefore critical for quantifying and predicting effects.

### **Climate and Biotic Disturbances of Forests: General Concepts**

The powerful general effect of temperature on insects and pathogens is among the best-known facts of biology (Gillooly et al. 2002), and recognition of climate change has motivated scientific inquiry into climatic effects on the extent and severity of forest disturbances by insects and diseases. Clear examples exist of climatic effects on insects (boxes 2.1 through 2.3), yet the most important insects and pathogens of American forests remain poorly studied with respect to their climate and forest impacts (tables 2.1, 2.2).

Climate and atmospheric changes associated with increasing GHGs can influence biotic disturbances of forests through effects on (1) the physiology of insects and pathogens that cause changes in their abundance and distribution, (2) tree defenses and tolerance, and (3) interactions between disturbance agents and their own enemies, competitors, and mutualists (fig. 2.9). Current and projected increases in temperature can enhance forest disturbance by reducing winter mortality of insects and increasing their range northwards (Trần et al. 2007; Paradis et al. 2008; Safranyik et al. 2010), and by increasing the development rate of insects and pathogens during the growing season (Bentz et al. 2010, Gillooly et al. 2002). Temperature increases can also alter phenology, such as bringing leaf maturation into synchrony with insect feeding (Jepsen et al. 2011) or changing the life cycle synchrony of bark beetles, which depend on mass attack to overwhelm tree defenses (Bentz et al. 2010, Friedenbergl et al. 2007).

A broader set of atmospheric drivers affect tree defenses against, and tolerance to, herbivores and pathogens (Bidart-Bouzat and Kliebenstein 2008, Lindroth 2010, Sturrock et al. 2011). Deficiencies of water or mineral nutrients can both increase and decrease tree defenses, depending on the severity of the deficiency, biochemical pathways, and the type of defense (Breshears et al. 2005, Herms and Mattson 1992, Lombardero et al. 2000, Worrall et al. 2008). In addition, tree mortality from severe drought may permit an increase in bark beetles, which then become abundant enough to successfully attack healthy trees (Greenwood and Weisberg 2008, Raffa et al. 2008). Limited understanding exists of climate effects on tree-pathogen interactions, despite a theoretical expectation for strong effects from temperature and moisture (Sturrock et al. 2011). Climatic sensitivity related to the joint phenology of plants, their pathogens, and the environment is not well studied (Gulke 2011, Rohrs-Richey et al. 2011). Outbreak dynamics of forest insects respond to interactions between herbivores and their enemies (Dwyer et al. 2004), and these interactions should be sensitive to temperature (Berggren et al. 2009, Klapwijk et al. 2012), but empirical studies are rare (Siegert et al. 2009). Similarly, for the many forest insects that involve mutualisms with fungi, it is logical that outbreak dynamics will be sensitive to climatic effects on the mutualism, but studies are limited (Evans et al. 2011, Hofstetter et al. 2007, Lombardero et al. 2000, Six and Bentz 2007). Such interactions may not be predictable because of complexity and contingency.

Recent climatic patterns are likely affecting forest disturbance by insects and pathogens in North America (Raffa et al. 2008, Tr  n et al. 2007). Given the range of mechanisms (most still poorly studied) by which climate change can affect forest disturbance, existing scientific knowledge almost certainly captures only some of the current effects.

### **Climate and Biotic Disturbances of North American Forests**

## Bark beetles

Multiple species of indigenous bark beetles affect millions of hectares of coniferous forests in North America (table 2.1). Major species include mountain pine beetle (*Dendroctonus ponderosae* Hopkins), the most important disturbance agent of pines in the western U.S. (box 2.1), southern pine beetle (*D. frontalis* Zimmerman), the analog in the productive pine forests of the southeastern U.S. (box 2.2), and spruce beetle (*D. rufipennis* Kirby). In the early 2000s, severe drought, coupled with several species of bark beetles, killed trees of several conifer species in the Southwest (Ganey and Vojta 2011), most notably pinyon pines (*Pinus edulis* Engelm.) attacked by pinyon ips (*Ips confusus* LeConte) across 1.2 million ha (Breshears et al. 2005).

All of these bark beetles are native to North America, have population dynamics that are innately explosive, and have been exerting powerful effects on American forests for millennia. However, their outbreak tendencies are sensitive to climatic variation, and the massive extent and expanding distribution of recent outbreaks have been permitted or exacerbated by increasing temperatures during the last decades (Breshears et al. 2005, Raffa et al. 2008, Sherriff et al. 2011). Recent range expansions of bark beetles have been particularly notable (boxes 2.1, 2.2). Greater impacts on forest ecosystems should be anticipated from these range expansions into areas with novel and naïve hosts (Cudmore et al. 2010). Mexican pine beetle (*D. mexicanus* Hopkins), previously known only in Mexico, has been recorded in the southwestern U.S. (Moser et al. 2005) and represents one of several species of Mexican bark beetles that may expand into U.S. forests with continued warming trends (Bentz et al. 2010, Salinas-Moreno et al. 2010). In general, climate change is anticipated to continue to reshape the patterns of bark beetle outbreaks in U.S. forests, with outbreak tendencies increasing for some species in some regions and decreasing in others (Bentz et al. 2010, Evangelista et al. 2011,

Littell et al. 2010). The unprecedented absence of southern pine beetle activity since the late 1990s in Louisiana and east Texas may be related to climatic warming (Friedenberg et al. 2008).

### **Defoliating insects**

Defoliating insects are another broad class of continentally important biotic disturbances in American forests (table 2.1). For example, western spruce budworm (*Choristoneura occidentalis* Freeman) is currently important in the West (USDA Forest Service Aerial Detection Survey 2010), and eastern boreal forests have been affected by many cycles of spruce budworm (*C. fumiferana* Clemens) outbreaks (Candau and Fleming 2005). Other important defoliators include tussock moths, tent caterpillars, gypsy moths, and jack pine budworm (table 2.1). Like bark beetles, most of the important defoliating insects are indigenous to American forests (but not gypsy moths). Many have cyclical outbreak dynamics involving predators, parasitoids, and pathogens of the herbivore (Dwyer et al. 2004). Climatic effects on these predator-prey interactions remain largely unstudied (Klapwijk et al. 2012). In general, it is less clear than with the bark beetles how climatic patterns influence the frequency, extent, and geographic distribution of defoliators in American forests. There have been signals from some systems of climatic effects on winter populations (Kemp et al. 1985, Thomson and Benton 2007, Thomson et al. 1984, Williams and Liebhold 1995a; but see Reynolds et al. 2007), drought stress of host trees (Campbell et al. 2006, Williams and Liebhold 1995b), and phenological synchronization of larval emergence and bud break (Thomson et al. 1984). Considerable uncertainty remains about future responses of defoliators to climate change (Dukes et al. 2009, Rodenhouse et al. 2009).

### **Plant pathogens**

We identified 21 plant pathogens that are notable agents of disturbance in U.S. forests and therefore top candidates for consequential responses to climate change (table 2.2). Climatic effects on these agents are far less well studied than for forest insects, but it can be expected from first principles that the severity of at least some of these pathogens will be affected directly by climatic influences on sporulation and infection, indirectly by predisposing trees to infection, or both (Sturrock et al. 2011). For pathogens that involve associations with insects, climatic effects on the animal associates may also be important.

Examples of pathogens where there is some understanding of climatic effects include Swiss needle cast, caused by a foliar pathogen (*Phaeocryptopus gaeumannii*) in the Pacific Northwest and which is influenced by winter warming and spring precipitation. Climate projections suggest an increase in Swiss needle cast distribution and severity (Stone et al. 2008). The susceptibility of alder to a cankering pathogen is related to the phenology of the plant, the pathogen, and water availability (Grulke 2011, Rohrs-Richey et al. 2011). Quaking aspen (*Populus tremuloides* Michx.) and Alaska cedar (*Callitropsis nootkatensis* [D. Don] D.P. Little) are declining and experiencing elevated mortality in large areas in the U.S. Sudden aspen decline appears to be related to drought stress (Worrall et al. 2010b), suggesting substantial future mortality with continued climate change in forests near the aridity limit for this species (Rehfeldt et al. 2009). Alaska cedar decline has been attributed to earlier snowmelt, which exposes roots to damage from lower temperatures (Hennon et al. 2010), and projected future warming is expected to cause additional mortality from freezing-induced root damage (Sturrock et al. 2011). Outbreaks of some virulent invasive pathogens can also be enhanced by climate (e.g., sudden oak death; Sturrock et al. 2011), whereas others are not very sensitive to climate (Garnas et al. 2011b).

### **Nonnative and emerging insects and pathogens**

On a global scale, biological invasions by non-indigenous species are at least as important as climate change for the sustainability of forest ecosystems and the goods and services that they provide (Seppälä et al. 2009). This pattern is evident in the U.S., where invasive insects and pathogens are becoming an increasingly important component of forest disturbance (box 2.3) (Lovett et al. 2006). Warming, shifts in precipitation, and other alterations associated with climate change can affect forest vulnerability to these disturbance agents (Paradis et al. 2008, Sturrock et al. 2011). For example, the geographic range and incidence of dothistroma needle blight (*Dothistroma septosporum* and *D. pini*), which reduces growth of many conifers by causing premature needle defoliation, may shift with changing precipitation patterns (Woods et al. 2010).

The root cause of biological invasions is from global commerce, not climate change. However, climate change is strongly connected to risks from continuing invasions. Increasing temperatures are generally expanding the geographic zones where potential invasive species could survive and reproduce if they arrive, for example, at ports of entry on the Eastern Seaboard and in the Great Lakes Waterway. The specter of global, climate-driven increases in invasion risks has prompted international organizations to discuss changes in trade restrictions to manage associated phytosanitation risks (Standards and Trade Development Facility 2009).

Outbreaks of lesser-known forest insects have recently occurred in U.S. forests. Aspen leaf miner, which reduces longevity of aspen leaves, has damaged 2.5 million ha of quaking aspen in Alaska since 1996 (Wagner et al. 2008). Large areas of willows were damaged during two eruptive outbreaks of the willow leafblotch miner in the 1990s in two major river drainages in Alaska (Furniss et al. 2001); outbreaks of this leaf miner had not been previously reported. Substantial defoliation by Janet's looper (*Nepytia janetae*) of stressed trees in southwestern

spruce-fir forests were preceded by uncharacteristically warm winters (personal communication, A. Lynch). Defoliation by Janet's looper encouraged attack by opportunistic bark beetles. These examples are of previously rare native insects that displayed new eruptive behavior and caused notable forest disturbances. Our inability to anticipate disturbances by formally innocuous native forest insects or pathogens is a major concern to forest health and monitoring.

### **Impacts and Interactions with Other Disturbances**

Through their impacts on tree growth and mortality, insects and pathogens have broad effects on ecosystem processes. Discussion of disturbance impacts on biogeochemical cycling processes is presented in the "Climate Change Effects on Forest Processes" section below. In addition, insects and pathogens, by virtue of their host preferences, almost inevitably alter tree species composition within stands, can remove most host trees from many U.S. landscapes (tables 2.1, 2.2) (Lovett et al. 2006), and can modify forest types (e.g., from conifers to hardwoods) (Collins 2011, Orwig et al. 2002, Veblen et al. 1991). Because insects and pathogens often have size and age preferences for hosts, stands shift toward younger, smaller trees after biotic disturbances (Garnas et al. 2011a, Tchakerian and Couslon 2011, Ylloja et al. 2005). Wildlife habitat and biodiversity are altered by forest insects and pathogens, especially those that kill trees (Chan-McLeod 2006). Modified food supply, such as increases in insects and reductions in foliage, can affect multiple trophic levels (Chan-McLeod 2006, Drever et al. 2009). Both positive and negative effects occur depending on species, time since disturbance, surviving vegetation, ecosystem type, and spatial extent of outbreak (Chan-McLeod 2006).

Trees damaged by insects and pathogens can have substantial socioeconomic effects.

However, valuation of those impacts remains a prominent challenge because of non-market costs and accounting for long-term losses (Aukema et al. 2011; Holmes et al. 2010; Kovacs et



al. 2011a, 2011b). The economic impact of forest disturbances is complicated to quantify, because insect and pathogen outbreaks have immediate effects on timber and pulp supply to the market and, if the outbreak is extensive, influence the future economic potential of forests.

Valuation of forest resources is further complicated by difficulty in quantifying non-market values such as ecosystem services (Holmes et al. 2010). Regions with dead and dying trees have reduced aesthetic value (Sheppard and Picard 2006) and housing prices (Holmes et al. 2010, Price et al. 2010). Direct economic impacts occur due to tree removal and replacement, such as the \$10 billion spent following emerald ash borer infestations (Kovacs et al. 2010a, 2011b). Indirect effects include reduced quality of life, enhanced perceived risk of wildfire and other infrastructure damage, and increased conflict regarding community responses (Flint 2006).

Fire and biotic disturbances interact in several ways. Fires lead to younger stands that may be less susceptible to attack, and killed trees provide a food resource for some insects and pathogens (Parker et al. 2006). Insect-killed trees influence fuels and therefore fire behavior, although the impact depends on a number of factors, including the number of attacked trees within a stand and time since outbreak (e.g., Ayres and Lombardero 2000, Jenkins et al. 2008, Simard 2011), and fire-induced increases in tree defenses can mitigate bark beetle risks (Lombardero and Ayres 2011)

Extreme soil water deficits (drought) arise as a result of reduced precipitation and increased temperatures, and these strongly affect tree defenses against and tolerance of herbivores and pathogens (Lorio 1993). Although water limitations that reduce tree growth might also reduce tree defenses (Bentz et al. 2009, Sturrock et al. 2011), theory and data suggest that there may be either no effect (Gaylord et al. 2007, McNulty et al. 1997) or the opposite effect (Herms and Mattson 1992, Lombardero et al. 2000). Drought decreases inducible plant defenses even as it

increases constitutive plant defenses (Lombardero et al. 2000). Thus, drought may increase tree susceptibility to pathogens, which generally evoke inducible defenses (Sturrock et al. 2011; Worrall et al. 2010a, 2010b). Drought facilitates population increases of western bark beetles. Some aggressive species such as mountain pine beetle are able to maintain epidemics following return to normal conditions, whereas others such as pinyon ips decline with alleviation of drought stress (Raffa et al. 2008).

### **Future Vulnerabilities and Opportunities**

Geographic changes in climate and disturbance place forests at risk, because mortality converts a large proportion of live biomass to dead, decomposing biomass, and because the new forest may have to establish under less climatically favorable conditions. Observations show, and theory predicts, that changing climate is altering biotic disturbance and will likely continue to do so. A changing climate may lead to more stressed trees that are susceptible to attack by insects and pathogens (Bentz et al. 2009, Sturrock et al. 2011). Climatic warming and elevated CO<sub>2</sub>, through their positive effects on tree growth, may increase forest maturation rates in some regions of the U.S. (McMahon et al. 2010, Salzer et al. 2009, Wang et al. 2011), leading to a more rapid transition to stands susceptible to some disturbance agents. Decreased disturbance by individual species may occur in some regions when year-round temperatures lead to maladaptive conditions for some bark beetles (Bentz et al. 2010), such as the recent decreases in southern pine beetle damage (Friedenberg et al. 2008).

Changing climates also introduce practical problems for mitigation of disturbance, because geographic mismatches occur between risks and management expertise. For example, suppression of the pine beetle epidemic in New Jersey is hindered both by limited local

experience with bark beetles and because administrative boundaries (physical and perceived) exist between different organizations.

### **Key Findings**

- Tree mortality caused by forest insects and pathogens likely exceeds other causes of disturbance for U.S. forests.
- Climate change will likely increase epidemics of forest insects and pathogens and related tree mortality, with likely broad consequences for forest ecosystems and their services.

### **Key Information Needs**

- Improved monitoring of biotic disturbance agents; more accurate quantification of the extent, severity, and types of impacts to forests from biotic disturbance; evaluation of the efficacy of management responses to current epidemics.
- Increased understanding of how climate alters the abundance and impacts of forest insects and pathogens, including interactions with other insects, pathogens and disturbances, to predict future biotic disturbance.
- Increased capacity to manage risks from potential new invasive species, including identifying the most likely pathways of entry.
- Better understanding of the socioeconomic costs associated with biotic disturbance to forests.

### **Invasive Plants**

Invasive plants are recent introductions of nonnative, exotic, or non-indigenous species that are or have the potential to become successfully established or naturalized, and that spread into new localized natural habitats or ecoregions with the potential to cause economic or environmental harm (Lodge et al. 2006). This definition of “invasive” (1) does not consider native species that have recently expanded their range, such as juniper (*Juniperus* spp.) in the Western U.S. (Miller and Wigand 1994, Miller et al. 2005), (2) involves defined temporal and spatial scales, and (3) considers social values related to economic and environmental impacts.

An estimated 5,000 nonnative plant species exist in U.S. natural ecosystems (Pimentel et al. 2005) (table 2.3). In general, the effects of invasive plants include a reduction in native biodiversity, changes in species composition, loss of habitat for dependent species (e.g. wildlife), changes in biogeochemical cycling, changes in ecosystem water use, and alteration of disturbance regimes. Billions of dollars are spent every year to mitigate invasive plants or control their impacts (Pimentel et al. 2005). Negative environmental effects are scale-dependent (Powell et al. 2011), with some subtle beneficial properties (Sage et al. 2009), on ecosystem function (Myers et al. 2000, Zavaleta et al. 2001). For example, some consider species in the genus *Tamarix* to be among the most aggressively invasive and detrimental exotic plants in the U.S. (Stein and Flack 1996), but others point out benefits, including sediment stabilization and the creation of vertebrate habitat in riparian areas that can no longer support native vegetation (Cohn 2005).

The spatial extent of many invasive plants at any point in time has been difficult to determine, limiting assessment of overall consequences of invasive plants. One assessment (Duncan et al. 2004) for the Western U.S. indicates that 16 invasive plants account for most current invasive plant problems. *Centaurea* species are particularly widespread and persistent in the West (table

2.3) (box 2.4). Cogon grass (*Imperata cylindrical* [L.] Raeusch.) (table 2.3), which has invaded extensive forested areas of the Southeast, is considered to be one of the most problematic invasive plants in the world (box 2.5). Mountain ecosystems tend to have fewer invasive plant species than other regions because of a short growing season, limited settlement history, relatively low frequency of seed sources, and prevalence of closed-canopy conifer forests that limit light and acidify the soil (Parks et al. 2005).

### **Interactions between Climate Change and Plant Invasion**

Plant invasions can be influenced by many variables: warmer temperatures, earlier springs and earlier snowmelt, reduced snowpack, changes in fire regimes, elevated nitrogen deposition, and elevated CO<sub>2</sub> concentrations. The responses of invasive plants to climate change should be considered separately from those of native species, because invasive plants (1) have characteristics that may differ from native species, (2) can be highly adaptive (Sexton et al. 2002), (3) have life-history characteristics that facilitate rapid population expansion, and (4) often require different management approaches than for native species (Hellmann et al. 2008). Successful invasion of a natural community depends on environment, disturbance, resource availability, biotic resistance, and propagule pressure (D'Antonio et al. 2001, Davis et al. 2000, Eschtruth and Battles 2009, Levine et al. 2004, Pauchard et al. 2009). Climate change may influence all of these drivers of invasion, with high variability across space and time.

### **Temperature, precipitation, and carbon dioxide**

Climate change will alter the abiotic conditions under which plant species can establish, survive, reproduce, and spread. Key environmental consequences of climate change are increased temperature, longer growing seasons, less snow, and more frequent drought. These effects are

expected to increase plant stress and decrease survival in the drier, warmer, and lower-elevation portions of species ranges (Allen and Breshears 1998). Abiotic factors probably constrain the range of many invasive plants and limit their successful establishment (Alpert et al. 2000, Pauchard et al. 2009). With climate change, however, new habitat, once too cold or wet, may become available, enabling plants to survive outside their historic ranges and expand beyond their current ranges.

Many native plants are projected to move northward or upward in elevation with climate change. Examples of invasive plants projected to follow this pattern are rare, but information on species tolerances can provide insight on potential responses. For example, the northern limit of Japanese barberry (*Berberis thunbergii* DC.) (table 2.3), an invasive shrub in the eastern U.S., is determined by low temperature tolerance, the southern limit by cold stratification requirements for germination, and the western limit by drought tolerance (Silander and Klepis 1999). The widespread invasive tree of heaven (*Ailanthus altissima* [P. Mill.] Swingle) is limited by cold and prolonged snow cover to lower mountain slopes, but it may be able to colonize during several successive years of mild climate, conditions that may become more common under climate change (Miller 1990). Temperature change is not the only driver for plant range expansion or contraction. Soil water availability and regional changes in climatic water balance may be important for plant invasions, particularly at lower elevations (Chambers et al. 2007, Crimmins et al. 2011). In addition to changes in range, species growth, productivity, and reproduction may also change as climatic conditions change. For example, invasive plants may be better able to adjust to rapid changes in abiotic conditions by tracking seasonal temperature trends and shifting their phenologies (e.g., earlier spring warming) (Willis et al. 2010).

Increased productivity in response to elevated CO<sub>2</sub> has been documented under controlled conditions for several invasive plant species, including cheatgrass (*Bromus tectorum* L.),

Canada thistle (*Cirsium arvense* [L.] Scop.), spotted knapweed (*Centaurea melitensis* L.), yellow star-thistle (*C. solstitialis* L.), and kudzu (*Pueraria montana* [Lour.] Merr.) (Dukes et al. 2011, Ziska and Dukes 2011, Ziska and George 2004) (table 2.3) (boxes 2.4, 2.5). Response to CO<sub>2</sub> enrichment is less predictable when plants are grown in the field (Dukes and Mooney 1999, Ziska and Dukes 2011), where response may be limited by nutrients and water availability. Carbon dioxide enrichment can also increase efficiency of water use, which can partially ameliorate conditions associated with decreased water availability, particularly for plants with the C<sub>3</sub> photosynthetic pathway (Eamus 1991). This phenomenon may be partially responsible for global patterns of woody plant (C<sub>3</sub>) encroachment in C<sub>4</sub> or mixed grasslands (Bond and Migdley 2000).

### **Disturbance and Resource Availability**

Disturbances such as fire, landslides, volcanic activity, logging, and road building open forest canopies, reduce competition, and expose mineral soil, increasing light and nutrient availability (D'Antonio et al. 1999, Elton 1958, Hobbs and Huennke 1992). Invasive plants are generally well adapted to use increased resources. Fluctuating resource availability, coinciding with available propagules, facilitates regeneration and establishment of both native and exotic invasive species associated with forest development after disturbance (Davis et al. 2000, Halpern 1989, Parks et al. 2005). Opportunities for invasions may also be created by forest thinning, fuel treatments, and biofuel harvesting done to adapt or mitigate climate change (Bailey et al. 1998, Nelson et al. 2008, Silveri et al. 2001). However, the spatial extent of invasions may be limited (Nelson et al. 2008), especially for shade-intolerant species in closed-canopy western forests.

The reintroduction of fire is a high priority for restoration and management of fire-adapted forests such as ponderosa pine (*Pinus ponderosa* Douglas ex P. Lawson & C. Lawson), longleaf pine (*Pinus palustris* Mill.), and loblolly pine (*Pinus taeda* L.). Invasive plants, especially annual grasses (box 2.5), can spread rapidly after fire, particularly in high severity burns (D'Antonio 2000, Keeley and McGinnis 2007, Kerns et al. 2006). Forest sites treated with prescribed fire, which are often near the wildland-urban interface and roads, are also well positioned for invasive plant introduction and spread (Keeley et al. 2003).

### **Biotic Factors**

The success of plant invasions is regulated by competition from resident plants, often measured as species richness and abundance (Levine 2000, Seabloom et al. 2003), and land managers can alter post-disturbance (logging, fire) invasive establishment by seeding to increase native plant competition. Although native plant competition can be overwhelmed by invasive plant seed abundance (D'Antonio et al. 2001, Lonsdale 1999), resistance related to soil properties is more likely to withstand seed abundance. Native plant competition with invasive plants can also be affected by the effects of predation, herbivory, and pathogens associated with native species. Native plant competition may change as temperature and ambient CO<sub>2</sub> increase; numerous studies have documented that weedy plants are more productive in an elevated CO<sub>2</sub> environment (Ziska and George 2004).

### **Propagule Pressure**

Propagule pressure, which includes seed size, numbers, and temporal and spatial patterns, is perhaps the most important driver of successful invasions in forest ecosystems (Colautti et al. 2006, Estruth and Battles 2009, Simberloff 2009, Tilman 1997). For invasive plants, propagule



pressure is largely controlled by factors other than climate. For example, the most critical factors predicting plant invasion in eastern hemlock forests (*Tsuga canadensis* [L.] Carrière) in the eastern U.S. are overstory canopy disturbance and propagule pressure (Estruth and Battles 2009). However, little is known about how biotic and abiotic resistance factors interact with propagule supply to influence exotic plant invasion (D'Antonio et al. 2001, Lonsdale 1999).

Atmospheric CO<sub>2</sub> may influence seed production, through enhanced flowering under elevated CO<sub>2</sub>, increasing the probability that a smaller seed can establish a viable population (Simberloff 2009). Of greater concern is how climate change may alter human activities that transfer seeds. For example, climate change could alter tourism and commerce, enhance survival of seeds during transport (Hellmann et al. 2008), and shift recreation to higher elevations. Changes in atmospheric circulation patterns could also alter wind-dispersed species, allowing new species to arrive in areas that previously had few seeds.

### **Vulnerabilities**

Future climate change may increase the likelihood of invasion of forestlands for several reasons: the potential for increased ecological disturbance, the impact of warming on species distributions, enhanced competitiveness of invasive plants due to elevated CO<sub>2</sub>, and increased stress to native species and ecosystems (Breshears et al. 2005, Dukes and Mooney 1999, Pauchard et al. 2009, Ziska and Dukes 2011). The potential for warming itself to increase the risk of invasion in temperate mountainous regions is greater than in other regions, because cold temperature has tended to limit the establishment of invasive plants in forests. Future actions to control invasive plants may also become less effective. Some herbicides are less effective on plants grown in elevated CO<sub>2</sub> (Ziska and Teasdale 2000), and some bio-control methods may no longer be effective in a warmer climate (Hellmann et al. 2008).

Empirical models used to assess the potential change in suitable climatic conditions for invasive plants suggest that a warmer climate could result in both range expansion and contraction for common invasive plants (Bradley et al. 2009, Kerns et al. 2009, Pattison and Mack 2007, Sasek and Strain 1990). However, a weakness of empirically driven species distribution models is that they can be created without prior knowledge about species ecophysiology, autecology, synecology, and biotic interactions. Process-based models may ultimately prove more robust for prediction, although model parameters are quantified from experimental data or the research literature, which themselves have uncertainties. Regardless of whether the models are empirical or process based, all models results have considerable uncertainty regarding their ability to predict potential changes in the geographic range of invasive plants (Littell et al. 2011).

The idea that climate change may increase the success of biological invaders has been a key concept for more than a decade (Dukes and Mooney 1999), although empirical documentation of this phenomenon is largely absent (but see Willis et al. 2010). It is critical to understand the response of the most detrimental invasive plants to individual climatic factors, interactions between those factors, and interactions among diverse biological factors. For management responses to plant invasions to be cost-effective and successful, assertive action is needed in the early phase of invasion. A potentially useful approach is a climate change-based modification of the Early Detection and Rapid Response System (National Invasive Species Council 2001). For example, risk assessment could be done over broader geographic areas than has been performed in the past (Hellman et al. 2008). The successful control of invasive plants over broad areas of forestlands ultimately depends on knowledge about resistance of native species to invasion and our ability to limit propagule pressure.

## **Key Findings**

- Climate change will likely increase of the establishment of invasive plants in U.S. forests.
- Risk of exotic invasive plants entering forests is likely highest in mountainous ecosystems, where cooler temperatures and closed canopy forests may have limited invasives under historical climate.

### **Key Information Needs**

- Increased understanding of the responses of the most detrimental invasive plants to climate and biological factors.
- Better models for predicting potential distributions of invasive plants.

### **Erosion, Landslides, and Precipitation Variability**

Based on analysis of recent climate records and the projections of climate change simulations, hydroclimate extremes will become more prominent with a warming climate (O’Gorman and Schneider 2009, Trenberth et al. 2009), with potential increases in flood frequency, droughts and low flow conditions, saturation events, landslide occurrence, and erosion. Ecosystems are expected to differ in their response to changes in precipitation intensity and inter-storm length because of differences in geomorphic conditions, climate, species assemblages, and susceptibility to drought. For erosion, these differences may be predictable with a general mass balance framework, but other processes are poorly understood, such as the impact of drought on short- and long-term mortality, the resistance to insects and pathogens of vegetation, and subsequent feedbacks to erosion processes. The indirect effects of disturbances (e.g., fire,

insect infestations, pathogens) to shifts in water balance will complicate the response of erosion and need to be incorporated into assessments of impacts. Changing species composition will also have potential impacts on forest ecosystem water balance, as discussed in the “Effects on Hydrological Processes” section below.

### **Erosion and Landslides**

Changes in precipitation intensity, and in the magnitude and frequency of precipitation events that saturate the soil and cause runoff, will interact with mass wasting and erosion in both direct and indirect ways. Expected changes in annual precipitation vary across the U.S. and are uncertain over much of it, particularly at the local scale. Potential annual increases and decreases will directly contribute to the amount of water available to drive mass wasting at both seasonal and event scales. Increases in extremes of precipitation intensity (Easterling et al. 2000a, Karl and Knight, 1998), rain-on-snow during mid-winter melt (Hamlet and Lettenmaier 2007, Lettenmaier and Gan 1990, Wenger et al., 2011), and transport of moisture in atmospheric rivers (Dettinger 2011, Ralph et al. 2006) are all likely mechanisms for increasing sufficient pore water pressure or hillslope, thus increasing the risk of landslides and gully formation for individual storms. Seasonal to annual changes in precipitation will contribute to soil moisture and groundwater levels, which can amplify or mitigate individual events. Although we have a significant understanding of erosion and landslide processes, the ability to predict or manage high-risk areas is limited by uncertainty in predicting changes in precipitation amount, frequency, and location of extreme rainfall events.

Direct effects of some climatic changes on sediment yield and mass wasting may be overshadowed by longer-term, indirect effects through vegetation response (Bull 1991, Collins and Bras 2008, Goode et al. 2011, Istanbuluoglu and Bras 2006, Kirkby and Cox 1995,

Langbein and Schumm 1958, Tucker and Bras 1997). Although decreasing precipitation in some places might suggest reduced risks of erosion or landslides, this change may have indirect effects on mortality and thinning of vegetation and fire risk; these effects could have much greater consequences for erosion and landslides, through reductions in root reinforcement of soil and greater exposure of soil to precipitation impact and runoff. For example, paleoclimatic and paleoecological evidence links periods of drought and severe fire to severe erosion events (Briffa 2000, Marlon et al. 2006, Meyer and Pierce 2003, Meyer et al. 1992, Pierce et al. 2004, Swetnam and Betancourt 1998, Whitlock et al. 2003). At shorter time scales, years of widespread fire are linked to severely dry and warm years (Heyerdahl et al. 2008, Holden et al. 2011b, Littell et al. 2009, McKenzie et al. 2004, Morgan et al. 2008). As we shift toward a drier and warmer climate in the western U.S., more areas are likely to burn annually (e.g., Holden et al. 2011b, Littell et al. 2009, Running, 2006, Spracklen et al. 2009), with resulting post-fire debris flows (Cannon et al. 2010, Luce 2005, Meyer and Pierce 2003, Moody and Martin 2009, Shakesby and Doerr 2006). Breshears et al. (2005) documented drought-induced canopy mortality of ponderosa pine, followed by erosional loss of topsoil and nutrients, with subsequent species replacement by pinyon-juniper. These types of state transitions may indicate the type of complex feedbacks that will lead to permanent canopy shifts, rather than to disturbance and recovery.

Adjustment of canopy density and root distributions to longer inter-storm periods may increase the efficiency of use of rain or snowmelt (Brooks et al 2011, Hwang et al 2009). The response of both annual runoff and runoff from extreme events may be amplified or mitigated by forest canopy adjustment to temperature, moisture, nitrogen, and atmospheric CO<sub>2</sub>. Increased precipitation intensity and amount, combined with lower root biomass from a drier climate, can yield more unstable slopes. An important interaction needing additional research is the effect of drought on adjustments of forest canopy leaf area and belowground allocation of C to hydrologic

flowpaths and root reinforcement of soil. Shifts in species dominance can also result in major changes in root depth and cohesion (Hales et al 2009). The spatial pattern of unstable slope conditions that can lead to landslides is influenced by interactions among the lateral redistribution of soil water in large events, the resulting pattern of high pore pressures with topographic slope, and root cohesive strength (Band et al 2011).

### **Drought and Water Supply**

Decreased precipitation and runoff is projected for substantial portions of the globe (Milly et al. 2005). Forecasts of the drought extent over the next 75 years show that the proportion of global land mass experiencing drought will double from 15 percent to 30 percent (Burke et al. 2006), and on most land masses dry season precipitation is expected to decline by 15 percent (Solomon et al. 2009).

Many projected declines in precipitation are in semi-arid regions at mid-latitudes, where forests are at the limits of their ranges. Projections for the strongest declines in the U.S. are in the Southwest, strongly affecting water supply (Barnett and Pierce 2008, Rajagopalan et al. 2009). Further decreases in precipitation will probably increase both forest mortality (Allen et al. 2010, Holden et al. 2011a) and fire risk (Westerling et al. 2011); however, forest mortality may not substantially mitigate runoff reductions associated with decreased precipitation (Adams et al. 2011). Historical observations of inter-annual variability in precipitation in the western U.S. have shown substantial increases in variability in the last half-century (Luce and Holden 2009, Pagano and Garen 2005), even in portions of the western U.S. not projected to show precipitation declines. Short-term severe droughts have consequences for vegetation (Holden et al. 2011b, van Mantgem et al. 2009) and water supply. Although there has been interest in using forest harvest to augment water supplies, three factors limit the utility of the approach: (1)

most increases in water yield following harvest occur in wet years (Brown et al. 2005, Ford et al. 2011b, Troendle and King 1987), (2) water yield increases in snow environments occur earlier in the year, exacerbating flow timing issues by climate change (Troendle and Leaf 1981, Troendle et al. 2010), and (3) in warmer and moister locations, increases in water yields can be replaced by decreases as young vegetation reestablishes within a few years (Brown et al. 2005, Ford et al. 2011b).

### **Key Findings**

- Concentrating precipitation in more intense storms will likely increase erosion and landslide risk, but the ability to predict impacts at meaningful spatial and temporal scales is limited by uncertainties in projecting future precipitation regimes.
- Increases in drought frequency and severity will likely increase tree mortality and reduce streamflow.

### **Key Information Needs**

- Improved understanding of the impacts of tree mortality and changing species composition on soil stability.
- Improved projections of changes in precipitation amount, and spatial and temporal distribution of extreme events.

### **Disturbance Interactions**

A particular challenge is to understand the interactions among disturbance regimes (Bigler et al. 2005, Busby et al. 2008). How will massive outbreaks of bark beetles, which kill drought-stressed trees by feeding on cambial tissues, increase the potential for large severe wildfires in a warming climate (fig. 2.10)? Interactions between processes can amplify or mute the overall effects of changes in complex forest ecosystems. The predominance of negative and positive feedbacks within and between processes will determine the stability or instability of the system.

### **Thresholds**

Disturbance interactions may rapidly bring ecosystems to thresholds (Groffman et al. 2006). For example, Allen and Breshears (1998) and Breshears et al. (2005) documented rapid dieback of pinyon pine across the arid Southwest. Mature trees were pushed over a threshold by a combination of “global-change type drought” (Breshears et al. 2005) and an opportunistic bark beetle invasion. Regeneration of the pinyons will determine whether this mortality represents a threshold for the ecosystem. Characteristic patterns of patchiness or continuity may indicate thresholds that have been approached or crossed (Scheffer et al. 2009) (table 2.4). For example, the invasion of sagebrush steppe by cheatgrass (Fischer et al. 1996) and of the Sonoran Desert by buffelgrass (Esque et al. 2006) provide fuel continuity and the potential for much more extensive wildfires than non-invaded areas with patchy fuels.

A notable threshold response to multiple stressors is the reproductive cycle of mountain pine beetle (Logan and Powell 2001), whose outbreaks have killed mature trees across millions of hectares of pine in western North America. Within particular ranges of minimum winter temperatures and growing-season degree days, the reproductive cycle is synchronized to the seasonal cycle, permitting larvae to emerge at the right time to ensure maximum survival and



therefore epidemic population size. This “adaptive seasonality”, combined with drought-caused and age-related vulnerability of the host species, has brought an abrupt increase in mortality of lodgepole pine across the West (Hicke et al. 2006).

Conceptually, the understanding of thresholds is fairly well understood. Mathematical models abound, from early work on catastrophe theory and its associated hysteresis to identification of approaching thresholds via statistical properties. This modeling has by necessity taken place in simplified (often virtual) ecosystems, and a major challenge remains to apply such sophistication to real-world systems outside the specific examples chosen by modelers to test their hypotheses. A larger challenge will always be the unpredictability of the occurrence of contingent, interacting events that push systems across thresholds.

### **Stress Complexes: From Conceptual to Quantitative Models**

In the context of the effects of climate change on ecosystems, sensitivity to disturbance interactions is extended to environmental drivers not usually identified as disturbances. For example, extreme temperatures, drought, and air pollution put forest ecosystems under stress, which may increase their vulnerability to “true” disturbances such as fire, insect outbreaks, and pathogens. Following McKenzie et al. (2009), we refer to interacting stresses as *stress complexes* and present three brief conceptual examples, from the Sierra Nevada, Alaska (both drawing on McKenzie et al. 2009), and the Southeast.

A striking feature of Sierra Nevada forests is ambient air pollution (fig. 2.11), particularly elevated ozone, which affects plant vigor by reducing net photosynthesis and therefore growth (Peterson et al. 1991) and is often concentrated at middle and upper elevations (Brace and Peterson 1998). Air pollution exacerbates drought stress from warmer temperatures, which

amplifies biotic stresses such as insects and pathogens (Ferrell 1996). The stress complex for the Sierra Nevada is represented conceptually in fig. 2.12; interacting disturbances form the core of drivers of ecosystem change, modified by climate, management, and air pollution.

The state of Alaska has experienced massive fires in the last decade, including the five largest fires in the U.S.. Over 2.5 million ha burned in the interior in 2004. Concurrently (1990s), massive outbreaks of the spruce bark beetle occurred on and near the Kenai Peninsula in south-central Alaska (Berg et al. 2006) (fig. 2.13). Although periodic outbreaks have occurred throughout the historical record, both in south-central Alaska and the southwestern Yukon, these most recent outbreaks may be unprecedented in both extent and percentage mortality (over 90 percent in many places) (Berg et al. 2006).

Both of these phenomena, wildfire and bark beetle outbreak, are likely associated with warmer temperatures in recent decades (Duffy et al. 2005, Werner et al. 2006). At the same time, major hydrological changes are underway from the cumulative effects of warming. Permafrost degradation is widespread in central Alaska, shifting ecosystems from birch forests to wetland types such as bogs and fens (Jorgensen et al. 2001). If broad-scale water balances become increasingly negative, peatlands may begin to support upland forest species (Klein et al. 2005). The stress complex for Alaska is represented conceptually in fig. 2.14; upland and lowland ecosystems may follow parallel but contrasting paths toward new structure and species composition.

Much of the forested landscape in the Southeast is adapted to frequent fire, such that unlike much of the West and Alaska, prescribed fire is a mainstay of ecosystem management. Fire-adapted inland forests overlap geographically with coastal areas affected by hurricanes and potentially by sea-level rise (Ross et al. 2009), such that interactions between wildfires and

hurricanes are synergistic (fig. 2.15). For example, dry-season (prescribed) fires may have actually been more severe than wet-season (lightning) fires in some areas, causing structural damage via cambium kill and subsequent increased vulnerability to hurricane damage (Platt et al. 2002). The stress complex for the Southeast is represented conceptually in fig. 2.16, where different disturbances “meet” in the outcomes for forest ecosystems.

### **Uncertainties**

Our broad understanding of multiple stressors is mainly qualitative, despite case studies in various ecosystems that have measured the effects of interactions and even followed them over time (Hicke et al., in press). In our three examples, the directional effects of warming-induced stressors may be clear (e.g., in the Sierra Nevada, species composition shifts to those associated with frequent fire). However, the magnitudes of these effects are not, nor are the potentially irreversible crossings of ecological thresholds. Given the complexity and diversity of potential interacting stressors in U.S. forests, a fruitful way to advance quantitative knowledge may be with explicit simulations with models of “intermediate complexity” to ascertain the sensitivity of ecosystems to the uncertainties associated with key parameters (e.g., the thickness of the arrows in figs. 2.11, 2.14, and 2.16).

### **Key Findings**

- Interactions among ecological disturbance and stressors likely cause larger effects on ecosystems than do any individual disturbance or stressor.
- Warmer temperature will generally exacerbate stress in drier forest ecosystems, partly through reduced vigor in vegetation but more importantly through increased disturbance.

- Climate-induced increases in wildfire occurrence and insect outbreaks across large landscapes will potentially cause rapid changes in the structure and function of forest ecosystems.

### **Key Information Needs**

- Additional empirical data on stress interactions in a wide range of forest ecosystems.
- Transition from qualitative to quantitative analyses and models of how stressors and disturbances interact to affect forest ecosystems.

### **Effects of Climate Change on Forest Processes**

Some of the changes to U.S. forests will be directly caused by the impacts of an altered climate, such as increases in atmospheric CO<sub>2</sub> and N deposition on tree growth, increases in seed production, mortality, and regeneration, and shifting success among species as a result of altered outcomes of competition among species. Other changes will be indirectly caused by climate-induced changes in disturbances, such as droughts, fire, insect outbreaks, pathogens and storms. Potential changes in the duration of snowpack (discussed below) will also affect disturbance and forest processes. In this section, we provide a synthesis of current knowledge of the potential direct and indirect impacts of climate change on biogeochemical cycling (i.e., C, nutrients, and water) and forest tree distributions.

### **Carbon and Nutrient Cycling**

The U.S. has 303 million ha of forestland, approximately eight percent of the world's total. Forest C stocks and uptake or loss rates vary greatly with the wide range in environmental conditions, land use and land use history, and current human influences. Forests of the conterminous U.S. cover 281 million ha, contain 45 988 Tg C, and stored 240 Tg C in 2009 (U.S. Environmental Protection Agency 2011). United States fossil fuel CO<sub>2</sub> emissions in 2009 were 1500 Tg C; thus, forest C storage offset 16 percent of fossil fuel CO<sub>2</sub> production in 2009 (U.S. Environmental Protection Agency 2011). Ninety-four percent of the forest C storage came from growth on current forestlands, with the remaining 6 percent from a net positive conversion of other land uses to forests. Regional differences in forest C pools and storage rates are reported in McKinley et al. (2011), Woodbury et al. (2007), and (U.S. Environmental Protection Agency 2011). Updates of the inventories used to estimate these pools and storage rates may be important to capture C losses in recent large fires, bark beetle outbreaks, and drought mortality. Also, certain components, such as dead wood and C in soil, are either sparsely measured or are only estimated (Woodbury et al. 2007).

These forest C storage estimates are similar to those reported in a global study of forest sinks derived from the same sources (Pan et al. 2011). An analysis using eddy covariance flux measurements, satellite observations, and modeling estimated a C storage in the conterminous U.S. of 630 Tg C yr<sup>-1</sup> (Xiao et al. 2011), largely from forests and savannas. However, most agricultural lands either store little additional carbon or lose C (U.S. Environmental Protection Agency 2011). The large discrepancy between the biometric U.S. EPA estimates and those of Xiao et al. (2011) is probably caused by two factors: (1) woodland encroachment (McKinley and Blair 2008, Pacala et al. 2001, Van Auken 2000) that is not measured by the USDA Forest Service Forest Inventory and Analysis used for the USEPA reporting, and (2) the poor performance of eddy covariance measurements to estimate ecosystem respiration, consistently leading to ~30 percent overestimates of ecosystem C storage (Barford et al. 2001, Bolstad et al.

2004, Kutsch et al. 2008, Lavigne et al. 1997, Wang et al. 2010). Other estimates for the conterminous U.S. are  $1,200 \pm 400 \text{ Tg C yr}^{-1}$  from inversion analysis (Butler et al. 2010) and  $500 \pm 400 \text{ Tg C yr}^{-1}$  from three-dimensional atmospheric  $\text{CO}_2$  sampling (Crevoisier et al. 2010).

### **Response of forest carbon cycling processes to increased temperature, changes in precipitation, increased carbon dioxide, nitrogen deposition, and tropospheric ozone**

Carbon storage in forest ecosystems results from the balance between growth of wood, foliage, and roots and their death or shedding and subsequent decomposition. Temperature, atmospheric  $\text{CO}_2$  concentration, ecosystem water balance, and nitrogen cycling all interact to alter photosynthesis and growth. The critical issue is the balance among these. For example, higher temperatures can benefit growth, but the most benefit would come with adequate nutrition and a positive water balance. Disturbance is the largest factor changing the balance between production and decomposition, but chronic changes in temperature, precipitation,  $\text{CO}_2$ , and N deposition over large areas can also alter the U.S. forest C balance.

### **Insights for the U.S. forest carbon balance from experiments and measurements—**

Atmospheric concentrations of  $\text{CO}_2$ , currently  $\sim 390$  ppm, are expected to rise to 700–900 ppm by 2100, depending on future anthropogenic emissions and any changes in atmospheric uptake by terrestrial and aquatic ecosystems. Experimental results continue to confirm that the primary direct effect of elevated  $\text{CO}_2$  on forest vegetation is an increase in photosynthesis (Norby et al. 2005), but individual studies show that photosynthetic enhancement, growth and C storage are moderated by the presence of drought or nutrient limitations (Finzi et al. 2006, Garten et al. 2011, Johnson 2006, Norby et al. 2010). A recent synthesis of free air  $\text{CO}_2$  enrichment studies (Norby and Zak 2011) showed that (1) elevated  $\text{CO}_2$  does not increase the leaf area of forested sites, (2) net primary production is enhanced under elevated  $\text{CO}_2$  only when water and nutrient

supplies are abundant, (3) water use is reduced through stomatal closure (Leuzinger and Körner 2007, Warren et al. 2011) (see “Forest Hydrological Processes” below), and (4) CO<sub>2</sub>-promoted increases in photosynthesis and net primary productivity do not always increase forest C storage. Despite the known limitations on tree response to elevated CO<sub>2</sub>, a 19 percent increase in CO<sub>2</sub> over the past five decades may have increased aspen growth more than 50 percent (Cole et al. 2010).

Elevated atmospheric CO<sub>2</sub> will likely increase forest productivity, but because of the known limitations and uncertainties to the response, we cannot predict by how much. Major uncertainties in predicting forest response to elevated CO<sub>2</sub> include predicting the responses of belowground processes such as soil C storage (Lukac et al. 2009), mature trees, and wetlands. Elevated CO<sub>2</sub> commonly enhances soil CO<sub>2</sub> efflux, suggesting that some of the additional photosynthesis is rapidly cycled back to the atmosphere (Bernhardt et al. 2006). An increase in labile C in soil pools may increase decomposition of more recalcitrant soil C and potentially reduce soil C storage (Hofmockel et al. 2011). For a mature forest, sustained increases in photosynthesis in response to elevated CO<sub>2</sub> (Bader et al. 2009) did not increase wood growth (Körner et al. 2005), soil respiration (Bader and Körner 2010), or root or soil C storage (Asshoff et al. 2006, Bader et al. 2009). For wetlands, elevated CO<sub>2</sub> can increase CO<sub>2</sub> and methane efflux (Ellis et al. 2009, Hutchin et al. 1995), but these fluxes strongly interact with precipitation, the water table, and potential species changes (Fenner et al. 2007).

Models project annual temperature to increase by 4 to 5 °C by 2070, with high-latitude boreal forests experiencing the largest increases in temperature. For temperate and boreal forests, modest increases in temperature tend to increase growth (Way et al. 2010). Warming will probably enhance upland forest growth for ecosystems with ample water, through changes in annual plant development and a longer growth season (Bronson et al. 2009; Gunderson et al.,

in press; Hanninen et al. 2007). Growth in water-limited ecosystems will probably be reduced (Arend et al. 2011, Hu et al. 2010), and net C storage may be reduced (Cai et al. 2010). Observed changes in growth for these studies were not caused by increases in photosynthesis (Bronson and Gower 2010, Gunderson et al. 2010). Warming will also enhance microbial decomposition and nutrient mineralization in soils (Melillo et al. 2002), increasing plant nutrient availability (Melillo et al. 2011) (discussed below), but the longterm trade-off between soil C loss and nutrient enhanced productivity is unknown. A longer growth season may increase the possibility of damage to trees from late frost events (Augsburger 2009, Gu et al. 2008).

Projected precipitation for 2070-2100 differs by region; the Southwest and areas of the Great Plains, Texas, Arkansas and southern Missouri will receive lower summer precipitation, and precipitation in the East will increase in all seasons except the summer. Eastern forests, particularly on deep soils, are well buffered against substantial reductions in precipitation; forest growth, soil C storage, and nutrient availability show little impact of a chronic twelve-year, 33 percent reduction in precipitation (Froberg et al. 2008, Hanson et al. 2007, Johnson et al. 2008). Western forests, particularly those that rely on snowmelt for their water, will probably show lower growth under drier conditions (Boisvenue and Running 2010, Hu et al. 2010). More frequent droughts in the western U.S. will reduce tree growth and vigor and increase tree mortality (McDowell et al. 2008, McDowell 2011). A modeling study suggested that the amount of precipitation was more important for forest productivity than its frequency and intensity (Gerten et al. 2008).

Nitrogen deposition may increase ecosystem C storage by increasing forest productivity (Churkina et al. 2009, de Vries 2009) and decreasing decomposition of soil organic matter (Janssens et al. 2010), but those gains may be offset by the concurrent release of nitrous oxide,



a potent greenhouse gas (Zaehle et al. 2011). Ozone exposure damages species differently, and the damage is not completely offset by elevated CO<sub>2</sub> (Karnosky et al. 2005).

**Projections of the U.S. forest carbon balance from models**—Experimental manipulations of temperature and precipitation are rare for forest ecosystems, and ecological process models are needed to project how changes in multiple factors over large areas might affect forest C balance. Forests in different regions will probably respond differently to climate change because of differences in species composition, water and nutrient availability, soil depth and texture, and strength of other environmental factors such as ozone and N deposition. Model projections vary by region, just as projected changes in climate vary by region. Different models also produce different results.

Overall, in the eastern U.S., productivity or forest C storage is expected to increase with projected changes in climate, N, and CO<sub>2</sub>. This is because the increased precipitation projected for the Northeast allows more photosynthesis under increased temperature and CO<sub>2</sub>. Upland oak forests in Tennessee are projected to increase their current C storage rate by 20 percent for the climate and atmosphere predicted for 2100 (CO<sub>2</sub> concentration of 770, ozone concentration 20 ppb higher than today's level, 4 °C temperature increase, and 20 percent more November–March precipitation) (Hanson et al. 2005). Globally, temperate forest and grassland net productivity is projected to increase 25-28 percent for CO<sub>2</sub> concentration of 550 ppm (Pinsonneault et al. 2011), an estimate that includes expected changes in climate. Based on a four-model simulation of the effects of increased temperature and CO<sub>2</sub> and altered precipitation, wet sites such as Eastern forests showed large absolute changes in net C storage rates and net ecosystem production (Luo et al. 2008). Modeled forest productivity also increased for New England forests (Campbell et al. 2009).

For the western U.S., many models predict lower productivity or C storage for forests. Changes in climate and CO<sub>2</sub> are predicted to turn Rocky Mountain forests into a C source by 2090 (Biome-BGC model) (Boisvenue and Running 2010), and decrease forest C storage for boreal aspen (Grant et al. 2006). However, other model studies project increases in C storage for Western U.S. forests (CENTURY Model) (Smithwick et al. 2008, Melillo et al. 2011, Pinsonneault et al. 2011). Carbon in northern bogs, peat lands, and permafrost regions may be lost with a warming climate (increasing methane production), depending on hydrology and other factors (Heijmans et al. 2008, Ise et al. 2008, Koven et al. 2011). Both global model simulations of climate change and ecosystem productivity (Friend 2010, Pinsonneault et al. 2011) predicted higher C storage for both eastern and western U.S. forests, with the larger increase in the East. None of these local or global simulations include the impacts of altered disturbance regimes in their projections.

**Effects of changes in disturbance rates on the U.S. forest carbon balance**—For western U.S. forests, climate-driven increased fire and bark beetle outbreaks are likely to substantially reduce forest C storage and storage rate (Metsaranta et al. 2010, Westerling et al. 2006, Westerling et al. 2011), jeopardizing the current U.S. forest sink. Disturbances, mostly large-scale fires, have already turned Arizona and Idaho forests from a C sink into a C source (U.S. Environmental Protection Agency 2011). Tree mortality has increased globally, and large-tree mortality from drought and temperature has promoted bark beetle outbreaks, with the consequence of a short-term C loss for western U.S. forests (Allen et al. 2010). Tree mortality not caused by fire or insect outbreaks has also increased in the West (van Mantgem et al. 2009). We have no information on tree mortality trends in the eastern U.S., but tree mortality rates there are very sensitive to air pollution exposure (Dietze and Moorcroft 2011). Tree regeneration after disturbance is critical for maintaining forest cover and the associated C stocks (McKinley et al. 2011). Tree regeneration is uncertain for Western montane forests,

where fire intensity exceeds historical patterns (Bonnet et al. 2005, Haire and McGarigal 2010). Temperature and precipitation extremes are important for initiating disturbances, but the mean projections of the many GCMs used (and the individual models in general) do a poor job of predicting extreme events.

**Predicted effects on Eastern forests where precipitation is currently in excess**—In the next 30 years, projected changes in CO<sub>2</sub>, temperature, and precipitation are not likely to change forest C storage and uptake from current levels or may even increase them, if tropospheric ozone levels are managed to remain at or below current levels (fig. 2.17). Changes in species composition through time will probably remain driven by competition between plants and interactions with pests and pathogens, except for sites with shallow or coarse textured soils that increase the effects of drought. Towards the end of this century, net C gain by eastern U.S. forests will probably be reduced by a warming-induced increase in seasonal water deficits, but the impacts will not be large. The beneficial effects of elevated CO<sub>2</sub> and the extended growing season length will allow ample opportunity for C gain, even though the probability of water stress occurrence in the summer months will increase. On coarse textured or shallow soils, the forest will show reduced annual C uptake (fig. 2.17).

**Predicted impacts on forests in the western, southwestern, lower central, southeastern U.S. and Alaska**—Changes in temperature and precipitation have already increased forest fire. Bark beetle outbreaks have increased forest C loss and are likely to continue to do so in the next 30 years, probably negating the increased productivity from warming temperatures and elevated CO<sub>2</sub> (fig. 2.17). After 2050, projected temperature and precipitation changes indicate that the survival of current tree species is uncertain, and that tree species change will be accompanied by disturbance and major C loss. An increased focus on forest regeneration after

disturbance, perhaps with species adapted to the new climate, will probably be necessary to maintain forest cover and C stocks.

### **Effects on nutrient cycling**

As noted, C cycling responses to elevated CO<sub>2</sub> and warming will be tightly linked to nutrient availability, especially N. Climate change is likely to have both direct and indirect impacts on processes that regulate availability and fluxes. Biological processes that convert nutrients held in organic matter to available mineral forms are generally temperature-dependent. Experimental soil-warming studies confirm that nitrogen mineralization will increase in response to higher temperatures (Melillo et al. 2011), with an average increase in net N mineralization of ~50 percent (Rustad et al. 2001). These effects may be transient, because the supply of mineralizable substrates may not keep pace with opportunities for mineralization. Although experimental soil-warming studies have been critical to demonstrate potential impacts of warming, results from these studies are limited by methodological constraints that make it difficult to scale results to the ecosystem level or incorporate whole-system interactions. Modeling approaches that scale to the ecosystem and incorporate interactions have generally confirmed patterns observed in soil-warming experiments (Campbell et al. 2009). Recent studies have used observed climate variability and corresponding measures of stream N in forested watersheds to infer changes in N-cycling processes. For example, in the western U.S., Baron et al. (2009) suggested that recent warming temperatures have melted glacial ice, subsequently flushing N from microbially active sediments. In the eastern U.S., Brookshire et al. (2011) found that seasonal variation in stream nitrate was tightly coupled to recent warming, and they used modeling to extrapolate impacts of future warming on microbial activity and stream nitrate export. Brookshire et al. (2011) suggested that the consequences of elevated

temperature will increase future N export three-fold more than will projected changes in N deposition.

Effects of biotic disturbance on nutrient cycling in forests are possible when species composition is changed, because the identity of foundation tree species commonly affects belowground processes (Knoepp et al. 2011, Lovett et al. 2006). Forests afflicted with beech bark disease have increased litter decomposition, decreased soil C:N ratio, and increased extractable nitrate in the soil and nitrate in soil solution (Lovett et al. 2010). In hemlock stands infested with woolly adelgid, litter N is increased, and nitrogen mineralization is accelerated even before tree mortality (Orwig et al. 2008, Stadler et al. 2006). Defoliation also alters N pools and fluxes within forests (Lovett et al. 2002). More frequent stand-replacing fires may lower N in the ecosystem.

### **Key Findings**

- Forest growth and afforestation offset 16 percent of fossil fuel CO<sub>2</sub> production in 2009 according to recent survey results from USDA Forest Service Inventory and Analysis.
- In the western U.S., increased fire, bark beetle outbreaks and droughts have likely reduced forest C storage, and these reductions will likely be larger in the future, slowing or halting the current U.S. C sink.
- In the eastern U.S., elevated CO<sub>2</sub> and temperature and sufficient water will increase forest growth and will likely increase C storage, except on sites with shallow soils more subject to drought.
- Warmer temperatures will probably lead to increased nutrient cycling, promoting increased forest growth and elevated N levels in streams and rivers.

### **Key Information Needs**

- More and longer-term elevated CO<sub>2</sub> experiments on forests, especially in mature forests.
- More forest-level warming experiments.
- More information on multifactor interactions and species changes, processes leading to tree mortality and species migration, and the cause and potential saturation of the current C sink in the U.S.
- Analyses of long-term stream chemistry data to provide an integrated measure of nutrient cycling responses to climate variability, including more analyses across a wider range of ecosystems to understand variation in controls and response patterns.

### **Forest Hydrological Processes**

Abundant and clean water are fundamental to the viability of aquatic ecosystems, human welfare, and economic growth and development throughout the world (Cech, 2005, Jackson et al. 2001). The combination of increased demand for freshwater, changes in land use and cover, and climate change will place even greater demands on forest watersheds across the globe to meet the water resource needs of humans and aquatic ecosystems (Vorosmarty et al. 2010). Climate change will have both indirect and direct impacts on forest water cycling. Indirect effects are associated with changes in atmospheric CO<sub>2</sub>, increased temperature, altered soil water availability, climate-mediated changes in species composition, and changes in disturbance regimes or management and policy decisions that alter forest structure and composition. Indirect effects of climate change on forest water cycling work primarily through effects on forest evapotranspiration (ET), the combination of evaporation of water from plant and ground

surfaces and transpiration. As discussed in the “Erosions and Landslides” section, direct effects are associated with more rainfall and more intense storms. These in turn increase base flows in streams (particularly intermittent streams), increase flood risk, accelerate erosion, and increase the potential for both landslides and increased inter-storm periods and drought, along with climate-related changes in infiltration rate due to extreme wildfire. Indirect and direct effects are interdependent.

### **Forest Evapotranspiration and Streamflow**

Forest evapotranspiration (ET) may be changing in response to changing climate (Gedney et al. 2006, Labat et al. 2004, Walter et al. 2004), but studies disagree about the direction of the change. Over relatively large areas and long time scales, streamflow is the balance between rainfall input and ET. Hence, the rainfall not used in ET is available for streamflow and groundwater recharge, and in many forest ecosystems, ET is a major regulator of streamflow and groundwater recharge. Walter et al. (2004) concluded that ET has been increasing across most of the U.S. at a rate of 10.4 mm per decade (inferred from USGS records of precipitation and river discharge in six major basins in the U.S.). In contrast, river discharge across the globe has been increasing at a rate of 4 percent for each 1 °C increase in global temperature (Labat et al. 2004), suggesting a reduction in ET. Different response patterns are not surprising, because ET is affected by several co-occurring variables. For example, the increase in discharge in the study by Labat et al. (2004) has been attributed to the physiological effect of CO<sub>2</sub> decreasing ET, and not to the effect of changing land use (Gedney et al. 2006). In addition to elevated atmospheric CO<sub>2</sub> concentration, some of the most important variables affecting forest ET are temperature, humidity, water availability, and species distributions. Potential impacts of climate change on these variables and their interactions are discussed below, and they will probably result in differing patterns of change in ET at local and regional scales.

### **Elevated Atmospheric Carbon Dioxide**

Over long time scales, higher CO<sub>2</sub> concentrations decrease stomatal density and aperture, both of which reduce transpiration (Beerling 1996, Ehleringer and Cerling 1995, Franks and Beerling 2009, Prentice and Harrison 2009). Indeed, both observational and experimental studies confirm long-term and large-scale changes in leaf stomatal conductance in response to elevated CO<sub>2</sub> (Lammertsma et al. 2011, Warren et al. 2011). As leaf stomatal conductance declines, ecosystem ET can also decline; however, any decline will depend on factors such as stand age, species composition, and leaf area. Empirical studies linking reduced stomatal conductance to reduced stand-level ET have not yet been possible, and most researchers have used modeling to make that linkage.

Warren et al. (2011) applied the Forest BGC model to data from several elevated CO<sub>2</sub> studies and predicted that ET was reduced by 11 percent in older stands that did not experience an increase in leaf area. In younger stands, ET increased because of stimulation of leaf area. In a modeling study of deciduous forests in the northeastern U.S., the estimated effect of elevated CO<sub>2</sub> on ET was modest, ranging from a 4 percent decrease to an 11 percent increase (Ollinger et al. 2008). In Mediterranean forest systems, changes in ET are also expected to be modest with increased temperature and CO<sub>2</sub>, ranging from no change to a 10 percent decrease (Tague et al. 2009). Studies have not yet identified an increase in stand leaf area with elevated CO<sub>2</sub> (Norby and Zak 2011). Although the impacts of elevated CO<sub>2</sub> on ET remain uncertain, studies agree that the direct effects will be modest ( $\pm 10$  percent) compared to the changes expected for other variables that affect ET, such as precipitation variability (Leuzinger and Korner 2010).

### **Warmer Temperatures and Drought**



Although elevated  $\text{CO}_2$  is likely to decrease ET, the increases in temperature and thus the increases in the vapor pressure deficit (VPD) between the inside of the leaf and the surrounding air may offset this effect, such that ET is affected little or not at all. As the air becomes drier, transpiration typically increases following an exponential saturation curve, with the rate of increase continually slowed by reduced stomatal opening. Most studies show that a physiological effect of reduced stomatal conductance in response to elevated  $\text{CO}_2$  is observed only when the canopy air is very humid (low VPD). In a study of six deciduous tree species, a 22 percent reduction in transpiration occurred under elevated  $\text{CO}_2$ , but only at low VPD (Cech et al. 2003). These results support the idea that the physiological effects of elevated  $\text{CO}_2$  on ecosystem water balance may depend on precipitation and atmospheric humidity.

Warming has changed the timing of foliage green-up and senescence, but the effects of these phenological changes on ET are complex and not well understood. Warming-induced lengthening of the growth season could increase ET and offset the reduction in stomatal conductance from elevated  $\text{CO}_2$ , but these effects are difficult to generalize across species and regions (Hänninen and Tanino 2011). Although the frost-free season across the U.S. has lengthened by about 2 weeks, resulting in a longer, warmer growing season, growth cessation in the autumn might come earlier with increasing temperatures for some boreal and temperate tree species (Kunkel et al. 2004). For other tree species, spring bud burst might be delayed by warmer temperatures (Zhang et al. 2007), perhaps because of not receiving the requisite chilling hours (Schwartz and Hanes 2010). In higher latitudes where chilling requirements are still being met, green-up is occurring sooner. Thus, springtime ET in the lower latitudes could be delayed while ET in the higher latitudes could be advanced.

The potential increase in ET due to a lengthened growing season can be constrained by the water availability and drought that often arise late in the growing season (Zhao and Running 2010). Water limitations are a direct control on ET (lower water availability reduces transpiration), and many regions of the U.S. have experienced more frequent precipitation extremes, including droughts, over the last 50 years (Easterling et al. 2000b, Groisman et al. 2004, Huntington 2006, IPCC 2007).

### **Changing Species Composition**

ET is affected by the plant and tree species that comprise the canopy cover of a forest ecosystem. In general, pine forests are much more responsive to climatic variation than are deciduous forests (Ford et al. 2011a, Stoy et al. 2006). However, even within the same forest, growing season transpiration rates among canopy species (adjusted for differences in tree size) can vary by as much as four-fold, and co-occurring species can differ considerably in their responsiveness to climatic variation (Ford et al. 2011a). Characteristics of the xylem and sapwood, which vary by species, are among the most important determinants of stand transpiration in both observational (Vose and Ford 2011, Wullschleger et al. 2001) and theoretical studies (Enquist et al. 1998, Meinzer et al. 2005). Therefore, shifts in hydroclimate may be accommodated by changes in canopy leaf area, phenology, or species-based hydraulic efficiency.

Increased drought severity and frequency may contribute to rapid changes in forest species composition through two important processes. First, drought plays an important role in tree mortality (Allen et al. 2010); as soil water availability declines, forest trees either reduce stomatal conductance to reduce water loss (drought avoidance), or they experience progressive hydraulic failure (Anderegg et al. 2011). Second, some native insect outbreaks, and the

mortality they cause, are also triggered by drought. Increasing temperatures are also expected to interact with drought. As temperatures increase, plant metabolism increases exponentially. If high temperature coincides with drought stress in forests, C starvation and mortality can occur more quickly than if these factors did not coincide (Adams et al. 2009). For example, Adams et al. (2009) predicted a five-fold increase in the extent of pinyon pine mortality from an increase of 4.3 °C temperature, based on historical drought frequency. If drought frequency increases as is expected under climate change scenarios (described in Scenarios for Projecting Future Climate section above), the predicted mortality could be even greater.

Evapotranspiration will also change with changes in canopy density, canopy composition, water demand, and resulting energy partitioning in new communities, which will occur in response to species changes that accompany climate change, especially if large areas of forests experience mortality (Breshears et al. 2005). Insect and pathogen outbreaks and fire will be the likely primary forces behind large-scale and rapid changes in forest composition and structure; however, direct studies of these effects on hydrology are limited (Tchakerian and Couslon 2011). Potential biogeophysical effects from tree-killing biotic disturbances include (1) increased surface albedo, which will reduce the absorption of solar radiation, (2) decreased transpiration until the new forest is reestablished, and (3) decreased surface roughness, which affects atmospheric drag (Bonan 2008). Despite their importance as potential feedbacks to the atmospheric system (Adams et al. 2010, Rotenberg and Yakir 2010), little is known about how these processes have been altered by insect and pathogen outbreaks. Following outbreaks that cause widespread tree mortality, streamflow increases, the annual hydrograph advances, and low flows increase (Potts 1984); at the same time, snow accumulation increases and snowmelt is more rapid following needle drop (Boon 2011, Pugh and Small 2011). According to one evaluation of radiative forcing effects from mountain pine beetle infestations, the cooling associated with increased albedo exceeded the warming associated with increased atmospheric

CO<sub>2</sub>, leading to a net cooling in the first 14 years following attack (O'Halloran et al. 2011).

Increased surface albedo was especially pronounced in winter, when needle loss following tree mortality exposed more of the reflective snow surface. These studies show strong, but mostly indirect, evidence that large-scale forest mortality will alter water cycling processes; however, the magnitude and duration of responses will vary among species and across regions.

### **Snowmelt**

Because of climate warming, snow cover in North America has shown a general reduction in duration, extent and depth over the last few decades, with increased inter-annual variability (Barnett et al. 2008, Luce and Holden 2009, Mote et al. 2005, Pagano and Garen 2005, Regonda et al. 2005). A reduction in snowpack depth, persistence, and duration has significant impacts on forest ecosystems, including water stress, disturbance, erosion, and biogeochemical cycling. In arid and semi-arid systems, early and reduced snowmelt has led to increased water stress in the late growing season and increases in fire frequency and magnitude and the susceptibility of forest stands to infestation (Adams et al. 2011, Breshears et al. 2005, Holden et al. 2011b, Westerling et al. 2011). The rapid flush of water to the soil in spring snowmelt can release mobile solutes that have been slowly accumulating as a result of subnival biogeochemical cycling (e.g., Williams et al. 2009). These spring pulses can provide the major input of nutrients to aquatic ecosystems. Reductions in the spring flush, and increased rain in winter and early spring, can change the timing of nitrogen release from northern forests so that they resemble more southern ecosystems that lack the distinct seasonality of stream water nitrogen concentrations and export. Greater frequency and magnitude of rain on snow events may also increase soil erosion, sedimentation, and landslides.

### **Soil Infiltration, Groundwater Recharge and Lateral Redistribution**

Forest ecosystems typically support high infiltration capacities because of large soil pores developed by root systems and soil fauna, so surface runoff is not common compared to other land cover. However, high-intensity precipitation or snowmelt events can rapidly move water in the soil to the unsaturated zone or groundwater, or into the local stream, particularly in steep terrain (Brooks et al. 2011; Hwang et al., in review; Laio et al. 2001; Troch et al. 2009).

Increases in storm intensity predicted for the future may increase peak streamflow and flooding through this process.

### **Carbon and Water Tradeoffs**

Expanding C sequestration or wood-based bioenergy markets to offset fossil fuel emissions may impact water resources (Jackson et al. 2005), and these impacts will depend on both the specific management activity and the scale of implementation. Planting fast-growing species for bioenergy production (or C sequestration) may reduce water resources (Jackson et al. 2005), but these reductions may be localized and minor if the planting area is small relative to the watershed size. In favoring certain species, the choice of species and the regional climate may influence overall impacts. In wetter regions, where interception represents a higher proportion of ET, evergreen species may have a greater impact on site water balance. In drier regions, where transpiration represents the greatest proportion of ET, high water-use-species such as *Populus* or *Eucalyptus* may have greater impacts (Farley et al. 2005). Shortening rotation length might increase streamflow, because the proportion of time that the stand is at canopy closure (when Leaf Area Index is maximum and streamflow is lowest) will be reduced. In an analysis of forest plantations across the globe, Jackson et al (2005) found the greatest reductions in streamflow in 15- to 20-year-old plantations. If these plantations become widespread, irrigation of short-

rotation forests would increase water use. A primary concern in the western U.S. would be survival of dedicated plantations under drought.

### **Key Findings**

- Effects of elevated CO<sub>2</sub> on transpiration will likely be modest ( $\pm$  10 percent), compared to the effects of precipitation variability on transpiration.
- Large-scale disturbances such as fire, bark beetle outbreaks, and defoliating insects will likely increase runoff.
- Increased temperatures have recently decreased snow cover depth, duration and extent and have advanced the timing of runoff. These effects will likely intensify as temperatures warm further. Fast growth forests, if widely applied, may reduce streamflow.

### **Key Information Needs**

- More information on the interactions among hydrology, climate change, disturbance, and changing species composition and phenology.
- Better predictions of future impacts on hydrologic processes and water resources, which will require improved hydrologic models that can account for variation in species and stand structures, yet can be readily scaled to larger and more complex landscapes with mixed land uses.
- Planting fast-growing trees is an option to offset C emissions and increase sequestration, but studies are needed to rigorously evaluate the potential impacts on water resources.

## Forest Tree Species Distributions

The ranges of plant species have always shifted through time (Davis and Shaw 2001, Davis and Zabinski 1992, Webb 1992), but in recent decades, evidence is building that species are moving much faster than in historic times (Chen et al. 2011, Dobrowski et al. 2011, Parmesan and Yohe 2003). For example, in a meta-analysis of 764 species range changes (mostly insects and no tree species), the average rate of northward migration was 16.9 km per decade (Chen et al. 2011). In contrast, an earlier meta-analysis, using 99 species of birds, butterflies, and alpine herbs, reported a northward migration of 6.1 km per decade (Parmesan and Yohe 2003). There is evidence of upward elevational migration of tree species (Beckage et al. 2008, Holzinger et al. 2008, Lenoir et al. 2008). However, to our knowledge, no study has documented northward latitudinal migration for trees in response to recent changes. Woodall et al. (2009) used forest inventory data to investigate surrogates for migration among 40 eastern U.S. tree species. They used a comparison of the mean latitude of biomass of larger trees (>2.5 cm diameter breast height [dbh]) relative to the mean latitude of density of seedlings (<2.5 cm dbh) across each species' range of latitude to detect possible future trends in distribution. For many of the species, this analysis indicated higher regeneration success at the northern edge of their ranges. Compared to mean latitude of tree biomass, mean latitude of seedlings was significantly farther north (>20 km) for the northern study species, southern species showed no shift, and general species showed southern expansion. Density of seedlings relative to tree biomass of northern tree species was nearly 10 times higher in northern latitudes than in southern latitudes. These results suggest that the process of northward tree migration in the eastern U.S. is currently underway, with rates approaching 100 km per century for many species.

Pollen records suggest migration rates for some tree species of 2 to 2.5 km per decade during the period of roughly 5000 to 6000 years ago (Davis 1989), a time when species were not

slowed by forest fragmentation (Iverson et al. 2004, Schwartz 1993). If the same rates applied today, these slow tree migration rates would make measuring species migration to current climate change logistically very difficult. Instead, researchers must rely on modeling to predict the potential impacts of climate change on tree migration processes.

Two types of predictive models of vegetation change exist: (1) empirical, species distribution models that establish statistical relationships between species or life forms and (often numerous) predictor variables, and (2) process-based models, which simulate vegetation dynamics at the taxonomic resolution of species or life forms. There are well-recognized tradeoffs between using these different models to assess potential changes in species habitats resulting from forecasts of environmental change (Thuiller et al. 2008), and both approaches are widely used. When both approaches yield similar results for a particular area, confidence in model predictions is improved. Other modeling approaches are used to inform these two approaches. Demography studies inform SDMs and migration models are used with process based models.

### **Species Distribution Models**

Species distribution models (SDMs) are used to extrapolate species distributions in space and time, based on statistical models of habitat suitability (Franklin 2009). Species distribution models are built with observations of species occurrences along with environmental variables thought to influence habitat suitability and equilibrium species distribution. Predictive mapping of suitable habitat (but not whether or not a species will reach those habitats) in space and time are therefore possible by extension of these models. SDMs have limitations, which include the assumptions that (1) the selected variables reflect the niche requirements of a species, (2) species are in equilibrium with their suitable habitat, (3) species will be able to disperse to their



suitable locations, (3) predictions can be made for novel climates and land covers, (4) the effects of adaptation and evolution are minimal, and (5) the effects of biotic interactions (including human interactions) are minimal (Ibanez et al. 2006, Pearson et al. 2006). However, species distribution models can provide glimpses of probable futures useful for incorporating future conditions into conservation and management practices and decisions; ignoring the future is not an option.

Species distribution models predict a northward movement of tree species habitat in North America from 400 to 800 km by 2100 depending on the assumptions used in projecting future climate (Iverson et al. 2008, McKenney et al. 2011). Species distribution model predictions also vary based on future scenarios and with time. For example, under a scenario of high greenhouse gas emissions (Hadley A1F1), approximately 66 species would gain and 54 species would lose at least 10 percent of their suitable habitat under climate change. A lower emission pathway would result in both fewer losers and gainers. Sugar maple (*Acer saccharum* Marsh.) would lose a large proportion of its habitat under the warmest scenario (fig. 2.18) (Iverson et al. 2008, Lovett and Mitchell 2004), but it would still maintain a presence of habitat in most areas. When multiple species were compiled together to create forest types, models project a severe loss of suitable habitat for spruce-fir (*Picea-Abies*), white-red-jack pine (*Pinus strobus* L., *P. resinosa* Aiton, *P. banksiana* Lamb.), and aspen-birch (*Populus-Betula*) suitable habitat, but a wide expansion of suitable habitat for oak-hickory (*Quercus-Carya*) (fig. 2.19) (Iverson and Prasad 2001, Iverson et al. 2008).

### **Process Models**

To model species composition changes, a fully process-driven approach might be preferable to isolate mechanisms and to create "what-if" scenarios". However, such an approach is presently

impossible because of (1) the necessity of detailed parameterization of species life histories and physiologies for more than 100 species, (2) the complexity of many interacting disturbance factors, and (3) the necessary high-resolution modeling over very large areas (Lawler et al 2006). Dynamic global vegetation models (DGVM) operate at scales from regional (hundreds of kilometers) to global; these models can aggregate species into life forms or plant functional types (PFTs), using structural or functional attributes such as needleleaf vs. broadleaf and evergreen vs. deciduous (Bachelet et al. 2003, Bonan et al. 2003, Neilson et al. 2005). Most of these models predict shifts to more drought-tolerant and disturbance-tolerant species or PFTs for future climates. This general shift in vegetation may be offset by physiological changes induced by CO<sub>2</sub> fertilization, as suggested by a DGVM (MC-1) that links water-use efficiency to CO<sub>2</sub>-simulated expansion of forests into areas whose climate is currently too dry (Bachelet et al. 2003). This particular issue deserves further study to resolve the extent and duration of such mitigating effects of CO<sub>2</sub>; these effects could change substantially depending on the outcome of climate-change projections. Ravenscroft et al. (2010) used the LANDIS model to simulate the potential effects of climate change to 2095 and found that mesic birch–aspen–spruce–fir and jack pine–black spruce (*Picea mariana* [Mill.] Britton, Sterns & Poggenb.) forest types would be substantially altered because of the loss of northerly species and the expansion of red (*Acer rubrum* L.) and sugar maple (fig. 2.20). Another promising modeling system that also includes climate variables is the Regional Hydro-Ecologic Simulation System (RHESSys) (Tague and Band 2004). Using this model in a Sierra Nevada mountain system, Christiansen et al. (2008) found significant elevational differences in vegetation water use and sensitivity to climate, both of which will probably be critical to controlling responses and vulnerability of similar ecosystems under climate change. Transpiration at the lowest elevations was consistent across years because of topographically controlled high moistures, the middle-elevation transpiration rates were controlled primarily by precipitation, and the high-elevation transpiration rates were controlled primarily by temperature (fig. 2.21).

## Demography Studies

Demography studies track individuals over time, rather than use periodic plot-level inventories, to fully understand the role of climate relative to other risk factors like competition, variation in physiology and function, and vulnerability to insects and pathogens. Such demography data sets are rare, but one study has tracked >27,000 individuals of 40 species over 6–11 years to address these interactions over a portion of the southeastern U.S. (Clark et al. 2011). This study found that the primary climatic controls are spring temperature (regulating species fecundity) and growing season moisture, particularly for species of *Pinus*, *Ulmus*, *Magnolia*, and *Fagus*. Pitch pine (*Pinus rigida* Mill.) tracked both spring temperature and summer drought, yellow poplar (*Liriodendron tulipifera* L.) tracked neither, and sweetgum (*Liquidambar styraciflua* L.) tracked summer drought but not spring temperature (Clark et al. 2011). Overall, the effect of competition on growth and mortality risk exceeded the effects of climate variation for most species. Thus, the extra effort of demographic tracking can determine the vulnerability of individual trees to risk factors, including climate change over time, variation in abiotic variables over space, and competition (Clark et al. 2011).

## Dispersal and Migration Models

To colonize suitable habitat resulting from a changing climate, each affected species will need to either migrate or be moved. Approaches used to model migration include reaction-diffusion models, phenomenological models, mechanistic models, and simulation models (Clark et al. 2003, Hardy 2005, Katul et al. 2005, Levin et al. 2003, Nathan et al. 2011). Recent advances in digital computation and more reliable data from seed dispersal studies have allowed improvement of these models so that they can begin to predict the parameter values of seed

dispersal curves as well as the seed distributions. For example, Nathan et al. (2011) modeled 12 North American wind-dispersed tree species for current and projected future spread according to ten key dispersal, demographic, and environmental factors affecting population spread. They found a very low likelihood of the ability of any of the 12 species to spread 300–500 m/year, the rate of change expected under climate change (Loarie et al. 2009). In contrast, the SHIFT model uses historical migration rates along with the strengths of the seed sources (its abundance within its current range) and potential future sinks (abundance of potential suitable habitat), rather than using poorly understood life history parameters (Iverson et al. 2004, Schwartz et al. 2001). When SHIFT model outputs of colonization potentials were combined with a species distribution model (DISTRIB) simulation of suitable habitat for five species—common persimmon (*Diospyros virginiana* L.), sweetgum, sourwood (*Oxydendrum arboreum* [L.] DC), loblolly pine, and southern red oak (*Quercus falcata* Michx.)—only 15 percent of the newly suitable habitat had any likelihood of being colonized by those species within 100 years (Iverson et al. 2004). These results both suggest that a serious lag will occur before species migration into the new habitat.

### **Assisted Migration**

Many species will be unable to migrate to suitable habitat within 100 years (Iverson et al 2004) and may face serious consequences if they cannot adapt to new climatic conditions. Assisted migration may help mitigate climate change by intentionally moving species to climatically suitable locations outside their natural range (Hoegh-Guldberg et al. 2008, McLachlan et al. 2007). Assisted migration has been controversial, with some groups advocating for it (Minteer and Collins 2010, Vitt et al. 2010) and some against (Ricciardi and Simberloff 2009). Proponents state that these drastic measures are needed to save certain species that cannot adapt or disperse fast enough in an era of unprecedented global change. The main concern of

opponents is that the placement of species outside their range may disturb native species and ecosystems when these “climate refugees” establish themselves in new environments. The uncertainty of climate in the future and the complexity and contingency associated with ecosystem response also argue against assisted migration.

One way to resolve the debate is to subdivide assisted migration into “rescue assisted migration” and “forestry assisted migration”. As the names imply, rescue assisted migration moves species to rescue them from extinction in the face of climate change, and this type is the source of most of the controversy. Forestry assisted migration is aimed more at maintaining high levels of productivity and diversity in widespread tree species that are commercially, socially, culturally, or ecologically valuable (Gray et al. 2011, Kreyling et al. 2011). With forestry assisted migration, maintaining forest productivity and ecosystem services are the most obvious desired outcomes. Given the broad distribution of most tree species, and the relatively short distances proposed for tree seed migration, forestry assisted migration typically involves transfers within or just beyond current range limits to locations where a population’s bioclimatic envelope is expected to reside within the lifetime of the planted population (Gray et al. 2011). The introduction of genotypes to climatically appropriate locations may also contribute to overall forest health by establishing vigorous plantations across the landscape that are less susceptible to forest pests and pathogens (Wu et al. 2005). If realized, such an outcome would help ensure the continued flow of the many ecosystem services provided by forests, such as wildlife habitat, erosion prevention, C uptake (Kreyling et al. 2011). If practiced in a manner where genotypes are transferred within or just beyond current range limits, forestry assisted migration may be a viable tool for adaptation to climate change, especially if limited to current intensively managed plantations. Turning extensive areas of forest in the U.S. from lightly managed forests into managed plantations would likely be unpopular.

### **Key Findings**

- Models predict that species habitat for most species will move up in elevation and northward in latitude and be reduced or disappear from current habitats in lower elevations and lower latitudes.
- Habitats will probably move faster than tree species can disperse, creating uncertainty about the future vegetation composition of these new habitats.

### **Key Information Needs**

- Studies on the mitigating effects of elevated CO<sub>2</sub> on drought stress and subsequent impacts on projections of future habitat suitability.

### **Effects of Altered Forest Processes and Functions on Ecosystem Services**

Ecosystem services link the effects of altered forest processes, conditions, and disturbance regimes to human well-being (Millennium Ecosystem Assessment 2005). A broad range of utility and values derive from four broad types of ecosystem services: (1) provisioning or products from ecosystems, (2) regulation of ecosystem processes, (3) cultural or nonmaterial benefits, and (4) supporting services required for the production of all other ecosystem services (Joyce et al., 2008) (fig. 2.22). Anticipated climate changes portend changes in all types of ecosystem services derived from forests. Because the assessment endpoint for ecosystem services is human well-being, we are ultimately concerned about the potential impacts of climate change on the ecosystem services that forests provide. This subsection explores these changes and

provides a linkage between climate change impacts on biophysical processes and human well-being.

Ecosystem services vary across temporal and spatial scales but are most often assessed and recognized at the landscape scale. However, they can also be meaningful at the forest stand or national scale. Disturbances (natural and human) and stressors can control delivery of ecosystem services across variable timeframes. Ecosystem services occur in forests not as a single service but rather as a suite or bundle of services. The bundle of services changes with time and in response to disturbance regimes and stressors.

The vulnerability of ecosystem services to climate change will vary widely, depending not only on the service of concern (wood products or flood regulation) and location (defined by region, such as the Southwest versus the Northeast), but also on the location in reference to human condition, such as rural versus urban settings. The value of the impacted service multiplied by the likelihood of impact defines the risk to ecosystem services and provides a framework for understanding potential consequences and prioritizing actions.

Climate-related mechanisms of change in the nation's forests could alter ecosystem services in ways that are not yet fully understood, and estimating these impacts introduces another layer of uncertainty. That is, climate regulates forest processes that control future forest conditions that determine future ecosystem services. Still, the potential effects of climate change on forest ecosystems could have profound and mostly disruptive consequences for ecosystem services with important implications for human well-being. Ecosystem services also depend on the interactions with land use, human demographics and economies, which may simultaneously adjust to climate stimuli (see chapter 3).

Forests in the U.S. consist of both managed (active) and unmanaged (passive) ecosystems (Ryan et al. 2008) held in public and private ownerships. Some public forests or wildlands are withdrawn from active management (national parks, state parks, wilderness areas and wild and scenic rivers), but a majority of them are managed for multiple-use goals (most of the national forests and Bureau of Land Management lands). Public land management in the U.S. is largely focused on nonmarket ecosystem services, including recreation, aesthetic values, and water purification. The vast majority of forest management for timber production occurs on private forest lands in the U.S. (Smith et al. 2009), using both capital intensive (short rotation, pine plantation silviculture) and land-extensive approaches (occasional harvesting followed by natural regeneration). Private lands also provide the full spectrum of ecosystem services, either by design through conservation easements, or as a byproduct of other management objectives (see Butler et al. 2007). In many cases, private forest lands provide ecosystem services that accrue to broader social (human) well-being without equitable financial compensation. Public ownership dominates western forests, and private ownership dominates eastern forests.

The bundle of ecosystem services provided under current climate conditions varies across the assortment of public and private and managed and unmanaged forests. As a consequence of the regional distribution of anticipated future climate change, the provision of ecosystem services from these lands could also change and be modified by adaptation and mitigation strategies. Social perception of the risks to ecosystem services will be determined by the rate of change in these services (flows) as well as by an understanding of the adaptation and mitigation strategies applied in response to climate change. Social systems will adapt to climate change and impact the condition of forests in the U.S. and throughout the world.

Several mechanisms of change in forest ecosystems described in the preceding subsections hold implications for ecosystem services. First, climate change could alter the amount and



distribution of forest biomass in forests, either through shifts in productivity associated with atmospheric C concentrations or through altered forest disturbance regimes. Changes in forest biomass directly influence the supply of all wood products from lumber to fuel for electricity production (provisioning services), and they alter the amount of C stored in forest pools (a regulating service). Future productivity and disturbance impacts would probably be focused in the Rocky Mountain west and Alaska, where only a small portion of U.S. timber production occurs, suggesting declines in timber supply from these regions. Declines would be very small in the context of national markets, but they could represent very substantial shares of local rural economic activity in these regions. The scale of timber impacts would likely be local.

Changes in tree cover will affect microclimate conditions (e.g., the cooling of urban heat islands), while shifts in C stocks through accumulation of biomass could affect changes in global climate trajectories. Forecasts of accelerated emissions related to elevated insect epidemics and fire activity in the Rocky Mountains and southwestern U.S. could represent a substantial impact on the nation's forest C reservoirs. The scale of C storage impacts could be national, even shifting U.S. forests from net C sinks to net C emitters (Wear et al. 2012).

Because productivity impacts related to atmospheric changes are ambiguous and highly uncertain, their influence on timber markets or C stocks are generally unknown. If forest productivity were to increase in the eastern U.S. and decrease in the western U.S., as some studies suggest, this could accelerate the shift in timber production from West to East, and especially to the Southeast.

Disturbance regimes affect other ecosystem services as well. Estimates of the economic consequences of insect and pathogen outbreaks focus either on timber market impacts (e.g., southern pine beetle, [Pye et al. 2011]) or on the influence of tree mortality on property values

(e.g., hemlock woolly adelgid, [Holmes et al. 2010]). These measures of market impacts for price-based services address one element of a complex of values affected by forest disturbances. In the case of forest insects, management decisions already account for a certain level of expected tree mortality, so the more relevant question is whether impacts significantly exceed the “background” losses associated with endemic insect and pathogens<sup>1</sup>. Property values define the impact of disturbance and related mortality on the ecosystem services delivered to private property owners, but they cannot capture the “public good” aspects of changes to forest aesthetics for people who view forests. To illustrate, widespread tree mortality related to pine beetle epidemics on national forests can reduce the aesthetic values for millions of people. These quality of life effects represent real value losses, but they are difficult to estimate and may even be transitory as re-growth occurs and society adjusts expectations regarding what constitutes a natural or aesthetically appealing condition.

Climate change could alter the complex of interactions between forest conditions and water flow and quality. Forest cover and condition constitute only one element of a complex system, so impacts may be difficult to isolate, but forest condition appears to be strongly related to both flood protection (a regulating service) and water quantity and quality (a provisioning service). More variable precipitation patterns (stronger drought and extreme rainfall events) both increase the service value of forests in protecting against flooding and landslides, but they also change forest conditions in ways that reduce soil-protecting qualities. This negative feedback suggests potential for accelerated losses of flood protection services of forests in many places. Reduced supplies of these services would coincide with strong growth in the demand for water services caused by population growth and associated water needs for personal and commercial uses.

---

<sup>1</sup> Studies of the economic impacts of endemic insects (e.g., Pye et al. 2011) may best be viewed as providing estimates of background losses—i.e., the “business as usual” case.

The longer-term and less certain effects of climate change on forest conditions discussed above suggest a growing area of forests in a state of disequilibrium with disjoint species-climate associations. The notion of “novel” conditions suggests “unknowable” implications, especially regarding the supply and demands for ecosystem services and the reactions of private landowners and government to increasing scarcity of important services. However, economic factors will likely drive responses. It is also likely that the risks of climate change to forests may open public dialogue regarding the costs and benefits of providing ecosystem services as well as how changes in forest policy may better align the producers and consumers of these services on both private and public forest lands (e.g., providing compensation for private landowners’ provision of scarce ecosystem services, as anticipated by the 2008 Farm Bill).

Adaption and mitigation strategies for forests will alter the provisioning of ecosystem services and involve explicit tradeoffs between services. For example, thinning and fuel treatment to reduce the vulnerability of forests to disturbance regimes and stressors defines a specific tradeoff between short-term changes in C stocks to enhance the long-term sequestration of C.

Adaption strategies in forests can build resistance to climate related stressors, increase ecosystem resilience by minimizing the severity of climate change impacts, or facilitate large-scale ecological transitions in response to changing environmental conditions. Resistance, resilience, and transitions are tiered to increasing levels of environmental change and time scale. Each one of these adaption strategies will result in a changing bundle of ecosystem services.

Because impacts on ecosystem services connect climate change to human well-being, they provide a key metric of costs to society. The scarcity of ecosystem services may provide an

impetus for adaptive actions, either through individual or company decisions where private goods are affected, or through government intervention where ecosystem services represent public goods. Future provision of forest-related ecosystem services will develop not only from climate induced changes in forested ecosystems but also from the response of these social choice systems to perceived scarcity of ecosystem services. Furthermore, policy choices designed to mitigate climate change imply important impacts on forest conditions and the provision of ecosystem services. For example, increased demands for wood-based bioenergy would alter forest biomass, C, and species composition and would change the distribution of rural land uses. The interaction between climate change and social systems in determining the future of forest ecosystem services is the topic of chapter 3.

## **Conclusions**

As documented in the U.S. Climate Change Science Program Synthesis and Assessment Product 4.3 (Backlund et al. 2008), climate change is occurring and we are observing many effects on forests. Some of the most notable observed effects occur in the western U.S. and include an increase in the size and intensity of forest fires, bark beetle outbreaks killing trees over enormous areas, accelerated tree mortality from drought, and earlier snowmelt and runoff. Predictions of the effects of climate change on forests have changed little since the 2008 report, but additional research has provided wider documentation of the effects of climate change and better tools for predicting future effects.

If climate change proceeds as simulated by models, the U.S. will likely be warmer, changes in precipitation will differ by region, and precipitation will become more variable. Global climate

model simulations predict that the average annual temperature in the U.S. will likely increase 2.5–5.3 °C by 2100 above average temperatures in 1971-2000, with the largest temperature increase in the northern and interior regions. By 2100, precipitation will likely decrease 6-12 percent in the Southwest and increase 6–10 percent in northern states, and droughts will likely become more common. Sea level will likely rise between 0.2 and 2.0 m by 2100, depending on the emissions scenario and model. Days with temperature greater than 35 °C will also likely increase.

The projected changes will likely lead to even more disturbance from insect outbreaks, forest fire, and drought, and the tree mortality from these disturbances may switch the U.S. from a current C sink (offsetting 16 percent of U.S. fossil fuel GHG emissions) to a source. Such a switch would provide a positive feedback by accelerating atmospheric CO<sub>2</sub> concentrations and climate warming. Carbon losses from tree mortality caused by disturbance may be partially offset by increased growth in eastern U.S. forests, where water is sufficient and elevated atmospheric CO<sub>2</sub> and nitrogen deposition promote tree growth. Fire suppression efforts will likely be more costly as climate warms and fires become larger and more frequent, and as more houses are built in the wildland-urban interface. Interactions among disturbances are currently difficult to predict, but will likely increase overall disturbance.

Habitat for species will likely move northward and upwards in elevation, and the movement of suitable habitat may be faster than species can disperse to the new habitats. Climate change will likely accelerate the establishment of invasive species in forests, with perhaps the highest risk in mountainous ecosystems.

Direct and indirect effects of climate change will affect the hydrological cycle. The effects of elevated CO<sub>2</sub> on transpiration will likely be less than ± 10 percent, a relatively small change

compared to the effects of precipitation variability on transpiration. More frequent droughts will probably reduce streamflow, and concentrating precipitation in intense storms will likely increase the risk of erosion and landslides. Tree mortality from disturbances will likely increase runoff, and elevated temperatures will probably decrease snow cover depth, duration, and extent and advance the timing of runoff.

Predictions for many other ecosystem effects remain much less certain than those presented above. Some effects, like the response of mature trees to elevated CO<sub>2</sub> or the combined effects of temperature and drought, currently lack the science to make good predictions. Many other predictions, such as the movement of individual species, the location and timing of insect and pathogen outbreaks, and the success of specific invasive species, result from complex interacting factors and contingencies—perhaps too complex to ever be predictable. Local predictions for future climate remain uncertain, which makes local predictions of effects on ecosystems also uncertain.

Despite some uncertainty about how future ecosystems will evolve, what their specific species complement will be, and the timing and exact frequency of future disturbance, climate change will likely bring more disturbance to forests and with it, significant management challenges. Approaches to dealing with many of these management challenges are presented in chapter 4 of this assessment.

**English Equivalents**

<b>When you know:</b>	<b>Multiply by:</b>	<b>To find:</b>
Millimeters (mm)	0.0394	Inches
Meters (m)	3.28	Feet
Kilometers (km)	.621	Miles
Hectares (ha)	2.47	Acres
Teragrams (Tg)	1,102,311.31	Tons
Degrees Celsius (C)	$1.8C + 32$	Degrees Fahrenheit

## Literature Cited

**Abbott, B.; Stennes, B.; van Kooten, G.C. 2009.** Mountain pine beetle, global markets, and the British Columbia forest economy. *Canadian Journal of Forest Research*. 39: 1313–1321.

**Adams, H.D.; Guardiola-Claramonte, M.; Barron-Gafford, G.A. [et al.]. 2009.** Temperature sensitivity of drought-induced tree mortality portends increased regional die-off under global change-type drought. *Proceedings of the National Academy of Sciences of the United States of America*. 106: 7063–7066.

**Adams, H.D.; Luce, C.H.; Breshears, D.D. [et al.]. 2011.** Ecohydrological consequences of drought- and infestation-triggered tree die-off: insights and hypotheses. *Ecohydrology*. 4.

**Adams, H.D.; Macalady, A.K.; Breshears, D.D. [et al.]. 2010.** Climate-induced tree mortality: Earth system consequences. *EOS, Transactions of the American Geophysical Union*. 91: 153.

**Allen, C.D.; Breshears, D.D. 1998.** Drought-induced shift of a forest-woodland ecotone: rapid landscape response to climate variation. *Proceedings of the National Academy of Sciences of the United States of America*. 95: 14839–14842.

**Allen, C.D.; Macalady, A.K.; Chenchouni, H. [et al.]. 2010.** A global overview of drought and heat-induced tree mortality reveals emerging climate change risks for forests. *Forest Ecology and Management*. 259: 660–684.



**Allen, C.D.; Savage, M.; Falk, D.A. [et al.]. 2002.** Ecological restoration of Southwestern ponderosa pine ecosystems: a broad perspective. *Ecological Applications*. 12: 1418–1433.

**Allen, M.R.; Ingram, W.J. 2002.** Constraints on future changes in climate and the hydrologic cycle. *Nature*. 419: 224–232.

**Allen, J.; Wesser, S.; Markon, C.; Winterberger, K. 2006.** Stand and landscape level effects of a major outbreak of spruce beetles on forest vegetation in the Copper River Basin, Alaska. *Forest Ecology and Management*. 227: 257–266.

**Alpert, P.; Bone, E.; Holzapfel, C. 2000.** Invasiveness, invasibility and the role of environmental stress in the spread of non-native plants. *Perspectives in Plant Ecology, Evolution and Systematics*. 3: 52–66.

**Anderegg, R.L.; Berry, J.A.; Smith, D.D. [et al.].** The roles of hydraulic and carbon stress in a widespread climate-induced forest die-off. *Proceedings of the National Academy of Sciences of the United States of America*. 109: 233-237.

**Arend, M.; Kuster, T.; Gunthardt-Goerg, M.S.; Dobbertin, M. 2011.** Provenance-specific growth responses to drought and air warming in three European oak species (*Quercus robur*, *Q. petraea* and *Q. pubescens*). *Tree Physiology*. 31: 287–297.

**Asshoff, R.; Zotz, G.; Körner, C.G. 2006.** Growth and phenology of mature temperate forest trees in elevated CO<sub>2</sub>. *Global Change Biology*. 12: 848–861.

**Augspurger, C.K. 2009.** Spring 2007 warmth and frost: phenology, damage and refoliation in a temperate deciduous forest. *Functional Ecology*. 23: 1031–1039.

**Aukema, J.E.; Leung, B.; Kovacs K. [et al.]. 2011.** Economic impacts of non-native forest insects in the continental United States. *PLoS ONE*. 6: e24587.

**Ayres, M.P.; Lombardero, M.J. 2000.** Assessing the consequences of global change for forest disturbance from herbivores and pathogens. *The Science of the Total Environment*. 262: 263–286.

**Bachelet, D.; Neilson, R.P.; Hickler, T. [et al.]. 2003.** Simulating past and future dynamics of natural ecosystems in the United States. *Global Biogeochemical Cycles*. 17: 14–21.

**Bachelet, D.; Neilson, R.P.; Lenihan, J.M.; Drapek, R.J. 2001.** Climate change effects on vegetation distribution and carbon budget in the United States. *Ecosystems*. 4: 164–185.

**Backlund, P.; Janetos, A.; Schimel, D. [et al.]. 2008.** The effects of climate change on agriculture, land resources, water resources, and biodiversity in the United States. Washington, DC: U.S. Department of Agriculture. 362 p.

**Bader, M.; Hiltbrunner, E.; Körner, C. 2009.** Fine root responses of mature deciduous forest trees to free air carbon dioxide enrichment (FACE). *Functional Ecology*. 23: 913–921.

**Bader, M.K-F.; Körner, C. 2010.** No overall stimulation of soil respiration under mature deciduous forest trees after 7 years of CO<sub>2</sub> enrichment. *Global Change Biology*. 16: 2830–2843.

**Bailey, J.D.; Mayrohn, C.; Doescher, P.S. [et al.]. 1998.** Understory vegetation in old and young Douglas-fir forests of western Oregon. *Forest Ecology and Management*. 112: 289–302.

**Band, L.E.; Hwang, T.; Hales, T.C. [et al.]. 2011.** Ecosystem processes at the watershed scale: mapping and modeling ecohydrological controls. *Geomorphology*. 137: 159-167.

**Barford, C.C.; Wofsy, S.C.; Goulden, M.L. [et al.]. 2001.** Factors controlling long- and short-term sequestration of atmospheric CO<sub>2</sub> in a mid-latitude forest. *Science*. 294:1688–1691.

**Barnett, T.P.; Pierce, D.W. 2008.** When will Lake Mead go dry? *Water Resources Research*. 44: W03201.

**Barnett, T.P.; Pierce, D.W.; Hildago, H.G. [et al.]. 2008.** Human-induced changes in the hydrology of the Western United States. *Science*. 319: 1080–1083.

**Baron, J.S.; Schmidt, T.W.; Hartman, M.D. 2009.** Climate induced changes in high elevation stream nitrogen dynamics. *Global Change Biology*. 15: 1777-1789.

**Beckage, B.; Osborne, B.; Gavin, D.G. [et al.]. 2008.** A rapid upward shift of a forest ecotone during 40 years of warming in the Green Mountains of Vermont. *Proceedings of the National Academy of Sciences of the United States of America*. 105: 4197–4202.

**Beerling, D.J. 1996.** Ecophysiological responses of woody plants to past CO<sub>2</sub> concentrations. *Tree Physiology*. 16: 389–396.

**Bentz, B.; Logan, J.; MacMahon, J. [et al.]. 2009.** Bark beetle outbreaks in western North America: causes and consequences. University of Utah Press, Salt Lake City, UT. 44 p.

**Bentz, B.J.; Régnière, J.; Fettig, C.J. [et al.]. 2010.** Climate change and bark beetles of the western United States and Canada: direct and indirect effects. *BioScience*. 60: 602–613.

**Berg, E.E.; Henry, J.D.; Fastie, C.L. [et al.]. 2006.** Spruce beetle outbreaks on the Kenai Peninsula, Alaska, and Kluane National Park and Reserve, Yukon Territory: relationship to summer temperatures and regional differences in disturbance regimes. *Forest Ecology and Management*. 227: 219–232.

**Berggren, A.; Bjorkman, C.; Bylund, H.; Ayres, M.P. 2009.** The distribution and abundance of animal populations in a climate of uncertainty. *Oikos*. 118: 1121–1126.

**Bergot, M.; Cloppet, E.; Pérarnaud, V. [et al.]. 2004.** Simulation of potential range expansion of oak disease caused by *Phytophthora cinnamomi* under climate change. *Global Change Biology*. 10: 1539–1552.

**Bernhardt, E.S.; Barber, J.J.; Phippen, J.S. [et al.]. 2006.** Long-term effects of free air CO<sub>2</sub> enrichment (FACE) on soil respiration. *Biogeochemistry*. 77: 91–116.

**Bidart-Bouzat, M.G.; Kliebenstein, D.J. 2008.** Differential levels of insect herbivory in the field associated with genotypic variation in glucosinolates in *Arabidopsis thaliana*. *Journal of Chemical Ecology*. 34: 1026–1037.

**Bigler, C.; Kulakowski, D.D.; Veblen, T.T. 2005.** Multiple disturbance interactions and drought influence fire severity in Rocky Mountain subalpine forests. *Ecology*. 86: 3018–3029.

**Billings, R.F. 2011.** Mechanical control of southern pine beetle infestations. In: Coulson, R.N.; Klepzig, K.D., eds. *Southern pine beetle II*. Gen. Tech. Rep. SRS-140. Asheville, NC: U.S. Department of Agriculture, Forest Service, Southern Research Station: 399–413.

**Blair, A.C.; Nissen, S.J.; Brunk, G.R.; Hufbauer, R.A. 2006.** A lack of evidence for an ecological role of the putative allelochemical (+/-)-catechin in spotted knapweed invasion success. *Journal of Chemical Ecology*. 32: 2327–2331.

**Boisvenue, C.; Running, S.W. 2010.** Simulations show decreasing carbon stocks and potential for carbon emissions in Rocky Mountain forests over the next century. *Ecological Applications*. 20: 1302–1319.

**Boland, G.; Melzer, M.; Hopkin, A. [et al]. 2004.** Climate change and plant diseases in Ontario. *Canadian Journal of Plant Pathology* 26: 335–350.

**Bolstad, P.V.; Davis, K.J.; Martin, J. [et al.]. 2004.** Component and whole-system respiration fluxes in northern deciduous forests. *Tree Physiology*. 24: 493–504.

**Bonan, G.B. 2008.** Forests and climate change: forcings, feedbacks, and the climate benefits of forests. *Science*. 320: 1444–1449.

**Bonan, G.B.; Levis, S.; Sitch, S. [et al.]. 2003.** A dynamic global vegetation model for use with climate models: concepts and description of simulated vegetation dynamics. *Global Change Biology*. 9: 1543–1566.

**Bond, W.J.; Midgley, G.F. 2000.** A proposed CO<sub>2</sub>-controlled mechanism of woody plant invasion in grasslands and savannas. *Global Change Biology*. 6: 865–869.

**Bonnet, V.H.; Schoettle, A.W.; Shepperd, W.D. 2005.** Postfire environmental conditions influence the spatial pattern of regeneration for *Pinus ponderosa*. *Canadian Journal of Forest Research*. 35: 37-47.

**Bonnot, T.W.; Millsbaugh, J.J.; Rumble, M.A. 2009.** Multi-scale nest-site selection by black-backed woodpeckers in outbreaks of mountain pine beetles. *Forest Ecology and Management*. 259: 220–228.

**Boon, S. 2011.** Snow accumulation following forest disturbance. *Ecohydrology*. 10.1002/eco.1212.

**Brace, S.; Peterson, D.L. 1998.** Tropospheric ozone distribution in the Mount Rainier region of the Cascade Mountains, U.S.A. *Atmospheric Environment*. 32: 3629–3637.

**Bradley, B.A.; Oppenheimer, M.; Wilcove, D.S. 2009.** Climate change and plant invasions: restoration opportunities ahead? *Global Change Biology*. 15: 1511–1521.

**Brandt, J.; Hiratsuka, Y.; Pluth, D. 2004.** Extreme cold temperatures and survival of overwintering and germinated *Arceuthobium americanum* seeds. *Canadian Journal of Forest Research*. 34: 174–183.

**Brewer, S. 2008.** Declines in plant species richness and endemic plant species in longleaf pine savannas invaded by *Imperata cylindrica*. *Biological Invasions*. 10: 1257–1264.

**Breshears, D.D.; Cobb, N.S.; Rich, P.M. [et al.]. 2005.** Regional vegetation die-off in response to global-change-type drought. *Proceedings of the National Academy of Sciences of the United States of America*. 102: 15144–15148.

**Breshears, D.D.; Myers, O.B.; Myer, C.W. [et al.]. 2009.** Tree die-off in response to global change-type drought: mortality insights from a decade of plant water potential measurements. *Frontiers in Ecology and the Environment*. 7: 185–189.

**Briffa, K.R. 2000.** Annual climate variability in the Holocene: interpreting the message of ancient trees. *Quaternary Science Reviews*. 19: 87–105.

**Broders, K.; Barbison, L.; Boland, G. 2001.** Population structure of *Ophiognomonia clavignenti-juglandacearum* reveals multiple introductions of the butternut canker fungus into North America. *Phytopathology*. 101: S20.

**Broennimann, O.; Guisan, A. 2008.** Predicting current and future biological invasions: both native and invaded ranges matter. *Biology Letters*. 4: 585–589.

**Bronson, D.R.; Gower, S.T. 2010.** Ecosystem warming does not affect photosynthesis or aboveground autotrophic respiration for boreal black spruce. *Tree Physiology*. 30: 441–449.

**Bronson, D.R.; Gower, S.T.; Tanner, M.; Van Herk, I. 2009.** Effect of ecosystem warming on boreal black spruce bud burst and shoot growth. *Global Change Biology*. 15: 1534–1543.

**Brooks, P.D.; Troch, P.A.; Durcik, M. [et al.]. 2011.** Quantifying regional scale ecosystem response to changes in precipitation: not all rain is created equal. *Water Resources Research*. 47: W00J08.

**Brookshire, E.N.J.; Gerber, S.; Webster, J.R. [et al.]. 2011.** Direct effects of temperature on forest nitrogen cycling revealed through analysis of long-term watershed records. *Global Change Biology*. 17: 297–208

**Brown, A.; Zhang, L.; McMahon, T. [et al.]. 2005.** A review of paired catchment studies for determining changes in water yield resulting from alterations in vegetation. *Journal of Hydrology*. 310: 28–61.

**Bull, W.B. 1991.** Geomorphic responses to climate change. New York: Oxford University Press. 326 p.

**Burke, E.J.; Brown, S.J.; Christidis, N. 2006.** Modeling the recent evolution of global drought and projections for the twenty-first century with the Hadley Centre climate model. *Journal of Hydrometeorology*. 7: 1113–1125.



**Busby, P.E.; Canham, C.D. 2011.** An exotic insect and pathogen disease complex reduces aboveground tree biomass in temperate forests of eastern North America. *Canadian Journal of Forest Research*. 41: 401–411.

**Busby, P.E.; Motzkin, G.; Foster, D.R. 2008.** Multiple and interacting disturbances lead to *Fagus grandifolia* dominance in coastal New England. *Journal of the Torrey Botanical Society*. 135: 346-359.

**Butler, B.J.; Tyrrell, M.; Feinberg, G. [et al.]. 2007.** Understanding and reaching family forest owners: lessons from social marketing research. *Journal of Forestry*. October/November: 348-357

**Butler, M.P.; Davis, K.J.; Denning, A.S.; Kawa, S.R. 2010.** Using continental observations in global atmospheric inversions of CO<sub>2</sub>: North American carbon sources and sinks. *Tellus Series B-Chemical and Physical Meteorology*. 62: 550–572.

**Butin, E.; Porter, A.H.; Elkinton, J. 2005.** Adaptation during biological invasions and the case of *Adelges tsugae*. *Evolutionary Ecology Research*. 7: 887–900.

**Cai, T.E.B.; Flanagan, L.B.; Syed, K.H. 2010.** Warmer and drier conditions stimulate respiration more than photosynthesis in a boreal peatland ecosystem: analysis of automatic chambers and eddy covariance measurements. *Plant, Cell and Environment*. 33: 394–407.

**Campbell, J.L.; Rustad, L.E.; Boyer, E.W. [et al.]. 2009.** Consequences of climate change for biogeochemical cycling in forests of northeastern North America. *Canadian Journal of Forest Research*. 39: 264–284.

**Campbell, R.; Smith, D.J.; Arsenault, A. 2006.** Multicentury history of western spruce budworm outbreaks in interior Douglas-fir forests near Kamloops, British Columbia. *Canadian Journal of Forest Research*. 36: 1758–1769.

**Candau, J.N.; Fleming, R.A. 2005.** Landscape-scale spatial distribution of spruce budworm defoliation in relation to bioclimatic conditions. *Canadian Journal of Forest Research*. 35: 2218–2232.

**Cannon, S.H.; Gartner, J.E.; Rupert, M.G. [et al.]. 2010.** Predicting the probability and volume of postwildfire debris flows in the intermountain western United States. *Geological Society of America Bulletin*. 122: 127–144.

**Cappaert, D.; McCullough, D.; Pland, T.; Siegert, N.W. 2005.** Emerald ash borer in North America: a research and regulatory challenge. *American Entomologist*. 51: 152–165.

**Cavey, J.F.; Hoebeke, E.R.; Passoa, S.; Lingafelter, S. 1998.** A new exotic threat to North American hardwood forests: an Asian longhorned beetle, *Anoplophora glabripennis* Motschulsky (Coleoptera: Cerambycidae): Larval description and diagnosis. *Entomological Society of Washington*. 100: 373–381.

**Cech, P.G.; Pepin, S.; Körner, C. 2003.** Elevated CO<sub>2</sub> reduces sap flux in mature deciduous forest trees. *Oecologia*. 137: 258–268.

**Cech, T.V. 2005.** Principles of water resources: history, development, management, and policy. 2<sup>nd</sup> edition. Hoboken, NJ: John Wiley and Sons, Inc. 468 p.

**Chakraborty, S.; Pangga, I.B.; Lupton, J. 2000.** Production and dispersal of *Colletotrichum gloeosporioides* spores on *Stylosanthes scabra* under elevated CO<sub>2</sub>. *Environmental Pollution*. 108: 381–387.

**Chan-McLeod, A.C.A. 2006.** A review and synthesis of the effects of unsalvaged mountain-pine-beetle-attacked stands on wildlife and implications for forest management. *BC Journal of Ecosystems and Management*. 7: 119–132.

**Chambers, J.C.; Roundy, B.A.; Blank, R.R. [et al. 2007.** What makes Great Basin sagebrush ecosystems invulnerable by *Bromus tectorum*? *Ecological Monographs*. 77: 117-145.

**Chen, I.-C.; Hill, J.K.; Ohlemüller, R. [et al.]. 2011.** Rapid range shifts of species associated with high levels of climate warming. *Science*. 333: 1024-1026.

**Chen, P.Y.; Welsh, C.; Harmann, A. 2010.** Geographic variation in growth response of Douglas-fir to interannual climate variability and projected climate change. *Global Change Biology*. 16: 3374–3385.

**Christensen, L.; Tague, C.L.; Baron, J.S. 2008.** Spatial patterns of simulated transpiration response to climate variability in a snow dominated mountain ecosystem. *Hydrological Processes*. 22:3576-3588.

**Churkina, G.; Brovkin, V.; von Bloh, K. [et al.]. 2009.** Synergy of rising nitrogen depositions and atmospheric CO<sub>2</sub> on land carbon uptake moderately offsets global warming. *Global Biogeochemical Cycles*. 23: GB4027.

**Clark, J.S.; Bell, D.M.; Hersh, M.H.; Nichols, L. 2011.** Climate change vulnerability of forest biodiversity: climate and resource tracking of demographic rates. *Global Change Biology*. 17: 1834–1849.

**Clark, J.S.; Lewis, M.; McLachlan, J.S.; HilleRisLambers, J. 2003.** Estimating population spread: what can we forecast and how well? *Ecology*. 84: 1979-1988.

**Clark, K.L.; Skowronski, N.; Hom, J. 2010.** Invasive insects impact forest carbon dynamics. *Global Change Biology*. 16: 88–101.

**Clow, D.W.; Rhoades, C.; Briggs, J. [et al.]. 2011.** Responses of soil and water chemistry to mountain pine beetle induced tree mortality in Grand County, Colorado, USA. *Applied Geochemistry*. 26: S174–S178.

**Cohn, J. P. 2005.** Tiff over tamarisk: can a nuisance be nice, too? *Bioscience*. 55: 648–654.

**Colautti, R.I.; Grigorovich, I.A.; MacIsaac, H.J. 2006.** Propagule pressure: a null model for biological invasions. *Biological Invasions*. 8: 1023–1037.

**Cole, C.T.; Anderson, J.E.; Lindroth, R.L.; Waller, D.M. 2010.** Rising concentrations of atmospheric CO<sub>2</sub> have increased growth in natural stands of quaking aspen (*Populus tremuloides*). *Global Change Biology*. 16: 2186–2197.

**Coleman, T.W.; Grulke, N.E.; Daly, M. [et al.]. 2011.** Coast live oak, *Quercus agrifolia*, susceptibility and response to goldspotted oak borer, *Agrilus auroguttatus*, injury in southern California. *Forest Ecology and Management*. 261: 1852–1865.

**Collins, B.J.; Rhoades, C.C.; Hubbard, R.M.; Battaglia, M.A. 2011.** Tree regeneration and future stand development after bark beetle infestation and harvesting in Colorado lodgepole pine stands. *Forest Ecology and Management*. 261: 2168–2175.

**Collins, B.M.; Omi, P.N.; Phillip, I. 2006.** Regional relationships between climate and wildfire-burned area in the Interior West, USA. *Canadian Journal of Forest Research*. 36: 699–709.

**Collins, D.B.G.; Bras, R.L. 2008.** Climate control of sediment yield in dry lands following climate and land cover change. *Water Resources Research*. 44: W10405.

**Crevoisier, C.; Sweeney, C.; Gloor, M. [et al.]. 2010.** Regional U.S. carbon sinks from three-dimensional atmospheric CO<sub>2</sub> sampling. *Proceedings of the National Academy of Sciences of the United States of America*. 107: 18348–18353.

**Crimmins, S.M.; Dobrowski, S.Z.; Greenberg, J.A. [et al.]. 2011.** Changes in climate water balance drive downhill shifts in plant species optimum elevations. *Science*. 331: 324-327.

**Crosthwaite, J.C.; Sobek, S.; Lyons, D.B. [et al.]. 2011.** The overwintering physiology of the emerald ash borer, *Agrilus planipennis* Fairmaire (Coleoptera: Buprestidae). *Journal of Insect Physiology*. 57: 166–173.

**Cudmore, T.J.; Bjorkland, N.; Carroll, A.L.; Lindgren, B.S. 2010.** Climate change and range expansion of an aggressive bark beetle: evidence of higher beetle reproduction in naive host tree populations. *Journal of Applied Ecology*. 47: 1036–1043.

**D'Antonio, C.M. 2000.** Fire, plant invasions, and global changes. In: Mooney, H.A.; Hobbs, R.J., eds. *Invasive species in a changing world*. Washington D.C: Island Press: 65–94. Chapter 4.

**D'Antonio, C.M.; Dudley, T.L.; Mack, M.C. 1999.** Disturbance and biological invasions: direct effects and feedbacks. In: Walker, L.R., ed. *Ecosystems of disturbed ground*. New York: Elsevier Science B.V.: 413–452. Chapter 17.

**D'Antonio, C.M.; Levine, J.M.; Thomsen, M. 2001.** Ecosystem resistance to invasion and the role of propagule supply: a California perspective. *Journal of Mediterranean Ecology*. 2: 233–245.

**Dale, V.H.; Joyce, L.A.; McNulty, S. [et al.]. 2001.** Climate change and forest disturbances. *BioScience*. 51: 723–734.

**Davis, M.B.; Shaw, R.G. 2001.** Range shifts and adaptive responses to quaternary climate change. *Science*. 292: 673-679.

**Davis, M.B.; Zabinski, C. 1992.** Changes in geographical range resulting from greenhouse warming: effects on biodiversity in forests. In: Peters, R.L.; Lovejoy, T.E., eds. *Global warming and biological diversity*. New Haven, CT: Yale University Press: 297–308.

**Davis, M.A.; Grime, J. P.; Thompson, K. 2000.** Fluctuating resources in plant communities: a general theory of invasibility. *Journal of Ecology*. 88: 528–534.

**Davis, M.B. 1989.** Lags in vegetation response to greenhouse warming. *Climatic Change*. 15: 75–82.

**Derose, R.; Long, J. 2007.** Disturbance, structure, and composition: spruce beetle and Engelmann spruce forests on the Markagunt Plateau, Utah. *Forest Ecology and Management*. 244: 16–23.

**Dessai, S.; Wilby, R. [Date unknown].** How can developing country decision makers incorporate uncertainty about climate risks into existing planning and policymaking processes? *World Resources Report*.  
[http://www.worldresourcesreport.org/files/wrr/papers/wrr\\_dessai\\_and\\_wilby\\_uncertainty.pdf](http://www.worldresourcesreport.org/files/wrr/papers/wrr_dessai_and_wilby_uncertainty.pdf). (24 January 2012)

**Dettinger, M.D. 2011.** Climate change, atmospheric rivers, and floods in California—a multimodel analysis of storm frequency and magnitude changes. *Journal of the American Water Resources Association*. 47: 514–523.

**de Vries, W. 2009.** Assessment of the relative importance of nitrogen deposition and climate change on the sequestration of carbon by forests in Europe: an overview. *Forest Ecology and Management*. 258: vii–x.

**Dietze, M.C.; Moorcroft, P.R. 2011.** Tree mortality in the eastern and central United States: patterns and drivers. *Global Change Biology*. 17: 3312–3326.

**Dobrowski, S.Z.; Thorne, J.H.; Greenberg, J.A. [et al.]. 2011.** Modeling plant ranges over 75 years of climate change in California, USA: temporal transferability and species traits.

Ecological Monographs. 81: 241-257.

**Dodds, K.J.; Orwig, D.A. 2011.** An invasive urban forest pest invades natural environments—Asian longhorned beetle in northeastern U.S. hardwood forests. Canadian Journal of Forest Research. 41: 1729–1742.

**Donaubauer, E. 1972.** Environmental factors influencing outbreak of *Scleroderris lagerbergii* Gremmen. Forest Pathology. 2: 21–25.

**Doudrick, R.L.; Schmidting, R.C.; Nelson, C.D. 1996.** Host relationships of fusiform rust disease: infection and pycnial production on slash pine and nearby tropical relatives. Silvae Genetica. 45: 142–149.

**Drever, M.C.; Goheen, J.R.; Martin, K. 2009.** Species-energy theory, pulsed resources, and regulation of avian richness during a mountain pine beetle outbreak. Ecology. 90: 1095–1105.

**Duffy, P.A.; Walsh, J.E.; Graham, J.M. [et al.]. 2005.** Impacts of large-scale atmospheric-ocean variability on Alaskan fire season severity. Ecological Applications. 15: 1317–1330.

**Dukes, J.S.; Chiariello, N.R.; Loarie, S.R.; Field, C.B. 2011.** Strong response of an invasive plant species (*Centaurea solstitialis* L.) to global environmental changes. Ecological Applications. 21: 1887–1894.



**Dukes, J.S.; Mooney, H.A. 1999.** Does global change increase the success of biological invaders? *Trends in Ecology and Evolution*. 14: 135–139.

**Dukes, J.S.; Pontius, J.; Orwig, D. [et al.]. 2009.** Responses of insect pests, pathogens, and invasive plant species to climate change in the forests of northeastern North America: what can we predict? *Canadian Journal of Forest Research*. 39: 231–248.

**Duncan, C.A.; Jachetta, J.J.; Brown, M.L. [et al.]. 2004.** Assessing the economic, environmental, and societal losses from invasive plants on rangeland and wildlands. *Weed Technology*. 18: 1411–1416.

**Dwyer, G.; Dushoff, J.; Yee, S.H. 2004.** The combined effects of pathogens and predators on insect outbreaks. *Nature*. 430: 341–345.

**Eamus, D. 1991.** The interaction of rising CO<sub>2</sub> and temperatures with water use efficiency. *Plant, Cell and Environment*. 14: 843–852.

**Easterling, D.R.; Evans, J.L.; Groisman, P.Ya. [et al.]. 2000a.** Observed variability and trends in extreme climate events: a brief review. *Bulletin of the American Meteorological Society*. 81: 417–425.

**Easterling, D.R.; Meehl, G.A.; Parmesan, C. [et al.]. 2000b.** Climate extremes: observations, modeling, and impacts. *Science*. 289: 2068–2074.

**Edworthy, A.B.; Drever, M.C.; Martin, K. 2011.** Woodpeckers increase in abundance but maintain fecundity in response to an outbreak of mountain pine bark beetles. *Forest Ecology and Management*. 261: 203–210.

**Ehleringer, J.R.; Cerling, T.E. 1995.** Atmospheric CO<sub>2</sub> and the ratio of intercellular to ambient CO<sub>2</sub> concentrations in plants. *Tree Physiology*. 15: 105–111.

**Ellis, T.; Hill, P.W.; Fenner, N. [et al.]. 2009.** The interactive effects of elevated carbon dioxide and water table draw-down on carbon cycling in a Welsh ombrotrophic bog. *Ecological Engineering*. 35: 978–986.

**Elmore, A.J.; Guinn, S.M.; Minsley, B.J.; Richardson, A.D. 2012.** Landscape controls on the timing of spring, autumn, and growing season length in mid-Atlantic forests. *Global Change Biology*. 18: 656–574.

**Elton, C.S. 1958.** *The ecology of invasions by animals and plants*. London, United Kingdom: Methuen; New York: Wiley. 181 p.

**Enquist, B.J.; Brown, J.H.; West, G.B. 1998.** Allometric scaling of plant energetics and population density. *Nature*. 395: 163–165.

**Entry, J.A.; Cromack, K.J.; Kelsey, R.G.; Martin, N.E. 1991.** Response of Douglas-fir to infection by *Armillaria ostoyae* after thinning or thinning plus fertilization. *Phytopathology*. 81: 682–688.

**Eschtruth, A.K.; Battles. 2009.** Assessing the relative importance of disturbance, herbivory, diversity, and propagule pressure in exotic plant invasion. *Ecological Monographs*. 79: 265–280.

**Esque, T.C.; Schwalbe, C.R.; Lissow, J.A. [et al.]. 2006.** Buffelgrass fuel loads in Saguaro National Park, Arizona, increase fire danger and threaten native species. *Park Science*. 24: 33–37.

**Evangelista, P.H.; Kumer, S.; Stohlgren, T.J.; Young, N.E. 2011.** Assessing forest vulnerability and the potential distribution of pine beetles under current and future climate scenarios in the Interior West of the U.S. *Forest Ecology and Management*. 262: 307–316.

**Evans, A.; Gregoire, T.G. 2007.** A geographically variable model of hemlock woolly adelgid spread. *Biological Invasions*. 9: 369–382.

**Evans, L.M.; Hofstetter, R.W.; Ayres, M.P.; Klepzig, K.D. 2011.** Temperature alters the relative abundance and population growth rates of species within the *Dendroctonus frontalis* (Coleoptera: Curculionidae) community. *Environmental Entomology*. 40: 824–834.

**Fagre, D.B.; Charles, C.; Allen, C.D. [et al.]. 2009.** Thresholds of climate change in ecosystems. Reston, VA: U.S. Geological Survey. 86 p.

**Farley, K.; Jobbagy, E.; Jackson, R.B. 2005.** Effects of afforestation on water yield: a global synthesis with implications for policy. *Global Change Biology*. 11: 1565–1576.

**Fauria, M.M.; Johnson, E.A. 2006.** Large-scale climatic patterns control large lightning fire occurrence in Canada and Alaska forest regions. *Journal of Geophysical Research*. 111, G04008.

**Fenner, N.; Ostle, N.J.; McNamara, N. [et al.]. 2007.** Elevated CO<sub>2</sub> effects on peatland plant community carbon dynamics and DOC production. *Ecosystems*. 10: 635–647.

**Ferrell, G.T. 1996.** The influence of insect pests and pathogens on Sierra forests. In: *Sierra Nevada Ecosystem Project: final report to Congress, v. II, Assessments and scientific basis for management options*. Davis: University of California, Centers for Water and Wildland Resources, 1177-1192.

**Finzi, A.C.; Moore, D.J.P.; DeLucia, E.H. [et al.]. 2006.** Progressive nitrogen limitation of ecosystem processes under elevated CO<sub>2</sub> in a warm-temperate forest. *Ecology*. 87: 15–25.

**Fitzpatrick, M.C.; Preisser, E. L.; Porter, A. [et al.]. [In press].** Modeling range dynamics in heterogeneous landscapes: invasion of the hemlock woolly adelgid in eastern North America. *Ecological Applications*.

**Fleming, R.A. 1996.** A mechanistic perspective of possible influences of climate change on defoliating insects in North America's boreal forests. *Silva Fennica* 30: 281–294.

**Flint, C. 2006.** Community perspectives on spruce beetle impacts on the Kenai Peninsula, Alaska. *Forest Ecology and Management*. 227: 207–218.

**Ford, C.R.; Hubbard, R.M.; Vose, J.M. 2011a.** Quantifying structural and physiological controls on variation in canopy transpiration among planted pine and hardwood species in the southern Appalachians. *Ecohydrology*. 4: 183–195.

**Ford, C.R.; Laseter, S.H.; Swank, W.T.; Vose, J.M. 2011b.** Can forest management be used to sustain water-based ecosystem services in the face of climate change? *Ecological Applications* 21: 2049–2067.

**Foster, D.R.; Clayden, S.; Orwig, D.A. [et al.]. 2002.** Oak, chestnut and fire: climatic and cultural controls of long-term forest dynamics in New England, USA. *Journal of Biogeography*. 29: 1359–1379.

**Fraedrich, S.W.; Harrington, T.C.; Rabaglia, R.J. [et al.]. 2008.** A fungal symbiont of the redbay ambrosia beetle causes a lethal wilt in redbay and other lauraceae in the southeastern united states. *Plant Disease*. 92: 215–224.

**Franklin, J. 2009.** Mapping species distributions: spatial inference and prediction. Cambridge, UK: Cambridge University Press. 338 p.

**Franks, P.J.; Beerling, D.J. 2009.** Maximum leaf conductance driven by CO<sub>2</sub> effects on stomatal size and density over geologic time. *Proceedings of the National Academy of Sciences of the United States of America*. 106: 10343–10347.

**Frid, L.; Myers, J.H. 2002.** Thermal ecology of western tent caterpillars *Malacosoma californicum pluviale* and infection by nucleopolyhedrovirus. *Ecological Entomology*. 27: 665–673.

**Friedenberg, N.A.; Powell, J.A.; Ayres, M.P. 2007.** Synchrony's double edge: transient dynamics and the Allee effect in stage structured populations. *Ecology Letters*. 10: 564–573.

**Friedenberg, N.A.; Sarker, S.; Kouchoukos, N. [et al.]. 2008.** Temperature extremes, density dependence, and southern pine beetle (Coleoptera: Curculionidae) population dynamics in east Texas. *Environmental Entomology*. 37: 650–659.

**Friend, A.D. 2010.** Terrestrial plant production and climate change. *Journal of Experimental Botany*. 61: 1293–1309.

**Froberg, M.; Hanson, P.J.; Todd, D.E.; Johnson, D.W. 2008.** Evaluation of effects of sustained decadal precipitation manipulations on soil carbon stocks. *Biogeochemistry*. 89: 151–161.

**Furniss, M.M.; Holsten, E.H.; Foote, M.J.; Bertram, M. 2001.** Biology of a willow leafblotch miner, *Micrurapteryx salicifoliella*, (Lepidoptera: Gracillariidae) in Alaska. *Environmental Entomology*. 30: 736–741.

**Ganey, J.L.; Vojta, S.C. 2011.** Tree mortality in drought-stressed mixed-conifer and ponderosa pine forests, Arizona, USA. *Forest Ecology and Management*. 261: 162–168.

**Ganley, R.J.; Watt, M.S.; Manning, L.; Iturrutxa, E. 2009.** A global climatic risk assessment of pitch canker disease. *Canadian Journal of Forest Research*. 39: 2246–2256.

**Garnas, J.R.; Ayres, M.P.; Liebhold, A.M.; Evans, C. 2011a.** Subcontinental impacts of an invasive tree disease on forest structure and dynamics. *Journal of Ecology*. 99: 532–541.

**Garnas, J.R.; Houston, D.R.; Ayres, M.P.; Evans, C. 2011b.** Disease ontogeny overshadows effects of climate and species interactions on population dynamics in a nonnative forest disease complex. *Ecography*. 34: 1–10.

**Garten, C.T.; Iversen, C.M.; Norby, R.J. 2011.** Litterfall <sup>15</sup>N abundance indicates declining soil nitrogen availability in a free-air CO<sub>2</sub> enrichment experiment. *Ecology*. 92: 133–139.

**Gaylord, M.L.; Kolb, T.E.; Wallin, K.F.; Wagner, M.R. 2007.** Seasonal dynamics of tree growth, physiology, and resin defenses in a northern Arizona ponderosa pine forest. *Canadian Journal of Forest Research*. 37: 1173–1183.

**Gedney, N.; Cox, P.M.; Betts, R.A. [et al.]. 2006.** Detection of a direct carbon dioxide effect in continental river runoff records. *Nature*. 439: 835–838.

**Gerten, D.; Luo, Y.; Le Marie, G. [et al.]. 2008.** Modelled effects of precipitation on ecosystem carbon and water dynamics in different climatic zones. *Global Change Biology*. 14: 1–15.

**Gillooly, J.F.; Charnov, E.L.; West, G.B. [et al.]. 2002.** Effects of size and temperature on developmental time. *Nature*. 417: 70–73.

**Glück, P.; Raynor, J.; Berghall, O. [et al.]. 2009.** Governance and policies for adaptation. In: Seppälä, R.; Buck, A.; Katila, P., eds. *Adaptation of forests and people to climate change—a*

global assessment report. Helsinki, Finland: International Union of Forest Research Organizations: 187–210. IUFRO World Series Vol. 22. Chapter 7.

**Goode, J.R.; Luce, C.H.; Buffington, J.M. 2011.** Enhanced sediment delivery in a changing climate in semi-arid mountain basins: implications for water resource management and aquatic habitat in the northern Rocky Mountains. *Geomorphology*. 139/140: 1–15.

**Gordon, T.R.; Storer, A.J.; Okamoto, D. 1996.** Population structure of the pitch canker pathogen, *Fusarium subglutinans* f. sp. *pini*, in California. *Mycological Research*. 100: 850–854.

**Grant, J.F.; Windham, M.T.; Haun, W.G. [et al.]. 2011.** Initial assessment of thousand cankers disease on black walnut, *Juglans nigra*, in Eastern Tennessee. *Forests*. 2: 741–748.

**Grant, R.F.; Black, T.A.; Gaumont-Guay, D. [et al.]. 2006.** Net ecosystem productivity of boreal aspen forests under drought and climate change: mathematical modelling with *Ecosys*. *Agricultural and Forest Meteorology*. 140: 152–170.

**Gray, L.K.; Gylander, T.; Mbogga, M.S. [et al.]. 2011.** Assisted migration to address climate change: recommendations for aspen reforestation in western Canada. *Ecological Applications*. 21: 1591–1603.

**Greater Yellowstone Coalition vs. Wyoming 2011.** Case 09-36100 (9<sup>th</sup> cir.) U.S. Court of Appeals.

**Greenwood, D.L.; Weisberg, P.J. 2008.** Density-dependent tree mortality in pinyon-juniper woodlands. *Forest Ecology and Management*. 255: 2129–2137.



**Griffin, G.J.; Reaver, D; Osborne, C.K.; Yancey, M.M. 2009.** Root recovery rates for *Phytophthora cinnamomi* and rate of symptom development from root rot on *Abies fraseri* trees over 7 years. *Forest Pathology*. 39: 15–27.

**Grinsted, A.; Moore, J.; Jevrejeva, S. 2010.** Reconstructing sea level from paleo and projected temperatures 200 to 2100AD. *Climate Dynamics*. 34: 461–472.

**Grissino-Mayer, H.D.; Swetnam, T.W. 2000.** Century-scale climate forcing of fire regimes in the American Southwest. *The Holocene*. 10: 213–220.

**Groisman, P.Y.; Knight, R.W.; Karl, T.R. [et al.]. 2004.** Contemporary changes of the hydrological cycle over the contiguous United States: trends derived from in situ observations. *Journal of Hydrometeorology*. 5: 64–85.

**Gulke, N.E. 2011.** The nexus of host and pathogen phenology: understanding the disease triangle with climate change. *New Phytologist*. 189: 8–11.

**Gu, L.; Hanson, P.J.; Post, W.M. [et al.]. 2008.** The 2007 eastern U.S. spring freeze: increased cold damage in a warming world? *BioScience*. 58: 253–262.

**Guldin, J.M. 2011.** Silvicultural considerations in managing southern pine stands in the context of southern pine beetle. In: Coulson, R.N.; Klepzig, K.D., eds. *Southern pine beetle II*. Gen. Tech. Rep. SRS-140. Asheville, NC: U.S. Department of Agriculture, Forest Service, Southern Research Station: 317–352.

**Gunderson, C.A.; Edwards, N.T.; Walker, A.V. [et al.]. [In press].** Forest phenology and a warmer climate—growing season extension in relation to climatic provenance. *Global Change Biology*.

**Gunderson, C.A.; O'Hara, K.H.; Campion, C.M. [et al.]. 2010.** Thermal plasticity of photosynthesis: the role of acclimation in forest responses to a warming climate. *Global Change Biology*. 16: 2272–2286.

**Haire, S.L.; McGarigal, K. 2010.** Effects of landscape patterns of fire severity on regenerating ponderosa pine forests (*Pinus ponderosa*) in New Mexico and Arizona, USA. *Landscape Ecology*. 25: 1055-1069.

**Hales, T.C.; Ford, C.R.; Hwang, T. [et al.]. 2009.** Topographic and ecologic controls on root reinforcement. *Journal of Geophysical Research*. 114: F03013.

**Halpern, C.B. 1989.** Early successional patterns of forest species: interactions of life history traits and disturbance. *Ecology*. 70: 704–720.

**Hamann, A.; Wang, T. 2006.** Potential effects of climate change on ecosystem and tree species distribution in British Columbia. *Ecology*. 87: 2773–2786.

**Hamelin, R.C.; Ouellette, G.B.; Bernier, L. 1993.** Identification of *Gremmeniella abietina* races with random amplified polymorphic DNA markers. *Applied and Environmental Microbiology*. 59: 1752–1755.

**Hamlet, A.F.; Lettenmaier, D.P. 2007.** Effects of 20<sup>th</sup> century warming and climate variability on flood risk in the western U.S. *Water Resources Research*. 43: W06427.

**Hänninen, H.; Slaney, M.; Linder, S. 2007.** Dormancy release of Norway spruce under climatic warming: testing ecophysiological models of bud burst with a whole-tree chamber experiment. *Tree Physiology*. 27: 291–300.

**Hänninen, H.; Tanino, K. 2011.** Tree seasonality in a warming climate. *Trends in Plant Science*. 16: 412–416.

**Hansen, M.C.; Stehman, S.V.; Potapov, P.T. 2010.** Quantification of global gross forest cover loss. *Proceedings of the National Academy of Sciences of the United States of America*. 107: 8650–8655.

**Hansen, E.; Stone, J.; Capitano, B. [et al.]. 2000.** Incidence and impact of Swiss needle cast in forest plantations of Douglas-fir in coastal Oregon. *Plant Disease*. 84: 773–778.

**Hanson, P.J.; Tschaplinski, T.J.; Wullschleger, S.D. [et al.]. 2007.** The resilience of upland-oak forest canopy trees to chronic and acute precipitation manipulations. In: Buckley, D.S.; Clatterbuck, W.K., eds. *Proceedings 15<sup>th</sup> central hardwood forest conference*. e-General Technical Report SRS-101. Asheville, NC: U.S. Department of Agriculture, Forest Service, Southern Research Station: 3–12.

**Hanson, P.J.; Wullschleger, S.D.; Norby, R.J. 2005.** Importance of changing CO<sub>2</sub>, temperature, precipitation, and ozone on carbon and water cycles of an upland-oak forest:

incorporating experimental results into model simulations. *Global Change Biology*. 11: 1402–1423.

**Hardham, A.R. 2005.** *Phytophthora cinnamomi*. *Molecular Plant Pathology*. 6: 589–604.

**Hardy, C.C. 2005.** Wildland fire hazard and risk: problems, definitions, and context. *Forest Ecology and Management*. 211: 73–82.

**Harrington, T.C.; Cobb, F.W.J. 1983.** Pathogenicity of *Leptographium* and *Verticicladiella* spp isolated from roots of western North American conifers. *Phytopathology*. 73: 596–599.

**Harrington, T.C.; Yun, H.Y.; Lu, S.S. [et al.]. 2011.** Isolations from the redbay ambrosia beetle, *Xyleborus glabratus*, confirm that the laurel wilt pathogen, *Raffaelea lauricola*, originated in Asia. *Mycologia*. 103: 1028–1036.

**Harrison, K.J.; Hurley, J.E.; Ostry, M.E. 1998.** First report of butternut canker caused by *Sirococcus clavignenti-juglandacearum* in New Brunswick, Canada. *Plant Disease*. 82: 1282.

**Heath, L.S.; Smith, J.; Skog, K. [et al.]. 2011.** Managed forest carbon stock and stock-change estimates for the U.S. greenhouse gas inventory, 1990-2008. *Journal of Forestry*. 109: 167–173.

**Hebertson, E.G.; Jenkins, M.J. 2008.** Climate factors associated with historic spruce beetle (Coleoptera: Curculionidae) outbreaks in Utah and Colorado. *Environmental Entomology*. 37: 281–292.

**Heijmans, M.; Mauquoy, D.; van Geel, B.; Berendse, F. 2008.** Long-term effects of climate change on vegetation and carbon dynamics in peat bogs. *Journal of Vegetation Science*. 19: 307–320.

**Heinselman, M.L. 1973.** Fire in the virgin forests of the Boundary Waters Canoe Area, Minnesota. *Quaternary Research*. 3: 329–382.

**Hellmann, J.J.; Byers, J.E.; Bierwagen, B.G.; Dukes, J.S. 2008.** Five potential consequences of climate change for invasive species. Special section. *Conservation Biology*. 22(3): 534–543.

**Hennon, P.; D'Amore, D.; Wittwer, D.D. [et al.]. 2006.** Climate warming, reduced snow, and freezing injury could explain the demise of yellow-cedar in southeast Alaska, USA. *World Resource Review*. 18: 427–450.

**Hennon, P.E.; D'Amore, D.V.; Witter, D.T.; Lamb, M.B. 2010.** Influence of forest canopy and snow on microclimate in a declining yellow-cedar forest of southeast Alaska. *Northwest Science*. 84: 73–87.

**Herms, D.A.; Mattson, W.J. 1992.** The dilemma of plants: to grow or defend. *The Quarterly Review of Biology*. 67: 283.

**Hessl, A.E.; McKenzie, D.; Schellhaas, R. 2004.** Drought and Pacific Decadal Oscillation linked to fire occurrence in the Inland Pacific Northwest. *Ecological Applications*. 14: 425–442.

**Heyerdahl, E. K.; Brubaker, L.B.; Agee, J. K. 2002.** Annual and decadal climate forcing of historical regimes in the interior Pacific Northwest, USA. *The Holocene*. 12: 597–604.

**Heyerdahl, E.K.; McKenzie, D.; Daniels, L.D. [et al.]. 2008a.** Climate drivers of regionally synchronous fires in the inland Northwest (1651-1900). *International Journal of Wildland Fire*. 17: 40–49.

**Heyerdahl, E.K.; Morgan, P.; Riser, J.P. 2008b.** Multi-season climate synchronized historical fires in dry forests (1650-1900), northern Rockies, U.S.A. *Ecology*. 89: 705–716.

**Hicke, J.A.; Allen, C.D.; Desai, A.R. [et al.]. 2011.** Effects of biotic disturbances on forest carbon cycling in the United States and Canada. *Global Change Biology*. 18: 7–34.

**Hicke, J.A.; Logan, J.A.; Powell, J.A.; Ojima, D.S. 2006.** Changes in temperature influence suitability for modeled mountain pine beetle (*Dendroctonus ponderosae*) outbreaks in the western United States. *Journal of Geophysical Research*. 11: G02019.

**Hobbs, R.J.; Huenneke, L.F. 1992.** Disturbance, diversity, and invasion: implications for conservation. *Conservation Biology*. 6: 324–337.

**Hobson, K.A.; Schieck, J. 1999.** Change in bird communities in boreal mixedwood forest: harvest and wildfire effects over 30 years. *Ecological Applications*. 9: 849–863.

**Hoegh-Guldberg, O.; Hughes, L.; McIntyre, S. [et al.]. 2008.** Assisted colonization and rapid climate change. *Science*. 321: 345–346.

**Hofmockel, K.S.; Zak, D.R.; Moran, K.K.; Jastrow, J.D. 2011.** Changes in forest soil organic matter pools after a decade of elevated CO<sub>2</sub> and O<sub>3</sub>. *Soil Biology and Biochemistry*. 43: 1518–1527.

**Hofstetter, R.W.; Dempsey, T.D.; Klepzig, K.D.; Ayres, M.P. 2007.** Temperature-dependent effects on mutualistic, antagonistic, and commensalistic interactions among insects, fungi and mites. *Community Ecology*. 8: 47–56.

**Hogg, E.; Brandt, J.; Kochtubajda, B. 2002.** Growth and dieback of aspen forests in northwestern Alberta, Canada, in relation to climate and insects. *Canadian Journal of Forest Research*. 32: 823–832.

**Hogg, E.; Schwarz, A. 1999.** Tree-ring analysis of declining aspen stands in west-central Saskatchewan. Info. Rep. NOR-X-359. Edmonton, Alberta, Canada: Natural Resources Canada, Canadian Forest Service, Northern Forestry Centre.

**Hogg, E.T.; Brandt, J.P.; Michaelian, M. 2008.** Impacts of a regional drought on the productivity, dieback, and biomass of western Canadian aspen forests. *Canadian Journal of Forest Research*. 38: 1373–1384.

**Holden, Z.A.; Abatzoglou, J.T.; Luce, C.H.; Baggett, L.S. 2011a.** Empirical downscaling of daily minimum air temperature at very fine resolutions in complex terrain. *Agricultural and Forest Meteorology*. 151: 1066–1073.

**Holden, Z.A.; Luce, C.H.; Crimmins, M.A.; Morgan, P. 2011b.** Wildfire extent and severity correlated with annual streamflow distribution and timing in the Pacific Northwest, USA (1984-2005). *Ecohydrology*. 10.1002/eco.257.

**Holmes, F.W. 1980.** Bark beetles, *Ceratocystis ulmi*, and Dutch elm disease. In: Harris, K.V.; Maramorosch, K. Vectors of plant pathogens. New York, NY: Academic Press: 133–147

**Holmes, T.P.; Liebhold, A.M.; Kovacs, K.F.; Von Holle, B. 2010.** A spatial-dynamic value transfer model of economic losses from a biological invasion. *Ecological Economics*. 70: 86–95.

**Holzinger, B.; Hulber, K.; Camenisch, M. Grabbherr, G. 2008.** Changes in plant species richness over the last century in the eastern Swiss Alps: elevational gradient, bedrock effects and migration rates. *Plant Ecology*. 195: 179–196.

**Holzmueller, E.; Jose, S.; Jenkins, M. [et al.]. 2006.** Dogwood anthracnose in eastern hardwood forests: what is known and what can be done? *Journal of Forestry*. 104: 21–26.

**Howe, R.W.; Roberts, L.J. 2005.** Sixteen years of habitat-based bird monitoring in the Nicolet National Forest. In: Ralph, C.J.; Rich, T.D., eds. Bird conservation implementation and integration in the Americas: Proceedings of the third international Partners in Flight conference. Gen. Tech. Rep. PSW-GTR-191. Albany, CA: U.S. Department of Agriculture, Forest Service, Pacific Southwest Research Station: 963–973.

**Hu, J.; Moore, J.P.; Burns, S.P.; Monson, R.K. 2010.** Longer growing seasons lead to less carbon sequestration by a subalpine forest. *Global Change Biology*. 16: 771–783.



**Huntington, T.G. 2006.** Evidence for intensification of the global water cycle: review and synthesis. *Journal of Hydrology*. 319: 83–95.

**Hutchin, P.R.; Press, M.C.; Lee, J.A.; Ashenden, T.W. 1995.** Elevated concentrations of CO<sub>2</sub> may double methane emissions from mires. *Global Change Biology*. 1: 125–128.

**Hutchinson, T.F.; Long, R.P.; Ford, R.D.; Sutherland, E.K. 2008.** Fire history and the establishment of oaks and maples in second-growth forests. *Canadian Journal of Forest Research*. 38: 1184-1198.

**Hwang, T.; Band, L.; Hales, T.S. 2009.** Ecosystem processes at the watershed scale: extending optimality theory from plot to catchment. *Water Resources Research*. 45: W11425.

**Ibanez, I.; Clark, J.S.; Dietze, M.C. [et al.]. 2006.** Predicting biodiversity change: outside the climate envelope, beyond the species-area curve. *Ecology*. 87: 1896–1906.

**Inman, A.R.; Kirkpatrick, S.C.; Gordon, T.R.; Shaw, A.V. 2008.** Limiting effects of low temperature on growth and spore germination in *Gibberella circinata*, the cause of pitch canker in pine species. *Plant Disease*. 92: 542–545.

**Ise, T.; Dunn, A.L.; Wofsy, S.C.; Moorcroft, P.R. 2008.** High sensitivity of peat decomposition to climate change through water-table feedback. *Nature Geoscience*. 1: 763–766.

**Istanbulluoglu, E.; Bras, R.L. 2006.** On the dynamics of soil moisture, vegetation, and erosion: implications for climate variability and change. *Water Resources Research*. 42: W06418.

**Iverson, L.R.; Prasad, A.M. 2001.** Potential changes in tree species richness and forest community types following climate change. *Ecosystems*. 4: 186–199.

**Iverson, L.R.; Prasad, A.M.; Matthews, S.N.; Peterson, M. 2008.** Estimating potential habitat for 134 eastern U.S. tree species under six climate scenarios. *Forest Ecology and Management*. 254: 390–406.

**Iverson, L.R.; Schwartz, M.W.; Prasad, A.M. 2004.** How fast and far might tree species migrate under climate change in the eastern United States? *Global Ecology and Biogeography*. 13: 209–219.

**Iverson, L.R.; Schwartz, M.W.; Prasad, A.M. 2004.** Potential colonization of new available tree species habitat under climate change: an analysis for five eastern U.S. species. *Landscape Ecology*. 19: 787–799.

**Jackson, R.B.; Carpenter, S.R.; Dahm, C.N. [et al.]. 2011.** Water in a changing world. *Ecological Applications*. 11: 1027–1045 .

**Jackson, R.B.; Jobbágy, E.G.; Avissar, R. [et al.]. 2005.** Trading water for carbon with biological carbon sequestration. *Science*. 310: 1944-1947.

**Jacobi, W.R.; Zeglen, S.; Beale, J.D. 2008.** Black stain root disease progression in coastal Douglas-fir in British Columbia. *Canadian Journal of Plant Pathology*. 30: 339–344.

**Janssens, I.A.; Dieleman, W.; Luysaert, S. [et al.]. 2010.** Reduction of forest soil respiration in response to nitrogen deposition. *Nature Geoscience*. 3: 315–322.

**Jenkins, M.; Hebertson, E.; Page, W.; Jorgensen, C. 2008.** Bark beetles, fuels, fires and implications for forest management in the Intermountain West. *Forest Ecology and Management*. 254: 16–34.

**Jepsen, J.U.; Hagen, S.B.; Ims, R.a.; Yoccoz, N.G. 2008.** Climate change and outbreaks of the geometrids *Operophtera brumata* and *Epirrita autumnata* in subarctic birch forest: evidence of a recent outbreak range expansion. *Journal of Animal Ecology*. 77: 257–264.

**Jepsen, J.U.; Kapari, L.; Hagen, S.B. 2011.** Rapid northwards expansion of a forest insect pest attributed to spring phenology matching with sub-arctic birch. *Global Change Biology*. 17: 2071–2083.

**Jewett, J.T.; Lawrence, R.L.; Marshall, L.A. [et al.]. 2011.** Spatiotemporal relationships between climate and whitebark pine mortality in the Greater Yellowstone ecosystem. *Forest Science*. 57: 320–335.

**Johnson, D.W. 2006.** Progressive N limitation in forests: review and implications for long-term responses to elevated CO<sub>2</sub>. *Ecology*. 87: 64–75.

**Johnson, D.W.; Todd, D.E.; Hanson, P.J. 2008.** Effects of throughfall manipulation on soil nutrient status: results of 12 years of sustained wet and dry treatments. *Global Change Biology*. 14: 1661–1675.

**Johnson, M.C.; Kennedy, M.C.; Peterson, D.L. 2011.** Simulating fuel treatment effects in dry forests of the western United States: testing the principles of a fire-safe forest. *Canadian Journal of Forest Research*. 41: 1018–1030.

**Jones, E.A.; Reed, D.D.; Mroz, G.D. [et al.]. 1993.** Climate stress as a precursor to forest decline paper birch in Northern Michigan 1985–1990. *Canadian Journal of Forest Research*. 23: 229–233.

**Jose, S.; Cox, J.; Shilling, D.G. [et al.]. 2002.** The story of cogongrass in Southeastern forests. *Journal of Forestry*. 100: 41–44.

**Joyce, L.A.; Blate, G.M.; Littell, J.S. [et al.]. 2008.** National forests. In: Julius, S.J.; West, J.M., eds. Preliminary review of adaptation options for climate-sensitive ecosystems and resources. Washington, DC: U.S Environmental Protection Agency: 3-1 to 3-127.

**Juzwik, J.; Harrington, T.C.; MacDonald, W.L.; Appel, D.N. 2008.** The origin of *Ceratocystis fagacearum*, the oak wilt fungus. *Annual Review of Phytopathology*. 46: 13–26.

**Karl, T.R.; Knight, R.W. 1998.** Secular trends of precipitation amount, frequency, and intensity in the United States. *Bulletin of the American Meteorological Society*. 79: 231–241.

**Karl, T.R.; Knight, R.W.; Plummer, N. 1995.** Trends in high-frequency climate variability in the twentieth century. *Nature*. 377: 217–220.

**Karl, T.R.; Melillo, J.M.; Peterson, T.C., eds. 2009.** Global climate change impacts in the United States: a state of knowledge report from the U.S. Global Change Research Program. New York, NY: Cambridge University Press. 192 p.

**Karnosky, D.F.; Pregitzer, K.S.; Zak, D.R. [et al.]. 2005.** Scaling ozone responses of forest trees to the ecosystem level in a changing climate. *Plant, Cell and Environment*. 28: 965–981.

**Katul, G.G.; Porporato, A.; Nathan, R. [et al.]. 2005.** Mechanistic analytical models for long-distance seed dispersal by wind. *American Naturalist*. 166: 368–381.

**Kawamura, K.; Parrenin, F.; Lisieck, L. [et al.]. 2007.** Northern Hemisphere forcing of climatic cycles in Antarctica over the past 360,000 years. *Nature*. 448: 912–916.

**Keane, R.E.; Arno, S.F.; Brown, J.K.; Tomback, D.F. 1990.** Modelling stand dynamics in whitebark pine *Pinus albicaulis* forests. *Ecological Modelling*. 51: 73–96.

**Keeley, J.E.; Lubin, D.; Fotheringham, C.J. 2003.** Fire and grazing impacts on plant diversity and alien plant invasions in the southern Sierra Nevada. *Ecological Applications*. 13: 1355–1374.

**Keeley J.E.; McGinnis T.W. 2007.** Impact of prescribed fire and other factors on cheatgrass persistence in a Sierra Nevada ponderosa pine forest. *International Journal of Wildland Fire*. 16: 96–106.

**Keena, M.A. 2006.** Effects of temperature on *Anoplophora glabripennis* (Coleoptera: Cerambycidae) adult survival, reproduction, and egg hatch. *Environmental Entomology*. 35: 912–921.

**Keena, M.A.; Moore, P.M. 2010.** Effects of temperature on *Anoplophora glabripennis* (Coleoptera: Cerambycidae) larvae and pupae. *Environmental Entomology*. 39: 1323–1335.

**Kemp, W. P.; Everson, D.O.; Wellington, W.G. 1985.** Regional climatic patterns and western spruce budworm outbreaks. Tech. Bull. 1693. U.S. Department of Agriculture, Forest Service Cooperative State Research Service. 31 p.

**Kerns, B.K.; Naylor, B.J.; Buonopane, M. [et al.]. 2009.** Modeling tamarisk (*Tamarix* spp.) habitat and climate change effects in the Northwestern United States. *Invasive Plant Science and Management*. 2: 200–215.

**Kerns, B.K.; Thies, W.G.; Niwa, C. 2006.** Season and severity of prescribed burn in ponderosa pine forests: implications for understory native and exotic plants. *Ecoscience*. 13: 44–55.

**Kinloch, B.B. 2003.** White pine blister rust in North America: past and prognosis. *Phytopathology*. 93: 1044–1047.

**Kirkby, M.J.; Cox, N.J. 1995.** A climate index for soil erosion potential (CSEP) including seasonal and vegetation factors. *Catena*. 25: 333–352.

**Kitzberger, T.; Brown, P.M.; Heyerdahl, E.K. [et al.]. 2007.** Contingent Pacific-Atlantic Ocean influence on multicentury wildfire synchrony over western North America. *Proceedings of the National Academy of Sciences, USA* 104: 543–548.

**Klapwijk, M.J.; Ayres, M.P.; Battisti, A.; Larsson, S. 2012.** Assessing the impact of climate change on outbreak potential. In: Barbosa, P.; Letourneau, D.L.; Agrawal, A.A., eds. *Insect outbreaks revisited*. [New York]: Wiley-Blackwell. 300 p.

**Knoepp, J.D.; Vose, J.M.; Clinton, B.D.; Hunter, M.D. 2011.** Hemlock infestation and mortality: impacts on nutrient pools and cycling in Appalachian forests. *Soil Science Society of America Journal*. 75: 1935–1945.

**Koch, F.H.; Smith, W.D. 2008.** Spatio-temporal analysis of *Xyleborus glabratus* (Coleoptera: Curculionidae: Scolytinae) invasion in eastern U.S. forests. *Environmental Entomology*. 37: 442–452.

**Kolarik, M.; Freeland, E.; Utley, C.; Tisserat, N. 2011.** *Geosmithia morbida* sp. nov., a new phytopathogenic species living in symbiosis with the walnut twig beetle (*Pityophthorus juglandis*) on *Juglans* in USA. *Mycologia*. 103: 325–332.

**Koricheva, J.; Larsson, S.; Haukioja, E. 1998.** Insect performance on experimentally stressed woody plants: a meta-analysis. *Annual Review of Entomology*. 43: 195–216.

**Körner, C.; Asshoff, R.; Bignucolo, O. [et al.]. 2005.** Carbon flux and growth in mature deciduous forest trees exposed to elevated CO<sub>2</sub>. *Science*. 309: 1360–1362.

**Kovacs, K.; Haight, R.; McCollough, D. [et al.]. 2010.** Cost of potential emerald ash borer damage in U.S. communities, 2009-2019. *Ecological Economics*. 69: 569–578.

**Kovacs, K.; Vaclavik, T.; Haight, R.G. [et al.]. 2011a.** Predicting the economic costs and property value losses attributed to sudden oak death damage in California (2010-2020). *Journal of Environmental Management*. 92: 1292–1302.

**Kovacs, K.F.; Mercader, R.J.; Haight, R.G. [et al.]. 2011b.** The influence of satellite populations of emerald ash borer on projected economic costs in U.S. communities, 2010-2020. *Journal of Environmental Management*. 92: 2170–2181.

**Koven, C.D.; Ringeval, B.; Friedlingstein, P. [et al.]. 2011.** Permafrost carbon-climate feedbacks accelerate global warming. *Proceedings of the National Academy of Sciences of the United States of America*. 108: 14769–14774.

**Krauss, C. 2005.** Canada warns that tariffs on lumber could imperil U.S. access to oil. *New York Times*. October 12; International Sec.: Americas.

**Krawchuk, M.; Moritz, M. 2011.** Constraints on global fire activity vary across a resource gradient. *Ecology*. 92: 121–132.

**Kreyling, J.; Bittner, T.; Jaeschke, A. [et al.]. 2011.** Assisted colonization: a question of focal units and recipient localities. *Restoration Ecology*. 19: 433–440.



**Kulakowski, D.; Jarvis, D. 2011.** The influence of mountain pine beetle outbreaks and drought on severe wildfires in northwestern Colorado and southern Wyoming: a look at the past century. *Forest Ecology and Management*. 262: 1686–1696.

**Kunkel, K.E.; Easterling, D.R.; Hubbard, K.; Redmond, K. 2004.** Temporal variations in frost-free season in the United States: 1895-2000. *Geophysical Research Letters*. 31: L03201.

**Kunkel, K.E.; Stevens, L.; Stevens, S. 2011.** Continental United States climate outlook. Asheville, NC; Cooperative Institute for Climate and Satellites: National Climatic Data Center. Draft.

**Kurz, W.A.; Dymond, C.C.; Stinson, G. [et al.]. 2008.** Mountain pine beetle and forest carbon feedback to climate change. *Nature*. 452: 987–990.

**Kurz, W.A.; Stinson, G.; Rampley, G.J. Dymond [et al.]. 2008.** Risk of natural disturbances makes future contribution of Canada's forests to the global carbon cycle highly uncertain. *Proceedings National Academy of Sciences, USA*. 105: 1551–1555.

**Kutsch, W.L.; Kolle, O.; Rebmann, C. [et al.]. 2008.** Advection and resulting CO<sub>2</sub> exchange uncertainty in a tall forest in central Germany. *Ecological Applications*. 18: 1391–1405.

**Labat, D.; Godderis, Y.; Probst, J.L.; Guyot, J.L. 2004.** Evidence for global runoff increase related to climate warming. *Advances in Water Resources*. 27: 631–642.

**Laflamme, G. 2005.** Impact of scleroderris canker, American race, on seeded *Pinus banksiana*. *Phytopathology*. 95: suppl.

**Laio, F.; Porporato, A.; Fernandez-Illescas, C.P.; Rodriguez-Iturbe, I. 2001.** Plants in water-controlled ecosystems: active role in hydrologic processes and response to water stress—IV. discussion of real cases. *Advances in Water Resources*. 24: 745–762.

**Lammertsma, E.I.; de Boer, H.J.; Dekker, S.C. [et al.]. 2011.** Global CO<sub>2</sub> rise leads to reduced maximum stomatal conductance in Florida vegetation. *Proceedings of the National Academy of Sciences of the United States of America*. 108: 4035–4040.

**Langbein, W.B.; Schumm, S.A. 1958.** Yield of sediment in relation to mean annual precipitation. *Transactions, American Geophysical Union*. 39: 1076–1084.

**Latta, G.; Temesgen, H.; Adams, D.; Barrett, T. 2010.** Analysis of potential impacts of climate change on forests of the United States Pacific Northwest. *Forest Ecology and Management*. 259: 720–729.

**Lavallee, R.; Archambault, L.; Morissette, J. 1996.** Influence of drainage and edge vegetation on levels of attack and biological performance of the white pine weevil. *Forest Ecology and Management*. 82: 133–144.

**Lavigne, M.B.; Ryan, M.G.; Anderson, D.E. 1997.** Comparing nocturnal eddy covariance measurements to estimates of ecosystem respiration made by scaling chamber measurements at six coniferous boreal sites. *Journal of Geophysical Research*. 102: 28977–28985.

**Lawler, J.J.; White, D.; Neilson, R.P.; Blaustein, A.R. 2006.** Predicting climate-induced range shifts: model differences and model reliability. *Global Change Biology*. 12: 1568–1584.

**Lenihan, J.; Bachelet, D.; Neilson, R.; Drapek, R. 2008.** Simulated response of conterminous United States ecosystems to climate change at different levels of fire suppression, CO<sub>2</sub> emission rate, and growth response to CO<sub>2</sub>. *Global and Planetary Change*. 64: 16–25.

**Lenihan, J.M.; Daly, C.; Bachelet, D.; Neilson, R.P. 1998.** Simulating broad-scale fire severity in a dynamic global vegetation model. *Northwest Science*. 72: 91–103.

**Lenihan, J.M.; Drapek, R.; Bachelet, D.; Neilson, R.P. 2003.** Climate change effects on vegetation distribution, carbon, and fire in California. *Ecological Applications*. 13: 1667–1681.

**Lenoir, J.; Gegout, J.C.; Marquet, P.A. [et al.]. 2008.** A significant upward shift in plant species optimum elevation during the 20th century. *Science*. 320: 1768–1771.

**Lettenmaier, D.P.; Gan, T.Y. 1990.** Hydrologic sensitivities of the Sacramento-San Joaquin river basin, California, to global warming. *Water Resources Research*. 26: 69–86.

**Leuzinger, S.; Körner, C. 2007.** Water savings in mature deciduous forest trees under elevated CO<sub>2</sub>. *Global Change Biology*. 13: 2498–2508.

**Leuzinger, S.; Körner, C. 2010.** Rainfall distribution is the main driver of runoff under future CO<sub>2</sub>-concentration in a temperate deciduous forest. *Global Change Biology*. 16: 246–254.

**Levine, J.M. 2000.** Species diversity and biological invasions: relating local process to community pattern. *Report. Science*. 288: 852–854.

**Levine, J.M.; Adler, P.B.; Yelenik, S.G. 2004.** A meta-analysis of biotic resistance to exotic plant invasions. Review. Ecology Letters. 7: 975–989.

**Levine, J.M.; Vila, M.; D Antonio, C.M. [et al.]. 2003.** Mechanisms underlying the impacts of exotic plant invasions. Proceedings of the Royal Society, Biological Sciences. 1517: 775-781.

**Liebhold, A.M.; Berck, P.; Williams, N.A.; Wood, D.L. 1986.** Estimating and valuing western pine beetle *Dendroctonus brevicomis* impacts. Forest Science. 32: 325–338.

**Lindroth, R.L. 2010.** Impacts of elevated atmospheric CO<sub>2</sub> and O<sub>3</sub> on forests: phytochemistry, trophic interactions, and ecosystem dynamics. Journal of Chemical Ecology. 36: 2–21.

**Lindroth, R.L.; Kinney, K.K.; Platz, C.L. 1993.** Responses of deciduous trees to elevated atmospheric carbon dioxide: productivity, phytochemistry, and insect performance. Ecology. 74: 763–777.

**Lines, E.R.; Coomes, D.A.; Purves, D.W. 2010.** Influences of forest structure, climate and species composition on tree mortality across the Eastern U.S.. PLoS ONE. 5: e13212.

**Lippincott, C.L. 2000.** Effects of *Imperata cylindrical* (L.) Beauv. (cogongrass) invasion on fire regime in Florida sandhill (USA). Natural Areas Journal. 20: 140–149.

**Littell, J.S.; Gwozdz, R.B. 2011.** Climatic water balance and regional fire years in the Pacific Northwest, USA: linking regional climate and fire at landscape scales. In: McKenzie, D.; Miller, C.; Falk, D.A., eds. The landscape ecology of fire. New York, NY: Springer: 117–139.

**Littell, J.S.; McKenzie, D.; Peterson, D.L.; Westerling, A.L. 2009.** Climate and wildfire area burned in western U.S. ecoprovinces, 1916-2003. *Ecological Applications*. 19: 1003–1021.

**Littell, J.S.; Oneil, E.E.; McKenzie, D. [et al.]. 2010.** Forest ecosystems, disturbance, and climatic change in Washington State, USA. *Climatic Change*. 102: 129–158.

**Liu, Y.; Stanturf, J.; Goodrick, S. 2010.** Trends in global wildfire potential in a changing climate. *Forest Ecology and Management*. 259: 685–687.

**Loarie, S.R.; Duffy, P.B.; Hamilton, H. [et al.]. 2009.** The velocity of climate change. *Nature*. 462: 1052–1055.

**Lodge, D.W.; Williams, S.; MacIsaac, H.J. [et al.]. 2006.** Biological invasions: recommendations for U.S. policy and management. *Ecological Applications*. 16: 2035–2054.

**Logan, J.A.; Macfarlane, W.W.; Willcox, L. 2010.** Whitebark pine vulnerability to climate-driven mountain pine beetle disturbance in the Greater Yellowstone Ecosystem. *Ecological Applications*. 20: 895–902.

**Logan, J.A.; Powell, J.A. 2001.** Ghost forests, global warming, and the mountain pine beetle (Coleoptera: Scolytidae). *American Entomologist*. 47: 160–173.

**Lombardero, M.J.; Ayres, M.P. 2011.** Factors influencing bark beetle outbreaks after forest fires on the Iberian peninsula. *Environmental Entomology*. 40: 1007–1018.

**Lombardero, M.J.; Ayres, M.P.; Ayres, B.D.; Reeve, J.D. 2000.** Cold tolerance of four species of bark beetle (Coleoptera: Scolytidae) in North America. *Environmental Entomology*. 29: 421–432.

**Lonsdale, W.M. 1999.** Global patterns of plant invasions and the concept of invasibility. *Ecology*. 80: 1522–1536.

**Lorio, P. 1993.** Environmental stress and whole-tree physiology. In: Schowalter, T.D.; Filip, G.M., eds. *Beetle-pathogen interactions in conifer forests*. London: Academic Press: 81–101.

**Lovett, G.M.; Arthur, M.A.; Weathers, K.C.; Griffin, J.M. 2010.** Long-term changes in forest carbon and nitrogen cycling caused by an introduced pest/pathogen complex. *Ecosystems*. 13: 1188–1200.

**Lovett, G.M.; Canham, C.D.; Arthur, M.A. [et al.]. 2006.** Forest ecosystem responses to exotic pests and pathogens in eastern North America. *BioScience*. 56: 395–405.

**Lovett, G.M.; Christenson, L.M.; Groffman, P.M. [et al.]. 2002.** Insect defoliation and nitrogen cycling in forests. *BioScience*. 52: 335–341.

**Lovett, G.M.; Mitchell, M.J. 2004.** Sugar maple and nitrogen cycling in the forests of eastern North America. *Frontiers in Ecology and the Environment*. 2: 81–88.

**Luce, C.H. 2005.** Land use and land cover effects on runoff processes: fire. In: Anderson, M.G., ed. *Encyclopedia of hydrological sciences*. Hoboken, NJ: John Wiley and Sons: 1831–1838.

**Luce, C.H.; Holden, Z.A. 2009.** Declining annual streamflow distributions in the Pacific Northwest United States, 1948–2006. *Geophysical Research Letters*. 36: L16401.

**Lukac, M.; Lagomarsino, W.; Moscatelli, M.C. [et al.]. 2009.** Forest soil carbon cycle under elevated CO<sub>2</sub>—a case of increased throughput? *Forestry*. 82: 75–86.

**Luo, Y.Q.; Gerten, D.; Le Maire, G. [et al.]. 2008.** Modeled interactive effects of precipitation, temperature, and CO<sub>2</sub> on ecosystem carbon and water dynamics in different climatic zones. *Global Change Biology*. 14: 1986–1999.

**Luyssaert, S.; Schulze, E.D.; Borner, A. [et al.]. 2008.** Old-growth forests as global carbon sinks. *Nature*. 455: 213–215.

**Lynch, A. 2004.** Fate and characteristics of *Picea* damaged by *Elatobium abietinum* (Walker) (Homoptera : Aphididae) in the White Mountains of Arizona. *Western North American Naturalist*. 64: 7–17.

**Mack, R.N. 1981.** Invasion of *Bromus tectorum* L. into western North America: an ecological chronicle. *Agro-Ecosystems*. 7: 145–165.

**Magnani, F.M.; Mencuccini, M.; Borghetti, M. [et al.]. 2007.** The human footprint in the carbon cycle of temperate and boreal forests. *Nature*. 447: 848–850.

**Manter, D.K.; Reeser, P.W.; Stone, J.K. 2005.** A climate-based model for predicting geographic variation in swiss needle cast severity in the Oregon coast range. *Phytopathology*. 95: 1256–1265.

**Marlon, J.; Bartein, P.J.; Whitlock, C. 2006.** Fire-fuel-climate linkages in the northwestern USA during the Holocene. *The Holocene*. 16: 1059–1071.

**Marlon, J.R.; Bartlein, P.J.; Carcaillet, C. [et al.]. 2008.** Climate and human influences on global biomass burning over the past two millennia. *Nature Geoscience* 1: 697–702.

**Mason, R.R. 1996.** Dynamic behavior of Douglas-fir tussock moth populations in the Pacific Northwest. *Forest Science*. 42: 182–191.

**Matthews, S.N.; Iverson, L.R.; Prasad, A.P.; Peters, M.P. 2011.** Changes in potential habitat of 147 North American breeding bird species in response to redistribution of trees and climate following predicted climate change. *Ecography*. doi 10.1111/j.1600-0587.2010.06803.x.

**McClure, M. 1991.** Density-dependent feedback and population cycles in *Adelges tsugae* (Homoptera: Adelgidae) on *Tsuga canadensis*. *Environmental Entomology*. 20: 258–264.

**McClure, M.S. 1989.** Importance of weather to the distribution and abundance of introduced adelgid and scale insects. *Agricultural and Forest Meteorology*. 47: 291–302.

**McDowell, N.; Pockman, W.T.; Allen, C.D. [et al.]. 2008.** Mechanisms of plant survival and mortality during drought: why do some plants survive while others succumb to drought? *New Phytologist*. 178: 719–739.

**McDowell, N.G. 2011.** Mechanisms linking drought, hydraulics, carbon metabolism, and vegetation mortality. *Plant Physiology*. 155: 1051–1059.



**McDowell, N.G.; Beerling, D.J.; Breshears, D.D. [et al.]. 2011.** The interdependence of mechanisms underlying climate-driven vegetation mortality. *Trends in Ecology and Evolution*. 26: 523–532.

**McInerney, D.; Keller, K. 2007.** Economically optimal risk reduction strategies in the face of uncertain climate thresholds. *Climatic Change*. 91: 29–41.

**McKeen, C.D. 1995.** Chestnut blight in Ontario: past and present status. *Canadian Journal of Plant Pathology*. 17: 295–304.

**McKenney, D.W.; Pedlar, J.H.; Rood, R.B.; Price, D. 2011.** Revisiting projected shifts in the climate envelopes of North American trees using updated general circulation models. *Global Change Biology*. 17: 2720–2730.

**McKenzie, D.; Gedalof, Z.; Peterson, D.L.; Mote, P. 2004.** Climatic change, wildfire and conservation. *Conservation Biology*. 18: 890–902.

**McKenzie, D.; Peterson, D.L.; Littell, J.J. 2009.** Global warming and stress complexes in forests of western North America. In: Bytnerowicz, Andrezj; Arbaugh, Micahel J.; Riebau, Allen R.; Andersen, Christian. *Wildland fires and air pollution*. The Netherlands: Elsevier: 319-337. *Developments in Environmental Science* 8. Chapter 15.

**McKinley, D.C.; Blair, J.M. 2008.** Woody plant encroachment by *Juniperus virginiana* in a mesic native grassland promotes rapid carbon and nitrogen accrual. *Ecosystems*. 11: 454–468.

**McKinley, D.C.; Ryan, M.G.; Birdsey, R.A. [et al.]. 2011.** A synthesis of current knowledge on forests and carbon storage in the United States. *Ecological Applications*. 21: 1902–1924.

**McLachlan, J.S.; Hellmann, J.J.; Schwartz, M.W. 2007.** A framework for debate of assisted migration in an era of climate change. *Conservation Biology*. 21: 297–302.

**McMahon, S.M.; Parker, G.G.; Miller, D.R. 2010.** Evidence for a recent increase in forest growth. *Proceedings of the National Academy of Sciences of the United States of America*. 107: 3611–3615.

**McNulty, S.G.; Lorio, P.L.; Ayres, M.P.; Reeve, J.D. 1997.** Predictions of southern pine beetle populations under historic and projected climate using a forest ecosystem model. In: Mickler, R.A.; Fox, S., eds. *The productivity and sustainability of southern forest ecosystems in a changing environment*. New York: Springer-Verlag: 617–634.

**Meinzer, F.C.; Bond, B.J.; Warren, J.M.; Woodruff, D.R. 2005.** Does water transport scale universally with tree size? *Functional Ecology*. 19: 558–565.

**Meldrum, J.R.; Champ, P.A.; Bond, C.A. 2011.** Valuing the forest for the trees: willingness to pay for white pine blister rust management. In: Keane, R.E.; Tomback, D.F.; Murray, M.P.; Smith, C.M., eds. *The future of high-elevation, five-needle white pines in Western North America: proceedings of the High Five Symposium*. Proceedings RMRS-P-63. Fort Collins, CO: U.S. Department of Agriculture, Forest Service, Rocky Mountain Research Station: 226–234.

**Melillo, J.M.; Butler, S.; Johnson, J. [et al.]. 2011.** Soil warming, carbon-nitrogen interactions, and forest carbon budgets. *Proceedings of the National Academy of Sciences of the United States of America*. 108: 9508–9512.

**Melillo, J.M.; Steudler, P.A.; Aber, J.D. [et al.]. 2002.** Soil warming and carbon-cycle feedbacks to the climate system. *Science*. 298: 2173–2176.

**Metsaranta, J.M.; Kurz, W.A.; Neilson, E.T.; Stinson, G. 2010.** Implications of future disturbance regimes on the carbon balance of Canada's managed forest (2010-2100). *Tellus Series B-Chemical and Physical Meteorology*. 62: 719–728.

**Meyer, G.A.; Pierce, J.L. 2003.** Climatic controls on fire-induced sediment pulses in Yellowstone National Park and central Idaho: a long-term perspective. *Forest Ecology and Management*. 178: 89–104.

**Meyer, G.A.; Wells, S.G.; Balling, R.C., Jr.; Jull, A.J.T. 1992.** Response of alluvial systems to fire and climate change in Yellowstone National Park. *Nature*. 357: 147–150.

**Millennium Ecosystem Assessment. 2005.** *Ecosystems and human well-being: opportunities and challenges for business and industry*. Washington, DC: Island Press. 31 p.

**Miller, J.D.; Safford, H.D.; Crimmins, M.; Thode, A.E. 2009.** Quantitative evidence for increasing forest fire severity in the Sierra Nevada and southern Cascade Mountains, California and Nevada, USA. *Ecosystems*. 12: 16–32.

**Miller, J.H. 1990.** *Ailanthus altissima* (Mill.) Swingle ailanthus. In: Burns, R.M.; Honkala, B.H., tech. coords. *Silvics of North America: Vol. 2. Hardwoods*. Agriculture Handbook 654. Washington, DC: U.S. Department of Agriculture, Forest Service: 101–104.

**Miller, R.F.; Bates, J.D.; Svejcar, T.J. [et al.]. 2005.** Biology, ecology, and management of western juniper (*Juniperus occidentalis*). Oregon State University, Agricultural Experiment Station Technical Bulletin 152.

**Miller, R.F.; Wigand, P.E. 1994.** Holocene changes in semiarid pinyon-juniper woodlands. *Bioscience*. 44(7): 465–474.

**Milly, P.C.D.; Dunne, K.A.; Vecchia, A.V. 2005.** Global pattern of trends in streamflow and water availability in a changing climate. *Nature*. 438: 347–350.

**Minteer, B.A.; Collins, J.P. 2010.** Move it or lose it? The ecological ethics of relocating species under climate change. *Ecological Applications*. 20: 1801–1804.

**Mitchell, R.J.; Hiers, J.K.; O'Brien, J.J. [et al.]. 2006.** Silviculture that sustains□: the nexus between silviculture, frequent prescribed fire, and conservation of biodiversity in longleaf pine forests of the southeastern United States. *Canadian Journal of Forest Research*. 36: 2724–2736.

**Moody, J.A.; Martin, D.A. 2009.** Synthesis of sediment yields after wildland fire in different rainfall regimes in the western United States. *International Journal of Wildland Fire*. 18: 96–115.

**Morgan, P.; Heyerdahl, E.K.; Gibson, C.E. 2008.** Multi-season climate synchronized widespread forest fires throughout the 20<sup>th</sup> century, Northern Rockies, USA. *Ecology*, 89: 717–728.

**Moser, J.C.; Fitzgibbon, B.A.; Klepzig, K.D. 2005.** The Mexican pine beetle, *Dendroctonus mexicanus*: first record in the United States and co-occurrence with the southern pine beetle—*Dendroctonus frontalis* (Coleoptera: Scolytidae or Curculionidae: Scolytidae). *Entomological News*. 116: 235–243.

**Mote, P.W.; Hamlet, A.F.; Clark, M.P. and Lettenmaier, D.P. 2005.** Declining mountain snowpack in western North America. *Bulletin of the American Meteorological Society*. 86: 39–49.

**Munroe, E. 1963.** A new species of *Nepytia* (Lepidoptera: Geometridae), of economic importance to Douglas fir in British Columbia. *Canadian Entomologist*. 95: 407–413.

**Myers, J. H.; Simberloff, D.; Kuris, A.M.; Carey, J. 2000.** Eradication revisited: dealing with exotic species. *Trends in Ecology and Evolution*. 15: 316–320.

**Nakicenovic, N.; Sward, R., eds. 2000.** Emissions scenarios (including summary for policymakers). A Special Report of Working Group III of the Intergovernmental Panel on Climate Change. Geneva, Switzerland: Intergovernmental Panel on Climate Change. 27 p.

**Nathan, R.; Horvitz, N.; He, Y. [et al.]. 2011.** Spread of North American wind-dispersed trees in future environments. *Ecology Letters*: 211–219.

**National Interagency Coordination Center. 2011.** GACC predictive services intelligence. <http://www.predictiveservices.nifc.gov/intelligence/intelligence.htm>. (25 January 2012).

**National Invasive Species Council. 2001.** Meeting the invasive species challenge: national invasive species management plan. Washington, DC: U.S. Department of Agriculture. 80 p.

**Tkatz, B.; Brown, H.; Daniels, A. [et al.]. 2011.** National roadmap for responding to climate change. FS-957b. Washington, DC: U.S. Department of Agriculture, Forest Service.

**National Research Council. 2010a.** Adapting to the impacts of climate change: America's climate choices—report of the panel on advancing the science of climate change. Washington, DC: The National Academies Press. 292 p.

**National Research Council. 2009.** Informing decisions on climate change: report of the panel on advancing the science climate change America's climate choices—report of the panel on advancing the science of climate change. Washington, DC: The National Academies Press. 200 p.

**National Research Council. 2011.** Report of the Committee on Americas Climate Choices. America's Climate Choices, National Academy of Sciences Press, Washington, DC. <http://www.nas.edu>.

**Neilson, R.P.; Pitelka, L.F.; Solomon, A.M. [et al.]. 2005.** Forecasting regional to global plant migration in response to climate change. *Bioscience*. 55: 749–759.

**Nelson, C.D.; Schmidting, R.C.; Doudrick, R.L. 1996.** Host relationships of fusiform rust disease: Genetic variation and heritability in typical and South Florida varieties of slash pine. *Silvae Genetica* 45: 149–153.

**Nelson, C.R.; Halpern, C.B.; Agee, J.K. 2008.** Thinning and burning results in low-level invasion by nonnative plants but neutral effects on natives. *Ecological Applications*. 18: 762–770.

**Nielsen, D.G.; Muilenburg, V.L.; Herms, D.A. 2011.** Interspecific variation in resistance of Asian, European, and North American birches (*Betula* spp.) to bronze birch borer (Coleoptera: Buprestidae). *Environmental Entomology*. 40: 648–653.

**Norby, R.J.; Zak, D.R. 2011.** Ecological lessons learned from free-air CO<sub>2</sub> enrichment (FACE) experiments. *Annual Review of Ecology, Evolution and Systematics*. 42: 181–203.

**Norby, R.J.; DeLucia, E.H.; Gielen, B. [et al.]. 2005.** Forest response to elevated CO<sub>2</sub> is conserved across a broad range of productivity. *Proceedings of the National Academy of Sciences of the United States of America*. 102:18052–18056.

**Norby, R.J.; Warren, J.M.; Iversen, C.M. [et al.]. 2010.** CO<sub>2</sub> enhancement of forest productivity constrained by limited nitrogen availability. *Proceedings of the National Academy of Sciences of the United States of America*. 107: 19368–19373.

**O’Gorman, P.A.; Schneider, T. 2009.** The physical basis for increases in precipitation extremes in simulations of 21<sup>st</sup>-century climate change. *Proceedings of the National Academy of Sciences of the United States of America*. 106: 14,773–14,777.

**O'Halloran, T.L.; Law, B.E.; Goulden, M.L [et al.]. 2011.** Radiative forcing of natural forest disturbances. *Global Change Biology*. 10.1111/j.1365-2486.2011.02577.x.

**Ollinger, S.; Goodale, C.; Hayhoe, K.; Jenkins, J. 2008.** Potential effects of climate change and rising CO<sub>2</sub> on ecosystem processes in northeastern U.S. forests. *Mitigation and Adaptation Strategies for Global Change*. 14: 101–106.

**Orwig, D.A.; Cobb, R.C.; D'Amato, A.W. [et al.]. 2008.** Multi-year ecosystem response to hemlock woolly adelgid infestation in southern New England forests. *Canadian Journal of Forest Research*. 38: 834–843.

**Orwig, D.A.; Foster, D.R.; Mausel, D.L. 2002.** Landscape patterns of hemlock decline in New England due to the introduced hemlock woolly adelgid. *Journal of Biogeography*. 29: 1475–1487.

**Pacala, S.W.; Hurtt, G.C.; Baker, D. [et al.]. 2001.** Consistent land- and atmosphere-based U.S. carbon sink estimates. *Science*. 292: 2316–2320.

**Pachauri, R.K.; Reisinger, A., eds. 2007.** *Climate change 2007: synthesis report: contribution of Working Groups I, II and III to the fourth assessment report of the Intergovernmental Panel on Climate Change.*, Geneva, Switzerland: Intergovernmental Panel on Climate Change. 104.

**Pagano, T.; Garen, D. 2005.** A recent increase in Western U.S. streamflow variability and persistence. *Journal of Hydrometeorology*. 6: 173–179.



**Pan, Y.; Birdsey, R.A.; Fang, J. [et al.]. 2011.** A large and persistent carbon sink in the world's forests. *Science*. 333: 988–993.

**Paradis, A.; Elkinton, J.; Hayhoe, K. 2008.** Role of winter temperature and climate change on the survival and future range expansion of the hemlock woolly adelgid (*Adelges tsugae*) in eastern North America. *Mitigation and Adaptation Strategies for Global Change*. 13: 541–554.

**Parker, B.; Skinner, M.; Gouli, S. [et al.]. 1998.** Survival of hemlock woolly adelgid (Homoptera: Adelgidae) at low temperatures. *Forest Science*. 44: 414–420.

**Parker, T.J.; Clancy, K.M.; Mathiasen, R.L. 2006.** Interactions among fire, insects and pathogens in coniferous forests of the interior western United States and Canada. *Agricultural and Forest Entomology*. 8:167–189.

**Parks, C.G.; Radosevich, S.R.; Endress, B.A. [et al.]. 2005.** Natural and land-use history of the Northwest mountain ecoregions (USA) in relation to patterns of plant invasions. *Perspectives in Plant Ecology, Evolution and Systematics*. 7: 137–158

**Parris, A. et al., 2011.** Sea level change scenarios for the US national climate assessment (NCA), Version 0. November 3, 2011, Washington, DC: U.S. Global Change Research Program, National Climate Assessment.

**Parshall, T.; Foster, D.R. 2002.** Fire on the New England landscape: regional and temporal variation, cultural and environmental controls. *Journal of Biogeography*. 29: 1305–1317.

**Pattison, R.R.; Mack, R.N. 2007.** Potential distribution of the invasive tree *Triadica sebifera* (Euphorbiaceae) in the United States: evaluating CLIMEX predictions with field trials. *Global Change Biology*. 14: 813–826.

**Pauchard, A.; Kueffer C.; Diestz, H. [et al.]. 2009.** Ain't no mountain high enough: plant invasions reaching new elevations. *Frontiers in Ecology and the Environment*. 7: 479–486.

**Pearson, R.G.; Thuiller, W.; Araujo, M.B. [et al.]. 2006.** Model-based uncertainty in species range prediction. *Journal of Biogeography*. 33: 1704–1711.

**Pease, J.L.; Vowles, R.H.; Keith, L.B. 1979.** Interaction of snowshoe hares and woody vegetation. *Journal of Wildlife Management*. 43: 43–60.

**Peltzer, D.A.; Allen, R.B.; Lovett, G.M. [et al.]. 2010.** Effects of biological invasions on forest carbon sequestration. *Global Change Biology*. 16: 732–746.

**Perkins, D.L.; Swetnam, T.W. 1996.** A dendroecological assessment of whitebark pine in the Sawtooth-Salmon River region, Idaho. *Canadian Journal of Forest Research*. 26: 2123–2133.

**Perrakis, D.D.B.; Agee, J.K. 2006.** Seasonal fire effects on mixed-conifer forest structure and ponderosa pine resin properties. *Canadian Journal of Forest Research*. 36: 238–254.

**Peterson, A.T.; Scachetti-Pereira, R. 2004.** Potential geographic distribution of *Anoplophora glabripennis* (Coleoptera: Cerambycidae) in North America. *The American Midland Naturalist*. 151: 170–178.

**Peterson, D.L.; Halofsky, J.; Johnson, M.C. 2011.** Managing and adapting to changing fire regimes in a warmer climate. In: McKenzie, D.; Miller, C.; Falk, D., eds. *The landscape ecology of fire*. New York, NY: Springer: 249–267.

**Peterson, G.; De Leo, G.A.; Hellmann, J.J. [et al.]. 1997.** Uncertainty, climate change, and adaptive management. *Conservation Ecology* [online] 1: 4.  
<http://www.consecol.org/vol1/iss2/art4/>. (20 December 2012).

**Peterson, N.A.; Nilssen, A.C. 1996.** Nonlinear temperature-dependent development of autumnal moth pupae, *Epirrita autumnata* (Lepidoptera: Geometridae). *Environmental Entomology*. 25: 147–154.

**Pfeifer, E.M.; Hicke, J.A.; Meddens, A.J.H. 2011.** Observations and modeling of aboveground tree carbon stocks and fluxes following a bark beetle outbreak in the western United States. *Global Change Biology*. 17: 339–350.

**Piao, S.L.; Ciais, P. Friedlingstein, P. [et al.]. 2008.** Net carbon dioxide losses of northern ecosystems in response to autumn warming. *Nature*. 451: 49–52.

**Pierce, J.L.; Meyer, G.A.; Jull, A.J.T. 2004.** Fire-induced erosion and millennial-scale climate change in northern ponderosa pine forests. *Nature*. 432: 87–90.

**Pimentel, D.; Zuniga, R.; Morrison, D. 2005.** Update on the environmental and economic costs associated with alien-invasive species in the United States. *Ecological Economics*. 52: 273–288.

**Pinsonneault, A.J.; Matthews, H.D.; Kothavala, Z. 2011.** Benchmarking climate-carbon model simulations against forest FACE data. *AtmosphereOcean*. 49: 41–50.

**Platt, W.J.; Beckage, B.; Doren, R.F.; Slater, H.H. 2002.** Interactions of large-scale disturbances: prior fire regimes and hurricane mortality of savanna fires. *Ecology*. 83: 1566–1572.

**Potts, D.F. 1984.** Hydrologic impacts of a large-scale mountain pine beetle (*Dendroctonus ponderosae* Hopkins) epidemic. *Water Resources Bulletin*. 20: 373–377.

**Powell, J.A.; Jenkins, J.L.; Logan, J.A.; Bentz, B.J. 2000.** Seasonal temperature alone can synchronize life cycles. *Bulletin of Mathematical Biology*. 62: 977–998.

**Powell, K.I.; Chase J.M.; Knight, T.M. 2011.** Synthesis of plant invasion effects on biodiversity across spatial scales. *American Journal of Botany*. 98: 539–548.

**Powell, W. 1974.** Supercooling and the low-temperature survival of the green spruce aphid *Elatobium abietinum*. *Annals of Applied Biology*. 78: 27–37.

**Powell, W.; Parry, W.H. 1976.** Effects of temperature on overwintering populations of the green spruce aphid *Elatobium abietinum*. *Annals of Applied Biology*. 82: 209–219.

**Power, M.J.; Marlon, J.; Ortiz, N. [et al.]. 2007.** Changes in fire regimes since the Last Glacial Maximum: an assessment based on a global synthesis and analysis of charcoal data. *Climate Dynamics*. 30: 887–907.

**Prasad, A.M.; Iverson, L.R.; Liaw, A. 2006.** Newer classification and regression tree techniques: bagging and random forests for ecological prediction. *Ecosystems*. 9: 181–199.

**Prentice, I.C.; Harrison, S.P. 2009.** Ecosystem effects of CO<sub>2</sub> concentration: evidence from past climates. *Climate of the Past*. 5: 297–307.

**Price, C.; Rind, D. 1994.** Possible implications of global climate change on global lightning distributions and frequencies. *Journal of Geophysical Research*. 99: 10,823–10,831.

**Price, J.I.; McCollum, D.W.; Berrens, R.P. 2010.** Insect infestation and residential property values: A hedonic analysis of the mountain pine beetle epidemic. *Forest Policy and Economics* 12: 415–422.

**Pugh, E.; Small, E. 2011.** The impact of pine beetle infestation on snow accumulation and melt in the headwaters of the Colorado River. *Ecohydrology*:n/a–n/a.

**Pye, J.M.; Holmes, T.P.; Prestemon, J.P.; Wear, D.N. 2011.** Economic impacts of the southern pine beetle. In: Coulson, R.N.; Klepzig, K.D. eds. *Southern pine beetle II*. Gen. Tech. Rep. SRS-140. Asheville, NC: U.S. Department of Agriculture, Forest Service, Southern Research Station: 213–222.

**Raffa, K.F.; Aukema, B.H.; Bentz, B.J. [et al.]. 2008.** Cross-scale drivers of natural disturbances prone to anthropogenic amplification: the dynamics of bark beetle eruptions. *BioScience*. 58: 501–517.

**Rajagopalan, B.; Nowak, K.; Prairie, J. [et al.]. 2009.** Water supply risk on the Colorado River: can management mitigate? *Water Resources Research*. 45: W08201.

**Ralph, F.M.; Neiman, P.J.; Wick, G.A. [et al.]. 2006.** Flooding on California's Russian River- Role of atmospheric rivers. *Geophysical Research Letters*. 33: L13801.

**Ranger, N.; Garbett-Shiels, S.-L. 2011.** How can decision-makers in developing countries incorporate uncertainty about future climate risks into existing planning and policy-making processes? [Location of publisher unknown]: Centre for Climate Change Economics and Policy; Grantham Research Institute on Climate Change and the Environment. 23 p.

**Rauchfuss, J.; Ziegler, S.S.; Speer, J.H.; Siegert, N.W. 2009.** Dendroecological analysis of spruce budworm outbreaks and their relation to climate near the prairie–forest border in northwestern Minnesota. *Physical Geography*. 30: 185–204.

**Ravenscroft C.; Scheller, R.M.; Mladenoff, D.J.; White, M.A. 2010.** Forest restoration in a mixed-ownership landscape under climate change. *Ecological Applications*. 20: 327–346.

**Reeve, J.R.; Ayres, M.P.; Lorio, P.L.J. 1995.** Host suitability, predation, and bark beetle population dynamics. In: Cappuccino, N.; Price, P.W., eds. *Population dynamics: new approaches and synthesis*. San Diego, CA: Academic Press: 339–357.

**Reeve, N.; Toumi, R. 1999.** Lightning activity as an indicator of climate change. *Quarterly Journal of the Royal Meteorological Society*. 125: 893–903.

- Régnière, J.; Bentz, B.J. 2007.** Modeling cold tolerance in the mountain pine beetle, *Dendroctonus ponderosae*. *Journal of Insect Physiology*. 53: 559–572.
- Regonda, S.K.; Rajagopalan, B.; Clark, M.; Pitlick, J. 2005.** Seasonal cycle shifts in hydroclimatology over the Western United States. *Journal of Climate* 18: 372–384.
- Rehfeldt, G.E.; Ferguson, D.E.; Crookston, N.L. 2008.** Quantifying the abundance of co-occurring conifers along Inland Northwest (USA) climate gradients. *Ecology*. 89: 2127–2139.
- Rehfeldt, G.E.; Ferguson, D.E.; Crookston, N.L. 2009.** Aspen, climate, and sudden decline in western USA. *Forest Ecology and Management*. 258: 2353–2364.
- Reich, P.B. 2011.** Taking stock of forest carbon. *Nature Climate Change*. 1: 346–347.
- Rejmánek, M.; Smith, J.D.; Goyer, R.A. 1987.** Population dynamics of the forest tent caterpillar *Malacosoma disstria* in a water tupelo *Nyssa aquatica* forest a simulation model. *Ecological Modelling*. 39: 287–306.
- Reynolds, L.V.; Ayres, M.P.; Siccama, T.G.; Holmes, R.T. 2007.** Climatic effects on caterpillar fluctuations in northern hardwood forests. *Canadian Journal of Forest Research*. 37: 481–491.
- Ricciardi, A.; Simberloff, D. 2009.** Assisted colonization is not a viable conservation strategy. *Trends in Ecology and Evolution*, 24: 248–253.

**Richardson, D.M.; Hellmann, J.J. McLachlan, J.S. [et al.]. 2009.** Multidimensional evaluation of managed relocation. *Proceedings of the National Academy of Sciences of the United States of America*. 106: 9721–9724.

**Rindge, F. 1967.** A new species of *Nepytia* from southern Rocky Mountains (Lepidoptera - Geometridae). *Journal of the New York Entomological Society*. 75: 74–76.

**Rodenhouse, N.L. 1992.** Potential effects of climatic change on migrant landbirds. *Conservation Biology*. 6: 263–272.

**Rodenhouse, N.L.; Christenson, L.M.; Parry, D.; Green, L.E. 2009.** Climate change effects on native fauna of northeastern forests. *Canadian Journal of Forest Research*. 39: 249–263.

**Rodewald, A.D.; Shustack, D.P. 2008.** Consumer resource matching in urbanizing landscapes: are synanthropic species over-matching? *Ecology*. 89:515–521.

**Rogers, B.M.; Neilson, R.P.; Drapek, R. [et al.]. 2011.** Impacts of climate change on fire regimes and carbon stocks of the U.S. Pacific Northwest. *Journal of Geophysical Research*. 116: G03037.

**Rohrs-Richey, J.K.; Mulder, C.P.H.; Winton, L.M.; Stanosz, G. 2011.** Physiological performance of an Alaskan shrub (*Alnus fruticosa*) in response to disease (*Valsa melanodiscus*) and water stress. *New Phytologist*. 189: 295–307.

**Ross, B.A.; Bray, J.R.; Marshall, W.H. 1970.** Effects of long-term deer exclusion on a *Pinus resinosa* forest in north-central Minnesota. *Ecology*. 51: 1088–1093.



**Ross, M.S.; Obrien, J.J.; Ford, R.G. [et al.]. 2009.** Disturbance and the rising tide: the challenge of biodiversity management on low-island ecosystems. *Frontiers in Ecology and the Environment*. 7: 471-478.

**Rotenberg, E.; Yakir, D. 2010.** Contribution of semi-arid forests to the climate system. *Science*. 327: 451–454.

**Royama, T. 1984.** Population dynamics of the spruce budworm, *Choristoneura fumiferana*. *Ecological Monographs*. 54: 429–462.

**Ruess, R.W.; McFarland, J.M.; Trummer, L.M.; Rohrs-Richey, J.K. 2009.** Disease-mediated declines in N-fixation inputs by *Alnus tenuifolia* to early-successional floodplains in Interior and South-Central Alaska. *Ecosystems*. 12: 489–502.

**Runion, G.B.; Prior, S.A.; Rogers, H.H.; Mitchell, R.J. 2010.** Effects of elevated atmospheric CO<sub>2</sub> on two southern forest diseases. *New Forests*. 39: 275–285.

**Running, S.W. 2006.** Is global warming causing more, larger wildfires? *Science*. 313: 927–928.

**Rustad, L.E.; Campbell, J.L.; Marion, R.J. [et al.]. 2001.** A meta-analysis of the response of soil respiration, net nitrogen mineralization, and aboveground plant growth to experimental warming. *Oecologia*. 126: 543–562.

**Ryan, M.G.; Archer, S.R.; Birdsey, R.A. [et al.]. 2008.** Land resources: forest and air lands. In: Backlund, P.; Janetos, A.; Schimel, D. [et al.]. 2008. The effects of climate change on

agriculture, land resources, water resources, and biodiversity in the United States. Synthesis and Assessment Product 4.3. Washington, DC: U.S. Department of Agriculture: 75–120.

**Ryerson, D.E.; Swetnam, T.W.; Lynch, A.M. 2003.** A tree–ring reconstruction of western spruce budworm outbreaks in the San Juan Mountains, Colorado, USA. *Canadian Journal of Forest Research*. 33: 1010–1028.

**Safranyik, L.; Carroll, A.L. 2006.** The biology and epidemiology of the mountain pine beetle in lodgepole pine forests. In: Safranyik, L.; Wilson, B., eds. *The mountain pine beetle: a synthesis of biology, management, and impacts on lodgepole pine*. Victoria, British Columbia, Canada: Natural Resources Canada, Canadian Forest Service, Pacific Forestry Centre: 3–66. Chapter 1.

**Safranyik L.; Carroll, A.L.; Regniere, D.W. [et al.]. 2010.** Potential for range expansion of mountain pine beetle into the boreal forest of North America. *Canadian Entomologist*. 142: 415–442.

**Sage, R.F.; Coiner, H.A.; Way, D.A. [et al.]. 2009.** Kudzu [*Pueraria montana* (Lour.) Merr. var *lobata*]: a new source of carbohydrate for bioethanol production. *Biomass and Bioenergy*. 33: 57–61.

**Salinas-Moreno, Y.; Ager, A.; Vargas, C.F. [et al.]. 2010.** Determining the vulnerability of Mexican pine forests to bark beetles of the genus *Dendroctonus* Erichson (Coleoptera: Curculionidae: Scolytinae). *Forest Ecology and Management*. 260: 52–61.

**Salzer, M.W.; Hughes, M.K.; Bunn, A.G.; Kipfmüller, K.F. 2009.** Recent unprecedented tree-ring growth in bristlecone pine at the highest elevations and possible causes. *Proceedings of the National Academy of Sciences of the United States of America*. 106: 20348–20353.

**Sasek, T.W.; Strain, B.R. 1990.** Implications of atmospheric CO<sub>2</sub> enrichment and climatic change for the geographical distribution of two introduced vines in the U.S.A. *Climatic Change*. 16: 31–51.

**Scheffer, M.; Bascompte, J.; Brock, W.A. 2009.** Early-warning signals for critical transitions. *Nature*. 461: 53–59.

**Schenk, J.A.; Benjamin, D.M. 1969.** Notes on the biology of *Ips pini* in central Wisconsin jack pine forests. *Annals of the Entomological Society of America*. 62: 480–485.

**Schneider, S.H.; Semenov, S.; Patwardhan, A. 2007.** Assessing key vulnerabilities and the risk from climate change. In: Parry, M.L.; Canziani, O.F.; Palutikof, P.J. [et al.], eds. *Climate change 2007: impacts, adaptation and vulnerability—contribution of working group II to the fourth assessment report of the Intergovernmental Panel on Climate Change*: Cambridge, United Kingdom: Cambridge University Press: 779–810. Chapter 19.

**Schwartz, M.D.; Hanes, J.M. 2010.** Continental-scale phenology: warming and chilling. *International Journal of Climatology*. 30: 1595–1598.

**Schwartz, M.W. 1993.** Modelling effects of habitat fragmentation on the ability of trees to respond to climatic warming. *Biodiversity and Conservation*. 2: 51–61.

**Schwartz, M.W.; Iverson, L.R.; Prasad, A.M. [et al.]. 2001.** Predicting the potential future distribution of four tree species in Ohio, USA, using current habitat availability and climatic forcing. *Ecosystems*. 4: 568–581.

**Seabloom, E.W.; Harpole, W.S.; Reichman, O.J.; Tilman, D. 2003.** Invasion, competitive dominance, and resource use by exotic and native California grassland species. *Proceedings of the National Academy of Sciences of the United States of America*. 100: 13384–13389.

**Selas, V.; Hogstad, O.; Andersson, G.; von Proschwitz, T. 2001.** Population cycles of autumnal moth, *Epirrita autumnata*, in relation to birch mast seeding. *Oecologia*. 129: 213–219.

**Seppälä, R.; Buck, A.; Katila, P. 2009.** Adaptation of forests and people to climate change: a global assessment report. Helsinki, Finland: International Union of Forest Research Organizations. 224 p.

**Sexton, J. P.; McKay, J.K.; Sala, A. 2002.** Plasticity and genetic diversity may allow tamarisk to invade cold climates in North America. *Ecological Applications*. 12: 1652–1660.

**Shakesby, R.A.; Doerr, S.H. 2006.** Wildfire as a hydrological and geomorphological agent. *Earth-Science Reviews*. 74: 269–307.

**Sheppard, S.; Picard, P. 2006.** Visual-quality impacts of forest pest activity at the landscape level: a synthesis of published knowledge and research needs. *Landscape and Urban Planning*. 77: 321–342.

**Sherriff, R.L.; Berg, E.E.; Miller, A.E. 2011.** Climate variability and spruce beetle (*Dendroctonus rufipennis*) outbreaks in south-central and southwest Alaska. *Ecology*. 92: 1459–1470.

**Siegert, N.W.; McCullough, D.G.; Venette, R.C. [et al.]. 2009.** Assessing the climatic potential for epizootics of the gypsy moth fungal pathogen *Entomophaga maimaiga* in the north central United States. *Canadian Journal of Forest Research*. 39: 1958–1970.

**Silander, J.A., Jr.; Klepeis, D.M. 1999.** The invasion ecology of Japanese barberry (*Berberis thunbergii*) in the New England landscape. *Biological Invasions*. 1: 189–201.

**Silveri, A.; Dunwiddie, P.W.; Michaels, H.J. 2001.** Logging and edaphic factors in the invasion of an Asian woody vine in a mesic North American forest. *Biological Invasions*. 3: 379–389.

**Simard, M.; Coulson, T.; Gingras, A.; Côté, S. 2010.** Influence of density and climate on population dynamics of a large herbivore under harsh environmental conditions. *Journal of Wildlife Management*. 74: 1671–1685.

**Simard, M.; Romme, W.; Griffin, J.; Turner, M. 2011.** Do mountain pine beetle outbreaks change the probability of active crown fire in lodgepole pine forests? *Ecological Monographs*. 81: 3–24.

**Simberloff, D. 2009.** The role of propagule pressure in biological invasions. *Annual Review of Ecology, Evolution, and Systematics*. 40: 81–102.

**Six, D.L.; Adams, J. 2007.** White pine blister rust severity and selection of individual whitebark pine by the mountain pine beetle (Coleoptera : Curculionidae, Scolytinae). *Journal of Entomological Science*. 42: 345–353.

**Six, D.L.; Bentz, B.J. 2007.** Temperature determines symbiont abundance in a multipartite bark beetle-fungus ectosymbiosis. *Microbial Ecology*. 54: 112–118.

**Smith, M.L.; Bruhn, J.N.; Anderson, J.B. 1994.** Relatedness and spatial distribution of *Armillaria* genets infecting red pine seedlings. *Phytopathology*. 84: 822–829.

**Smith, W.B.; Miles, P.D.; Perry C.H.; Pugh, S.A. 2009.** Forest resources of the United States, 2007. Gen. Tech. Rep. WO-78. Washington, DC: U.S. Department of Agriculture, Forest Service. 336 p.

**Smithwick, E.A.H.; Ryan, M.G.; Kashian, D.M. [et al.]. 2008.** Modeling the effects of fire and climate change on carbon and nitrogen storage in lodgepole pine (*Pinus contorta*) stands. *Global Change Biology*. 15: 535–548.

**Solomon, S.; Plattner, G.; Knutti, R.; Friedlingstein, P. 2009.** Irreversible climate change due to carbon dioxide emissions. *Proceedings of the National Academy of Sciences of the United States of America*. 106: 1704–1709.

**Solomon, S.; Qin, D.; Manning, M. [et al.]. 2007.** Climate change 2007: the physical science basis—contribution of Working Group I to the fourth assessment report of the Intergovernmental Panel on Climate Change. Cambridge, United Kingdom: Cambridge University Press. 996 p.

**Spaulding, H.L.; Rieske, L.K. 2011.** A glimpse at future forests: predicting the effects of *Phytophthora ramorum* on oak forests of southern Appalachia. *Biological Invasions*. 13: 1367–1375.

**Spracklen, D.V.; Mickley, L.J.; Logan, J.A. [et al.]. 2009.** Impacts of climate change from 2000 to 2050 on wildfire activity and carbonaceous aerosol concentrations in the western United States. *Journal of Geophysical Research*. 114: D20301.

**Stadler, B.; Muller, T.; Orwig, D. 2006.** The ecology of energy and nutrient fluxes in hemlock forests invaded by hemlock woolly adelgid. *Ecology*. 87:1792–1804.

**Standards and Development Trade Facility. 2009.** Climate change and agriculture trade: risks and responses. [http://www.standardsfacility.org/Climate\\_change.htm](http://www.standardsfacility.org/Climate_change.htm). (24 January 2012).

**Stanosz, G.R. 1993.** Symptoms, association, and pathogenicity of *Discula campestris*, a cause of sugar maple seedling anthracnose. *Plant Disease*. 77: 1022–1026.

**Stanosz, G.R.; Guthmiller, M.A. 1995.** Root rot of red pine caused by *Heterobasidion annosum* in Wisconsin. *Plant Disease*. 79: 859.

**Stanton, S. 2007.** Effects of dwarf mistletoe on climate response of mature ponderosa pine trees. *Tree-Ring Research*. 63: 69–80.

**Stein, B.A.; Flack, S.R., eds. 1996.** America's least wanted: alien species invasions of U.S. ecosystems. Arlington, VA: The Nature Conservancy. 31 p.

**Stephens, S.L. 2005.** Forest fire causes and extent on United States Forest Service lands. *International Journal of Wildland Fire*. 14: 213–222.

**Stevens, R.; Carolin, V.; Stein, C. 1983.** Lepidoptera associated with western spruce budworm in the Southwestern United States. *Journal of the Lepidopterist's Society*. 37: 129–139.

**Stinson, G.; Kurz, W.A.; Smyth, C.E. [et al.]. 2011.** An inventory-based analysis of Canada's managed forest carbon dynamics, 1990 to 2008. *Global Change Biology*. 17: 2227–2244.

**Stone, J.K.; Coop, L.B.; Manter, D.K. 2008.** Predicting effects of climate change on Swiss needle cast disease severity in Pacific Northwest forests. *Canadian Journal of Plant Pathology*. 30: 169–176.

**Stoy, P.C.; Katul, Gabriel, G.; Siqueira, M.B.S. [et al.]. 2006.** Separating the effects of climate and vegetation on evapotranspiration along a successional chronosequence in the southeastern US. *Global Change Biology*. 12: 2115–2135.

**Sturrock, R.N.; Frankel, S.J.; Brown, A.V. [et al.]. 2011.** Climate change and forest diseases. *Plant Pathology*. 60: 133–149.

**Sullivan, C.R. 1961.** The effect of weather and the physical attributes of white pine leaders on the behaviour and survival of the white pine weevil, *Pissodes strobi* Peck, in mixed stands. *Canadian Entomologist*. 93: 721–741.



**Synder, M.A.; Fineschi, B.; Linhart, Y.B.; Smith, R.H. 1996.** Multivariate discrimination of host use by dwarf mistletoe *Arceuthobium vaginatum* subsp. *cryptopodum*: inter- and intraspecific comparisons. *Journal of Chemical Ecology*. 22: 295–305.

**Swetnam, T.W.; Betancourt, J.L. 1998.** Mesoscale disturbance and ecological response to decadal climatic variability in the American Southwest. *Journal of Climate*. 11: 3128–3147.

**Tague, C.; Band, L. 2004.** RHESys: regional hydro-ecologic simulation system: an object-oriented approach to spatially distributed modeling of carbon, water and nutrient cycling. *Earth Interactions*. 8(19): 1-42.

**Tague, C.; Seaby, L.; Hope, A. 2009.** Modeling the eco-hydrologic response of a Mediterranean type ecosystem to the combined impacts of projected climate change and altered fire frequencies. *Climatic Change*. 93: 137–155.

**Tainter, F.H. 1986.** Growth, sporulation, and mucilage production by *Ceratocystis fagacearum* at high temperatures. *Plant Disease*. 70: 339–342.

**Tchakerian, M.D.; Coulson, R.N. 2011.** Ecological impacts of southern pine beetle. In: Coulson, N.; Klepzig, K.D., eds. *Southern pine beetle II*. Gen. Tech. Rep. SRS-140. Asheville, NC: U.S. Department of Agriculture, Forest Service, Southern Research Station: 223–234.

**Thompson, I.; Mackey, B.; McNulty, S.; Mosseler, A. 2009.** Forest resilience, biodiversity, and climate change: a synthesis of the biodiversity/resilience/stability relationship in forest ecosystems. *Convention on Biological Diversity (CBD) Tech. Series 43*. Montreal, Quebec, Canada: Secretariat of the Convention on Biological Diversity. 67 p.

**Thomson, A.J.; Benton, R. 2007.** A 90-year sea warming trend explains outbreak patterns of western spruce budworm on Vancouver Island. *The Forestry Chronicle*. 83: 867–869.

**Thomson, A.J.; Shepherd, R.F.; Harris, J.W.E.; Silversides, R.H. 1984.** Relating weather to outbreaks of western spruce budworm, *Choristoneura occidentalis* (Lepidoptera, Tortricidae), in British Columbia. *Canadian Entomologist*. 116: 375–381.

**Thuiller, W.; Albert, C.; Araujo, M.B. [et al.]. 2008.** Predicting global change impacts on plant species' distributions: future challenges. *Perspectives in Plant Ecology, Evolution and Systematics*. 9: 137–152.

**Tilman, D. 1997.** Community invasibility, recruitment limitation, and grassland biodiversity. *Ecology*. 78: 81–92.

**Trần, J.K.; Ylloja, T.; Billings, R.F. [et al.]. 2007.** Impact of minimum winter temperatures on the population dynamics of *Dendroctonus frontalis*. *Ecological Applications*. 17: 882–899.

**Trenberth, K.E.; Fasullo, J.T.; Kiehl, J. 2009.** Earth's global energy budget. *Bulletin of the American Meteorological Society*. 90: 311–323.

**Troch, P.A.; Martinez, G.F.; Pauwels, V.R.N. [et al.]. 2009.** Climate and vegetation water use efficiency at catchment scales. *Hydrological Processes*. 23: 2409–2414.

**Troendle, C.A.; King, R. 1987.** The effect of partial and clearcutting on streamflow at Deadhorse Creek, Colorado. *Journal of Hydrology*. 90: 145–157.

**Troendle, C.A.; Leaf, C.F. 1981.** Effects of timber harvest in the snow zone on volume and timing of water yield. In: Baumgartner, D.M, ed. and comp. Interior West watershed management: proceedings of a symposium held April 8, 9, 10, Spokane, WA. Pullman, WA: University Cooperative Extension: 231–343.

**Troendle, C.A.; MacDonald, L.; Luce, C.H.; Larsen, I.J. 2010.** Fuel management and water yield. In: Elliot, W.J.; Miller, I.S.; Audin, L., eds. Cumulative watershed effects of fuel management in the western United States. Gen. Tech. Rep. RMRS-GTR-231. Fort Collins, CO: U.S. Department of Agriculture, Forest Service, Rocky Mountain Research Station: 124–148.

**Trotter, R.T.; Shields, K.S. 2009.** Variation in winter survival of the invasive hemlock woolly adelgid (Hemiptera: Adelgidae) across the eastern United States. *Environmental Entomology*. 38: 577–587.

**Tucker, G.E.; Bras, R.L. 1997.** Hillslope processes, drainage density and landscape morphology. *Water Resources Research*. 34: 2751–2764.

**Turetsky, M.R.; Kane, E.S.; Harden, J.W. [et al.]. 2010.** Recent acceleration of biomass burning and carbon losses in Alaskan forests and peatlands. *Nature Geoscience*. 4: 27–31.

**Ungerer, M.J.; Ayres, M.P.; Lombardero, M.J. 1999.** Climate and the northern distribution limits of *Dendroctonus frontalis* Zimmermann (Coleoptera: Scolytidae). *Journal of Biogeography*. 26: 1133–1145.

**U.S. Department of Agriculture, Forest Service. 2010.** Major forest insect and disease conditions in the United States: 2009 update. FS-952. Washington, D.C. 28 p.

**U.S. Environmental Protection Agency. 2011.** Inventory of U.S. greenhouse gas emissions and sinks: 1990-2009. In: Land use, land-use change, and forestry (chapter 7). Annex 3.12. Methodology for estimating net carbon stock changes in forest land remaining forest lands. #430-R-11-005. Washington, DC.

**U.S. Global Change Research Program. 2000.** U.S. national assessment of the potential consequences of climate variability and change: a detailed overview of the consequences of climate change and mechanisms for adaptation. <http://www.usgcrp.gov/usgcrp/nacc/default.htm>. [24 January 2012].

**Vaclavik, T.; Kanaskie, A.; Hansen, E.M. [et al.]. 2010.** Predicting potential and actual distribution of sudden oak death in Oregon: prioritizing landscape contexts for early detection and eradication of disease outbreaks. *Forest Ecology and Management*. 260: 1026–1035.

**Van Auken, O.W. 2000.** Shrub invasions of North American semiarid grasslands. *Annual Review of Ecology and Systematics*. 31: 197–215.

**van Bellen, S.; Garneau, M.; Bergeron, Y. 2010.** Impact of climate change on forest fire severity and consequences for carbon stocks in boreal forest stands of Quebec, Canada: a synthesis. *Fire Ecology*. 6: 16–44.

**van Mantgem, P. J.; Stephenson, N.L.; Byrne, J.C. [et al.]. 2009.** Widespread increase of tree mortality rates in the western United States. *Science*. 323: 521–524.

**Veblen, T.T.; Hadley, K.S.; Reid, M.S.; Reberto, A.J. 1991.** The response of subalpine forests to spruce beetle outbreak in Colorado. *Ecology*. 72: 213-231.

**Vega, J.; Jimenez, E.; Vega, D. [et al.]. 2011.** *Pinus pinaster* Ait. tree mortality following wildfire in Spain. *Forest Ecology and Management*. 261: 2232–2242.

**Venette, R.C.; Cohen, S.D. 2006.** Potential climatic suitability for establishment of *Phytophthora ramorum* within the contiguous United States. *Forest Ecology and Management*. 231: 18–26.

**Venier, L.; Hopkin, A. 1998.** A spatial, climate–determined risk rating for Scleroderris disease of pines in Ontario. *Canadian Journal of Forest Research*. 28: 1398–1404.

**Virtanen, T.; Neuvonen, S.; Nikula, A. 1998.** Modelling topoclimatic patterns of egg mortality of *Epirrita autumnata* (Lepidoptera : Geometridae) with a geographical information system: predictions for current climate and warmer climate scenarios. *Journal of Applied Ecology*. 35: 311–322.

**Vitt, P.; Havens, K.; Kramer, A.T. [et al.]. 2010.** Assisted migration of plants: changes in latitudes, changes in attitudes. *Biological Conservation*. 143: 18–27.

**Volney, W.J.A.; Fleming, R.A. 2000.** Climate change and impacts of boreal forest insects. *Agriculture, Ecosystems and Environment*. 82: 283–294.

**Vorosmarty, C.J.; McIntyre, P.B.; Gessner, M.O. [et al.]. 2010.** Global threats to human water security and river biodiversity. *Nature*. 467: 555–561.

**Vose, J.M.; Ford, C.R. 2011.** Early successional forest habitat and water resources. In: Greenberg, C.H.; Collins, B.; Thompson, F., eds. *Sustaining young forest communities: ecology and management of early successional habitats in the central hardwood region, USA*. New Springer Series: Managing Forest Ecosystems, Volume 21. New York, NY: Springer: 253–269. Chapter 14.

**Wagner, D.L.; Defoliart, L.; Doak, P.; Schneiderheinze, J. 2008.** Impact of epidermal leaf mining by the aspen leaf miner (*Phyllocnistis populiella*) on the growth, physiology, and leaf longevity of quaking aspen. *Oecologia*. 157: 259–267.

**Walter, M.T.; Wilks, D.S.; Parlange, J.Y.; Schneider, R.L. 2004.** Increasing evapotranspiration from the conterminous United States. *Journal of Hydrometeorology*. 5: 405–408.

**Wang, F.G.; Xu, Y.J.; Dean, T.J. 2011.** Projecting climate change effects on forest net primary productivity in subtropical Louisiana, USA. *Ambio*. 40: 506–520.

**Wang, M.; Guan, D.X.; Han, S.J.; Wu, J.L. 2010.** Comparison of eddy covariance and chamber-based methods for measuring CO<sub>2</sub> flux in a temperate mixed forest. *Tree Physiology*. 30: 149–163.

**Waring, K.M.; Reboletti, M.; Mork, L.A. [et al.]. 2009.** Modeling the impacts of two bark beetle species under a warming climate in the southwestern USA: ecological and economic consequences. *Environmental Management*. 44: 824–835.

**Warren, J.M.; Potzelsberger, E.; Wullschlegel, S.D. [et al.]. 2011.** Ecohydrologic impact of reduced stomatal conductance in forests exposed to elevated CO<sub>2</sub>. *Ecohydrology*. 4: 196–210.

**Watt, M.; Ganley, R.; Kriticos, D.; Manning, L. 2011.** Dothistroma needle blight and pitch canker: the current and future potential distribution of two important diseases of *Pinus* species. *Canadian Journal of Forest Research*. 41: 412–424.

**Way, D.A.; Ladeau, S.L.; McCarthy, H.R. [et al.]. 2010.** Greater seed production in elevated CO<sub>2</sub> is not accompanied by reduced seed quality in *Pinus taeda* L. *Global Change Biology*. 16: 1046–1056.

**Wear, D.N.; Huggett, R.; Li, R. [et al.]. 2012.** Forecasts of forest conditions in regions of the United States under future scenarios: a technical document supporting the Forest Service 2010 RPA Assessment. Asheville, NC: U.S. Department of Agriculture Forest Service, Southern Research Station.

**Webb, S.L.; Dwyer, M.; Kaunzinger, C.K.; Wyckoff, P.H. 2000.** The myth of the resilient forest: case study of the invasive Norway maple (*Acer platanoides*). *Rhodora*. 102: 332–354.

**Webb, T.I. 1992.** Past changes in vegetation and climate: lessons for the future. In: Peters, R.L.; Lovejoy, T.E., eds. *Global warming and biological diversity*. New Haven, CT: Yale University Press: 59–75.

**Webster, C.R.; Jenkins, M.A.; Jose, S. 2006.** Woody invaders and the challenges they pose to forest ecosystems in the eastern United States. *Journal of Forestry*. 104: 366–374.

**Welsh, C.; Lewis, K.; Woods, A. 2009.** The outbreak history of *Dothistroma* needle blight: an emerging forest disease in northwestern British Columbia, Canada. *Canadian Journal of Forest Research*. 39: 2505–2519.

**Wenger, S.J.; Isaak, D.J.; Luce, C.H. [et al.]. 2011.** Flow regime, temperature, and biotic interactions drive differential declines of trout species under climate change. *Proceedings of the National Academy of Sciences of the United States of America*. 108: 14175–14180.

**Werner, R.A.; Holsten, H.; Matsouka, S.M.; Burnside, R.E. 2006.** Spruce beetles and forest ecosystems in south-central Alaska: a review of 30 years of research. *Forest Ecology and Management*. 227: 195–206.

**Westerling, A.L.; Gershunov, A.; Brown, T.J. [et al.]. 2003.** Climate and wildfire in the western United States. *Bulletin of the American Meteorological Society*. 84: 595–604.

**Westerling, A.L.; Hidalgo, H.G.; Cayan, D.R.; Swetnam, T.W. 2006.** Warming and earlier spring increase western U.S. forest wildfire activity. *Science*. 313: 940–943.

**Westerling, A. L.; Turner, M. G.; Smithwick, E.A.H. [et al.]. 2011.** Continued warming could transform Greater Yellowstone fire regimes by mid-21<sup>st</sup> century. *Proceedings of the National Academy of Sciences of the United States of America*. 108: 13165–13170.



**Whitlock, C.; Shafer, S.L.; Marlon, J. 2003.** The role of climate and vegetation change in shaping past and future fire regimes in the northwestern US and the implications for ecosystem management. *Forest Ecology and Management*. 178: 5–21.

**Williams, M.W.; Seibold, C., Chowanski, K. 2009.** Storage and release of solutes from a subalpine snowpack: soil and streamwater response, Niwot Ridge, Colorado. *Biogeochemistry*. 95: 77-94.

**Williams, A.P.; Allen, C.D.; Millar, C.I. [et al.]. 2010.** Forest responses to increasing aridity and warmth in the southwestern United States. *Proceedings of the National Academy of Sciences of the United States of America*. 107: 21289–21294.

**Williams, D.W.; Liebhold, A.M. 1995a.** Forest defoliators and climatic change: potential changes in spatial distribution of outbreaks of western spruce budworm (Lepidoptera: Tortricidae) and gypsy moth (Lepidoptera: Lymantriidae). *Environmental Entomology*. 24: 1–9.

**Williams, D.W.; Liebhold, A.M. 1995b.** Herbivorous insects and global change: potential changes in the spatial distribution of forest defoliator outbreaks. *Journal of Biogeography*. 22: 665–671.

**Willis, C.G.; Ruhfel, B.R.; Promack, R.B. [et al.]. 2010.** Favorable climate change response explains non-native species' success in Thoreau's woods. *PLoS ONE*. 5(1): e8878.

**Witzell, J.; Berglund, M.; Ronnberg, J. 2011.** Does temperature regime govern the establishment of *Heterobasidion annosum* in Scandinavia? *International Journal of Biometeorology*. 55: 275–284.

**Woodall, C.W.; Skog, K.; Smith, J.E.; Perry, C.H. 2011.** Maintenance of forest contribution to global carbon cycles (criterion 5). In: Robertson, G.; Gaulke, P.; McWilliams, R., eds. National report on sustainable forests-2010. FS-979. Washington DC: U.S. Department of Agriculture, Forest Service: II59–II65.

**Woodall, C.; Oswalt, C.M.; Westfall, J.A. [et al.]. 2009.** An indicator of tree migration in forests of the eastern United States. *Forest Ecology and Management*. 257: 1434–1444.

**Woodbury, P.B.; Smith, J.E.; Heath, L.S. 2007.** Carbon sequestration in the U.S. forest sector from 1990 to 2010. *Forest Ecology and Management*. 241: 14–27.

**Woods, A.; Coates, K.D.; Hamann, A. 2005.** Is an unprecedented *Dothistroma* needle blight epidemic related to climate change? *BioScience*. 55: 761.

**Woods, A.J.; Heppner, D.; Kope, H.H. [et al.]. 2010.** Forest health and climate change: a British Columbia perspective. *The Forestry Chronicle*. 86: 412–422.

**Wooton, C.E.; Klinkenberg, B. 2011.** A landscape-level analysis of yellow-cedar decline in coastal British Columbia. *Canadian Journal of Forest Research*. 41: 1638–1648.

**Worrall, J.J. 2009.** Dieback and mortality of *Alnus* in the Southern Rocky Mountains, USA. *Plant Disease*. 93: 293–298.

**Worrall, J.J.; Adams, G.C.; Tharp, S.C. 2010a.** Summer heat and an epidemic of cytospora canker of *Alnus*. *Canadian Journal of Plant Pathology*. 32: 376–386.

**Worrall, J.J.; Egeland, L.; Eager, T. 2008a.** Rapid mortality of *Populus tremuloides* in southwestern Colorado, USA. *Forest Ecology and Management*. 255: 686–696.

**Worrall, J.J.; Marchetti, S.B.; Egeland, L. 2010b.** Effects and etiology of sudden aspen decline in southwestern Colorado, USA. *Forest Ecology and Management*. 260: 638–648.

**Worrall, J.J.; Mask, R.A.; Eager, T. [et al.]. 2008b.** Sudden aspen decline in southwest Colorado. *Phytopathology*. 98: S173.

**Wu, H.X.; Ying, C.C.; Ju, H-B. 2005.** Predicting site productivity and pest hazard in lodgepole pine using biogeoclimatic system and geographic variables in British Columbia. *Annals of Forest Science*. 62: 31–42.

**Wullschleger, S.D.; Hanson, P.J.; Todd, D.E. 2001.** Transpiration from a multi-species deciduous forest as estimated by xylem sap flow techniques. *Forest Ecology and Management*. 143: 205–213.

**Xiao, J.F.; Zhuang, Q.L.; Law, B.E. [et al.]. 2011.** Assessing net ecosystem carbon exchange of U.S. terrestrial ecosystems by integrating eddy covariance flux measurements and satellite observations. *Agricultural and Forest Meteorology*. 151: 60–69.

**Ylioja, T.; Slone, D.; Ayres, M. 2005.** Mismatch between herbivore behavior and demographics contributes to scale-dependence of host susceptibility in two pine species. *Forest Science*. 51: 522–531.

**Yohe, G.; Leichenko, R. 2010.** Adopting a risk-based approach. *Annals of the New York Academy of Sciences*. 1196: 29–40.

**Zaehle, S.; Ciais, P.; Friend, A.D.; Priour, V. 2011.** Carbon benefits of anthropogenic reactive nitrogen offset by nitrous oxide emissions. *Nature Geoscience*. 4: 601–605.

**Zavaleta, E.S.; Hobbs, R.J.; Mooney, H.A. 2001.** Viewing invasive species removal in a whole-ecosystem context. *Trends in Ecology and Evolution*. 16(8): 454–459.

**Zentmyer, G.A.; Klure, L.J.; Pond, E.C. 1979.** The influence of temperature and nutrition on formation of sexual structures by *Phytophthora cinnamomi*. *Mycologia*. 71: 55–67.

**Zhang, X.; Tarpley, D.; Sullivan, J.T. 2007.** Diverse responses of vegetation phenology to a warming climate. *Geophysical Research Letters*. 34: L19405.

**Zhao, M.; Running, S.W. 2010.** Drought-induced reduction in global terrestrial net primary production from 2000 through 2009. *Science*. 329: 940–943.

**Ziska, L.H.; Dukes, J.S. 2011.** *Weed biology and climate change*. Ames, IA: Wiley-Blackwell. 248 p.

**Ziska, L.H.; George, K. 2004.** Rising carbon dioxide and invasive, noxious plants: potential threats and consequences. *World Resource Review*. 16: 427–447.

**Ziska, L.H.; Reeves, J.B.; Blank, B. 2005.** The impact of recent increases in atmospheric CO<sub>2</sub> on biomass production and vegetative retention of cheatgrass (*Bromus tectorum*): implications for fire disturbance. *Global Change Biology*. 11: 1235–1332.

**Ziska, L.H.; Teasdale, J.R. 2000.** Sustained growth and increased tolerance to glyphosate observed in a C<sub>3</sub> perennial weedy quackgrass (*Elytrigia repens*), grown at elevated carbon dioxide. *Australian Journal of Plant Physiology*. 27: 159–166.

## Footnotes

<sup>1</sup>Lynch, A. [N.d.]. Professor of Geological Sciences. Brown University, Environmental Change Initiative, Box 1951, Providence, RI 02912

<sup>2</sup>Hwang, T.' Band, L.E.; Vose, J.M.[N.d.]. Ecosystem processes at the watershed scale: hydrologic vegetation gradient as an indicator for lateral hydrologic connectivity of headwater catchments. In review. On file with: Taehee Hwang, University of North Carolina, Institute for the Environment, Campus Box 1105, Chapel Hill, NC 27599-1105.

<sup>3</sup>Studies of economic impacts of endemic pests such as Pye et al. (2011) may best be viewed as providing estimates of background losses (i.e., the "business as usual" case).

**Table 2.1—Insects that are notable agents of biological disturbance in North American forests and therefore candidates for consequential changes to disturbance regimes as a result of climate change.**

Syndrome	Herbivore	Hosts	References	
			General references	Studies related to climate <sup>a</sup>
Defoliation by autumnal moth	<i>Epirrita autumnata</i> <sup>b</sup>	Many broadleaved trees and conifers	Selas et al. 2001; Tenow et al. 2007	Peterson and Nilssen 1996 (T); Virtanen et al. 1998 (T); Jepsen et al. 2008
Defoliation by gypsy moths and tussock moths	<i>Lymantria dispar</i> <sup>a</sup> , <i>Orgyia</i> spp.	<i>Quercus</i> spp., many other broadleaved trees and conifers	Mason 1996	Lindroth et al. 1993 (CO <sub>2</sub> ); Williams and Liebhold 1995 (P,T)
Defoliation by budworms	<i>Choristoneura fumiferana</i> , <i>C. occidentalis</i> , <i>C. pinus</i>	<i>Abies</i> spp., <i>Pseudotsuga</i> spp., <i>Picea</i> spp., <i>Pinus</i> spp.	Royama 1984	Fleming 1996 (T); Volney and Fleming 2000 (T); Ryerson et al. 2003 (P); Rauchfuss et al. 2009 (P,T);
Defoliation by gracillariid leaf miners	<i>Micrurapteryx salicifoliella</i> , <i>Phyllocnistis populiella</i>	<i>Populus tremuloides</i> , <i>Salix</i> spp.	Furniss et al. 2001; Wagner et al. 2008	
Defoliation by loopers	<i>Enypia griseata</i> ,	<i>Abies</i> spp., <i>Pseudotsuga</i>	Munroe 1963; Rindge 1967; Stevens et al.	

Syndrome	Herbivore	Hosts	References	
			General references	Studies related to climate <sup>a</sup>
	<i>Nepytia</i> spp.	spp., <i>Picea</i> spp., <i>Pinus</i> spp., <i>Thuja</i> spp.	1983	
Defoliation by tent caterpillars	<i>Malacosoma</i> spp.	<i>Prunus</i> spp., <i>Populus</i> spp., <i>Betula</i> spp., <i>Nyssa</i> spp., other broadleaved trees	Rejmanek et al. 1987	Lindroth et al. 1993 (CO <sub>2</sub> ); Volney and Fleming 2000 (T); Frid and Myers 2002 (T)
Infestations by Asian longhorned beetle	<i>Anoplophora glabripennis</i> <sup>a</sup>	<i>Acer</i> spp, <i>Ulmus</i> spp., <i>Populus</i> spp.	Cavey et al. 1998; Dodds and Orwig 2011	Peterson et al. 2004 (T); Keena 2006 (T); Keena and Moore 2010 (T)
Infestations by bronze birch borer	<i>Agrilus anxius</i>	<i>Betula</i> spp.	Nielsen et al. 2011	Jones et al. 1993 (P,T)
Infestations by emerald ash borer	<i>Agrilus planipennis</i> <sup>a</sup>	<i>Fraxinus</i> spp.	Cappaert et al. 2005	Crosthwaite et al. 2011 (T)
Infestations by goldspotted oak borer	<i>Agrilus auroguttatus</i>	<i>Quercus</i> spp.	Coleman et al. 2011	



Syndrome	Herbivore	Hosts	References	
			General references	Studies related to climate <sup>a</sup>
Infestations by mountain pine beetle	<i>Dendroctonus ponderosae</i>	<i>Pinus</i> spp.	Safranyik and Carroll 2006	Powell et al. 2000 (T); Regniere and Bentz 2007 (T); Raffa et al. 2008 (P,T); Bentz et al. 2010 (P,T)
Infestations by pine engraver beetles	<i>Ips</i> spp.	<i>Pinus</i> spp.	Schenk and Benjamin 1969	Lombardero et al. 2000 (T); Breshears et al. 2005 (P,T); Raffa et al. 2008 (T)
Infestations by southern pine beetle	<i>Dendroctonus frontalis</i>	<i>Pinus</i> spp., chiefly southern pine	Reeve et al. 1995	Ungerer et al. 1999 (T); Lombardero et al. 2000 (T); Tran et al. 2007 (T); Friedenbergl et al. 2007 (T); Waring et al. 2009 (T)
Infestations by spruce	<i>Elatobium abietinum</i> <sup>a</sup>	<i>Picea</i> spp.	Lynch 2004	Powell 1974 (T); Powell and Parry 1976 (T)
Infestations by spruce beetle	<i>Dendroctonus rufipennis</i>	<i>Picea</i> spp.	Allen et al. 2006	Berg et al. 2006 (T); Hebertson and Jenkins 2008 (P,T); Bentz et al. 2010 (T)
Infestations by western pine beetle	<i>Dendroctonus brevicomis</i>	<i>Pinus</i> spp., chiefly <i>P. ponderosa</i>	Liebhold et al. 1986	Evangelista et al. 2011 (T)

Syndrome	Herbivore	Hosts	References	
			General references	Studies related to climate <sup>a</sup>
Infestations by white pine weevil	<i>Pissodes strobi</i>	<i>Pinus</i> spp., <i>Picea</i> spp.	Lavallee et al. 1996	Sullivan 1961 (T)
Infestations by woolly adelgids	<i>Adelges piceae</i> <sup>a</sup> , <i>A. tsugae</i> <sup>a</sup>	<i>Abies fraseri</i> , <i>A. balsamea</i> , <i>Tsuga</i> spp.	McClure 1991	McClure 1989 (T); Butin et al. 2004 (T); Evans and Gregoire 2007 (T); Paradis et al. 2008 (T); Trotter and Shields (T)
Browsing by deer, elk, hares, and moose	<i>Odocoileus</i> spp., <i>Cervus canadensis</i> , <i>Alces alces</i>	Many broadleaved trees and some conifers	Ross et al. 1970; Pease et al. 1979; Gill 1992	Simard et al. 2010 (T)

<sup>a</sup>Letters following references denote studies considering the effects of precipitation (P) or temperature (T).

<sup>b</sup>Nonindigenous to North America

Source: Updated from Ayres and Lombardero (2000)

**Table 1.2—Pathogens, parasites, and declines that are notable agents of biological disturbance in North American forests and therefore candidates for consequential changes to disturbance regimes as a result of climate change.**

Syndrome	Pathogen/ parasite/ decline	Hosts	References	
			General references	Studies related to climate <sup>+</sup>
Alder canker	<i>Valsa melanodiscus</i>	<i>Alnus</i> spp.	Worrall et al. 2009	Worrall et al. 2010 (T)
Annosum root rot	<i>Heterobasidion annosum</i>	Most conifers. Some broadleaved trees.	Stanosz and Guthmiller 1995	Boland et al. 2004; Witzell et al. 2011 (T)
Anthrachnose leaf disease	<i>Discula destructiva</i> , <i>Glomerella cingulata</i> , <i>Colletotrichum gloeosporioides</i> , others	<i>Quercus</i> spp., <i>Fraxinus</i> spp., <i>Platanus</i> spp., <i>Cornus</i> spp.	Stanosz 1993	Chakraborty et al. 2000 (CO <sub>2</sub> ); Holzmueller et al. 2006 (P)
Armillaria root rot	<i>Armillaria</i> spp.	Broadleaved trees and conifers, e.g., <i>Acer</i> spp., <i>Picea</i> spp.	Entry et al. 1991; Smith et al. 1994	Dukes et al. 2009; Sturrock et al. 2011

Syndrome	Pathogen/ parasite/ decline	Hosts	References	
			General references	Studies related to climate <sup>+</sup>
Beech bark disease	<i>Nectria</i> spp. (and associated scale insects <i>Cryptococcus fagisuga</i> <sup>a</sup> and <i>Xylococculus betulae</i> )	<i>Fagus grandifolia</i>	Busby and Cantham 2011; Garnas et al. 2011a	Dukes et al. 2009; Garnas et al. 2011b (P,T)
Butternut canker	<i>Ophiognomonia clavigignenti- juglandacearuma</i> <sup>a</sup> (= <i>Sirococcus clavigignenti- juglandacearuma</i> <sup>a</sup> )	<i>Juglans cinerea</i>	Harrison et al. 1998; Broders et al. 2011	
Chestnut blight	<i>Cryphonectria parasitica</i> <sup>a</sup>	<i>Castanea dentata</i>	McKeen 1995	
Dothistroma needle blight	<i>Dothistroma septosporum</i> and <i>D. pini</i>	Many conifers, <i>Pinus</i> spp.	Welsh et al. 2009	Woods et al. 2005 (P); Watt et al. 2009 (P,T); Sturrock et al. 2011
Dutch elm disease	<i>Ophiostoma novoulmi</i> <sup>a</sup> (and associated bark beetles <i>Hylurgopinus</i>	<i>Ulmus</i> spp.	Holmes 1980	Boland et al. 2004

Syndrome	Pathogen/ parasite/ decline	Hosts	References	
			General references	Studies related to climate <sup>+</sup>
	<i>rufipes</i> and <i>Scolytus</i> <i>multistriatus</i> <sup>a)</sup>			
Dwarf mistletoe	<i>Arceuthobium</i> spp.	<i>Pinus</i> spp.	Synder et al. 1996	Brandt et al. 2004 (T); Stanton 2007 (P,T)
Fusiform rust	<i>Cronartium</i> <i>quercuum</i>	<i>Pinus</i> spp., chiefly southern pine	Doudrick et al. 1996; Nelson et al. 1996	Runion et al. 2010 (CO <sub>2</sub> )
Laurel wilt	<i>Raffaelea</i> <i>lauricola</i> (and associated bark beetle <i>Xyleborus</i> <i>glabratus</i> ) <sup>a)</sup>	Lauraceae	Fraedrich et al. 2008; Harrington et al. 2011	Koch and Smith 2008 (T)
Oak wilt disease	<i>Ceratocystis</i> <i>fagacearum</i>	<i>Quercus</i> spp.	Juzwik et al. 2008	Tainter 1986 (T); Boland et al. 2004
Phytophthora root disease	<i>Phytophthora</i> <i>cinnamomi</i> <sup>a)</sup>	<i>Quercus</i> spp., <i>Castanea</i> spp., <i>Abies</i> spp.	Hardham 2005; Griffin et al. 2009	Zentmyer et al. 1979 (T); Bergot et al. 2010 (T)
Pitch canker	<i>Fusarium</i> <i>circinatum</i> <sup>a)</sup>	<i>Pinus</i> spp.	Gordon et al. 1996	Ganley et al. 2009 (P,T); Inman et al. 2008 (T); Runion et al. 2010 (CO <sub>2</sub> ); Watt et al. 2011 (P,T)

Syndrome	Pathogen/ parasite/ decline	Hosts	References	
			General references	Studies related to climate <sup>+</sup>
Procera, black stain, and other <i>Leptographium</i> root diseases	<i>Leptographium</i> spp.	Many conifers, e.g., <i>Pinus</i> spp	Harrington and Cobb 1983; Jacobi et al. 2008	
Scleroderris canker	<i>Gremmeniella abietina</i> (= <i>Scleroderris lagerbergii</i> and <i>Ascocalyx abietina</i> ) <sup>a</sup>	Conifers	Hamelin et al. 1993; Laflamme 2005	Donaubauer 1972; Venier et al. 1998 (P,T); Boland et al. 2004
Sudden aspen decline	??	<i>Populus tremuloides</i>	Hogg and Schwarz 1999	Hogg et al. 2002, 2008 (P,T); Rehfeldt et al. 2009 (P,T); Worrall et al. 2008ab, 2010 (P,T)
Sudden oak death	<i>Phytophthora ramorum</i> <sup>a</sup>	<i>Quercus</i> spp., <i>Lithocarpus</i> spp.	Vaclavik et al. 2010; Spaulding and Rieske 2011	Venette and Cohen 2006 (P,T)
Swiss needle cast	<i>Phaeocryptopus gaeumannii</i>	<i>Pseudotsuga menziesii</i>	Hansen et al. 2000	Manter et al. 2005 (P,T); Stone et al. 2008 (P,T)
Thousand cankers disease	<i>Geosmithia morbida</i> (and associated bark beetle)	<i>Juglans</i> spp.	Grant et al. 2011; Kolarik et al. 2011	

Syndrome	Pathogen/ parasite/ decline	Hosts	References	
			General references	Studies related to climate <sup>+</sup>
	<i>Pityophthorous juglandis)</i>			
White pine blister rust	<i>Cronartium ribicola<sup>a</sup></i>	Five-needle pines, e.g., <i>Pinus strobus</i> , <i>P. albicaulis</i>	Keane et al. 1990; Kinloch 2003	Sturrock et al. 2011
Yellow-cedar decline	??	<i>Chamaecyparis nootkatensis</i>	Wooton and Klinkenberg 2011	Hennon et al. 2006 (P,T); Sturrock et al. 2011

<sup>a</sup> Nonindigenous to North America

<sup>+</sup>Letters following references denote studies considering the effects of carbon dioxide (CO<sub>2</sub>), precipitation (P) or temperature (T).

Source: Updated from Ayres and Lombardero (2000)

**Table 2.3—Summary of common invasive plant species and environmental impacts for forests and woodlands in the United States**

<b>Species</b>	<b>Common name</b>	<b>Growth form</b>	<b>Environmental impacts</b>
<i>Acer platanoides</i> L.	Norway maple	Tree	Reduced abundance and diversity of native species; alteration of community structure (e.g., shading of understory)
<i>Ailanthus altissima</i> Desf.	Tree of heaven	Tree	Alters ecosystem processes (e.g., increases soil nitrogen, alters successional trajectories); displaces native vegetation; allelopathic; roots can damage buildings and sewer lines; risk to human health (pollen allergies; sapcaused dermatitis)
<i>Alliaria petiolata</i> (m.Bieb.) Cavara and Grande	Garlic mustard	Biennial forb	Reduced abundance and diversity of native species; potentially allelopathic
<i>Berberis thunbergii</i> DC.	Japanese barberry	Shrub	Displaces native shrubs; changes soil properties (alters soil microbial composition, increases nitrate concentration); alters successional patterns; potentially increases fire risk (due to increased biomass)
<i>Bromus tectorum</i> (L.)	Cheatgrass	Annual grass	May cause community type conversion; alters community structure, process, and function (e.g., decreases diversity, changes fire disturbance regime frequency, alters successional patterns and nutrient cycling)
<i>Celastrus orbiculatus</i> Thunb.	Oriental bittersweet	Vine	Alters soil chemistry (e.g., increased pH, increased calcium levels), plant succession and



			stand structure (e.g.,\ shades out understory, increases continuity of overstory vegetation); decreases native plant diversity; reduces productivity in managed systems
<i>Centaurea solstitialis</i> L.	Yellow star-thistle	Annual forb	Displaces native plants, reduces native wildlife and forage; decreases native diversity; depletes soil moisture, altering water cycle; reduces productivity in agricultural systems (lowers yield and forage quality of rangelands)
<i>Centaurea stoebe</i> L.	Spotted knapweed	Biennial/perennial	Reduces plant richness, diversity, cryptogam cover, soil fertility; reduces forage production; poisonous to horses; increases bare ground and surface water runoff, and can lead to stream sedimentation; allelopathic
<i>Cirsium arvense</i> (L.) Scop.	Canada thistle	Perennial forb	Possible allelopathy; displaces native vegetation; alters community structure and composition; reduces diversity; reduces forage and livestock production
<i>Cytisus scoparius</i> (L.) Link	Scotch broom	Shrub	Interferes with conifer establishment; reduces growth and biomass of trees; alters community composition and structure (increases stand density, often creating monospecific stands); alters soil chemistry (increases nitrogen); toxic to livestock
<i>Hedera helix</i> L.	English ivy	Vine	Alters community structure; displaces native ground flora; weakens or kills host trees;

			potential to reduce water quality and increase soil erosion and soil nitrogen
<i>Imperata cylindrical</i> (L.) P. Beauv.	Cogon grass	Grass	Alters ecosystem structure (e.g., decreases growth and increases mortality of young trees) and function and decreases diversity; shortens fire return intervals and increases fire intensity interferes with pine and oak regeneration
<i>Ligustrum sinense</i> Lour.	Chinese privet	Shrub	Interferes with native hardwood regeneration; alters species composition and community structure (forms dense monospecific stands)
<i>Lonicera japonica</i> Thunb.	Japanese honeysuckle	Vine	Alters forest structure and species composition; inhibits pine regeneration potentially weakens or kills host trees; suppresses native vegetation; provides food for wildlife; early- and late-season host for agricultural pests
<i>Lygodium japonicum</i> (Thunb. Ex Murr.) Sw.	Japanese climbing fern	Climbing fern	Reduces native understory vegetation; potentially weakens or kills host trees; interferes with overstory tree regeneration
<i>Microstegium vimineum</i> (Trin.) A. Camus	Japanese stiltgrass, Nepalese browntop	Annual grass	Reduces ecosystem function (alters soil characteristics and microfaunal composition, decreases diversity, alters stand structure); reduces timber production; possibly allelopathic
<i>Pueraria montana</i> var. <i>lobata</i>	Kudzu	Vine	Potentially eliminates forest cover; overtops, weakens, and kills host trees; reduces timber production; increases winter fire risk

<i>Triadica sebifera</i> (Willd.) Maesen and S.M. Alemeida ex Sanjappa and Predeep	Chinese tallow, tallowtree	Tree	Displaces native species and reduces diversity; increases soil nutrient availability; reduces fire frequency and intensity
--	-------------------------------	------	---

---

**Table 2.4. Thresholds can be crossed because of gradual or abrupt change in a controlling factor, and may or may not be predictable depending on previous experience with the dynamics involved and the level of uncertainty associated with controlling factors**

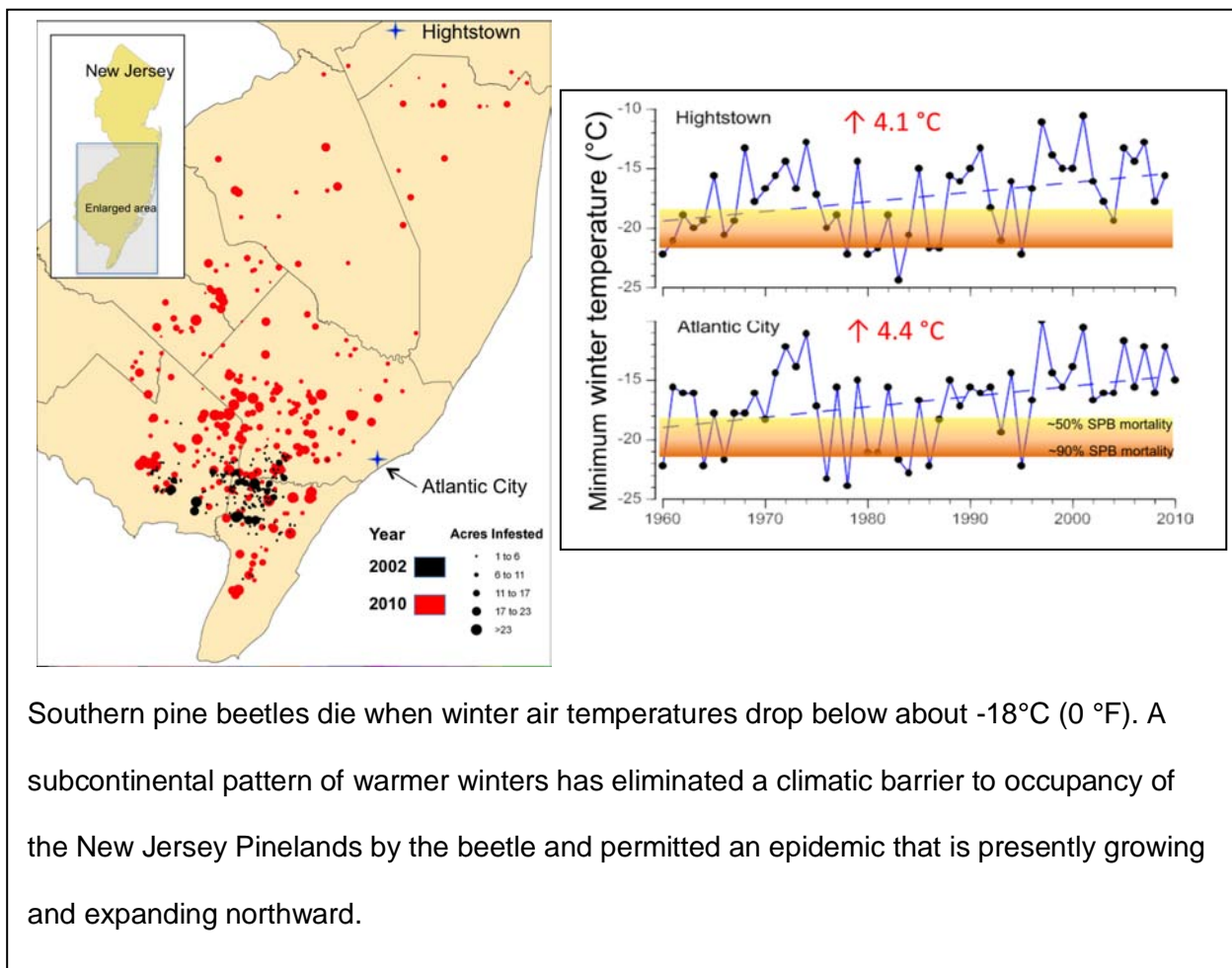
<b>Cause/response</b>	<b>Predictable</b>	<b>Unexpected</b>
Continuous	A tipping point is known from previous experience or modeling, and trends in the controlling factor(s) are measured. Example: gradual loss of habitat towards a point at which meta-population models predict extirpation.	Controlling factor is changing gradually but ecosystem effects or interactions of response variables are too complex to predict. Example: increases in an invasive non-native species with unknown effects on biotic interactions of natives or grazing pressure.
Abrupt	Pulses in a controlling factor precipitate an inevitable response. Example: large disturbance or invasion (perhaps unprecedented) changes the structure and composition of much of a landscape – loss of 90% of potential nesting trees for northern spotted owls?	Pulses in a controlling factor (or very likely multiple controls) are expected to produce surprises. Example: changing fire frequency and mountain pine beetle outbreaks may have sudden consequences for vegetation, animals, landscape pattern.

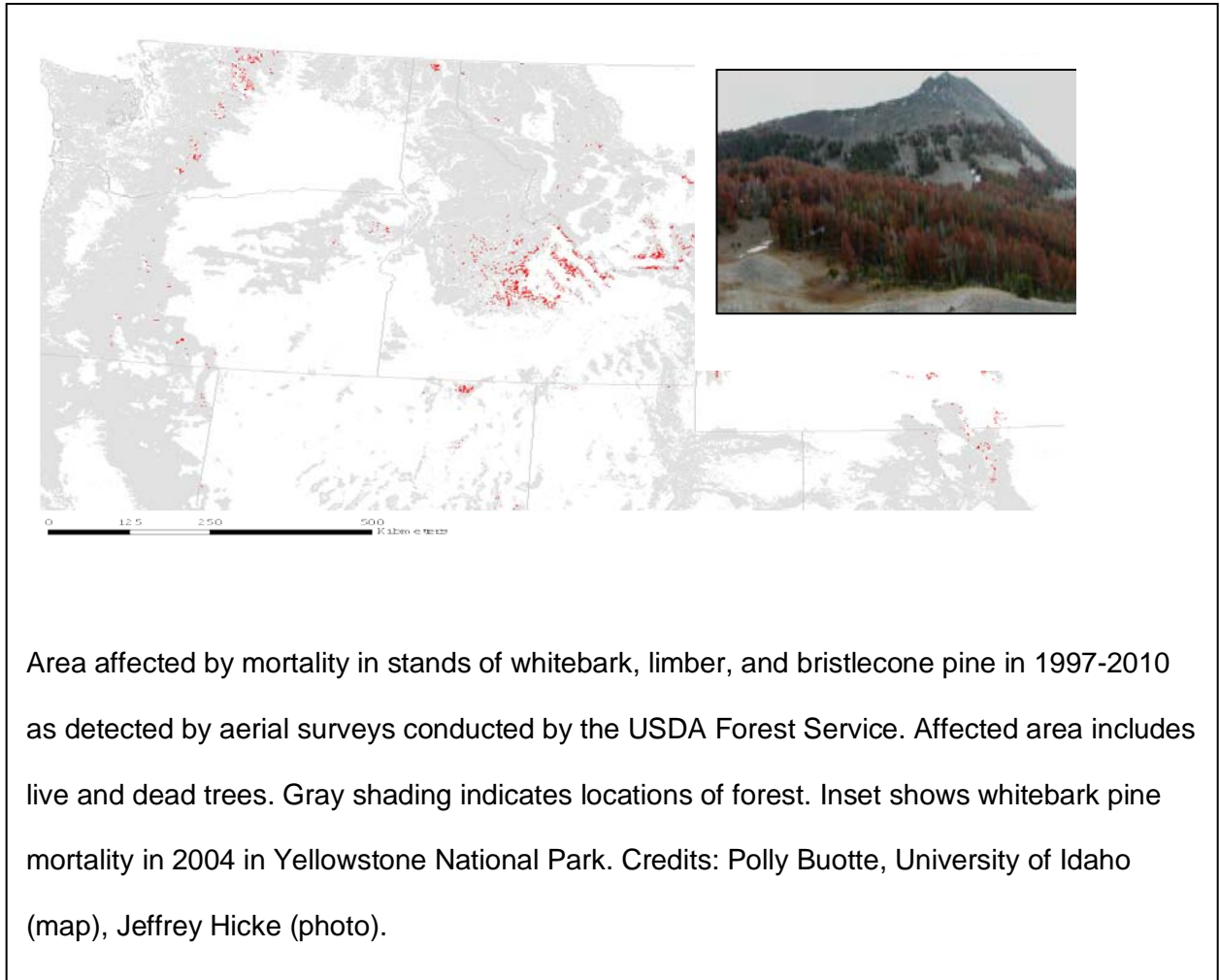
**Box 2.1—Mountain pine beetle and five-needle pines**

Five-needle pines, including whitebark (*Pinus albicaulis* Engelm.), limber (*P. flexilis* E. James), and bristlecone (*P. aristata* Engelm.) pines, play key roles in forest ecosystems of the West. They provide food resources for wildlife, affect snow distribution and melt, stabilize the soil, provide cover for other vegetation (Jewett et al. 2011, Logan et al. 2010), and are valued by the public for these services (Meldrum et al. 2011). However, these conifers are currently subjected to a climatically induced increase in biotic disturbance that is expected to continue in the coming decades. Mountain pine beetles are attacking five-needle pines across the West; aerial surveys indicate that 1 million ha were affected by five-needle pine mortality during 1997-2010. Research has identified higher temperatures and drier conditions as important climate drivers (Jewett et al. 2011, Logan et al. 2010, Perkins and Swetnam 1996). These factors influence winter survival and development rate and population synchronization of beetles (Logan et al. 2010) as well as susceptibility of host trees (Perkins and Swetnam 1996).

Similar epidemics have occurred in the 1930s (Perkins and Swetnam 1996), also associated with a period of warmer years, but several differences exist between the mortality then and today. Most importantly, a cooler period followed the 1930s that was less suitable for the beetle (Logan and Powell 2001). In contrast, the current warming trend has persisted for several decades, with resultant increases in climate suitability (Logan et al. 2010), and this suitability for mountain pine beetle is expected to continue for decades to come (Littell et al. 2010, Logan et al. 2010). The recent beetle epidemics in five-needle pine stands are already more extensive than in the 1930s and are killing very old trees that survived previous outbreaks (Logan et al. 2010). Finally, white pine blister rust, is predisposing whitebark pines to lethal attacks by mountain pine beetle (Six and Adams 2007).

What is the future of these five-needle pine ecosystems? Given the trajectory of future warming, strong ties between temperature and beetle epidemics, and extensive mortality that has already occurred in some areas such as the Greater Yellowstone Ecosystem, significant consequences are expected for these forests and the ecosystem services that they provide (Logan et al. 2010). The recent decision of the United States Court of Appeals to re-list grizzly bears as an endangered species in the Greater Yellowstone area cited the expectation of reduced food for bears because of climatic release of mountain pine beetle into whitebark pine forests (Greater Yellowstone Coalition vs. Wyoming 2011). These threats suggest that careful monitoring, improved understanding of the biology, and science-based tactics for mitigation are warranted.





Area affected by mortality in stands of whitebark, limber, and bristlecone pine in 1997-2010 as detected by aerial surveys conducted by the USDA Forest Service. Affected area includes live and dead trees. Gray shading indicates locations of forest. Inset shows whitebark pine mortality in 2004 in Yellowstone National Park. Credits: Polly Buotte, University of Idaho (map), Jeffrey Hicke (photo).


**Box 2.2—The southern pine beetle reaches New Jersey Pinelands**

The southern pine beetle is the most destructive herbivore in the most productive forests of the United States (Pye et al. 2011). Like the closely related mountain pine beetle, it uses aggregation pheromones to coordinate mass attacks that overwhelm the resin defenses of otherwise healthy trees; virtually every attacked tree dies within weeks. It has multiple generations per year (at least 4 to 5 in the warm Gulf Coast region), so the aggregations that typically form in spring can expand throughout the year as growing “spots” of tree mortality within forest landscapes. Effective suppression of these epidemics involves locating the spots and cutting the infested trees (Billings 2011). Effective prevention involves silvicultural thinning to reduce the occurrence of stands with high basal area (overstocked) that are especially suitable for beetle population growth. Monitoring, suppression, and prevention of southern pine beetle are integral to the management of pine ecosystems in the Southeast.

The northern distribution limits of southern pine beetle are constrained by the occurrence of lethal winter temperatures (Ungerer and Ayres 1999). As part of the first National Climate Assessment (Ayres and Lombardero 2000), it was estimated that an increase of 3 °C in minimum annual temperature would permit a northern expansion of about 180 km for this beetle. In fact, there was a regional increase of just over 3 °C from 1960 through 2005, and beetle populations are now epidemic in the New Jersey Pinelands, about 200 km north of forests with a long history of such epidemics (Trần et al. 2007). Warming winters did not cause the current epidemic but permitted it. Given the natural population dynamics of southern pine beetle and the continued absence of lethal winter temperatures (which should be expected), the Pinelands has entered a new phase where southern pine beetle will be influencing all aspects of forest ecology and management, as they have throughout the Southeast. In the short term, managers of the Pinelands now face the expensive and politically charged logistical challenge



of suppressing an epidemic that, if left unchecked, could lead to visitors just a few years from now asking, “Why do they call it the Pinelands?”



A view in October 2011 of one of many infestations of southern pine beetle in the New Jersey Pinelands. Aerial photo by Bob Williams, Land Dimensions. Close-up of southern pine beetle by Erich Vallery, USDA Forest Service.

**Box 2.3—Hemlock woolly adelgid**

Invasive insects and pathogens are an important class of biotic disturbance to American forests. A subset of invasives causes extensive tree mortality due to lack of genetic resistance in host trees and the absence of natural enemies. Thus, nonindigenous insects and pathogens may be especially likely to cause the loss of native tree species and produce other substantial effects on forests, wildlife, biodiversity, and the multifarious services provided by forest ecosystems. Climate change can exacerbate the effects of established invasives by permitting their expansion into previously unsuitable climatic regions (as with the expansion of the hemlock woolly adelgid into New England) and by producing mismatches between mature trees and their new climate. Perhaps most importantly, warming is increasing the ports of entry where new potential new invasives can become established in American forests.

The hemlock woolly adelgid, accidentally introduced from Japan sometime before 1951, is a major biotic disturbance within American forests that has been killing western hemlock (*Tsuga canadensis* [L.] Carrière) and Carolina hemlock (*T. caroliniana* Engelm.) in advancing waves from its point of establishment in Virginia (Orwig et al. 2002). Hemlock woolly adelgid is an aphid-like insect that kills its American host trees slowly but inevitably. Since establishment, this insect has largely eliminated hemlocks from a large swath of eastern forests, including national icons such as the Shenandoah and Great Smoky Mountains National Parks. Consequences include lost value to property owners (Holmes et al. 2010) and persistent alterations to hydrological regimes, soil biogeochemistry, carbon stores, biodiversity, and forest composition, including promoting the establishment of undesirable invasive plants (Knoepp et al. 2011, Orwig et al. 2008, Peltzer et al. 2010, Stadler et al. 2006).

Hemlocks north of the infested regions have thus far been spared by winter temperatures that are lethal to hemlock woolly adelgid (Parker et al. 1998). However, these conditions are changing with the amelioration of extreme winter temperatures in the eastern US (see also box 2), and projections under even conservative climate scenarios predict the loss of hemlock forests through most of the current range of hemlock (Paradis et al. 2008; Dukes et al. 2009; Fitzpatrick et al. 2011).



Dead mature eastern hemlocks killed by hemlock woolly adelgid in western North Carolina (photo: U.S. Forest Service) and close-up of adelgids on a hemlock branch (photo: [http://upload.wikimedia.org/wikipedia/commons/a/a0/Adelges\\_tsugae\\_3225077.jpg](http://upload.wikimedia.org/wikipedia/commons/a/a0/Adelges_tsugae_3225077.jpg)).

**Box 2.4—*Centaurea* invasion in the western United States**

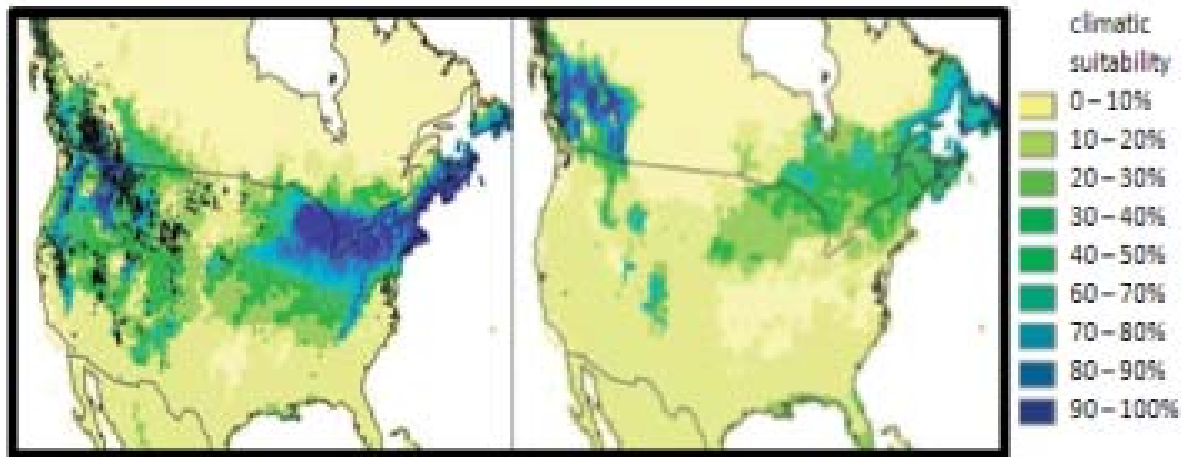
Eurasian forbs in the genus *Centaurea* are the most abundant invasive plants in the Western United States, covering over 7 million hectares (3 million hectares in California). Collectively known as knapweeds and star-thistles, 12 *Centaurea* species are listed as noxious in at least one U.S. state (five species account for most of the damage). Although these species are usually associated with grasslands, they also affect forest ecosystems, particularly in open areas and after fire or other disturbances. In the northwestern U.S., many forest ecosystems are susceptible to invasion by *Centaurea*, although some form of disturbance is typically required, particularly at higher elevations (Parks et al. 2005).

Yellow star thistle has a strong growth and competitive response to elevated carbon dioxide (Dukes 2002, Dukes et al. 2001). In one study, its aboveground biomass increased more than six-fold in response to elevated carbon dioxide, which allowed it to compete aggressively with native species, although supplemental precipitation reduced its establishment in the field (Dukes et al. 2011). Predictive models project various changes in the range of *Centaurea* species in a warmer climate. Broennimann and Guisan (2008) projected a northern shift and reduced invasion extent for spotted knapweed by 2080 using the hot, dry HadCM-A1FI scenario, but Bradley et al. (2009) suggested that the distribution of yellow-star thistle was likely to increase in a warming West. Cumming (2007) found that small increases in temperature and precipitation would expand the suitable habitat for spotted knapweed in the short term, but large increases (4.5 °C, 10 cm) would decrease suitable habitat in Montana in the long term (several decades). Model output contains considerable uncertainty regarding potential changes in the geographic range of *Centaurea* species and thus represents potential vulnerabilities rather than predictions.





Alpine knapweed (*Centaurea nigrescens* Willd.), shown here in a dry, mixed conifer forest in eastern Washington, is listed as a noxious weed in four Western states. It is also found in the midwestern and northeastern U.S., invading forests along roadsides and in disturbed or open areas. (Photos by Gabrielle Snider).



Projections of climatic suitability for spotted knapweed at the present time (left) and by 2080 (right) for the HadCM-A1FI climatic scenario (adapted from Broennimann and Guisan [2008]). Projections are based on considerable uncertainty and represent only one potential outcome of climate change.

**Box 2.5—Invasive Grasses, Fire, and Forests**

Species such as cogon grass in the Southeast and cheatgrass in the West are invaders that alter fire regimes and are some of the most important ecosystem-altering species on the planet. Cogon grass threatens native ecosystems and forest plantations in the Southeast, generally invading areas after a disturbance (e.g., mining, timber harvest, highway construction, natural fire or flood). It is a major problem for forest industry, invading and persisting in newly established pine plantations (Jose et al. 2002). In sandhill plant communities, cogon grass provides horizontal and vertical fuel continuity, shifting surface fire regimes to crown fire regimes and increasing fire-caused mortality in longleaf pine (Lippincott 2000), potentially shifting a species-diverse pine savanna to a grassland dominated by cogon grass. Cogon grass does not tolerate low temperatures, but increased warming could increase the threat of cogon grass invasion into new areas. Empirical modeling has shown that climatic habitat for cogon grass could greatly increase, although it would still be restricted to the Gulf Coast (Bradley et al. 2010).

Cheatgrass is widely distributed in western North America and dominates many steppe communities (Mack 1981). Following disturbance, this species can invade low elevation forests (Keeley and McGinnis 2007, Keeley et al. 2003, Kerns et al. 2006), creating surface fuel continuity from arid lowlands into forested uplands. After establishment, cheatgrass contributes heavily to fine, continuous, and highly combustible fuel components that dry out early in the year, thus increasing the length of the fire season in some forests. Empirical modeling indicates that future changes in the climatic habitat of cheatgrass will depend on precipitation as well as temperature (Bradley et al. 2009). Climate models based on decreased precipitation, especially in summer, project expansion of cheatgrass area, and a reduction in the area of suitable climatic habitat, by up to 45 percent in Montana, Wyoming, Utah, and Colorado. Models based on

increased precipitation, however, project reduction of cheatgrass area by as much as 70 percent. Elevated carbon dioxide increases cheatgrass productivity, a phenomenon that may already be contributing to the vigor and spread of this species (Ziska et al. 2005). Increased productivity causes higher fuel loads, potentially resulting in higher-intensity fires. These consequences, in combination with more area burned by wildfire as caused by higher temperatures (Littell et al. 2009), can alter fire regimes in dry Western forests.



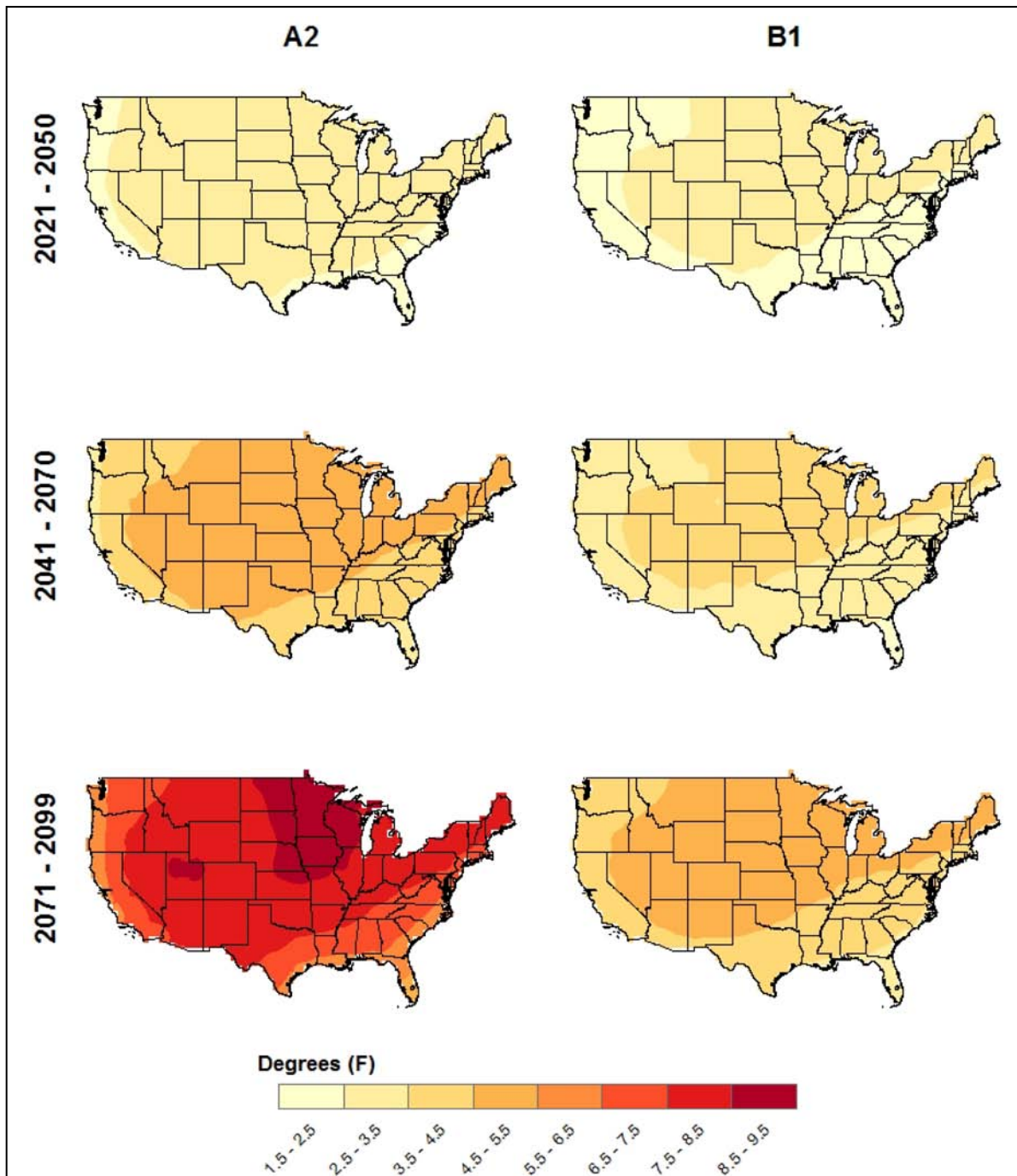
A severe infestation of cogon grass in a longleaf pine upland in central Florida. (Photo by James R. Meeker, U.S. Forest Service, available from Forestry Images, <http://www.forestryimages.org/browse/detail.cfm?imanum=3970058>)



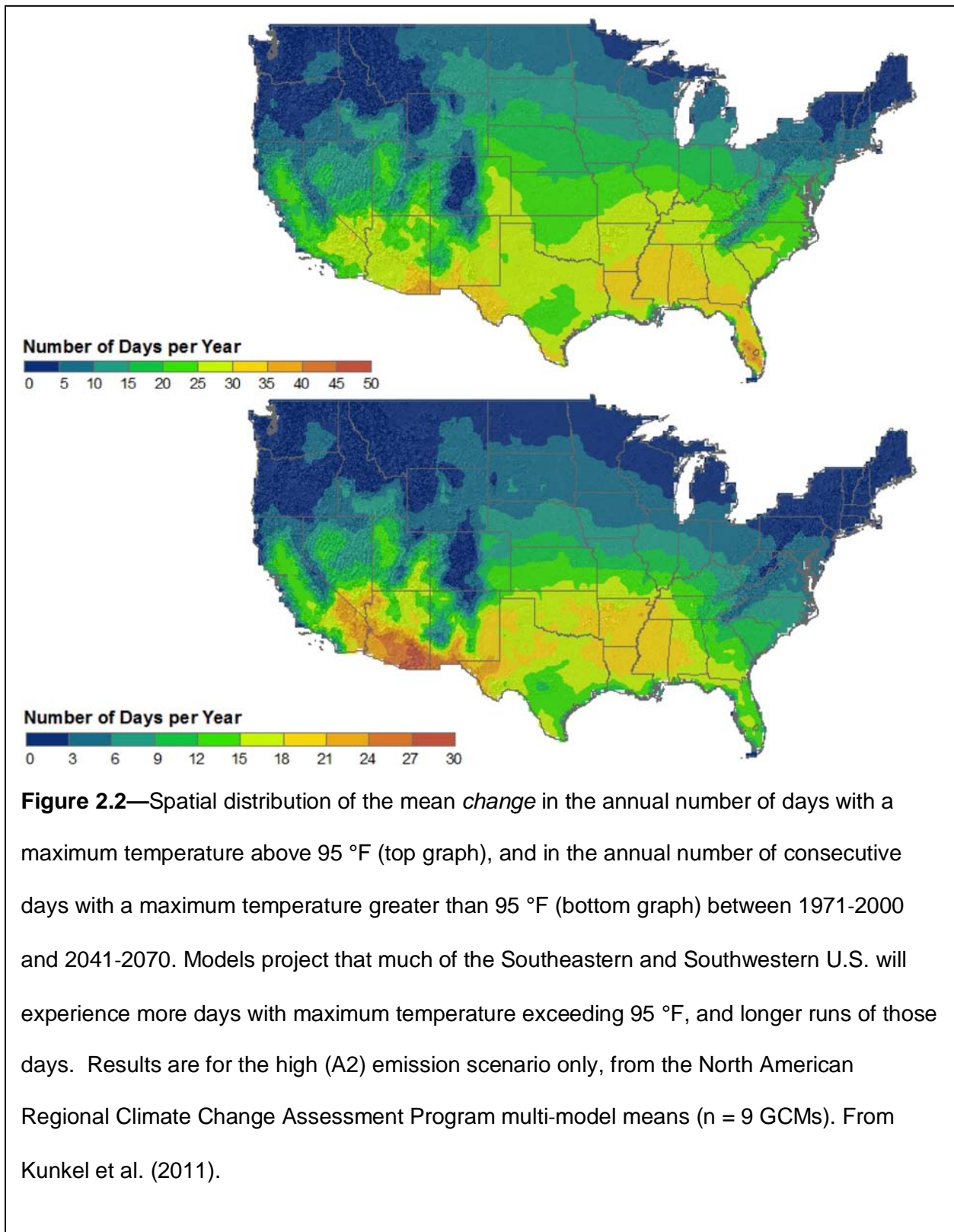


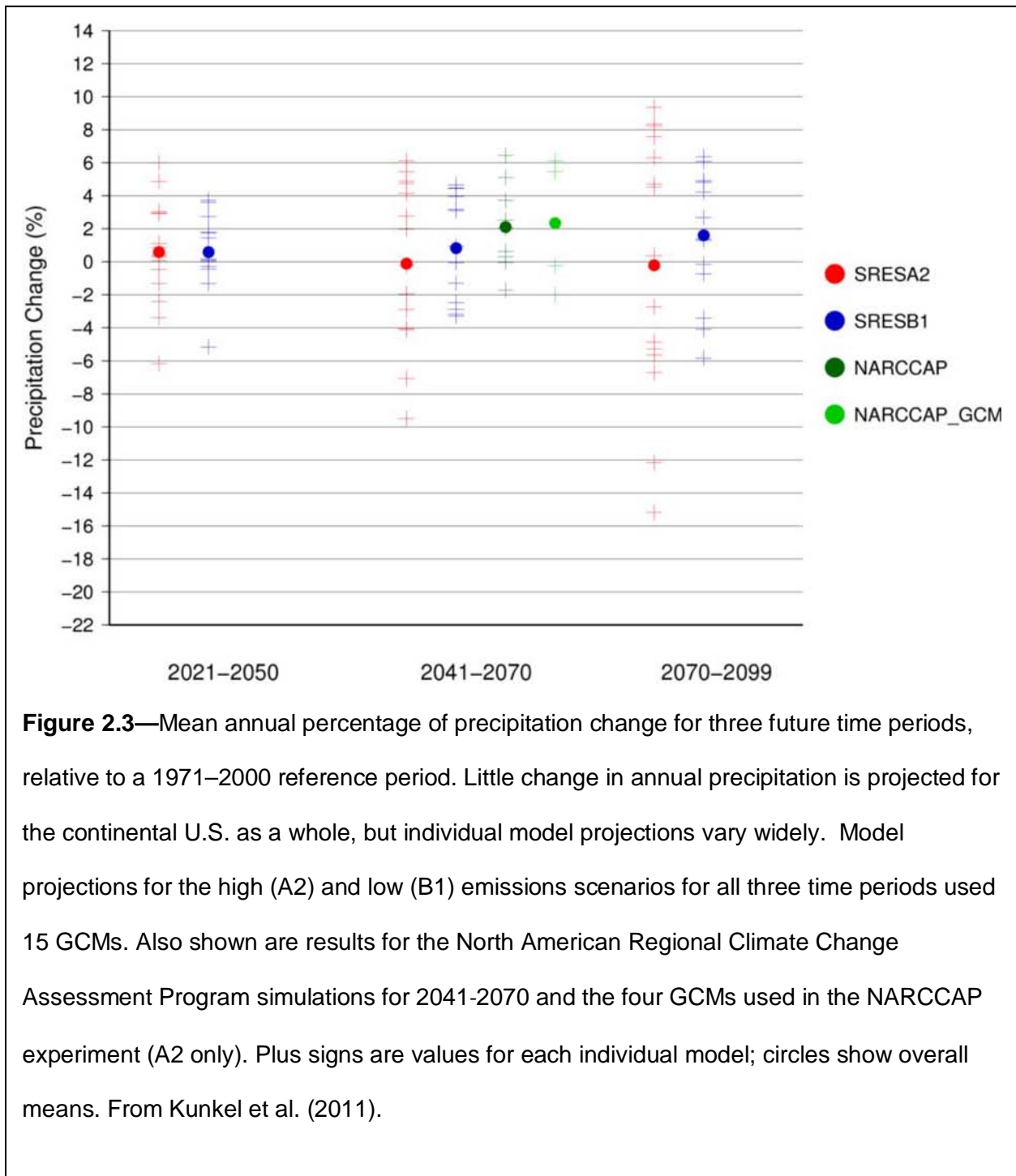
In this eastern Oregon ponderosa pine forest, cheatgrass (patches of reddish grass) is invading an area that experienced significant overstory tree mortality after a prescribed fire. (Photo by Beck Kerns, U.S. Forest Service)

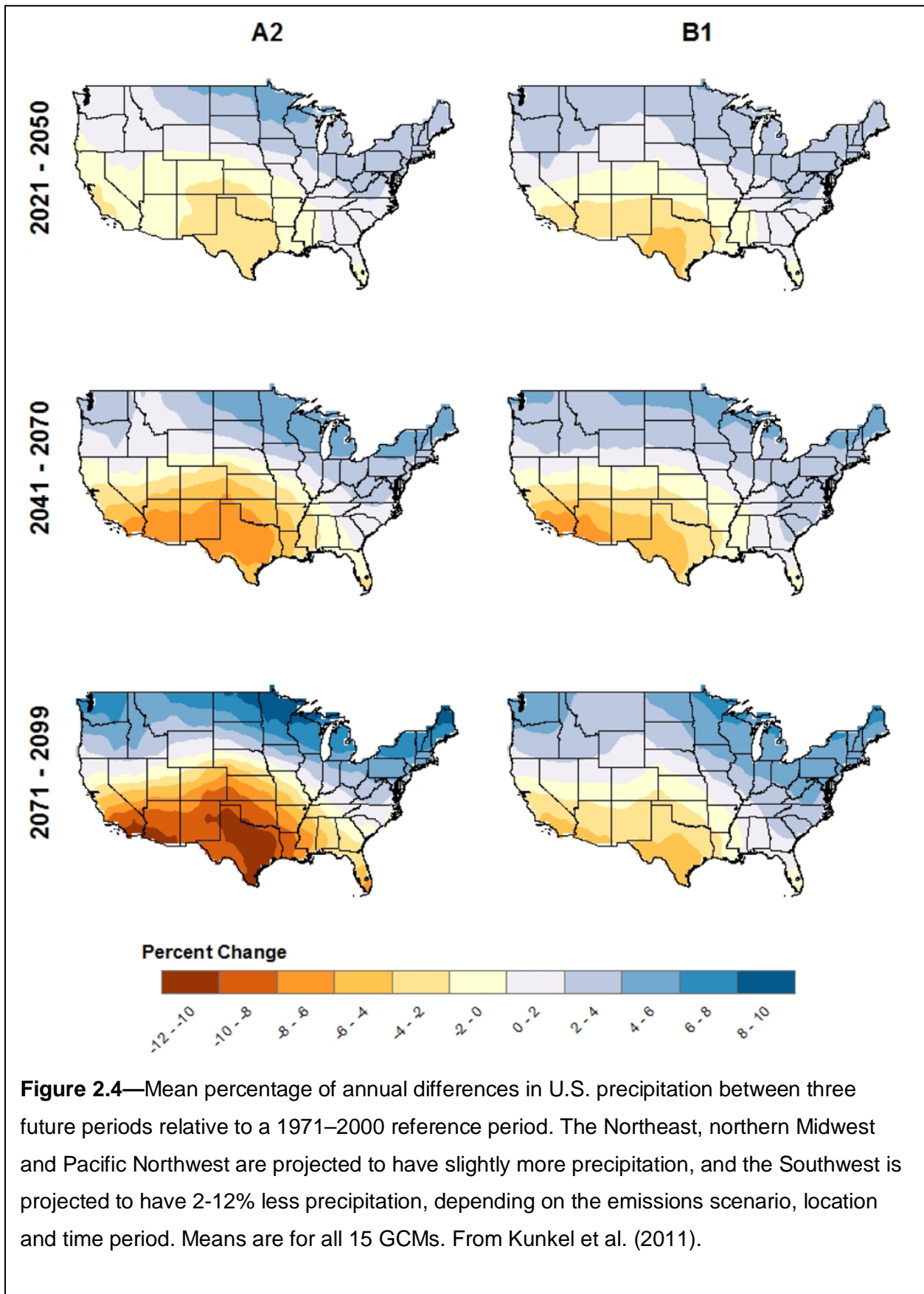


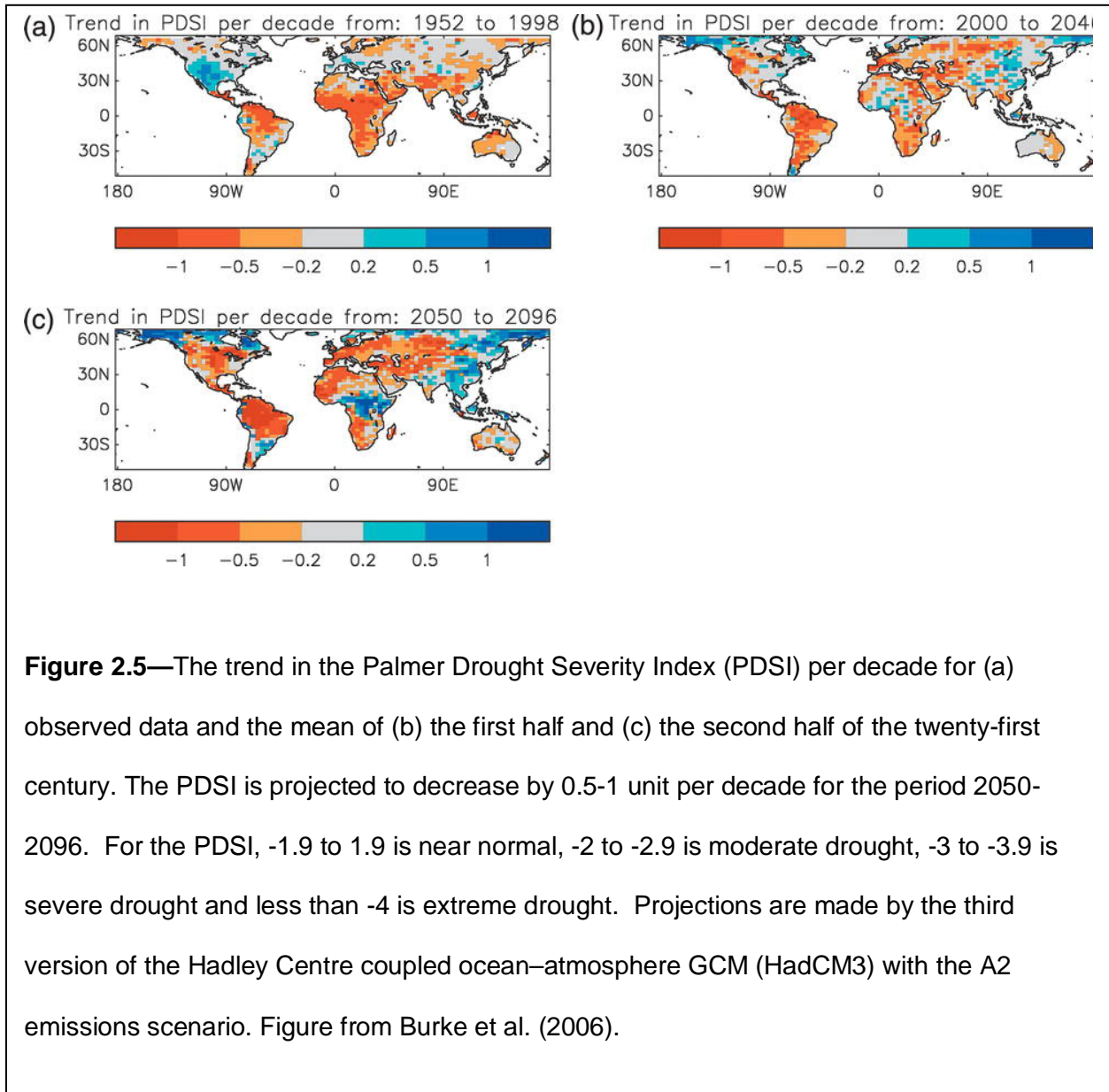


**Figure 2.1**—Multi-model mean annual differences in temperature (°F) between the three future periods and 1971-2000, from 15 GCMs using two greenhouse gas emissions scenarios (A2 and B1). The A2 scenario is for higher greenhouse gas emissions than for B1 (see text). For most interior states, models project a 2.5–3.5 °F temperature increase for 2021-2050 states, rising to 4.5–6.5 °F for 2051-2071, and to > 7.5 °F for 2017-2099, depending on the carbon emissions scenario. From Kunkel et al. (2011).

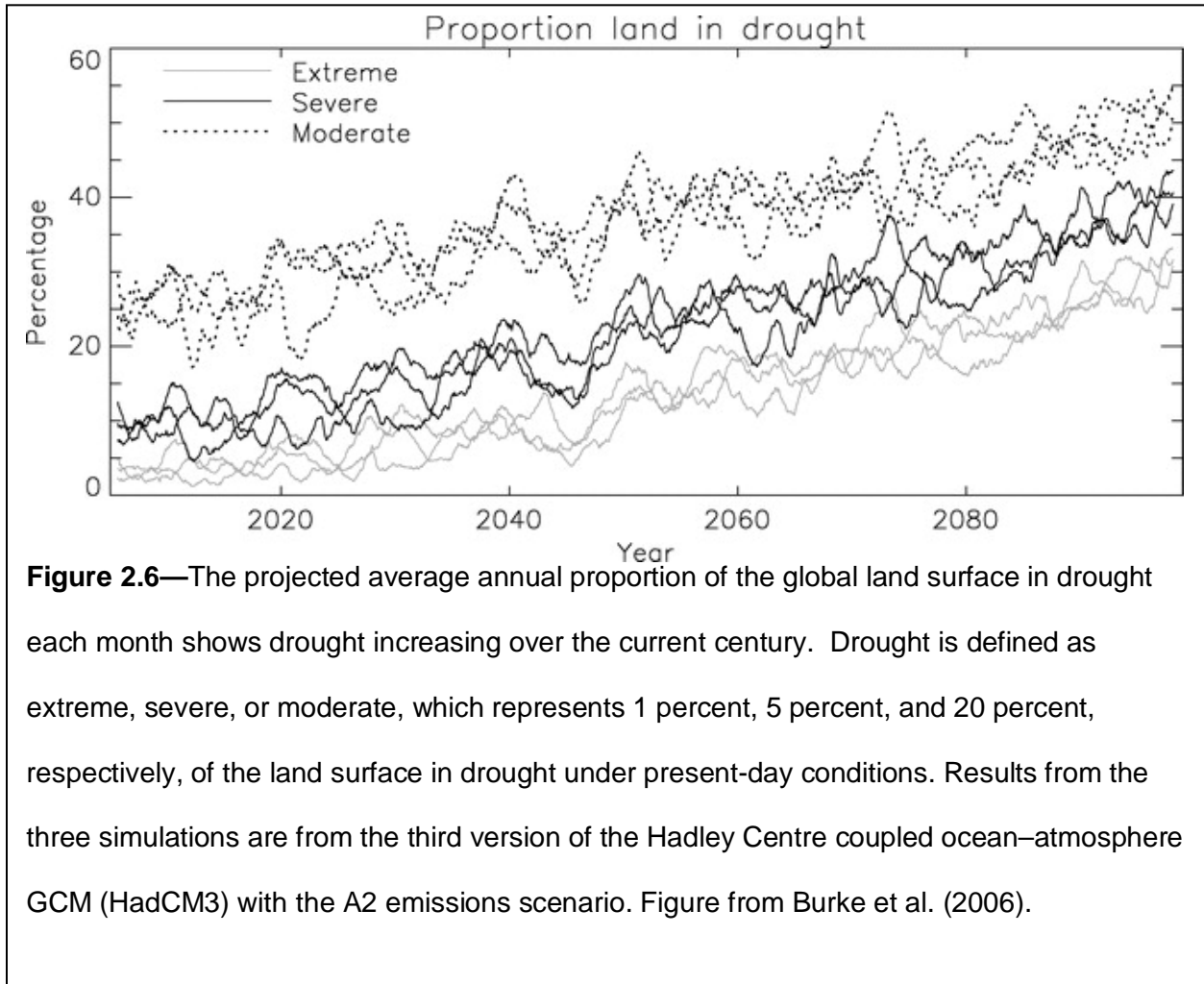


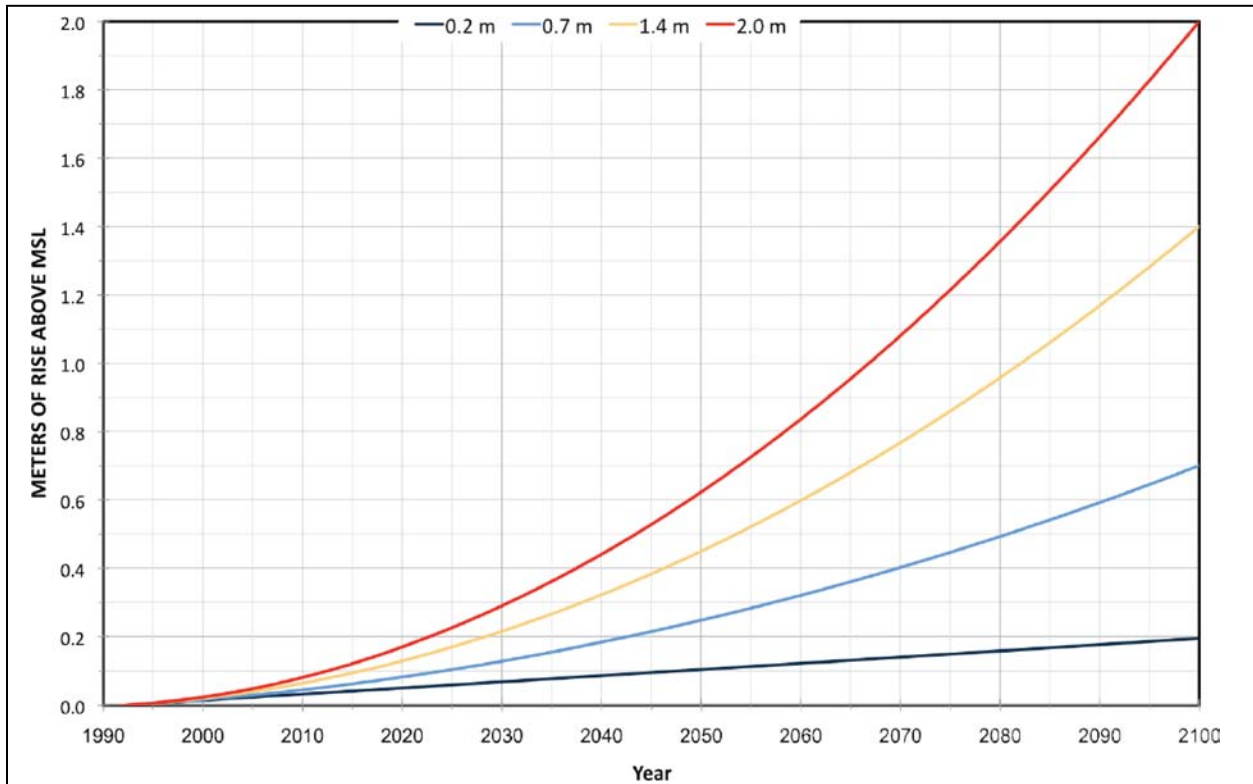




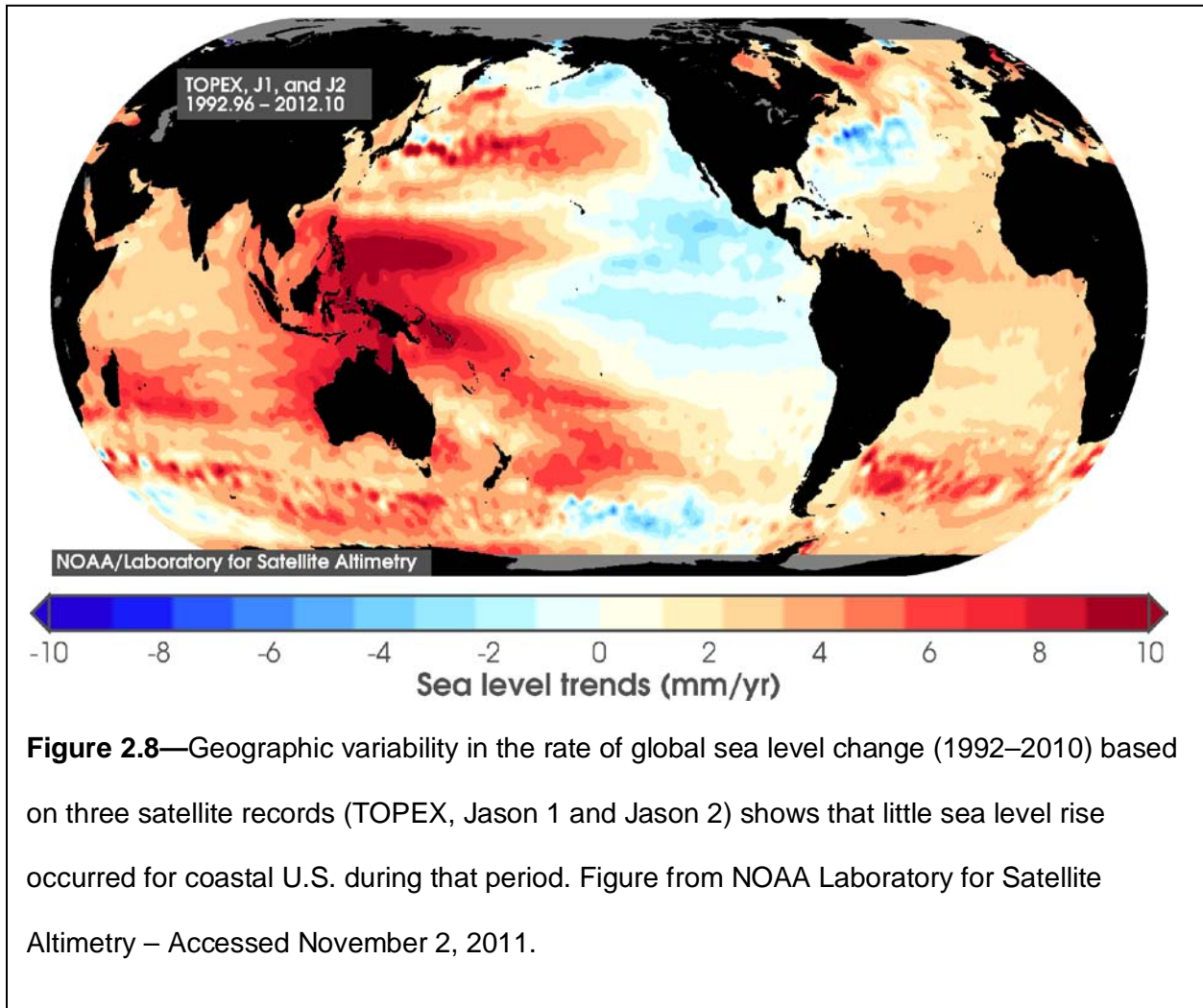




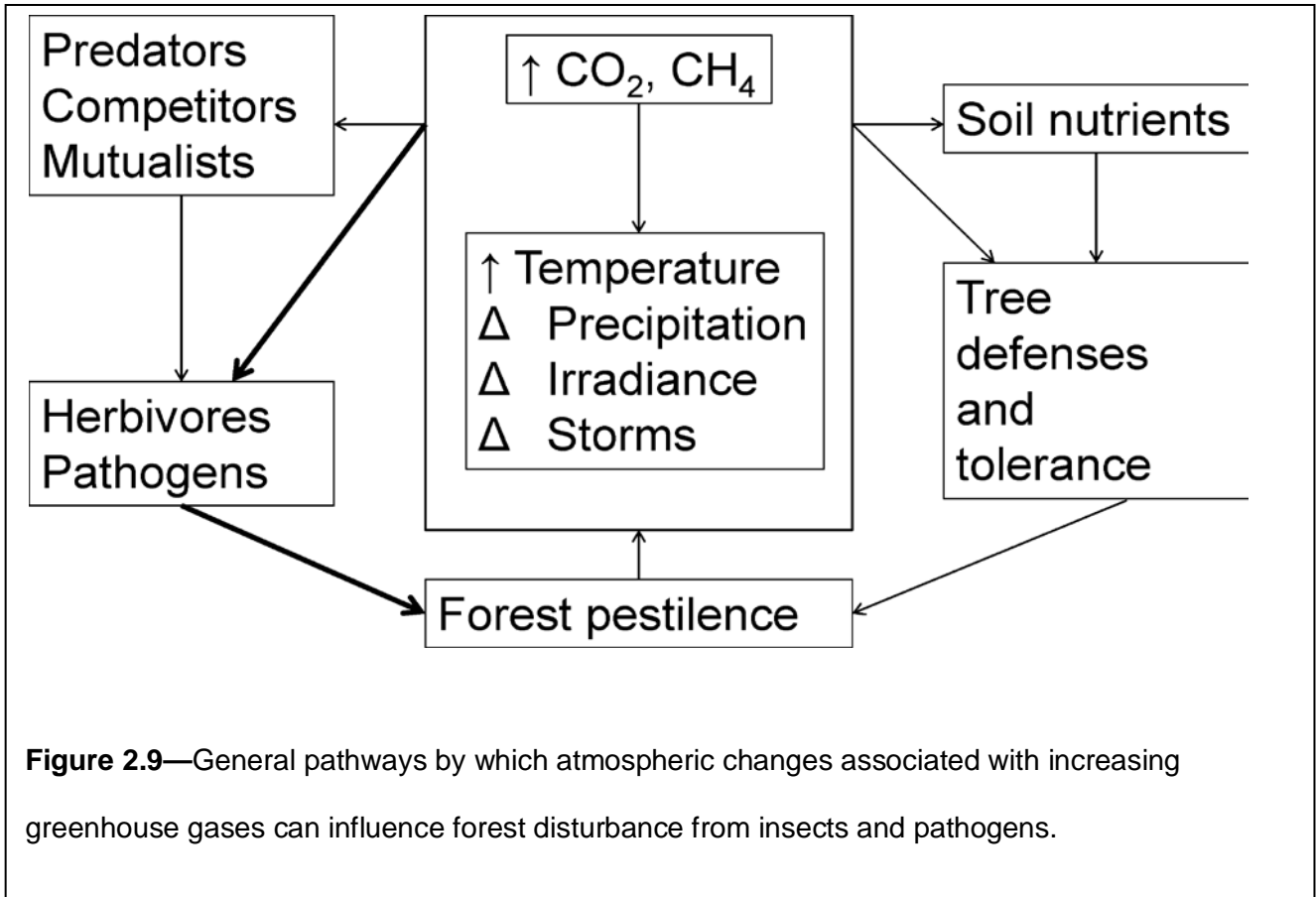




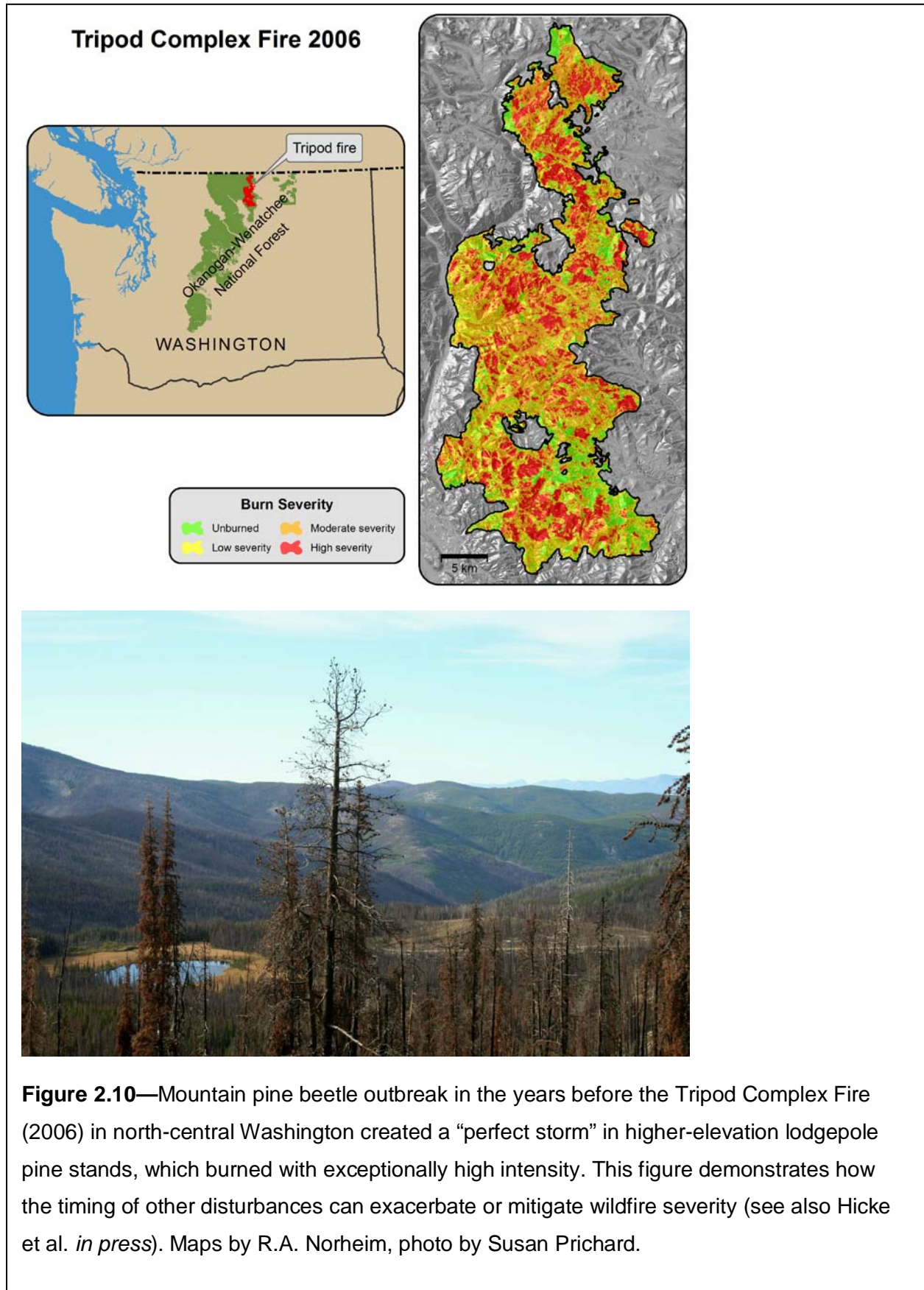
**Figure 2.7**—Four scenarios of projections of sea-level rise from Parris et al. (2011) show sea level increasing from 0.2 to 2.0 m by 2100. The low scenario (black line) is a quadratic extrapolation to the period 1990-2100 of historic trends in sea level rise over the entire period of observations (1880–2009). The two intermediate scenarios (high and low) are based on averages of the A2 simulation (yellow line) and B1 simulation (blue line), respectively, of four semi-empirical studies. The high scenario (red line) is based on analysis of plausible ice melting required for a large sea level rise (2 m) to occur by 2100.







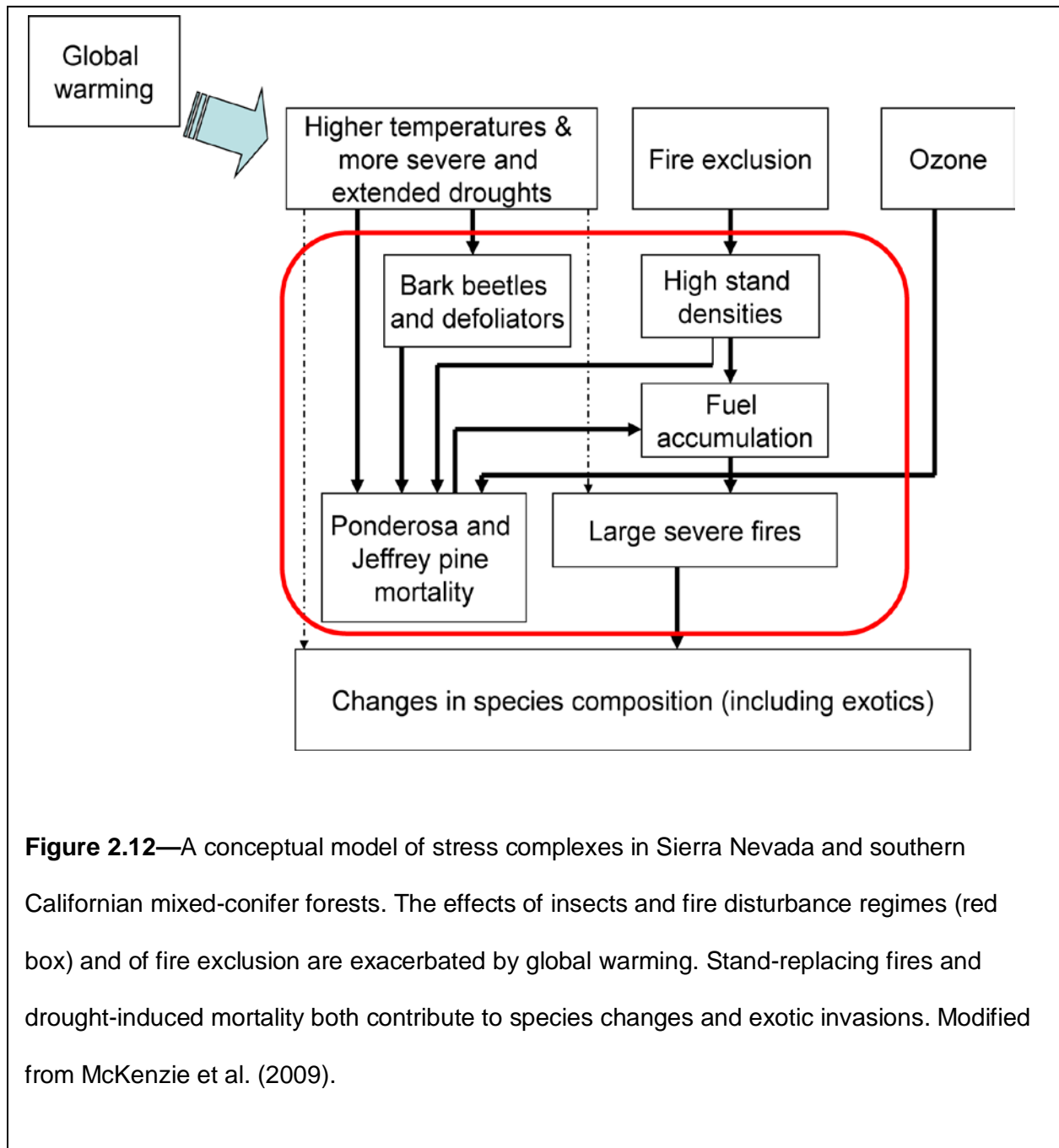
**Figure 2.9**—General pathways by which atmospheric changes associated with increasing greenhouse gases can influence forest disturbance from insects and pathogens.





**Figure 2.11**—Air pollution in the Sierra Nevada foothills from the Central Valley in California.

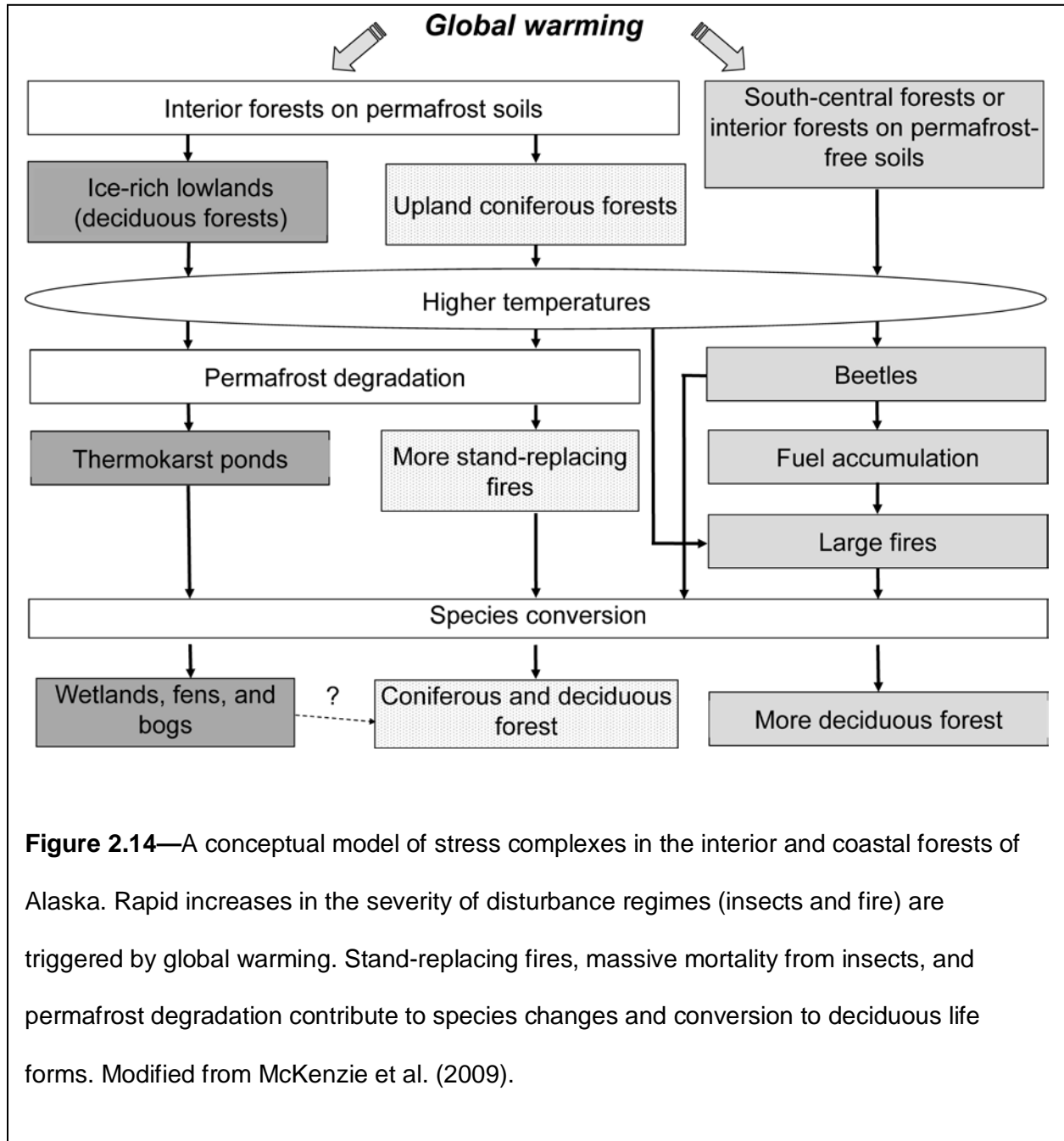
Photo by D. McKenzie.





**Figure 2.13**—Nearly total mortality of white spruce from bark-beetle attack on the Kenai Peninsula, Alaska. Photo by D.L. Olson.

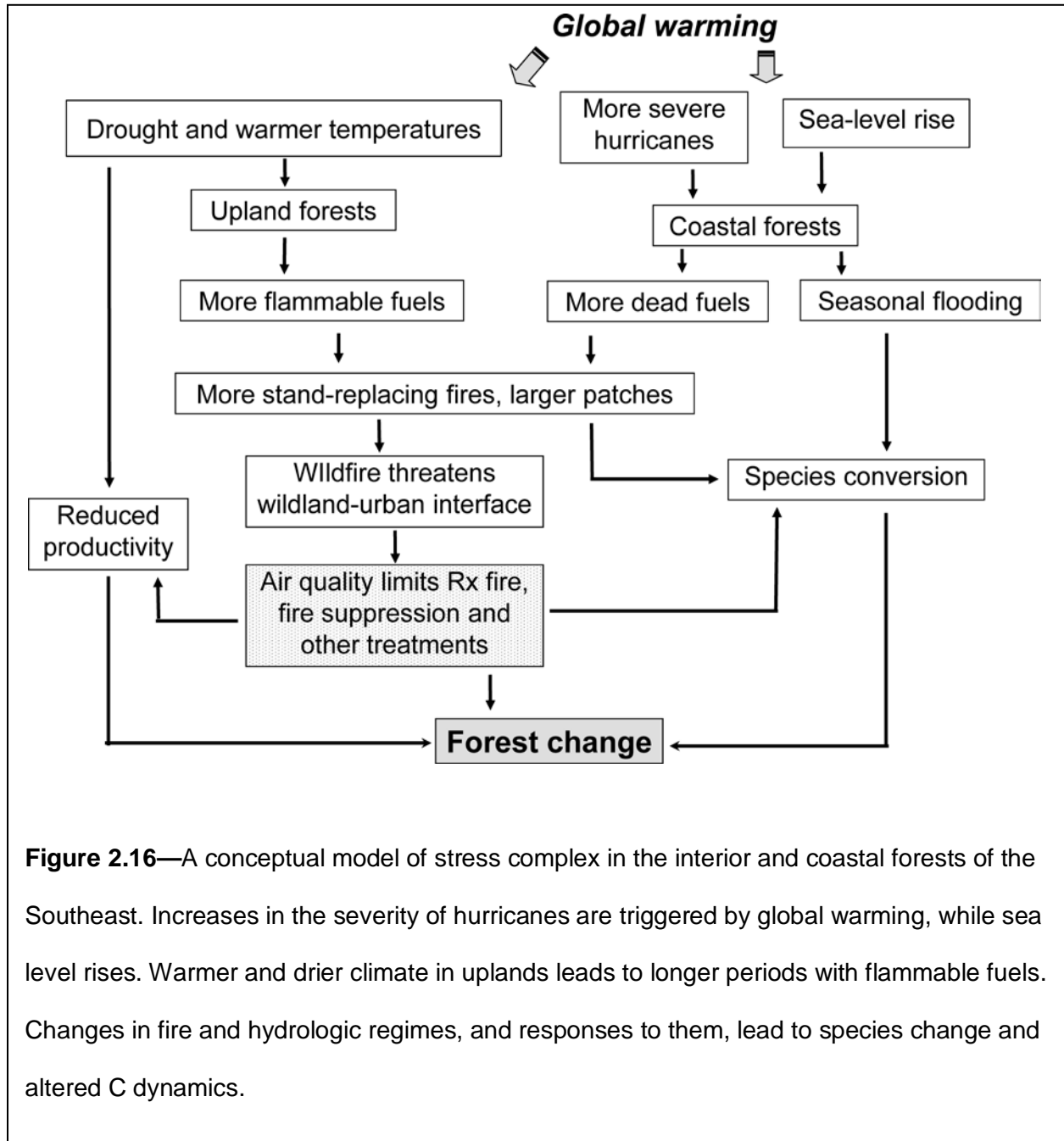




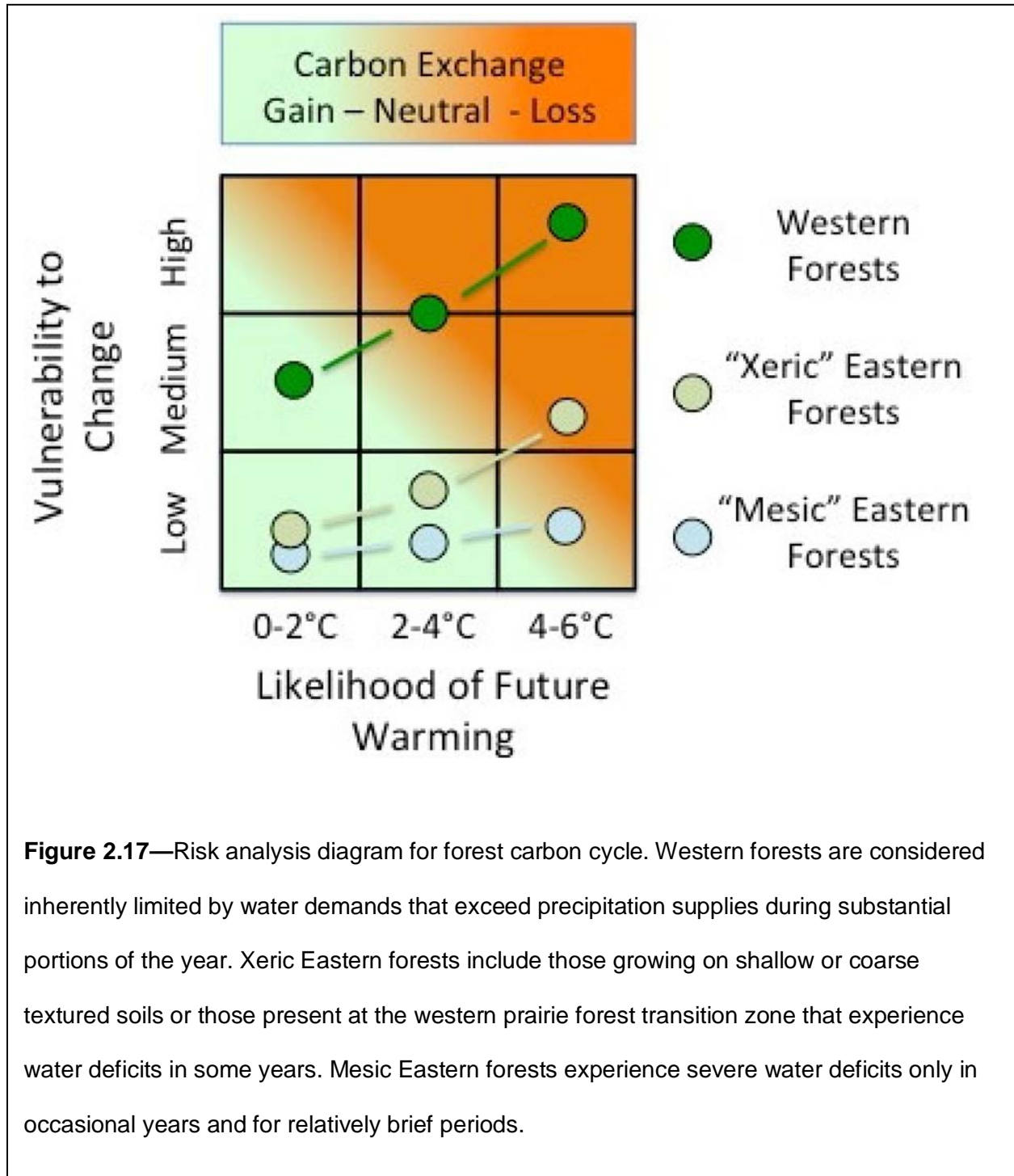
**Figure 2.14**—A conceptual model of stress complexes in the interior and coastal forests of Alaska. Rapid increases in the severity of disturbance regimes (insects and fire) are triggered by global warming. Stand-replacing fires, massive mortality from insects, and permafrost degradation contribute to species changes and conversion to deciduous life forms. Modified from McKenzie et al. (2009).

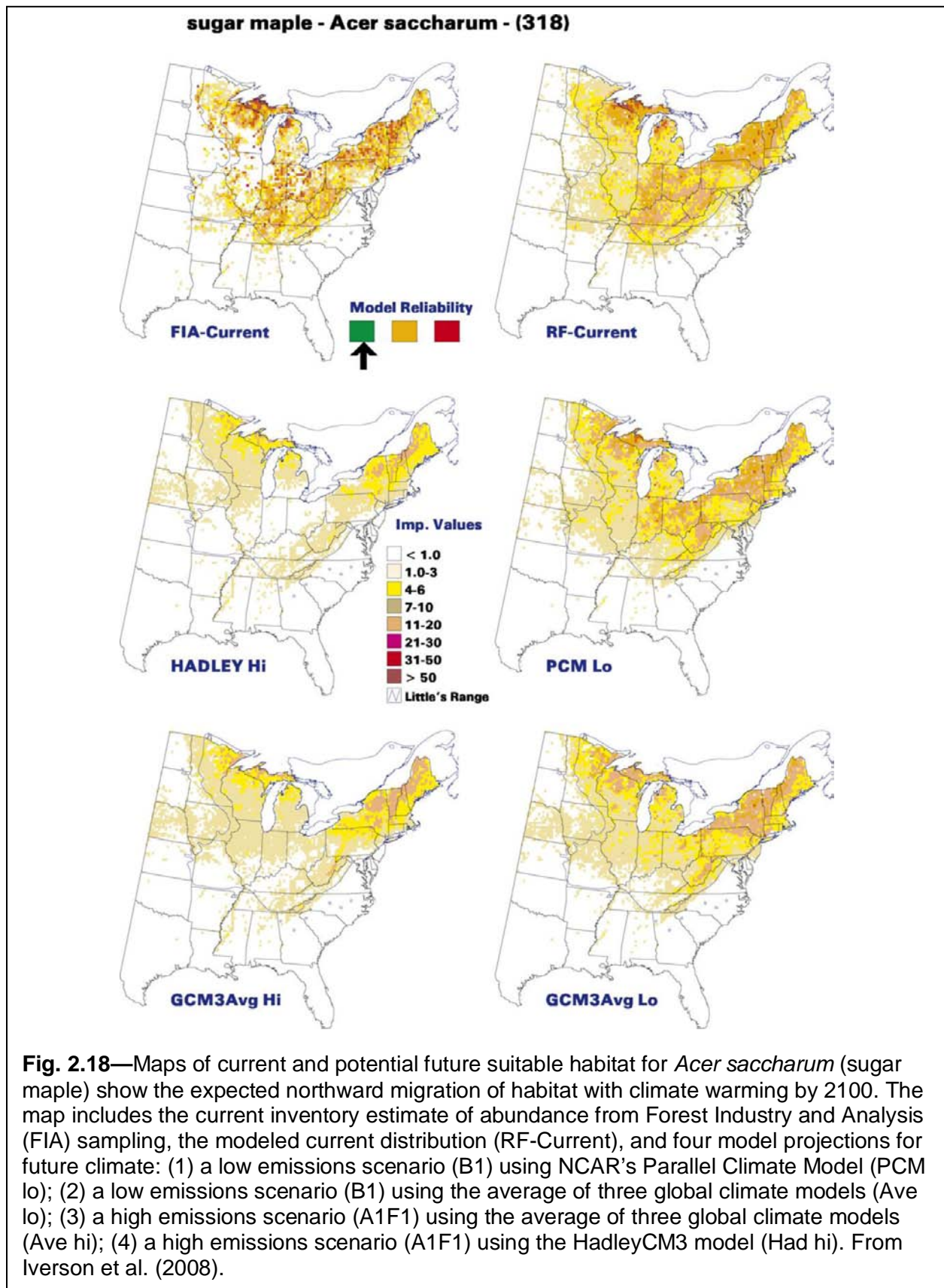


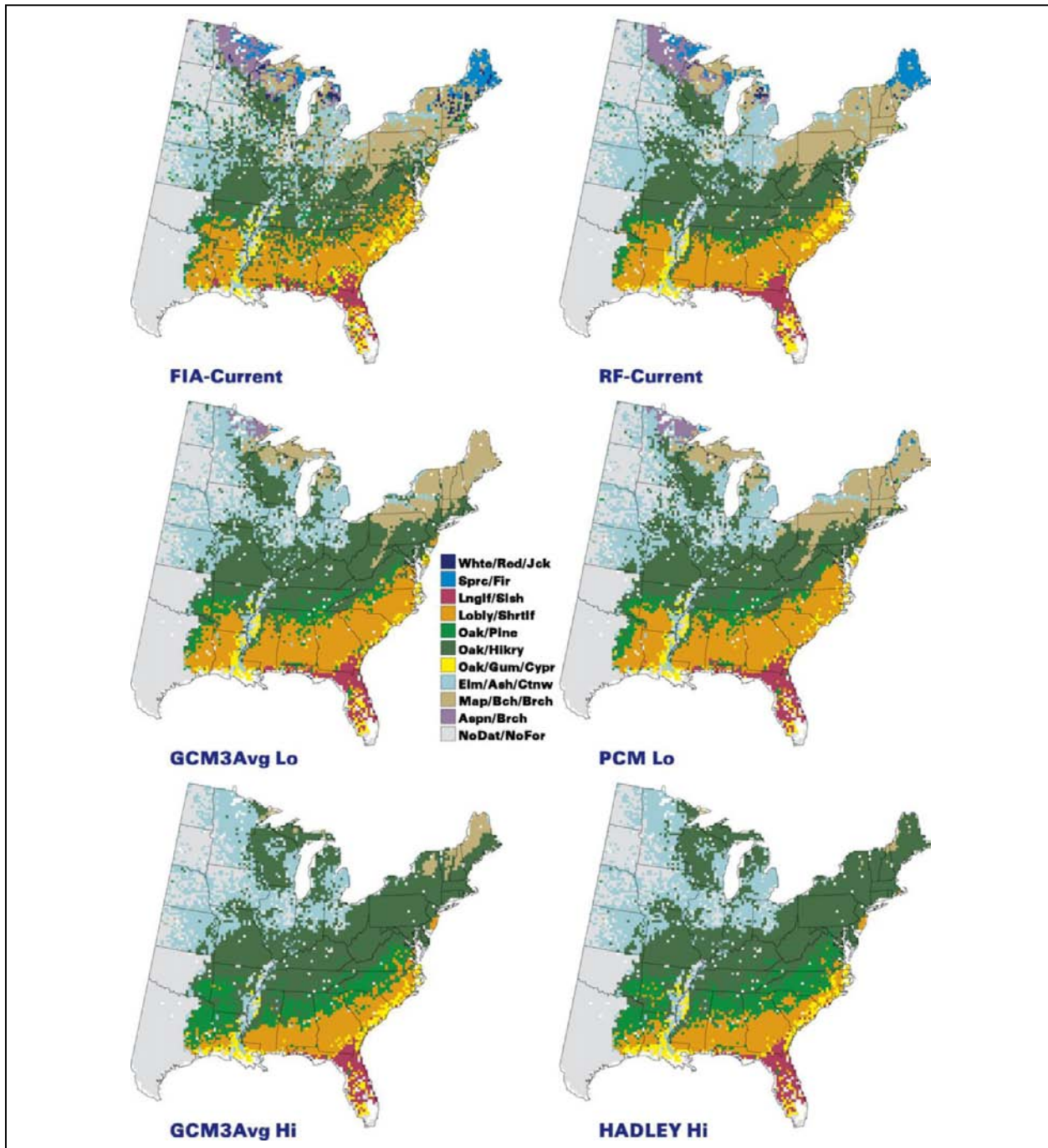
**Figure 2.15**—Interactions between wildfire and hurricanes are synergistic in the Southern United States. Figure depicts a longleaf pine/saw palmetto flatwoods on the Atlantic coastal plain, 2.5 years after a hurricane and with a previous history of prescribed fire. Courtesy of the Fire and Environmental Research Applications team, US Forest Service, Digital Photo Series.





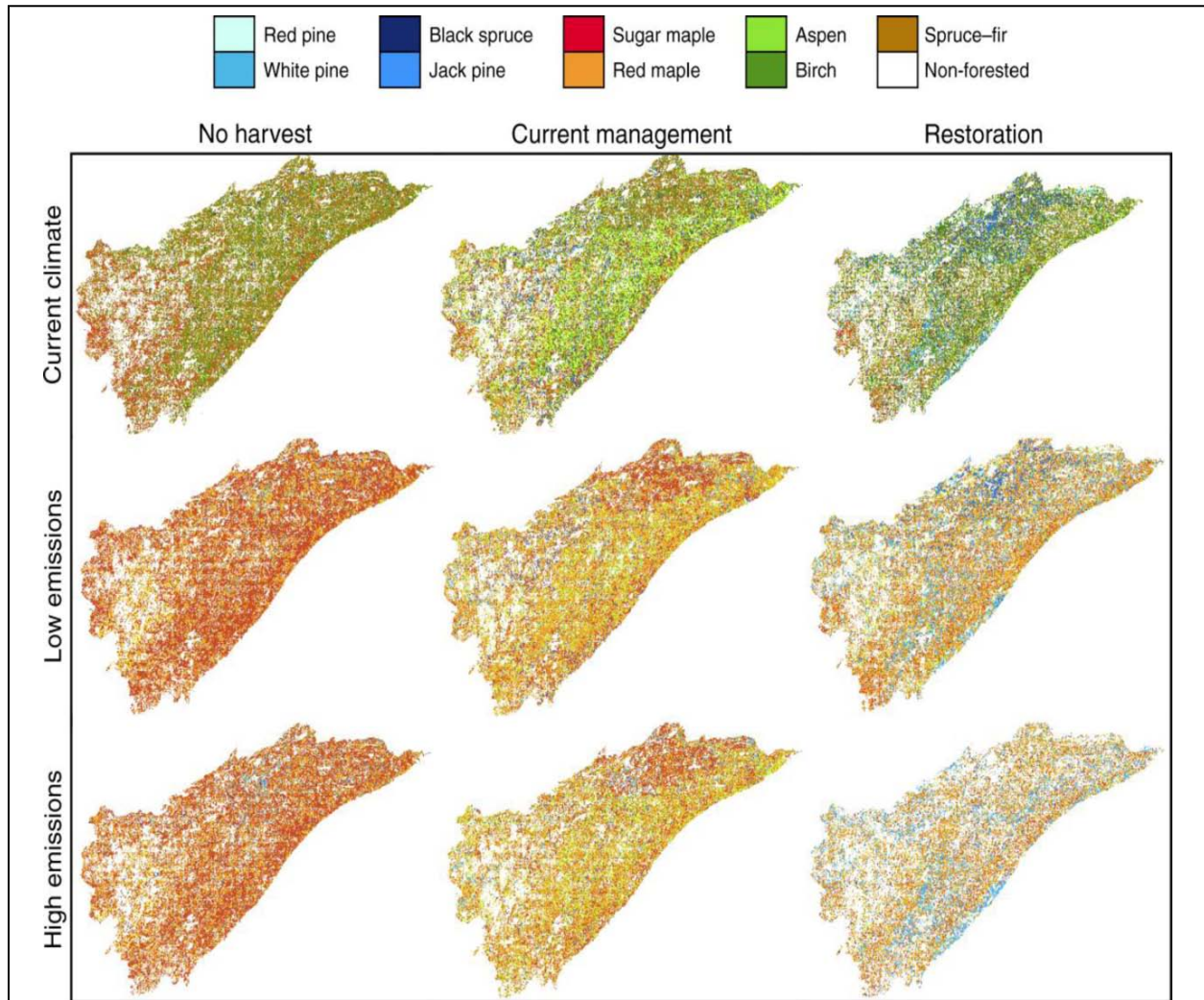




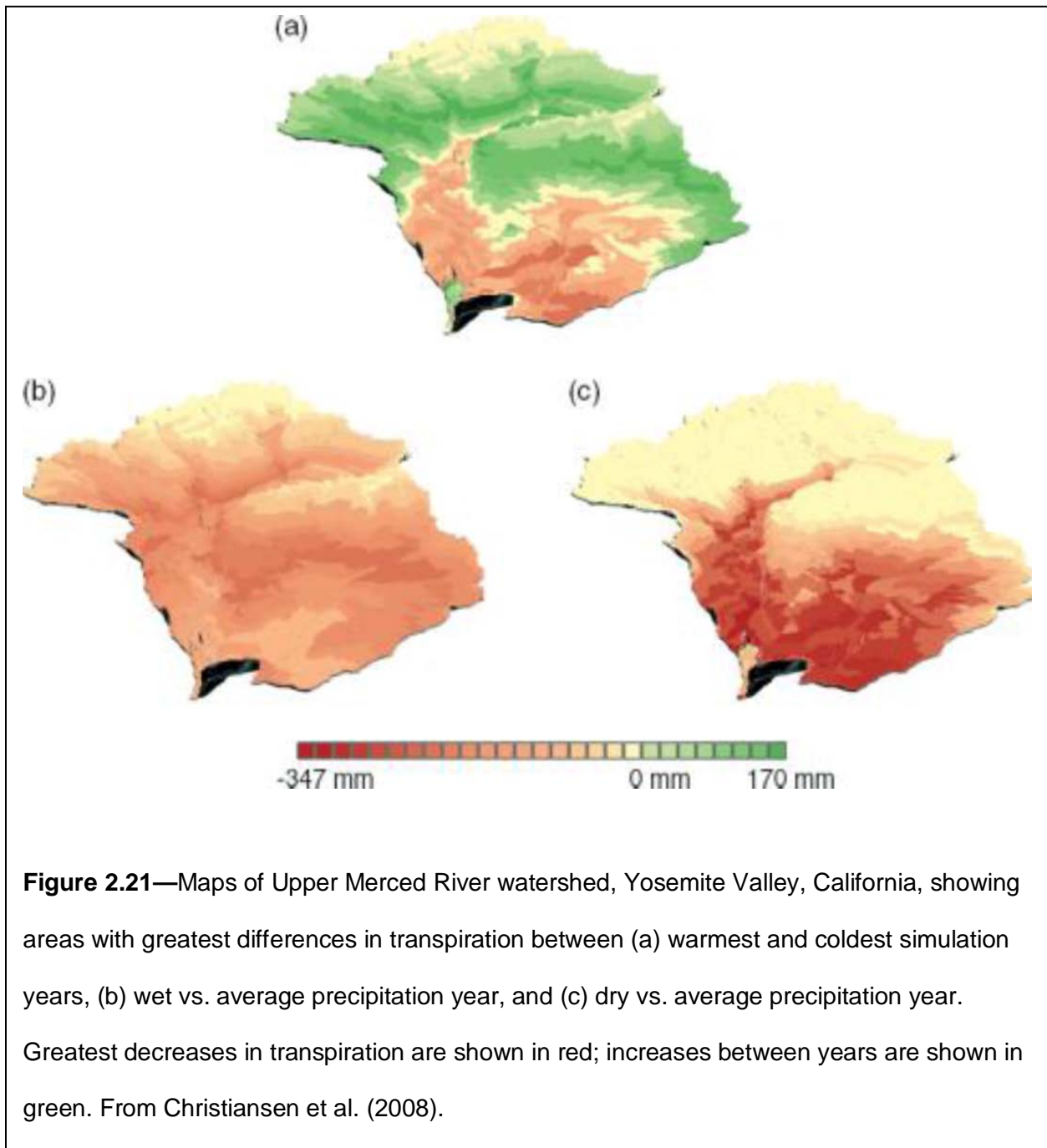


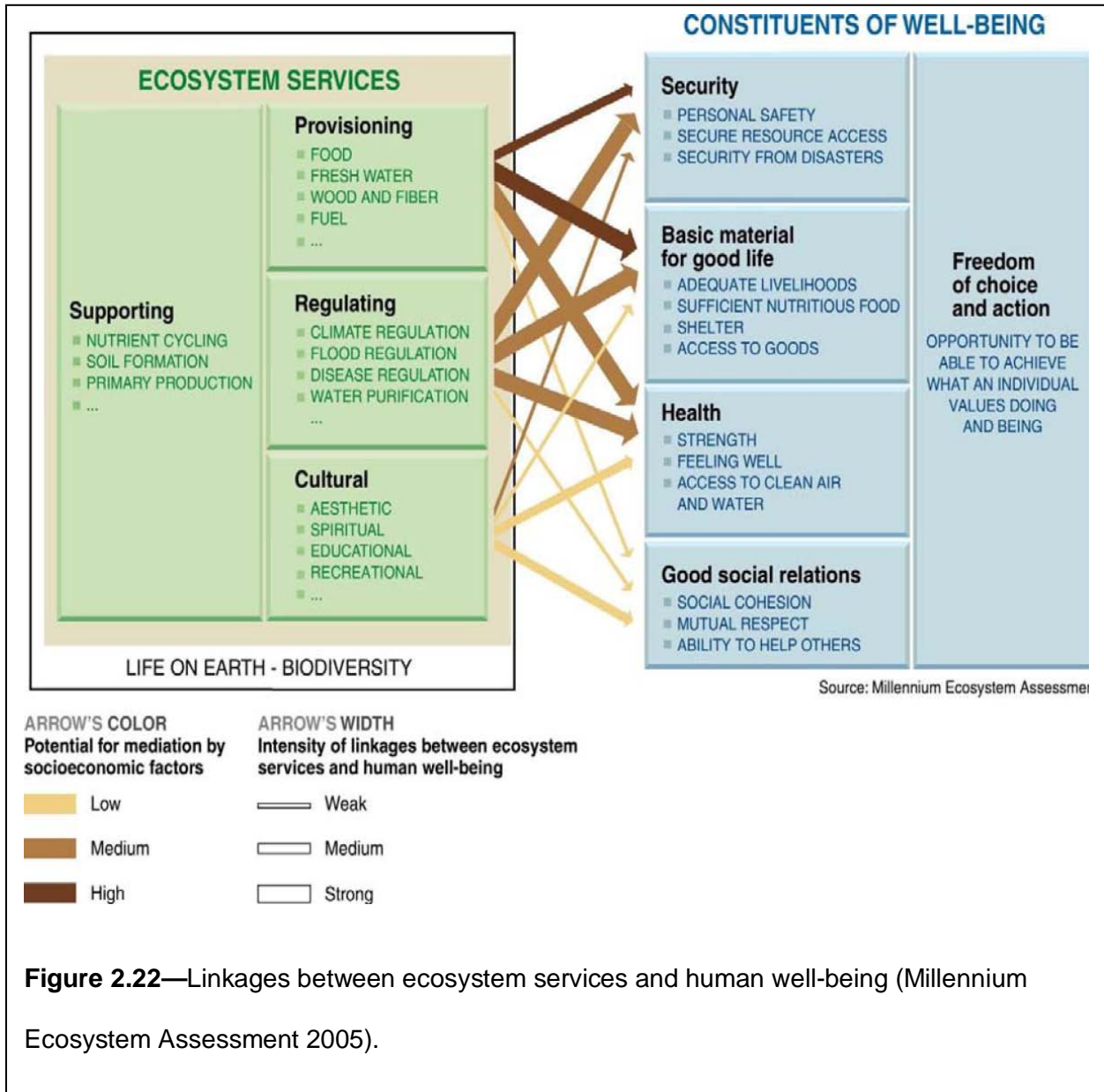
**Figure 2.19**—Maps of current and potential future suitable habitat for the USDA Forest Service forest types (named according to dominant species) also show the major forests types moving northward with climate warming by 2100. The map includes the current inventory estimate of abundance from FIA sampling, the modeled current distribution (RF-Current), and four model projections for future climate: (1) a low emissions scenario (B1) using NCAR's Parallel Climate Model (PCM lo); (2) a low emissions scenario (B1) using the average of three global climate models (Ave lo); (3) a high emissions scenario (A1fi) using the average of three global climate models (Ave hi); (4) a high emissions scenario (A1fi) using the HadleyCM3 model (Had hi). From Iverson et al. (2008).





**Figure 2.20**—Maps of northern Minnesota forest types at year 2095 for nine scenarios (3 emission levels x 3 management intensities). Sugar and red maple dominate the landscape by 2095 regardless of the emission scenario or management. Cells are classified to the forest type (named according to dominant species) with the highest total biomass, as generated via the LANDIS vegetation model. Climate simulations are done with the Hadley C3 global climate model with the A2 (high) and B1 (low) emissions scenarios. From Ravenscroft et al. (2010).





## **Chapter 3—Climate Change, Human Communities, and Forests in Rural, Urban, and Wildland-Urban Interface Environments**

**Lead Authors: David N. Wear and Linda A. Joyce**

**Contributing Authors: Brett J. Butler, Cassandra Y. Johnson, Susan I. Stewart, David J. Nowak**

Human concerns about the effects of climate changes on forests are related to the values that forests provide to human populations, that is, to the effects of ecosystem services derived from forests. Service values include the consumption of timber products, the regulation of climate and water quality, and aesthetic and spiritual values. Effects of climate change on ecological systems are expected to change service flows, people's perception of value, and their decisions regarding land and resource uses. Thus, social systems will adapt to climate changes, producing secondary and tertiary effects on the condition of forests throughout the world. This chapter explores how social systems might interact with changing climate conditions in determining the future of forested ecosystems in the United States (U.S.).

Forests and derivative ecosystem services are produced and consumed in three types of environments. The vast majority of forests are in rural settings, where human population densities are low and forest cover dominates. In contrast, human populations dominate urban settings, where forests and trees may be scarce but their relative value, measured as direct ecosystem services, may be high. In urban areas within grassland biomes or in arid zones, tree cover may be highest where people live. Transition zones between rural and urban settings contain the wildland-urban interface (WUI), where forest settings come in contact with human populations. These three settings pose different challenges for climate change-related resource

management and policy, and each defines a unique set of opportunities to affect changes in forest conditions and service flows.

This chapter explores the interactions among forest condition, human value, policy and other institutions, and management, and the potential effects of these interactions on human well being. We examine (1) the socioeconomic context (ownership structure, how value is derived, institutional context), (2) interactions between land use changes and climate change that affect forest ecosystems, and (3) social interactions with forests under climate change (climate factors, community structure, social vulnerability). Forests have the potential to mitigate climate change through carbon (C) sequestration and through bioenergy production to substitute for fossil fuel energy. That potential will influence forest production, forest economic sector and forest land use.

### **Socioeconomic Context: Ownership, Values, and Institutions**

In the U.S., forest conditions and the flow of ecosystem services from forestland strongly reflects a long history of use and restoration as well as the influence of policy affecting both public and private forests (Williams 1989). Future forest management and policy, including responses to climate change, require an understanding of socioeconomic interactions with forests and how they might determine future conditions under different climate futures. Three key elements of the socioeconomic context of forests in the U.S. are (1) ownership patterns that define the institutional context of management, (2) forest contributions to well being through provision of various ecosystem services, and (3) the institutional settings that shape decision-making processes.



## Forest Ownership

Forest owners, those who own and manage the land, comprise the individuals and groups most directly affected by, and most capable of mitigating, the potential impacts of global climate change on forests. Working within social and biophysical constraints, the owners ultimately decide the fate of the forest: whether it will remain forested, and whether and how it will be actively managed. Of the 304 million hectares of forest land in the U.S., 56 percent is privately owned by individuals, families, corporations, Native American tribes, and other private groups (fig. 3.1; Butler 2008). The remaining forest land is publicly owned and controlled by federal, state, and local government agencies.

Ownership patterns vary significantly across the U.S. (fig. 3.2). In the East, where 51 percent of the nation's forests are, the extent of private ownership is much higher (81 percent) than in the West and in some states is as high as 94 percent. In contrast, the West is dominated by public, primarily federal, ownership (70 percent), with public forest ownership in some Western states as high as 98 percent (Butler 2008).

Public agencies have acquired land through various methods and manage them for diverse reasons. The federal government owns 33 percent of all forest land. The two dominant federal agencies that manage forests are the U.S. Forest Service (59 million ha) and the Bureau of Land Management (19 million ha). Other common federal agencies include the U.S. Fish and Wildlife Service, the National Park Service, and the Department of Defense. Public forests often have multiple uses, although one may dominate (e.g. water protection, timber production, wildlife habitat, preservation of unique places, buffers for military exercises).

State agencies control 9 percent of all U.S. forest land, and county and municipal governments control 2 percent. Many state-owned forest lands are managed by forestry, wildlife, and park agencies. Other than military uses, most state and local uses mirror federal uses. Common objectives of many local land management agencies are water protection, recreation, and open space preservation.

Of the major forest ownership categories, families and individuals own a plurality (35 percent, 106 million ha) of the forest land in the U.S. There are over 10 million of these ownerships, collectively called family forest ownerships<sup>1</sup>. The characteristics of their holdings vary, as do their reasons for owning them. Although most (61 percent) family forest ownerships are small (0.4-3.6 ha), 53 percent of the land in these ownerships is owned by those with 41 or more hectares (fig. 3.3).

Most family forest ownerships own forest land for its amenity values, such as its beauty, legacy for future generations, and privacy (fig. 3.4). Financial motivations are not usually rated as important, although for a significant number of ownerships, especially with larger forest holdings, timber production and land investment are important.

Even though timber production is not a primary ownership objective of most family forest owners, 27 percent of the family forest ownerships, owning 58 percent of the family forest land, have harvested trees. Few family forest ownerships have a written management plan (4 percent

---

<sup>1</sup> Defined by the U.S. Forest Service as families, individuals, trusts, estates, family partnerships, and other unincorporated groups of individuals that own forest land. The minimum forest holding size is 1 acre.

of family forest ownerships; 17 percent of family forest land), have participated in a cost-share program (6 percent; 21 percent), have their land green-certified (1 percent; 4 percent), or have a conservation easement on their land (2 percent; 4 percent) (Butler 2008). Nevertheless, evidence from landowner surveys indicates that most family forest owners have a strong land ethic and are conservation-minded (Butler et al. 2007).

Most other private forest land is controlled by corporations (56 million ha; 18 percent of all forest land). These include traditional forest industry and forest management companies, timber investment management organizations, and real estate investment trusts. Many other corporations also own forest land but do not have forest management as their primary ownership objective (e.g. utilities, mining companies, and those that happen to have forest acreage associated with a property, such as a manufacturing plant).

Native American tribes, non-governmental organizations, clubs, and unincorporated partnerships control 8.5 million ha (3 percent) of the nation's forest land. Some ownerships are explicitly for forest conservation (e.g. land trusts), others are largely for recreation (e.g. hunting clubs), and there are many other reasons.

From 1977 to 2007, U.S. forest land had a net increase of 8.9 million ha (4 percent) (Smith et al. 2009) (fig. 3.5). This increase occurred mostly in public, and in particular state, ownership. From 1997 to 2007, however, private forest land had a net loss of just over 0.4 million hectares. Over the next 50 years, U.S. forestland is projected to have a net loss of 9.3 million hectares (Alig et al. 2003), mostly on private lands due largely to urbanization.

Since the 1980s, the types of corporations that own forest land underwent a major change. Traditionally, most corporate forest land was owned by vertically integrated forest industry

companies, which owned both forest land and the facilities to process the wood. Beginning in the 1980s and accelerating in the 1990s, most of these vertically integrated companies separated their forest holdings from their other assets, and many began to divest themselves of land. This decrease was paralleled by an increase in Timber Investment Management Organizations (TIMOs) and Real Estate Investment Trusts (REITs). The vertically integrated companies were, at least in theory, more long-term-oriented and interested in supplying their mills from their lands. TIMOs and REITs, on the other hand, often have shorter investment time horizons and no need to supply mills, and hence they have different objectives.

Family forests have been undergoing parcelization, the dividing of larger parcels of land into smaller ones. If parcelization is accompanied by new houses, roads, or other changes, then forest fragmentation will increase, which in turn can harm ecosystem functions. Twenty percent of current family forest landowners are at least 75 years old, suggesting that many acres of land will soon change hands. It is at this point of transfer that parcelization will probably occur, along with other changes in forest ownership objectives.

Forest ownership has important implications for global climate change. Those most directly affected by changes in forest condition and service flows will be the landowners, and landowners will be the ones most able to respond to and help mitigate these effects. The dynamics of change in forest land ownership suggest the importance of engaging in a dialogue with landowners on the role of forestland management under changes in both climate and land use. Such discussions might include the level of management necessary to sustain a suite of ecosystem services from forests (e.g. assisted migration of species, management of fire regimes) and to enhance the resilience of existing forest ecosystems. Policies that aim to mitigate the effects of climate change on forests must take into account the needs, desires, and resources of the owners.

## Economic Contributions of Forests

Forest landowners have many reasons for owning forests, and forests deliver values in many forms to private landowners. Forests also provide a suite of ecosystem services that accrue to broader *social* well being. For example, aesthetic values are usually not identified by the landowners as a monetary benefit of forest ownership. Likewise, forest owners may enhance wildlife habitat and use forest cover to protect watersheds without receiving financial returns. In rural settings, forest cover can generally be equated with forest land use, because forests are a consequence of a decision either to dedicate land to growing trees, where other potential uses are not viable, to allow land to return to a fallow condition. Rural forest ownership may provide direct returns, consumptive values, and monetary returns. Direct returns can accrue either through extractive activities (mainly commercial timber harvesting) or to the in-situ value of forests (e.g. hunting leases, conservation easements). Consumptive values may accrue through direct use of forests for recreation, existence value, and aesthetics. Most monetary returns are generally confined to timber production, with some additional returns from recreation leases, conservation easements, and payments for other ecosystem services (generally through government programs such as State wetland mitigation programs guided by USEPA requirements under the Clean Water Act of 1977).

The U.S. produces more timber by volume than any other nation, and timber represents a significant source of value for forest landowners. Although the volume of roundwood used for industry and fuelwood nearly doubled between the end of World War II and the late 1980s, production since then has leveled off and declined (fig. 3.6). In 2006, the year before the latest recession, total timber production stood at about 90 percent of its peak value in 1988. The economic contribution of harvested timber has also declined. Between 1997 and 2006, the total

value of shipments (the sum of net selling values of freight on board of all products shipped by the sector) fell by 7 percent, from a peak of \$334 billion to \$309 billion (Howard et al. 2010a)<sup>2</sup>. Nearly the entire decline in the value of shipments over this period is explained by declines in the paper products sector. In 2006, production from the eastern U.S. dominated this sector, representing 82 percent of value of shipments in paper products industries and 74 percent of the value of shipments in wood products industries (79 percent of the total).

In contrast to declining production of wood products in the U.S., consumption has been growing, implying increasing reliance on imported wood products. According to Howard et al. (2010b), consumption expanded from 0.37 billion cubic meters in 1988 to about 0.57 billion cubic meters in the 1990s and 2000s. While per capita consumption has actually been trending downward since the late 1980's, population growth has continued to push total consumption upward in recent years (fig. 3.7). Between 1957 and 2006, U.S. per capita consumption of wood products averaged 2 cubic meters per capita, peaking in the late 1980s (2.26-2.32 cubic meters per person) and falling in the 2000s (1.95 cubic meters per person). Nearly all the reduction over this period is explained by reductions in the consumption of fuelwood, leading to the conclusion that consumption levels of total wood and paper products in the U.S. have risen in direct proportion to population growth (Howard et al. 2010b).

The value of U.S. timber production returned to forest landowners is difficult to assess because of data limitations. One estimate (USDA Forest Service 2011) puts this value at \$22 billion in 1997, with 89 percent returned to private landowners. This is roughly 7 percent of the value of shipments for the wood products sectors (fig. 3.8). In 2006, the value of all wild-harvested nontimber resources was about \$0.5 billion, and direct payments to landowners for forest-based ecosystem services was about \$2 billion (USDA Forest Service 2011). Most payments for

---

<sup>2</sup> All dollar values in this section are measured as real 2005 dollars defined by the GDP price deflator.

ecosystem services come from returns from conservation easements, hunting leases, and wetland mitigation banks. Total revenue to private forest landowners in 2006 was \$20 million (about \$119/ha), representing an average capitalized value (at a discount rate of 5 percent) of about \$2,347/ha for all private forestland in the U.S.

In rural settings, many ecosystem services from forest land provide benefits of forest ownership and use for which landowners are not compensated. For example, cultural values associated with forest areas, such as aesthetics, dispersed recreation, spiritual needs, rarely lead to monetary compensation; neither do the benefits of protection of water quality and the regulation of climate and of flooding. Current policy initiatives (e.g., the 2008 Farm Bill) focus on providing payments, often through constructed markets, to compensate landowners for ecosystem services. An emerging area of engagement involves compensation from municipalities to landowners in municipal watersheds for activities that enhance or protect water quality (Brauman et al. 2007, Greenwalt and McGrath 2009). In urban settings, tree cover can affect environmental and aesthetic services for many people. Urban trees remove pollution, store C, and cool microclimates. Urban parks provide important recreation sites in the midst of human settlements. The forested area of the wildland-urban interface is seen as an attractive environment in which to live, near rural or small-town settings. Here the extractive value of trees depends upon the size of the land and the landowner's preferences, but the trees in the WUI typically have little extractive value other than as fuel wood. The environmental and aesthetic services in the WUI differ from those of rural forests, because these environments are greatly influenced by the human activities in them.

### **Policy Context of Forest Management**

An institution is any rule or organization that governs the behavior of humans. In the context of forest management activities in response to climate change, relevant institutions include the structures of public and private land ownership, nongovernmental organizations addressing aspects of forest values, and policy instruments, such as forest management laws and taxes that influence land management decisions. Human behavior, expressed through land use decisions, is the dominant cause of landscape change; thus, institutions are crucial control mechanisms in determining future forest conditions and responses to climate change.

Forest management in the U.S. derives from the interaction of the two dominant institutional structures of private and public ownership. Private ownership affords extensive property rights held by autonomous landowners but is constrained by tax and regulatory policy. Under the right conditions, enlightened self interest should guide landowners to allocate land to the highest-valued uses and, in the process, to effectively produce marketable goods and services.

However, nonmarket ecosystem services, which deliver considerable value to society, are not likely to be fully valued in private transactions. On the other hand, the production of nonmarket goods is a primary rationale for public ownership of forest land (e.g., Krutilla and Haigh 1978). In theory, public land management aims to provide the “right mix” of all important goods and services.

Public ownership is not the only mechanism for providing nonmarket goods. Government can direct the actions of individual landowners toward producing other nonmarket benefits, by altering incentives (e.g., reforestation subsidies and severance taxes) and selectively restricting property rights (e.g., through forestry practice regulations). Nongovernmental organizations can directly affect changes in land use and resource allocation, through outright purchases of land or purchase of development or other rights using conservation easements. The use of all policy tools has its costs, including costs of both administration and of foregone market benefits.

Balancing these regulatory costs against public benefits is a critical part of policy design.



Private and public forest ownerships offer up very different models of response to climate changes. Private forest owners might be expected to alter their management plans more rapidly in response to events such as observed or anticipated climate impacts, altered market signals (prices), or policy instruments that might affect the provision of nonmarket, ecosystem services. The extent of such a response is ultimately governed by the preference structure of private forest owners. Butler et al. (2007) found structural dissimilarities both between the objectives of corporate and family forest owners and among subgroups of the family forest owners. Still, the private forest sector has shown high responsiveness to market signals in harvesting timber and investing in future timber production, especially in the southeastern U.S. (Wear and Prestemon 2004). For example, the area of intensively managed pine plantations has more than doubled in the South between 1990 and 2010 (Wear and Greis 2011) as production shifted from western to southern regions.

Overall, private forests in the U.S. have lower levels of forest inventory (reflecting a “younger” forest age class distribution), are generally more accessible, and are much more likely to be harvested or receive other forms of forest management. On the other hand, public management can attempt to maximize broad public welfare derived from forests and thus produce benefits not ordinarily provided by markets. By design, public forest management in the U.S., especially at the federal level, can be slow to adjust, given the interplay between technical tradeoff analysis and an adversarial public process of resource planning (e.g., Yaffee 1994; Wilkensen and Anderson 1987). Overall, compared to private forests in the U.S., public forests carry higher levels of forest inventory, are typically more remote, and are less likely to receive active management<sup>3</sup>.

---

<sup>3</sup> A counterpoint to this position is the sudden reduction of harvesting from public lands implemented in the early 1990s in response to wildlife conservation issues in the West. This sudden structural change was preceded and succeeded by periods of very gradual changes in public land management.

Future responses to climate signals, and especially to programs designed to mitigate greenhouse gas emissions, would probably be much larger on private lands, where market signals and direct policy instruments (incentives and disincentives) are readily translated into management actions. These responses could be in the form of increased harvesting (resulting from introduction of new product markets such as biofuels/bioenergy) and altered forest management (responding to demands for forest-based C storage), but they could also occur as forest area losses or gains, depending on the comparative returns to land from forest and agricultural uses. As a result, we expect faster and larger policy impacts to occur in the eastern U.S., where private ownership dominates and transportation and processing infrastructure for wood products are more extensive.

Private forests dominate in the East, whereas public forests dominate in the West. The more passive approach to management on public lands, combined with relatively active forest management on private lands, yields a broad diversity of forest conditions across the nation, but with less such diversity within regions. Public forest land is more stable than are private forests, where market forces can encourage land-use switching.

In the forest sector, policy responses to climate change have focused largely on mitigation actions that reduce either the use of fossil fuel, through bioenergy products, or the amount of carbon dioxide (CO<sub>2</sub>) in the atmosphere, through C sequestration in forests. The use of woody biomass for the provision of energy could offset fossil fuels, substituting either ethanol for oil in transportation fuels or wood for coal in electricity production. In addition, C cap and trade initiatives focus on sequestering additional C through growth in forests and consumption of durable wood products. Potentially more significantly, policies outside the forest sector could have secondary impacts on forest area and conditions, largely through land use changes.

Federal agricultural policies, such as crop price support programs, likely affect the total area of

cropland in production and therefore the area of forests. Local policies regarding land uses affect the rate at which forest land is converted to developed uses.

### **Interactions among Forests, Land-Use Change, and Climate Change**

Land use changes are influenced by choices of landowners, market forces, and economic and environmental policies. These forces vary across the three types of forested environments (rural, urban, wildland-urban interface). In rural environments, market forces influence shifts between agricultural uses and forest uses. Urban expansion converts forestland, with loss of some trees, and intensification of urban areas often leads to the loss of most trees. In the WUI, conversion of large forest tracts to residential areas is driven by home buyers who value the amenities of living in or near forests and are willing to pay more to do so. Such land use-induced changes in land cover can have local effects on climate, both temperature and precipitation (Fall et al. 2009). Hence, land use changes may interact with changes resulting from greenhouse gases and together strongly influence forest dynamics. This section focuses on understanding the nature of land-use change and the role of landowner choices and institutional policies in retaining forest land cover under a changing climate.

### **Interactions among Forests, Agricultural Land Use, and Climate Change in Rural Environments**

United States forests produce more timber products than any other nation (United Nations Food and Agricultural Organization 2000), and U.S. agriculture produces 41 percent of the world's corn and 38 percent of the world's soybeans (Schlechter and Roberts 2009). History demonstrates a tradeoff between agricultural and forest uses in the U.S., based on shifting advantages and returns between these two types of use. Both climate change and programs

designed to subsidize land-based products may affect land use choices and the extent of forest area in the U.S.. Where people occupy rural areas, these areas will be affected not just by the dynamics influencing forest and agricultural use, but also by population growth.

Climate (e.g., precipitation amount and variability, air temperature, solar insolation, snow cover) is a key driver of agricultural productivity. Climate change could influence not only the returns to agriculture but also land use switching between crops, pasture, forest and other uses. Modeling studies indicate that crop productivity is negatively related to temperature increases (for all seasons except fall) and positively related to non-fall precipitation (e.g., Mendohlnson et al. 1994). Climate variability may also affect crop productivity (Mendohlnson et al. 2007). Estimates of potential climatic effects on productivity are influenced by how the model is specified.

Schlechter and Roberts (2009) investigated nonlinear relationships between key climate variables and crop productivity that lead to critical thresholds in these relationships; for example, beyond a certain maximum temperature, small increases in temperature are related to large declines in crop productivity. Links to IPCC climate scenarios project precipitous declines in the productivity of important crops in the United States, with especially strong consequences in the later part of the 21st century (Schlechter and Roberts 2009).

Compared to assessments of climate effects on agriculture, estimates of its effects on forest productivity have been less definitive and emphatic. Unlike annual crops, forests are long-living, and this may buffer some effects of climate variation. However, regeneration and mortality phases in the forest ecosystem are little understood in relation to climate, and these are critical phases in forest establishment. Further disturbances, such as wildfire, hurricanes, and intense rainfall and flood events, can result in immediate changes to the forest ecosystem, including extensive mortality and erosion.

The history of land use in the U.S. indicates flexibility at the margins between agriculture and forests, but mainly in the East, where many states experienced agricultural abandonment and the recovery of forest cover through the 20th century (Ramankutty et al. 2010; Waisanen and Bliss 2002). At the same time, cropland expanded strongly in the Corn Belt and Northern Plains (Illinois, Iowa, Minnesota, North Dakota and Montana) and in Florida. These trends are consistent with reduced transportation costs and increased integration of markets across and between regions, leading to consolidation of agricultural production in a few subregions (e.g., cereal crops in the Corn Belt, vegetable crops in Florida and California).

Changes in crop prices have affected changes in cropland allocation as well. In the 1970s, soybean markets drove conversion of forestland to cropland, especially in the Mississippi Alluvial Valley (Lubowski et al. 2006). Between 2000 and 2009, ethanol demands expanded U.S. corn production by 10 percent (2.91 million ha), and corn prices increased by about 75 percent (Congressional Budget Office 2009, Wallander et al. 2011). Expanded corn planting resulted largely from shifts out of soybeans, but with compensatory shifts toward soybeans and among other crop and hay land uses (Wallander et al. 2011). Although these crop substitutions moderated the push toward corn ethanol, they placed upward pressure on farm commodity and food prices in the U.S. and elsewhere (roughly 20 percent of increased prices were attributed to corn ethanol production; Congressional Budget Office, 2009).

Land-use changes are not driven just by market factors such as price and transportation costs, but they may also be directly influenced by economic and environmental policies. United States agriculture is perhaps the most heavily subsidized sector of the U.S. economy, and changes in support prices and other programs could affect changes in land use allocation. Some policies directly encourage land use switching, as in the case of the Conservation Reserve Program (CRP). Established in the 1985 Farm Bill, the CRP pays landowners to retire erodible cropland

to natural cover; in February 2010 about 12.6 million ha were in the program (Hellerstein 2010). The most recent decline in cropland area in the U.S. coincides with the establishment of this program.

Future rural land uses are likely to adjust in response to a combination of three factors: population-driven urbanization, the comparative returns to agriculture and forestry, and policies that influence the expression of the first two factors. Recent RPA analysis (Wear 2011) forecasts an increase in developed uses from about 30 million ha in 1997 to 54-65 million ha in 2060 (a gain of 24-35 million ha), based on alternative projections of population and income linked to IPCC scenarios. The RPA incorporates changes in relative returns to forests but holds agricultural returns constant over the forecast period.

Comparative returns to agriculture and forestry could be altered directly and indirectly by climate change. Direct effects derive from potential shifts in productivity, as examined above. At the margin, shifts in agricultural productivity would lead to land use switching between forests and crops. At a broader market scale, increased scarcity of crop output would drive up prices and overall demands for land in crops. Stronger shifts in comparative returns to forestry and agriculture would probably result from policy changes, especially those designed to encourage bioenergy production. The degree to which a bioenergy sector favors agricultural feedstocks, such as corn, or cellulosic feedstocks from forests will determine the comparative position of forest and crop returns to land use, and therefore land use allocations. The allocation among feedstock sources depends on energy policies at both federal and state levels, which could differentially affect rural land uses. For example, federal policy to date has subsidized corn ethanol production, but the 2008 Farm Bill and some state-level Renewable Portfolio policies encourage use of wood in electricity generation. These policies would likely add to rather than supplant current emphasis on agricultural feedstocks. Policy initiatives to mitigate climate

changes through bioenergy and C sequestration may have more direct and immediate impacts on land use and the forest area than may climate change itself.

### **Interactions between Trees and Climate in Urban Environments**

Although it is common to distinguish between forest and developed land cover types, trees within developed areas may provide a disproportionately higher value of ecosystem services because of their proximity to human habitation. Trees in urban environments both influence and are influenced by climate change. As the area of urban use expands, the extent and importance of urban trees will increase. Climate change will likewise have important effects on these trees, and urban trees may be especially well positioned to provide critical services in moderating climate in urban environments.

In 2000, urban areas occupied 24 million ha (3.1 percent) of the conterminous U.S. and contained over 80 percent of the country's population (Nowak et al. 2005), and urban and community lands occupied 41 million ha (5.3 percent) (Nowak and Greenfield in review). The definition of urban is based on population density using the U.S. Census Bureau's (2007) definition: all territory, population, and housing units located within urbanized areas or urban clusters. The definition of community is based on jurisdictional or political boundaries delimited by U.S. Census Bureau definitions of incorporated or designated places (U.S. Census Bureau, 2007). Community lands are places of established human settlement that may include all, some, or no urban land within their boundaries. As urban land reveals the more heavily populated areas (population density-based definition) and community land has varying amounts of urban land that are recognized by their geopolitical boundaries (political definition), the category of "urban/community" was created to classify the union of these two geographically overlapping definitions where most people live.

Between 1990 and 2000, urban areas increased from 2.5 percent to 3.1 percent (an increase in area about the combined size of Vermont and New Hampshire), and they are projected to increase to around 8.1 percent in 2050 (an increase in area larger than Montana) (Nowak et al. 2005, Nowak and Walton 2005). Given a projected increase in urban land of 38.8 million ha between 2000 and 2050 and a concomitant conversion of about 11.8 million ha of forest to urban land (Nowak and Walton 2050), the current 20.8 billion metric tons of C stored in U.S. urban forests (above and below-ground biomass) nationally is projected to decrease to 20.1 billion metric tons by 2050 (Nowak et al. in review). In addition, based on various climate change/development scenarios, percent tree cover nationally is projected to decrease by 1.1 – 1.6 percent between 2000 and 2060 (USDA Forest Service in press).

Urbanization can either increase or decrease tree cover depending upon where the urbanization occurs. According to Nowak and Greenfield (in review), the percentage of tree cover in urban/community areas tends to be significantly higher than in rural areas (i.e., lands outside of urban/community areas) in several predominantly grassland states, with the greatest difference in Kansas (17.3 percent). Urban/community land in most states in more forested regions had lower tree cover compared to rural lands, with the greatest difference in Kentucky (-37.9 percent). Within urban areas of the conterminous U.S., percent tree cover is declining at a rate of about 0.03 percent per year, which equates to 7,900 ha or 4.0 million trees per year (Nowak and Greenfield 2012) out of an estimated 3.8 billion urban trees (Nowak et al 2001). Analysis of 18 moderate- to large-sized U.S. cities reveals that percent tree cover has declined, on average, by about 0.27 percent of city area per year (0.9 percent of tree cover) for these more densely populated areas (Nowak and Greenfield 2012). In urban/community areas of the conterminous United States, tree cover averages 35.1 percent (14.6 million hectares), which is close to the national average (34.2 percent) (Nowak and Greenfield in review). Cities developed



in naturally forested regions typically have a greater percentage of tree cover than cities developed in grassland or desert areas (Nowak et al. 1996, Nowak et al. 2001, Nowak and Greenfield in review).

The structural value of the urban trees (e.g., cost of replacement or compensation for loss of trees) in the U.S. is estimated at \$2.4 trillion (Nowak et al. 2002). Urban trees provide many additional benefits, such as air pollution removal and C storage and sequestration. Annual pollution removal ( $O_3$ , PM10,  $NO_2$ ,  $SO_2$ , CO) by U.S. urban trees is estimated at 783,000 metric tons (\$3.8 billion value) (Nowak et al. 2006). Thus, as climates change, not only will these urban forests and their associated benefits be affected, but these forests will also help to mitigate the effects of climate change and reduce  $CO_2$  emissions emanating from urban areas. For example, U.S. urban trees are estimated to store 771 million metric tons of C (\$14.3 billion value; based on a price of \$20.3 per metric ton of C), with a gross C sequestration rate of 25.1 million t C yr<sup>-1</sup> (\$460 million yr<sup>-1</sup>) (Nowak and Crane 2002).

### **Effects of Climate Change on Urban Trees**

The greatest effects of climate change on urban trees and forests will likely be due to warming air temperatures, changes in amount of precipitation, strengthening wind patterns, and aspects of extreme weather events, including droughts, storms, and heat waves. These changes, along with increasing levels of  $CO_2$ , are likely to have significant implications for urban forests and their management.

In addition to regional and global climate changes, the urban environment creates local climatic changes that will affect urban forests. At the local scale, urban surfaces and activities (e.g. buildings, vegetation, emissions) influence local meteorological variables such as air

temperature, precipitation, and wind speeds. Urban areas often create what is known as the “urban heat island”, where urban surface and air temperatures are higher than in surrounding rural areas. These urban heat islands can vary in intensity, size, and location and can lead to increases in temperatures of 1–6 °C (US EPA 2008). Urban areas also affect local precipitation (Shepherd 2005). For example, in some areas in the southeastern U.S., monthly rainfall rates increase, on average, by about 28% (about 0.8 mm hr<sup>-1</sup>) within 30-60 km downwind of city areas (maximum downwind increase of 51%), with a modest increase (5.6%) over the city area (Shepherd et al. 2002).

These environmental changes caused by the interaction of climate change and urbanization are likely to affect urban tree populations (Nowak 2010). Potential effects on urban tree populations include changes in: (1) tree stress and decline in some species from changes in air temperature, precipitation, storm frequency and intensity, CO<sub>2</sub> levels and associated changes in air pollution, (2) changes in species composition due to both changes in climate (e.g., Iverson and Prasad 2001) and human actions and invasive plant characteristics that are influenced by climate change, (3) insect and disease compositions and prevalence, and (4) management and maintenance activities focused on offsetting tree health and species compositional changes (Nowak 2000). Management activities to sustain healthy tree cover will alter C emissions (because of fossil-fuel use), species composition, and urban forest attributes such as biodiversity, wildlife habitat, and human preferences and attitudes towards urban vegetation. Effects of global climate change may be accelerated or reduced in cities depending on whether managers alter plant populations toward better-adapted species or attempt to minimize the effect of global climate change through enhanced maintenance activities (e.g., watering, fertilizing). The degree to which urban tree populations are affected by climate change will depend on actual changes in air temperatures, precipitation, and length of growing season, as well as on human activities in urban areas that affect outcomes such as pollution and CO<sub>2</sub>

concentrations, disturbance patterns, and decisions related to vegetation maintenance, design, selection, plantings and removals.

### **Effects of Urban Trees on Climate Change**

Climate change can have both positive and negative effects on the urban forest. Management activities can produce healthy and sustainable urban forests to help offset impacts of climate change. Nowak (2000) proposed four main ways that urban forests affect global climate change:

**Removing and storing carbon dioxide.** Trees, through their growth process, remove CO<sub>2</sub> from the atmosphere and sequester the carbon within their biomass (McKinley et al. 2011). The net C sequestered from afforestation or reforestation programs is mostly the C sequestered by the first generation of trees. Future generations of trees sequester back the C lost through decomposition of previous generations. Thus, the net C storage in a given area with a given tree composition will cycle through time as the population grows and declines. When forest growth (C accumulation) is larger than decomposition, net C storage increases. Some C from previous generations can also be locked up in soils.

**Emitting atmospheric chemicals through vegetation maintenance practices.** Urban tree management often uses relatively large amounts of energy, primarily from fossil fuels, to maintain the vegetation structure. Thus, to determine the net effect of urban forests on global climate change, the emissions from maintenance/management activities need to be considered. For example, equipment used to plant, maintain, and remove vegetation in cities includes vehicles for transport or maintenance, chain saws, back hoes, leaf blowers, chippers, and shredders.

**Altering urban microclimates.** Trees are part of the urban structure so they affect the local urban microclimate by cooling the air through transpiration, blocking winds, shading surfaces, and helping to mitigate heat island effects.

**Altering building energy use and consequently emissions from power plants, by planting trees in energy-conserving locations around buildings** (e.g., Heisler 1986). Trees can reduce energy use in summer through shade and reduced air temperatures, and they can either increase or decrease winter energy use, depending upon tree location around the building (e.g., providing shade, blocking of winter winds).

Management activities can enhance long-term C storage in several ways: with large, long-lived species that are adapted to local site conditions, minimized use of fossil fuel to manage vegetation, vegetation designs to reduce air temperature and energy use, and use of urban tree biomass in long-term products (or limits on wood decomposition after removal) and energy production (Nowak et al. 2002).

### **Interactions between Climate Change and the Wildland-Urban Interface**

The WUI is where homes and associated developments co-occur with wildland vegetation (Radeloff et al. 2005). This WUI zone is delineated under wildland fire policy in the U.S., because the risk of wildland fire affecting homes and other structures is greatest here. However, the WUI has perhaps even greater significance beyond fire management and policy, in that it encompasses where people live in direct contact with forests and other wildlands, and where development of forested lands for residential and commercial uses have direct, ongoing effects on the forest. Key changes driven by climate change, population growth, and markets for land uses are especially concentrated in this zone.

Over time, these impacts are expected to increase, because growth in the WUI has outpaced growth outside of the WUI, a trend expected to continue in coming decades, particularly in Western states. (Hammer et al. 2009). Theobald and Romme (2007) reach a similar conclusion; they estimate that Nevada, Arizona, Colorado, Montana, Utah, and Idaho will see the strongest WUI growth in the decades to come, and estimate at least 10% WUI growth in the U.S. by 2030. Analysis of historic growth patterns and projected growth rates in the US generated estimates of 17% growth within 50 km of national parks, national forests, and wilderness areas by 2030 (Radeloff et al. 2010). The primary reason for the continuing expansion of the WUI is that it reflects the affinity of many American home buyers for a house near or in the woods, and in a rural or small-town setting (McGranahan 1999). Forests are considered amenities, and home buyers prefer and pay more for home sites in or near the forest to maximize privacy, aesthetics, and recreational access.

Expected WUI growth varies across the U.S. Population growth is a strong predictor of housing growth (Liu et al. 2003), and areas where population is expected to grow are concentrated in the West and South (Hammer et al. 2009). Population growth is not the only factor driving housing growth; affluence, declining household size, and ownership of multiple homes also contribute to an expanding housing stock (Hammer et al. 2009). Although the housing market has changed dramatically since 2009, the downturn in home construction has been modest relative to the decades-long expansion of housing stock. Between 1940 and 2000, although nationwide population doubled, the number of housing units more than tripled (Hammer et al. 2009). Not all rural areas are equally attractive (Johnson and Beale 2002, McGrannahan 1999); natural resources and other amenities add value, and protected area status is an added attraction to buyers because it guarantees that changes to the landscape (e.g. to species mix or forest age, conversion from forest cover to commercial, residential, or other use) will be modest. In studies

that isolate just protected areas (i.e., the areas protected from development under various laws), the highest housing growth has occurred in close proximity to protected areas (Radeloff et al. 2010, Wade and Theobald 2010). These lands have protected status in part to ensure that plant and animal species will be sustained, which makes their attractiveness for housing growth troubling from an ecological perspective (Gimmi et al. 2011).

### **Disturbances in the Wildland-Urban Interface**

The WUI allows extensive contact between people and forests, through both simple proximity and intentional activity. Consequently, people in the WUI are more likely to be aware of fire and other forest disturbances that might be exacerbated by climate change, such as insect and disease outbreaks, severe weather damage, drought, and the spread of invasive plants. When forests are part of the residential setting, even less obvious changes (for example, how early the maples leaf out, when migratory birds return) are more likely to be noticed, because the WUI resident sees the forest both daily and over long periods.

Among the best examples of how humans respond to disturbance and risk in the WUI is wildland fire. Fire has salience for homeowners because it threatens the home, typically a family's largest single investment of capital. Although much is made of homeowner resistance to wildland fire management recommendations, awareness and acceptance of the need to prepare for wildland fire has grown with the WUI. Since 2002, the Firewise program has enlisted communities across the country to develop and maintain their residential areas in ways that minimize fire risk (NFPA, n.d.). This program formalized ideas that had been developing over preceding decades in response to both growing losses in the WUI and empirical evidence regarding wildland fire safety (e.g. the safest configuration of vegetation surrounding the home, building materials, and home and yard maintenance) (Cohen 2000, NFPA n.d.).

Ideally, entire communities would be “fire adapted”, where fire should be able to pass through a community without causing extensive damage. The creation of fire-adapted human communities is now being based on an interagency cohesive wildland fire strategy that uses a risk-based approach and is grounded in scientific research (Calkin et al. 2011). The process of enlisting, encouraging, reminding and assisting homeowners and communities in fire-safety programs is far from simple. Basic research on psychology of risk, which measures and quantifies factors that affect how people judge risk, provides a basis for changing perceptions of risk and encouraging action to reduce risk (Slovik 1987), and some specific aspects of risk perception and response related to wildland fire have verified and extended this work (e.g., Cova et al. 2009). However, the same body of research also cautions that people are seldom willing to limit their frame of reference for a given risk as strictly as scientists might do and as policy makers might prefer. For example, even if asked by a scientist to focus on a specific source of risk without considering its context, most responses are shaped by additional factors (Slovik 1987). This phenomenon can be seen in forest management situations, for example when willingness to remove vegetation around the home is met with resistance, not because home owners do not understand risk, but rather, because they do not believe that removing vegetation would reduce their risk (McCaffrey 2009). What the manager considers relevant to the situation is not the same as what the homeowner considers relevant (McCaffrey and Winter 2011), and this lesson has implications for managing forests under climate change.

Climate change, like wildland fire, presents many challenges for the ability of lay people to understand, judge, and act on new information. Changes occur slowly and many threats are anticipated in the distant future, both of which attenuate the urgency of a response. In the broader cultural context, climate change beliefs are partisan and polarized and connect with deeply held convictions, such as whether humankind is the source of or a solution to problems,

how to balance public good and private property rights, and whether science should be trusted or suspected. Long-term problems, large-scale solutions, and divisive underlying issues dramatically hurt chances for galvanizing public support for bold change. In contrast, specific, observable changes in forest resources, particularly in familiar and local forests, are best able to engage the attention and concern of people outside forest management and research communities. Local, place-specific solutions for problems are most likely to find support, especially if residents already know and trust local resource managers. Because people attach such great value to forests, the challenges of making climate change a salient issue and finding an engaged constituency are more modest than for climate change as a global concern.

Fire and other forest disturbances (e.g., insect outbreaks) are a source of concern to many homeowners, yet living in the WUI is itself the source of many direct and indirect forms of disturbance. For example, changes in the density and use of road systems have many negative effects (Hawbaker et al. 2006, Radeloff et al. 2010), and in the yards surrounding homes people modify vegetation for functional and aesthetic purposes (Cook et al. 2011). The plant species used in landscaping may include exotic invasive species, which can be evident decades after they are introduced by the homeowner (Gavier-Pizarro et al. in press, Rogers et al. 2009). Feeding wildlife and keeping pets can alter the trophic balance of forested ecosystems, particularly when domestic cats and dogs roam outdoors (Lepczyk et al. 2003). Building and landscaping disturb soils and change light availability, which can facilitate expansion of highly invasive species, and yard maintenance intentionally changes the distribution of water and other nutrients, another source of indirect effects on forests (Cook et al. 2011). In short, the overall effect of residential land use on forests and their ecosystems is often negative.

### **Multiple Stressors on Wildlands in the Interface**



Like climate change itself, development of and activity in the WUI results in various changes to the forest. Multiple stressors are more problematic than single or sequential stressors because they overtax the resilience of the forest. Although regulations such as zoning ordinances that limit housing density, neighborhood covenants governing property management are intended (in part) to protect the environment, forests may still suffer because each individual stressor is dealt with as though it occurs alone. Taken together, however, the many small disturbances can overwhelm the ability of forests and wildlife to adapt by requiring too much change too quickly; this problem is not typically reflected in land use and other residential policies.

Awareness of the harm caused by multiple stressors is not apparent in the institutions that govern forests. A sobering possibility is that residential areas in or near forests could be well designed and governed under fully enforced and effective regulations, yet still sap the resilient capacity that the forest needs to adapt to climate change. An example would be a development plan that specifies what percentage of trees will be retained in a subdivision without accounting for their configuration, resulting in a fragmented forest, and disrupted wildlife habitat and corridors. Human perception, unaided by science-based monitoring, will not easily detect the diffuse, slow-to-develop problems in the WUI stemming from multiple stressors, nor does this suite of stressors lend itself to simple explanation. For example, research suggests that housing development gives rise to an increase in native bird species richness, perhaps due to the more varied habitat types (open areas, forest edges) created in a WUI development, but that higher levels of residential development decrease native bird richness (Lepczyk et al. 2003). This phenomenon, termed the “intermediate disturbance hypothesis” (Connell 1978) and observed in relation to biodiversity of many species (McKinney 2002) illustrates how multiple stressors on the WUI may go largely unnoticed by the human communities responsible for them, yet have significant consequences. Once known and understood, however, resource management concerns that are conveyed effectively can change human behavior. Initial case-study research

gives reason for optimism; in Fremont County, Colorado, WUI residents actively learned from each other and were engaged in managing many complex WUI resource issues (Larsen et al. 2011). Given expectations for continued WUI growth, together with the impacts of climate change, such activities will be essential to maintaining enough forest health and resilience to adapt to whatever changes occur.

### **Social Interactions with Forests under Climate Change**

Social interactions with forests extend beyond the definition of forest area and service flows defined by land uses. As discussed, human activity can enhance or diminish the effects of a changing climate on forested ecosystems. People and the actions they take directly alter the capacity of forests to sequester carbon and to adapt to a changing climate. By reshaping the landscape, people alter the extent of forest and with it, forest health, sustainability, and capacity to meet the needs of other species. Society relies on forests for products and for wide-ranging ecosystem services, from life-sustaining ones (e.g. air and water filtering) to enhancements in quality of life (e.g. scenic vistas, recreation). Thus, people and societies mediate the relationship between forests and climate change both directly (by altering forests) and indirectly (by changing other physical and biological systems that in turn alter forests). The interaction between this social relationship with forests and climate change potentially will alter ecosystem services that people depend upon from forests and woodlands.

The relationship between forests and climate change in the United States cannot be understood without considering people and the communities in which they live. Some communities are embedded within social systems strongly linked to the condition and uses of natural resources. These natural resource-based communities, where the relationship is based on commodities such as timber or amenities such as recreation, may be disproportionately affected by

interlinked climate and forest ecosystem changes. Another set of communities consists of tribal areas, which may become especially vulnerable to effects of climate change because of the relatively strong links between these communities, their economies, and their natural resource base. Unlike other sectors, the possibility of adaptation through migration is limited because of strong cultural ties to tribal lands. This section explores the extent and form of these two types of communities and their resilience to changes in interlinked climate and forest conditions. Assessing the resilience to climate change of both natural resource-based communities and tribal communities requires understanding of not only the economic and ecological vulnerabilities but also the social vulnerability of each. We propose a framework for exploring those vulnerabilities in light of climate change.

### **Natural Resource-based Communities**

Natural resource-based communities are closely linked with their geographic setting and environmental context. In these communities, people with collective, intersecting, and competing values interact because they are at the dynamic interface of societal and environmental processes (Flint and Luloff 2005). These communities also derive economic benefits from the surrounding natural resources and withstand their associated natural disturbances, such as wildfires and hurricanes. Natural resource-based communities are affected by both technological and macro-economic changes. Using six categories, ERS (2011) classified economic dependence by county. Farm dependency has declined considerably; in 2000, only 20 percent of non-metro counties were considered farming-dependent (Dimitri et al. 2005); most are now centered in the Great Plains<sup>4</sup> (fig. 3.9). Other counties, particularly in the

---

<sup>4</sup> *Farm-dependent, 1998-2000*

**Source:** U.S. Department of Agriculture, [Economic Research Service](#), County Typology Codes, using data from the U.S. Census Bureau and the Bureau of Economic Analysis, **Type of data:** Multi-year averages and

West, depend on federal or state government and mining. Of the 368 recreation-dominated counties<sup>5</sup>, 91 percent (334) were in rural areas (Lal et al. 2010).

Structural changes in the timber industry have resulted in large-scale changes in land tenure, corporate consolidation in the timber industry, and separation of processing capacity ownership from timberland ownership (Bliss et al. 2010). Many forested areas previously owned by timber companies are now owned by timberland investors, who differ markedly from the industrial owners in, for example, their landholding objectives, time horizons, and management capacities. According to Bliss et al. (2010), these changes in the timber industry are dynamic, and any predictions about future ownership patterns and their implications for small-scale forestry and rural natural resource-based communities are highly speculative; however, they suggest three possible trajectories for future land uses: intensive timber production forestry, “highest and best use” parcelization and conversion, and conservation forestry.

Natural resource-based communities, such as those situated in or near forests or other expansive resources, often experience the consequences of natural disasters or environmental stresses sooner than do farther-removed populations (Haque and Etkin 2007, Lynn et al. 2011,

---

point-in-time census data. **Year(s):** 1998-2000. **Definition:** Classification of counties by measures of farm earnings and employment, where 1=farm-dependent county; 0=all other counties; a county is defined as farm dependent if farm earnings accounted for an annual average of 15 percent or more of total county earnings during 1998-2000, or farm occupations accounted for 15 percent or more of all employed county residents reporting an occupation in 2000.

<sup>5</sup> **Nonmetro recreation-dependent, 1997-2000**

**Source:** U.S. Department of Agriculture, [Economic Research Service](#), County Typology Codes, using data from the U.S. Census Bureau and the Bureau of Economic Analysis. **Type of data:** Multi-year averages and point-in-time census data. **Year(s):** 1997-2000. **Definition:** Classification of nonmetro counties by measures indicating high recreational activity, where 1=recreation-dependent county; 0=all other counties; measures of recreational activity were: (1) wage and salary employment in entertainment and recreation, accommodations, eating and drinking places, and real estate as a percentage of all employment reported in the Census Bureau's County Business Patterns for 1999; (2) percentage of total personal income reported for these same categories by the Bureau of Economic Analysis; (3) percentage of housing units intended for seasonal or occasional use reported in the 2000 Census; and (4) per capita receipts from motels and hotels as reported in the 1997 Census of Business.

Lynn and Gerlitz 2006). These manifestations are most pronounced in developing areas of the world, including West Africa, South America, and portions of south Asia (Amisah et al. 2009, Laurance et al. 1998), where processes such as forest fragmentation, deforestation, and conversion of land from forests to agricultural uses have accelerated the rate of climate change and contributed to erratic rainfall patterns, increased temperature and wildfire frequency, and stressed water sources.

Although developing regions of the globe present the most glaring examples of forest-dependent communities vulnerable to climate change, these relationships also occur in developed regions of the Northern Hemisphere, highlighting the unevenness of climate vulnerability within developed nations. These vulnerabilities inherently relate to biophysical conditions of place, but they also manifest in terms of the socioeconomic and political milieu associated with many resource-dependent communities of the Northern Hemisphere. For example, individual and community vulnerability can be affected by characteristics such as income level, race, ethnicity, health, language, literacy, and land-use patterns. Thus, the social vulnerability of natural resource-based communities to effects of climate change is important both to understand and to include in discussions of climate vulnerability, because the sociology of a given locale can compound or exacerbate biophysical vulnerabilities of place.

An analysis of forest-dependent communities in Canada suggests that specific social characteristics associated with forest-based communities increase climate change risks for such communities (Davidson et al. 2003). For example, human capital development is typically lower with respect to educational attainment in these areas, and there is a concentration in a specific skill set that makes it difficult for laborers to transfer skills to other occupations or contexts. The politicization of deforestation's role in climate change has also, in some cases, created a larger populace (often removed from place) that is unsympathetic to the labor dilemmas facing

communities dependent on traditional forestry activities. Further, uncertainty about the exact nature of climate changes, coupled with the long-term planning horizon necessary for forest management, elevates risks associated with investments in forest-based industries, making such investments less appealing to potential investors. The result could lead to under-investments in communities primarily dependent upon a single sector economy. Moreover, climate change may not be perceived as such by local residents or key decision makers in forest-based communities, resulting in reluctance by communities to devise adaptive strategies to help mitigate current and future environmental stresses and hazards. Finally, methods used to assess climate risks may be inadequate in situations where climate change is occurring alongside other isolated environmental events.

Similar to biophysical vulnerabilities, social vulnerabilities vary spatially and are more prominent for certain socio-demographic groups such as racial and ethnic minorities, women, the elderly, the very young, and for people in specific geographical contexts such as forest-proximate communities. The Fourth Intergovernmental Panel on Climate Change (IPCC) Assessment (Pachauri and Resinger 2007, Solomon et al. 2007) addresses the spatiality of climate vulnerability: "There are sharp differences across regions and those in the weakest economic position are often the most vulnerable to climate change and are frequently the most susceptible to climate-related damages.... There is increasing evidence of greater vulnerability of specific groups such as the poor and elderly not only in developing but also in developed countries."

### **Tribal Forests**

American Indians and Alaska Natives rely on reservation lands and access to traditional territories beyond the bounds of reservations for economic, cultural and spiritual well being. Tribes have unique rights, including treaties with the federal government that reserved rights to

water, hunting, fishing, gathering, and cultural practices (Lynn et al. 2011, Pevar 1992). We focus on the forests and woodlands on Indian reservations, how climate change will affect these lands, and the tribal communities that depend upon these ecosystems.

As described in Gordon et al. (2003), Indian reservations hold 7.2 million ha of forestland, of which 73.1 million ha were classified as timberland and 2.3 million ha classified as commercial timberland. These forests are diverse, ranging from productive conifer forest in the Pacific Northwest to dry pine forest and juniper woodland in the Southwest, mixed hardwood-conifer forest in the Lake States, and spruce forest in the southern Appalachians (Gordon et al. 2003) (fig. 3.10). Of the 7.2 ha of forestland, 4.1 million ha were classified as woodland (defined as less than five percent canopy cover of commercial timber species but at least ten percent total canopy cover), of which 1.4 million ha are commercial woodland.

As part of a 10-year Assessment of Indian Forest Management, surveys were conducted to identify the Indian Vision for tribal forests. Gordon et al. (2003) described the Indian Vision in terms of the major themes expressed by Native people: (1) natural, healthy, beautiful places, (2) integrated management, (3) self-governance and trust responsibility, (4) communication, tribal public involvement and education. The same report also described resource management of tribal forests as moving close to attaining this vision. Gordon et al. (2003) noted that the ecological condition and management of tribal forests has improved since the previous assessment (IFMAT- I 1993). Increasingly complex ecological approaches are being implemented, as well as increased fire management activities. In 2008, the Bureau of Indian Affairs (BIA) reported that an estimated 91 percent of the forest acres would have a forest management plan or an integrated resource management plan with forest management provisions.

In 2001, the total allowable annual cut on timberlands was reported as  $1.84 \times 10^6 \text{ m}^3$  and for woodlands was  $0.23 \times 10^6 \text{ m}^3$ , with harvest volume at  $1.43 \times 10^6 \text{ m}^3$ . Harvest value was estimated at \$65.9 million, a 27 percent decline from the 1991 harvest value of \$117.4 million (numbers adjusted for inflation, Gordon et al. 2003). The Northwest and the Lake States accounted for the greatest harvest volume and stumpage revenue in 2001. Tribal forestry faces challenges common to forestry, limited wood processing capacity, and, in the western U.S., poor markets for small wood products. In 2008, the BIA reported the effects of the continuing decline in the housing construction market on forestry related products from tribal lands as well as the effects of rising fuel costs on transporting forestry related products. The percentage of allowable cut harvested had been in the mid 70's for several years. In 2008, the Mescalero Apaches had no market at all for small merchantable logs, severely hindering their forest management program. In the Northwest, traditionally stable tribal sawmills were having difficulties paying their bills. As with other forests in the U.S., tribal forests face new challenges from invasive species, pest outbreaks, and large-scale fires initiating on tribal lands as well as spreading from adjacent forest lands. USDI BIA (2008) also reported the beginning of a projected decline in the number of professional foresters in FY 2008.

Tribal forests and woodlands provide jobs and revenue from timber production, non-timber forest products, grazing, and fishing and hunting. They also provide recreation opportunities, energy resources, and material for shelter, clothing, medicines, food, as well as places for religious ceremonies and solitude. In addition to the broader effects on forests discussed earlier, climate change effects on tribal forest and woodland ecosystem will have implications for treaty rights if culturally significant plant, animal, and fungi species ranges move outside reservation boundaries. Water resources and tribal water rights may be especially affected by climate change (Curry et al. 2011, Karl et al. 2009). Adaptation responses may be challenging, given fragmented tribal lands and the small size of some reservations. Lynn et al. (2011) also describe



current adaptation approaches on tribal lands, including watershed management surrounding sacred waters, natural hazard management, and legislation to foster green jobs, such as farmers' markets to small-scale energy projects. Some tribes have begun to explore options to manage their forest lands for carbon sequestration. The fixed location of tribal lands defines important limits, however, to the adaptive capacity of tribal communities with regard to climate change.

### **Social Vulnerability and Climate Change**

Generally, socially vulnerable populations are understood as marginal groups, in terms of material well being, which renders them relatively unable to anticipate, cope with, or recover from environmental stresses that occur within a geographically defined setting (Kelly and Adger 2000). A common conceptualization of vulnerability is informed by the widely held idea that interprets vulnerability not just in terms of susceptibility or sensitivity to loss arising from hazard exposure, but also as a function of three primary contributors: hazard exposure, sensitivity, and resilience or adaptive capacity (Brooks 2003, Polsky et al. 2007, Smit and Wandel 2006):

$$\text{social vulnerability} = f(\text{exposure, sensitivity, adaptive capacity}).$$

Exposure is understood as proximity to a physical hazard or stressor. Sensitivity is the susceptibility of humans in socio-demographic terms to physical hazard, which can also include sensitivities of the built environment, such as geography or land use change. Adaptive capacity is any mitigation and adaptation to hazard via socio-demographic factors or other means.

Birkmann (2006) identifies at least 25 conceptualizations of vulnerability in terms of human populations. Definitions vary by disciplinary area and underlying assumptions concerning the nature of risk, disaster, and exposure. However, these variant understandings of vulnerability can be viewed analytically as either the "outcome" or "contextual" framing of vulnerability (Brooks 2003, Kelly and Adger 2000, O'Brien et al. 2007).

Outcome framing describes vulnerability as a resultant state that occurs after an exposure unit (e.g., individuals, communities) has experienced and adapted to an environmental stressor, such as more incremental changes in climate (Watson 2001). This understanding focuses attention on estimating or projecting a “future,” an endpoint of vulnerability that comes about as a consequence of climate-changing emissions (e.g., greenhouse gases) and resultant climate scenarios. Biophysical impacts to humans or physical systems are then predicted from given scenarios, and finally adaptations to projected impacts are formulated. Implicit here is that vulnerabilities are not considered to be an inherent quality of place or community; rather, vulnerabilities arise after exposure to climate-altering processes or events. The definition of vulnerability above (Watson 2001) is an example of an outcome framing of vulnerability. The outcome perspective is also assumed in projects such as the U.S. Forest Service’s Forest Futures analysis, which examines the effect of future climate scenarios on forest resources. Most social vulnerability research related to forests has also used outcome framing.

Contextual vulnerability differs from outcome vulnerability in that it analyzes current vulnerabilities within the current social structure of a given place. An analysis of contextual vulnerability (e.g., economic reliance on river-based tourism) focuses on the relationships among political actors (elected officials), institutions (rules for concessionaires), socioeconomic well being (workforce education level), and culture to identify how goods and information are distributed across society. From this evidence, the analysis predicts response to a future threat (e.g., whether guides will be able to maintain their concession for river rafting as in-stream flows decline). This approach assumes that human vulnerability to natural events depends entirely on the capabilities already existing in a social system. The efficacy with which communities cope with a range of current environmental and societal stressors determines how well they will respond to future stressors. The contextual vulnerability approach generates management

implications; it suggests that currently vulnerable communities can be identified and management action taken to improve current adaptive capacity.

Contextual assessments are appealing because of the clarity of their implications, yet few such assessments have been undertaken. The most vulnerable human populations are often difficult to identify, and understanding the values and perceptions of risk that community members hold requires more than a review of existing social and economic conditions. For example, using data from the Census Bureau to identify forest-dependent communities based on low income or high unemployment would not suffice and could misclassify communities, though this approach holds obvious appeal to assessment teams with little time and few resources.

Providing better guidance for conducting applied vulnerability assessments was one goal of a workshop co-sponsored by the U.S. Forest Service and University of Montana, and attended by social scientists and resource managers from federal agencies and universities. The group developed an initial template for social-economic vulnerability assessments (SEVAs), which begins with a review of secondary data from Census Bureau and similar sources. Following this review, a SEVA will (1) briefly discuss the social history of the forest and its human geography, including both communities of place and communities of interest, (2) link current and expected biophysical changes to community-relevant outcomes, (3) determine stakeholders' perceptions of values at risk (e.g., resources, livelihoods, cultures or places threatened by climate change), and (4) prioritize threats to vulnerable communities and identify those that the landowner or land manager, singly or with their partners, can best address. This basic outline will need testing and refinement over time as land managers elaborate and improve on it, but it represents a first step toward bringing SEVAs within reach of any assessment team.

## **Conclusions**

Although climate change has been identified as an important issue for management and policy, it is clear that the interaction among changes in biophysical environments (climate, disturbance, and invasives) and human responses to those changes (management and policy) will determine outcomes of consequence to people. The ultimate effects on people are measured in terms of change in the valuable ecosystem services provided by forested landscapes, including traditional timber products and new extractive uses, rural and urban recreation, cultural resources, the contributions of urban forests to human health, and the protection of water quality. Climate change has been linked to bioenergy and C sequestration policy options as mitigation strategies, emphasizing the effect of potential climate change-human interactions on forests as well as the role of forests in mitigating climate change. Any effect of climate change on forests will result in a ripple effect of policy and economic response affecting economic sectors and human communities in U.S. society.

The key mechanism of change in human-dominated landscapes is choice. Where private ownership dominates, choices regarding land use and resource production directly and indirectly affect changes in forest conditions and the flow of ecosystem services. The choices are directly influenced by shifts in land productivity, the prices of various products and ultimately the returns to different land uses. Land-use shifts in rural areas under climate change could involve conversion between forests and agricultural uses, depending on market conditions. Climate changes are expected to alter productivity (local scale) and prices (market scale). Land-use patterns dictate the availability of the full range of ecosystem services from forests and from trees within other land uses. Both WUI and urban areas are projected to increase, often at the expense of rural forests. Anticipated climate changes, coupled with population growth, strongly increase the extent and value of urban trees in providing ecosystem services and for mitigating

climate change impacts at fine scales. However, climate change also increases the challenge of keeping trees healthy in urban environments.

Collective choice, in the form of various policies, also holds sway over land use and forest condition outcomes. Policies targeting climate mitigation, especially for bioenergy production and C sequestration, directly target forest extent and use. Implemented through markets, these policies would yield secondary and tertiary impacts to forest composition and structure through direct action and through resource input and product substitutions in related sectors. These and other policies (e.g., forest management regulations, land use restrictions, property taxes) also set the context for and potentially constrain the adaptive choices by private landowners.

Human communities living in environments along the gradient from urban to rural environments will experience the changes to forests. Those communities dependent upon forests for economic, cultural, or spiritual services are likely to see the effects of climate change first. The potential for human communities to adapt to potential climate changes is linked to their exposure to climate change, which varies along the rural-to-urban gradient, and also to the nature of the social and institutional structures in each environment. The way to prepare for or mitigate future climate stresses in these environments is to ensure that the resilience of the human communities in these environments are intact today, because the efficacy with which humans are presently able to deal with change will determine how well they will be able to respond to future stresses.

## **Literature Cited**

**Alig, R.J.; Plantinga, A.J., Ahn, S., Kline, J.D. 2003.** Land use changes involving forestry in the United States: 1952 to 1997, with projections to 2050. Gen. Tech. Rep. PNW-GTR-587. Washington, DC: U.S. Department of Agriculture, Forest Service, Pacific Northwest Research Station. 92 p.

**Amisah, S.; Gyampoh, A.B.; Sarfo-Mensah, P.; Quagrainie, K.K. 2009.** Livelihood trends in responses to climate change in forest fringe communities of the Offin basin in Ghana. *Journal of Applied Science and Environmental Management*. 13: 5–15.

**Birkmann, J. 2006.** Measuring vulnerability to promote disaster-resilient societies: conceptual frameworks and definitions. In: Birkmann, J., ed. *Measuring vulnerability to natural hazards: towards disaster resilient societies*: 9–54. Chapter 1.

**Bliss, J.C.; Kelly, E.C.; Abrams, J. [et al.]. 2010.** Disintegration of the U.S. industrial forest estate: dynamics, trajectories, and questions. *Small-Scale Forestry*. 9: 53–66.

**Brauman, K.A.; Dailey, G.C.; Duartel, T.K.; Mooney, H.A. 2007.** The nature and value of ecosystem services: an overview highlighting hydrologic services. *Annual Review of Environmental Resources*. 32: 67–98.

**Brooks, N. 2003.** Vulnerability, risk and adaptation: a conceptual framework. Working paper 38. Norwich, United Kingdom: University of East Anglia, School of Environmental Sciences, Tyndall Centre for Climate Change Research. 16 p.

**Butler, B.J. 2008.** Family forest owners of the United States, 2006. Gen. Tech. Rep. NRS-27. Newtown Square, PA: U.S. Department of Agriculture, Forest Service, Northern Research Station. 73 p.

**Butler, B.J.; Tyrrell, M.; Feinberg, G. [et al.]. 2007.** Understanding and reaching family forest owners: lessons from social marketing research. *Journal of Forestry*. 105: 348–357.

**Calkin, D.E.; Ager, A.A.; Thompson, M.P., eds. 2011.** A comparative risk assessment framework for wildland fire management: the 2010 cohesive strategy science report. Gen. Tech. Rep. RMRS-GTR-262. Fort Collins, CO: U.S. Department of Agriculture, Forest Service, Rocky Mountain Research Station. 63 p.

**Clean Water Act of 1977;** 22. U.S.C. s/s 1251 et seq.

**Cohen, J.D. 2000.** Preventing disaster: home ignitability in the wildland-urban interface. *Journal of Forestry*. 98: 15–21.

**Cook, E.M.; Hall, S.J.; Larson, K.L. 2011.** Residential landscapes as social-ecological systems: a synthesis of multi-scalar interactions between people and their home environment. *Urban Ecosystems*. DOI 0.1007/s11252-011-0197-0.

**Cova, T.J.; Drews, F.A.; Siebeneck, L.K.; Musters, A. 2009.** Protective actions in wildfires: evacuate or shelter-in-place? *Natural Hazards Review*. 10: 151–162.

**Curry, R.; Eichman, C.; Staudt, A. [et al.]. 2011.** Facing the storm: Indian tribes, climate-induced weather extremes, and the future for Indian country. Boulder, CO: National Wildlife Federation, Rocky Mountain Regional Center. 28 p.

**Davidson, D.J.;** Williamson, T.; Parkins, J. 2003. Understanding climate change risk and vulnerability in Northern forest-based communities. *Canadian Journal of Forest Research*. 33: 2252–2261.

**Dimitri, C.; Effland, A.; Conklin, N. 2005.** The 20<sup>th</sup>-century transformation of U.S. agriculture and farm policy. Economic Information Bulletin Number EIB3. Washington, DC: United States Department of Agriculture, Economic Research Service. 17 p.

**Fall, S.; Niyogi, D.; Gluhovsky, A. [et al.]. 2009.** Impacts of land use land cover on temperature trends over the continental United States: assessment using the North American regional reanalysis. *International Journal of Climatology*. 30: 1980–1993.

**Flint, C.G.; Luloff, A.E. 2005.** Natural resource-based communities, risk and disaster: an intersection of theories. *Society and Natural Resources*. 18: 399–412.

**Food, Conservation, and Energy Act of 2008.** 16 U.S.C. 4501 et seq.

**Gavier-Pizarro, G.I.; Radeloff, V.C.; Stewart, S.I. [et al.]. [In press].** Seventy-year legacies of housing and road patterns are related to non-native invasive plant patterns in the forests of the Baraboo Hills, Wisconsin, USA. *Ecosystems*.



**Gimmi, U.; Schmidt S.M.; Hawbaker T.J.. [et al.]. 2011.** Decreasing effectiveness of protected areas due to increasing development in the surroundings of U.S. National Park Service holdings after park establishment. *Journal of Environmental Management*. 92: 229–239.

**Gordon, J.; Berry, J.; Ferrucci, M. [et al.]. 2003.** An assessment of Indian forests and forest management in the United States: by the Second Indian Forest Management Assessment Team for the Intertribal Timber Council. Portland, OR: Clear Water Printing. 134 p.

**Greenwalt, T.; McGrath, D. 2009.** Protecting the city's water: designing a payment for ecosystem services program. *Natural Resources and Environment*. 24: 9–13.

**Hammer, R.B.; Stewart S.I.; Radeloff; V.C. 2009.** Demographic trends, the wildland-urban interface, and wildfire management. *Society and Natural Resources*. 22: 777–782.

**Haque, C.E.; Etkin, D. 2007.** People and community as constituent parts of hazards: the significance of societal dimensions in hazards analysis. *Natural Hazards*. 41: 271–282.

**Hawbaker, T.J.; Radeloff, V.C.; Gonzalez-Abraham, C.E. [et al.]. 2006.** Changes in the road network, relationships with housing development, and the effects on landscape pattern in northern Wisconsin: 1937 to 1999. *Ecological Applications*. 16: 1222–1237.

**Heisler, G.M. 1986.** Energy savings with trees. *Journal of Arboriculture*. 12: 113–125.

**Hellerstein, D. 2010.** Challenges facing USDA's conservation reserve program. *Amber Waves*. 8: 28–33.

**Howard, J.L.; R. Westby; K.E. Skog. 2010a.** Criterion 6 indicator 28: total and per capita consumption of wood and wood products in roundwood equivalents. Research Note FPL-RN-0317. Madison, WI: U.S. Department of Agriculture, Forest Service, Forest Products Laboratory. 20 p.

**Howard, J.L.; R. Westby; K.E. Skog. 2010b.** Criterion 6 indicator 25: Value and volume of wood and wood products production, including primary and secondary processing. Research Note FPL-RN-0316. Madison, WI: U.S. Department of Agriculture, Forest Service, Forest Products Laboratory. 14 p.

**Iverson, L.R.; Prasad, A.M. 2001.** Potential changes in tree species richness and forest community types following climate change. *Ecosystems*. 4: 186–199.

**Johnson, K.M.; Beale, C.L. 2002.** Nonmetro recreation counties: their identification and rapid growth, rural America. 17: 12–19.

**Karl, T.R.; Melillo, J.M.; Peterson, T.C., eds. 2009.** Global climate change impacts in the United States. Cambridge, United Kingdom: Cambridge University Press. 196 p.

**Kelly, P.M.; Adger, W.N. 2000.** Theory and practice in assessing vulnerability to climate change and facilitating adaptation. *Climatic Change*. 47: 325–352.

**Krutilla, J; J.A. Haigh. 1978.** An integrated approach to National Forest management. *Environmental Law* 8: 373–415.

**Lal, P.; Alavalapati, J.; Mercer, D.E. 2010.** Socioeconomic impacts of climate change on Rural communities in the United States. In: Alig, Ralph J., tech. coord. Effects of climate change on natural resources and communities: a compendium of briefing papers. PNW-GTR-837. Portland, OR: U.S. Department of Agriculture, Forest Service, Pacific Northwest Research Station: 73–118. Chapter 3.

**Larsen, S.C.; Foulkes, M.; Sorenson, C.J.; Thomas A. 2011.** Environmental learning and the social construction of an exurban landscape in Fremont County, Colorado. *Geoforum*. 42: 83–93.

**Laurance, W.F.; Ferreira, L.V.; Rankin-De Merona, J.M.; Laurance, S.G. 1998.** Rain forest fragmentation and the dynamics of Amazonian tree communities. *Ecology*. 79: 2032–2040.

**Lepczyk C.A.; Mertiga, A.G.; Liu J.G. 2003.** Landowners and cat predation across rural-to-urban landscapes. *Biological Conservation*. 115: 191–201

**Liu, J.G.; Daily, G.C.; Ehrlich, P.R.; Luck, G.W. 2003.** Effects of household dynamics on resource competition and availability. *Nature*. 421: 530–533.

**Lubowski, R.N.; Vesterby, M.; Bucholtz, S. [et al.]. 2006.** Major land uses in the United States, 2002. Economic Information Bulletin EIB14.  
<http://www.ers.usda.gov/publications/EIB14/eib14.pdf>. (10 January 2011).

**Lynn, K.; Gerlitz W. 2006.** Mapping the relationship between wildfire and poverty. In: Andrews, P.L.; Butler, B.W., comps. Fuels management—how to measure success. Proceedings RMRS-

P-41. Fort Collins, CO: U.S. Department of Agriculture, Forest Service, Rocky Mountain Research Station: 401–415.

**Lynn, K.; MacKendrick, K.; Donoghue, E.M. 2011.** Social vulnerability and climate change: synthesis of literature. Gen. Tech. Rep. PNW-GTR-838. Portland: OR: U.S. Department of Agriculture, Forest Service, Pacific Northwest Research Station. 70 p.

**McCaffrey, S. 2009.** Crucial factors influencing public acceptance of fuels treatments. *Fire Management Today*. 69: 9–12.

**McCaffrey, S.M.; Winter, G. 2011.** Understanding homeowner preparation and intended actions when threatened by a wildfire. In: McCaffrey, S.M.; Fisher, C.L., eds. 2011. Proceedings of the second conference on the human dimensions of wildland fire. Gen. Tech. Rep. NRS-P-84. Newtown Square, PA: U.S. Department of Agriculture Forest Service Northern Research Station: 88–95.

**McKinley, D.C.; Ryan, M.G.; Birdsey, R.A. [et al.]. 2011.** A synthesis of current knowledge on forests and carbon storage in the United States. *Ecological Applications*. 21:1902–1924.

**McKinney, M.L. 2002.** Influence of settlement time, human population, park shape and age, visitation and roads on the number of alien plant species in protected areas in the USA. *Diversity and Distributions*. 8: 311–318.

**Mendohlson, R.; Basist, A.; Dinar, A. [et al.]. 2007.** What explains agricultural performance: climate normals or climate variance? *Climatic Change*. 81: 85-99.

**Mendohlsen, R.; Nordhaus, W.D.; Shaw, D. 1994.** The impact of global warming on agriculture: a Ricardian analysis. *American Economic Review*. 84: 753–771.

**National Fire Protection Association. 2011.** Firewise at NFPA: a brief history. <http://www.firewise.org/About/History.aspx>. (10 January 2012).

**Nowak, D.J. 2000.** The interactions between urban forests and global climate change. In: Abdollahi, K.K.; Ning, Z.H. ; Appeaning, A. eds. *Global climate change and the urban forest*. Baton Rouge: GCRCC and Franklin Press: 31–44.

**Nowak, D.J. 2010.** Urban biodiversity and climate change. In: Muller, N.; Werner, P.; Kelcey, J.G., eds. *Urban biodiversity and design*. Hoboken, NJ: Wiley-Blackwell Publishing: 101–117.

**Nowak, D.J.; Crane, D.E. 2002.** Carbon storage and sequestration by urban trees in the USA. *Environmental Pollution*. 116: 381–389.

**Nowak, D.J.; Crane, D.E.; Dwyer, J.F. 2002.** Compensatory value of urban trees in the United States. *Journal of Arboriculture*. 28: 194–199.

**Nowak, D.J.; Crane, D.E.; Stevens J.C. 2006.** Air pollution removal by urban trees and shrubs in the United States. *Urban Forestry and Urban Greening*. 4: 115–123.

**Nowak, D.J.; Greenfield, E.J. 2012.** Tree and impervious cover change in U.S. cities. *Urban Forestry and Urban Greening*. 11: 21–30.

**Nowak, D.J.; Greenfield, E.J. In review.** Tree and impervious cover in the United States. *Landscape and Urban Planning*.

**Nowak D.J.; Noble, M.H.; Sisinni, S.M.; Dwyer, J.F. 2001.** Assessing the US urban forest resource. *Journal of Forestry*. 99: 37–42.

**Nowak, D.J.; Rowntree, R.A.; McPherson, E.G. [et al.]. 1996.** Measuring and analyzing urban tree cover. *Landscape and Urban Planning*. 36: 49–57.

**Nowak, D.J.; Stevens, J.C.; Sisinni, S.M.; Luley C.J. 2002b.** Effects of urban tree management and species selection on atmospheric carbon dioxide. *Journal of Arboriculture*. 28:113–122.

**Nowak, D.J.; Walton, T. 2005.** Projected urban growth and its estimated impact on the U.S. forest resource (2000-2050). *Journal of Forestry*. 103: 383–389.

**Nowak, D.J.; Walton, J.T.; Dwyer, J.F. [et al.]. 2005.** The increasing influence of urban environments on U.S. forest management. *Journal of Forestry*. 103: 377–382.

**O'Brien, K.; Eriksen, S.; Nygaard, L.P.; Schjolden, A. 2007.** Why different interpretations of vulnerability matter in climate change discourse. *Climate Policy*. 7: 73–88.

**Pachauri, R.K.; Reisinger, A., eds. 2007.** *Climate change 2007: synthesis report*. Cambridge, United Kingdom: Cambridge University Press. 104 p.

**Polsky, C.; Neff, R.; Yarnal, B. 2007.** Building comparable global change vulnerability assessments: the vulnerability coping diagram. *Global Environmental Change*. 17: 472–485.

**Radeloff, V.C.; Hammer, R.B.; Stewart S.I. 2005.** The wildland urban interface in the United States. *Ecological Applications*. 15: 799–805.

**Radeloff, V.C.; Stewart, S.I.; Hawbaker, T.J. [et al.]. 2010.** Housing growth in and near United States' protected areas limits their conservation value. *Proceedings of the National Academy of Science*. 107: 940–945.

**Ramankutty, N.; Heller, E.; Rhemtulla, J. 2010.** Prevailing myths about agricultural abandonment and forest regrowth in the United States. *Annals of the Association of American Geographers*. 100: 502–512.

**Rogers, D.A.; Rooney, T.P.; Hawbaker, T.J. [et al.]. 2009.** Paying the extinction debt in southern Wisconsin forest understories. *Conservation Biology*. 23: 1497–1506.

**Schlenker, W.; M.J. Roberts. 2009.** Nonlinear temperature effects indicate severe damages to US. crop yields under climate change. *Proceedings of the National Academy of Sciences*. 106: 15594–15598.

**Shepherd, J.M. 2005.** A review of current investigations of urban-induced rainfall and recommendations for the future. *Earth Interactions*. 9: 1–6.

**Shepherd, J.M.; Pierce, H.; Negri A.J. 2002.** Rainfall modification by major urban areas: Observations from spaceborne rain radar on the TRMM satellite. *Journal of Applied Meteorology*. 41: 689–701.

**Slovik, P. 1987.** Perception of risk. *Science*. 236: 280–285.

**Smit, B.; Wandel, J. 2006.** Adaptation, adaptive capacity and vulnerability. *Global Environmental Change*. 16: 282–292.

**Smith, W B., Miles, P.D., Perry, C.H., Pugh, S.A. 2009.** Forest resources of the United States, 2007. Gen. Tech. Rep. WO-78. Washington, DC: U.S. Department of Agriculture, Forest Service. 336 p.

**Solomon, S.; Qin, D.; Manning, M. [et al.]. 2007.** Climate change 2007: the physical science basis—contribution of Working Group I to the fourth assessment report of the Intergovernmental Panel on Climate Change. Cambridge, United Kingdom: Cambridge University Press. 996 p.

**Syphard, A.D.; Radeloff, V.C.; Keely, J.E. [et al.]. 2007.** Human influence on California fire regimes. *Ecological Applications*. 17: 1388–1402.

**Theobald, D.M.; Romme,W.H. 2007.** Expansion of the US wildland–urban interface. *Landscape and Urban Planning*. 83: 340–354.

**U.S. Department of Agriculture, Forest Service. 2011.** National report on sustainable forests—2010. FS-979. Washington, DC



**United Nations Food and Agricultural Organization. 2000.**FAOSTAT forestry data.

<http://apps/fao.org/page/collections?subset=forestry> [Date accessed:

**U.S. Census Bureau. 2007.** U.S census data. [www.census.gov](http://www.census.gov) (January 2007).

**U.S. Environmental Protection Agency. 2008.** Heat island effect. <http://www.epa.gov/hiri/>.

July 2008.

**U.S. Department of Agriculture, Economic Research Service. 2011.** Atlas of rural and small-town America. <http://www.ers.usda.gov/data/ruralatlas>. (10 January 2012).

**U.S. Department of the Interior, Bureau of Indian Affairs. 2008.** Annual performance and accountability report, FY-2008. Reston, VA: .S. Department of Interior, Bureau of Indian Affairs. 154 p.

**Wade, A.A.; Theobald, D.M. 2010.** Residential development encroachment on U.S. protected areas. *Conservation Biology*. 24: 151–161.

**Waisanen, P.J.; Bliss, N.B. 2002.** Changes in population and agricultural land in conterminous United States counties, 1790-1997. *Global Biogeochemical Cycles* 16, 1137, doi:10.1029/2001GB001843.

**Wallander, S.; Classen, R.; Nickerson, C. 2011.** The ethanol decade: an expansion of U.S. corn production, 2000-09. *Economic Information Bulletin* 79. Washington, DC: U.S. Department of Agriculture, Economic Research Service. 16 p.

**Watson, R.T., ed. 2001.** Climate change 2001: synthesis report. Cambridge, United Kingdom; New York: Cambridge University Press. 398 p.

**Wear, D.N. 2011.** Forecasts of county-level land uses under three future scenarios: a technical document supporting the Forest Service 2010 RPA assessment. Gen. Tech. Rep. SRS-141. Asheville, NC: U.S. Department of Agriculture Forest Service, Southern Research Station. 41 p.

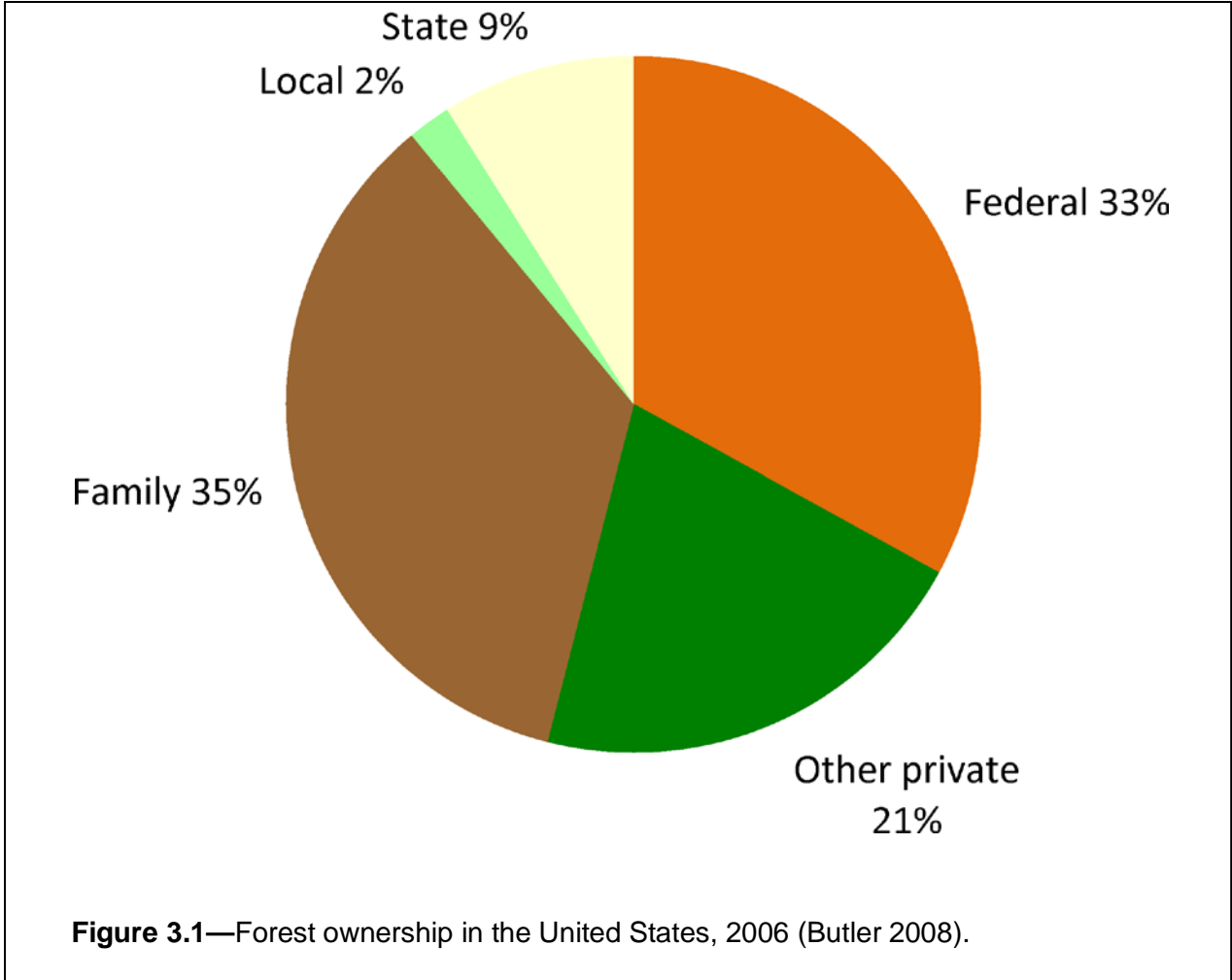
**Wear, D.N. and J.G. Greis, eds. 2011.** The Southern forest futures project: technical report. Gen. Tech. Rep. GTR-SRS-XXX. Asheville, NC: U.S. Department of Agriculture Forest Service, Southern Research Station.  
<http://www.srs.fs.usda.gov/futures/reports/draft/pdf/technicalreport.pdf>

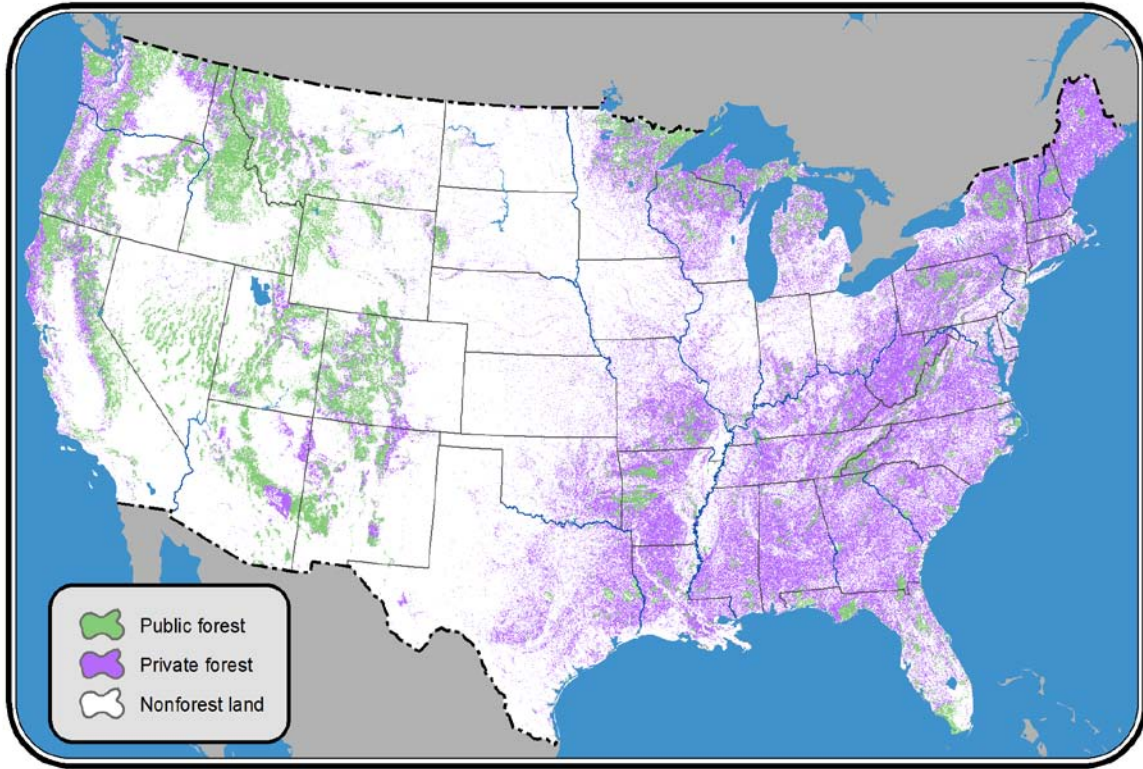
**Wear, D.N.; Prestemon, J. 2004.** Timber market research, private forests, and policy rhetoric. In: Rauschner, M.; Johnsen, K., eds. Southern forest science: past, present and future. Gen. Tech. Rep. SRS-75. Asheville, NC: U.S. Department of Agriculture, Forest Service, Southern Research Station: 289–300.

**Williams, M. 1989.** Americans and their forests: a historical geography. New York: Cambridge University Press. 599 p.

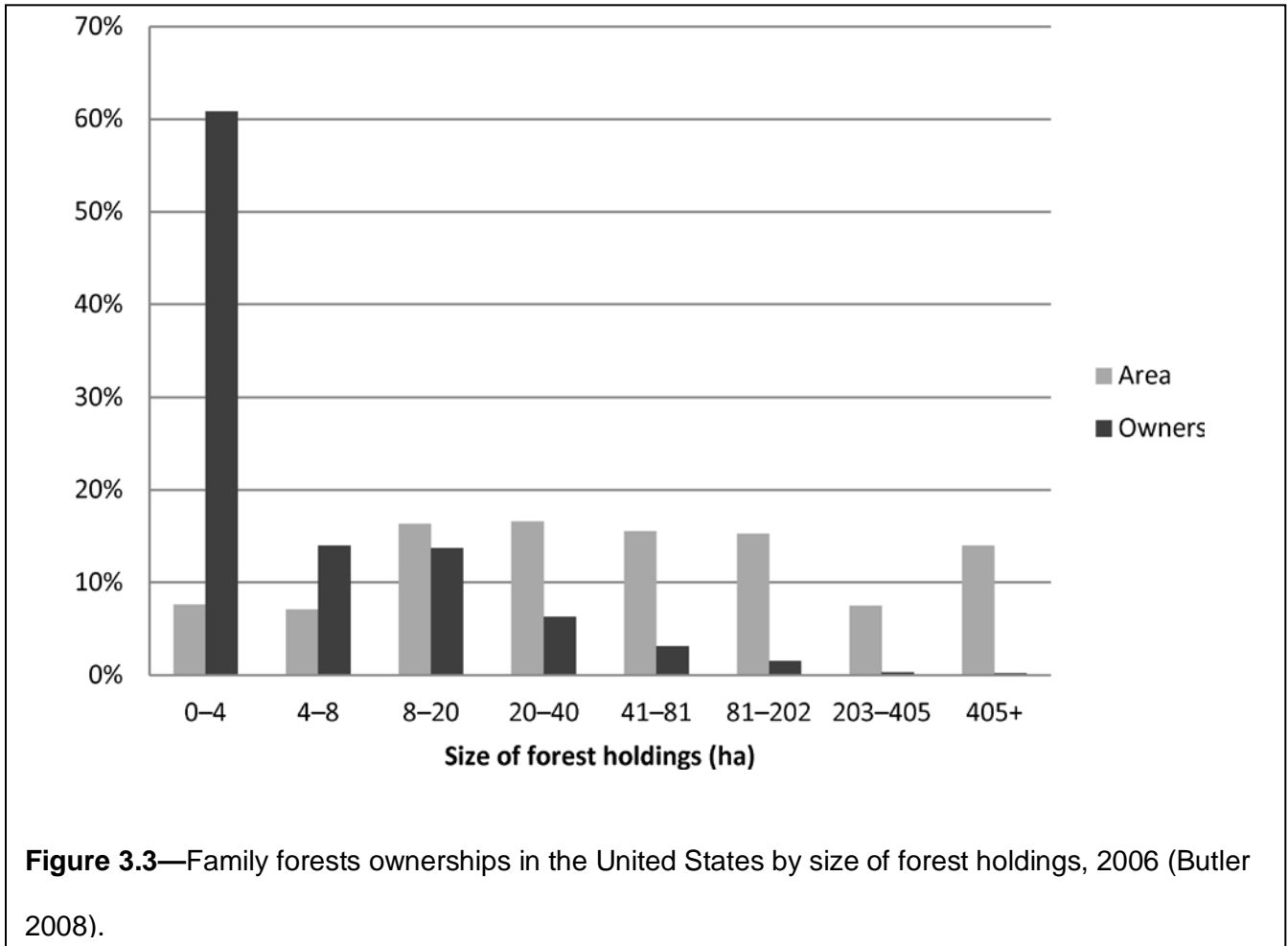
**Willkinson, C.F.; Anderson, H.M. 1987.** Land and resource planning in the national forests. Washington, DC: The Island Press. 396 p.

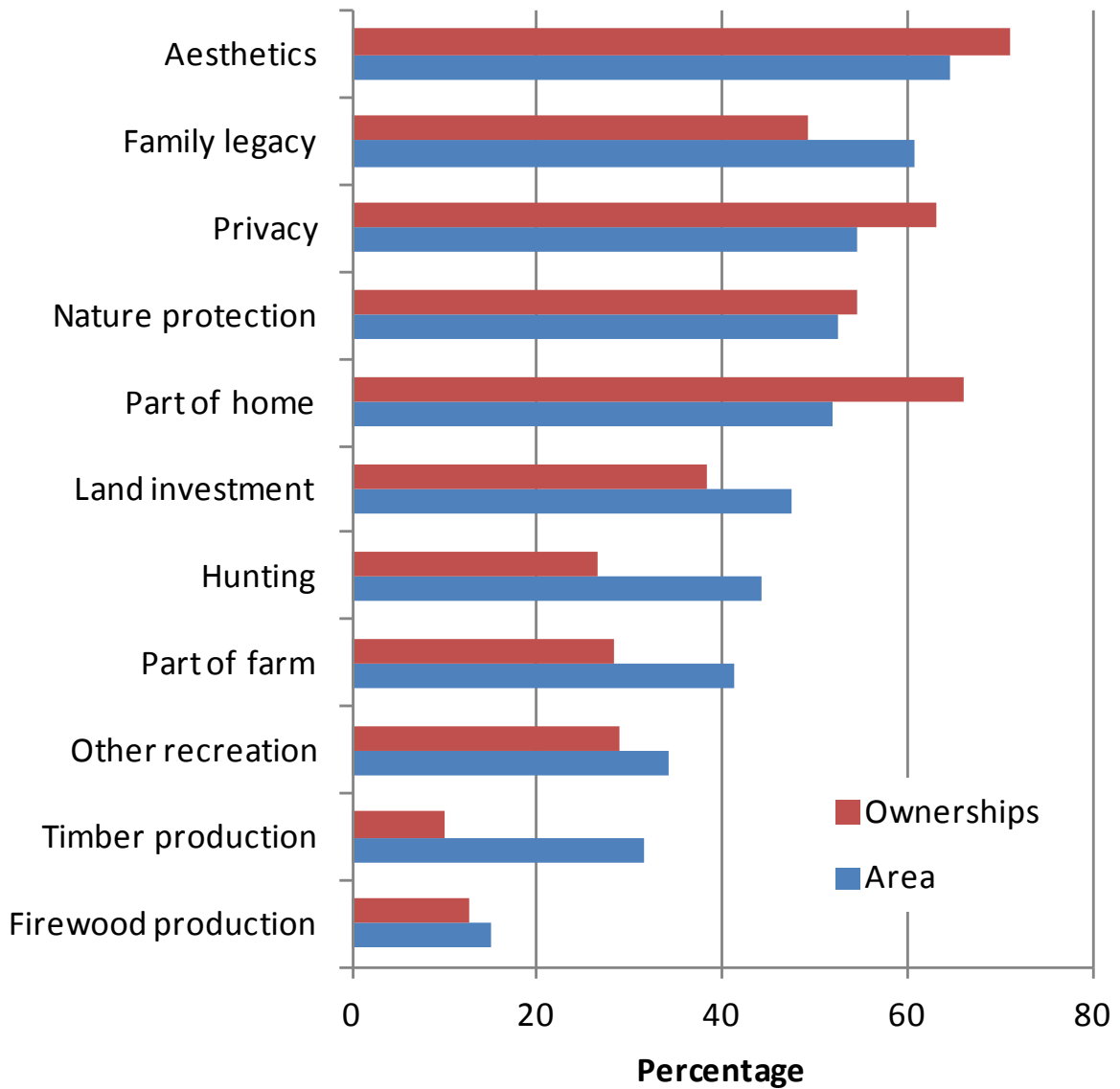
**Yaffee, S.L. 1994.** The wisdom of the spotted owl: policy lessons for a new century. Washington, DC: Island Press. 430 p.



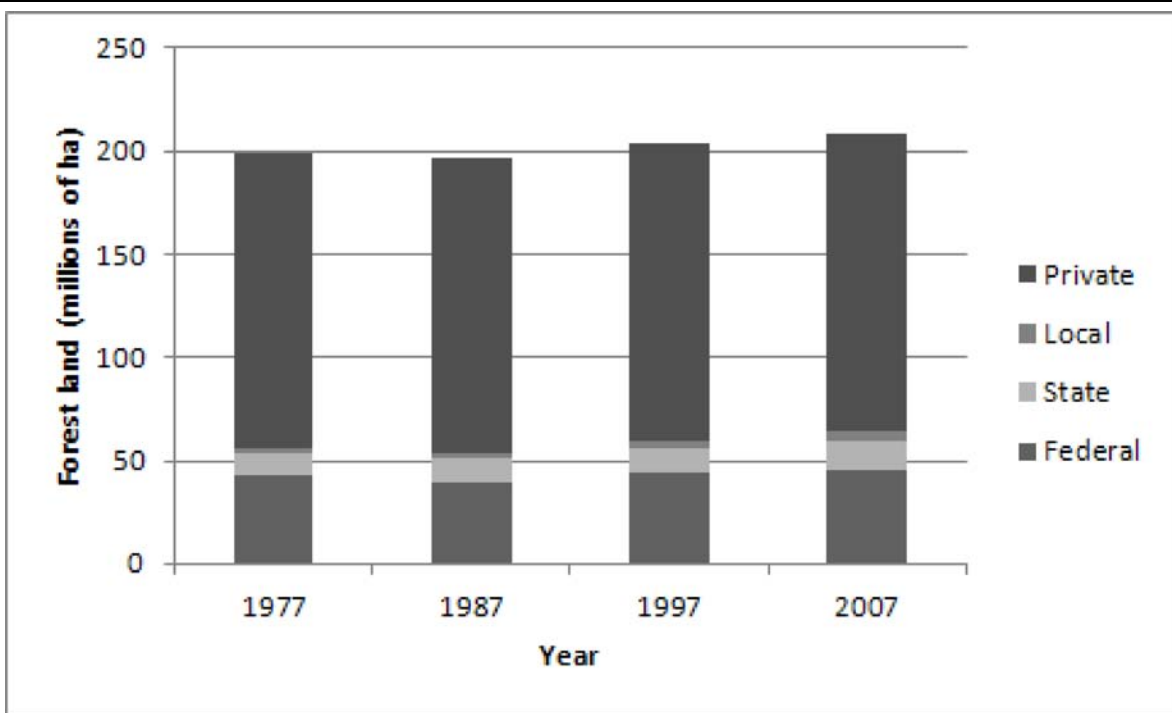


**Figure 3.2**—Distribution of public and private forest ownership in the United States.

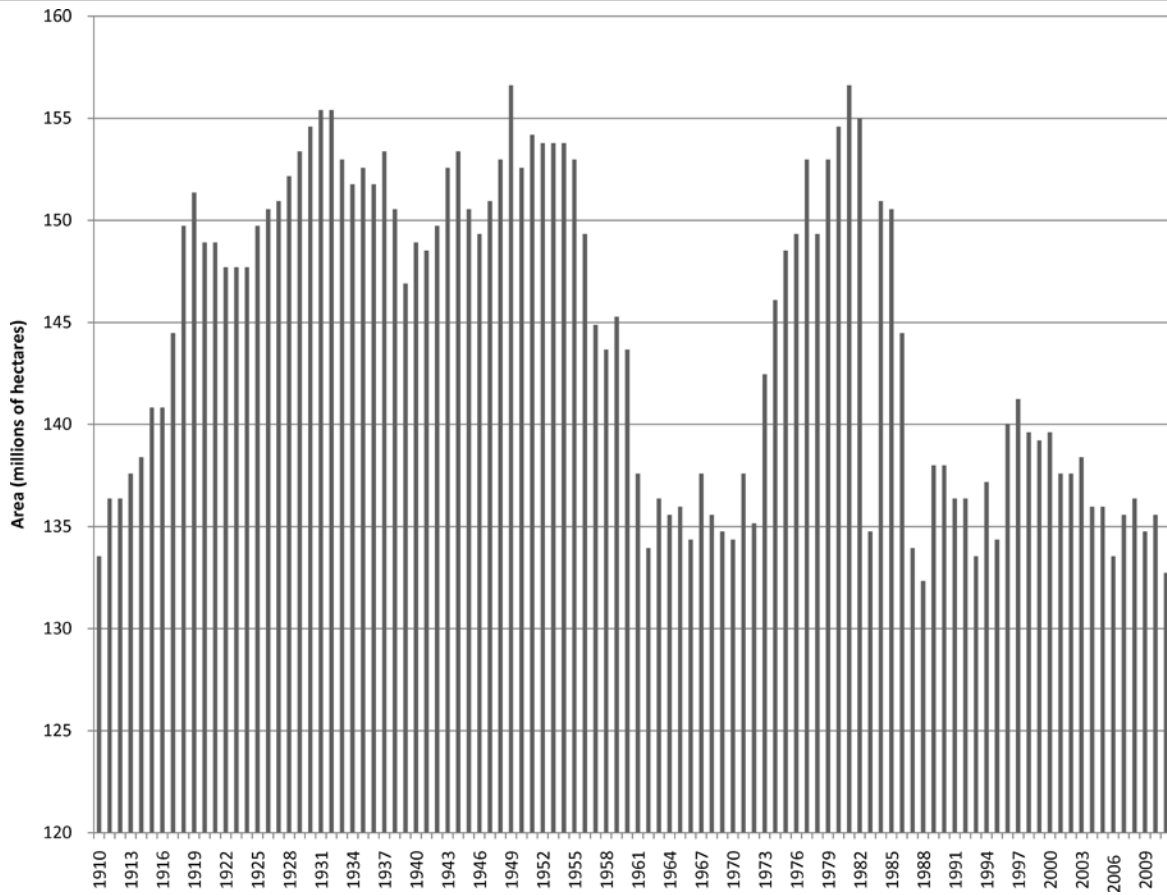




**Figure 3.4**—Family forest ownerships in the United States by reason for owning forest land\*, 2006. \* Numbers show ownerships that ranked an objective as either very important (1) or important (2) on a seven-point Likert scale.

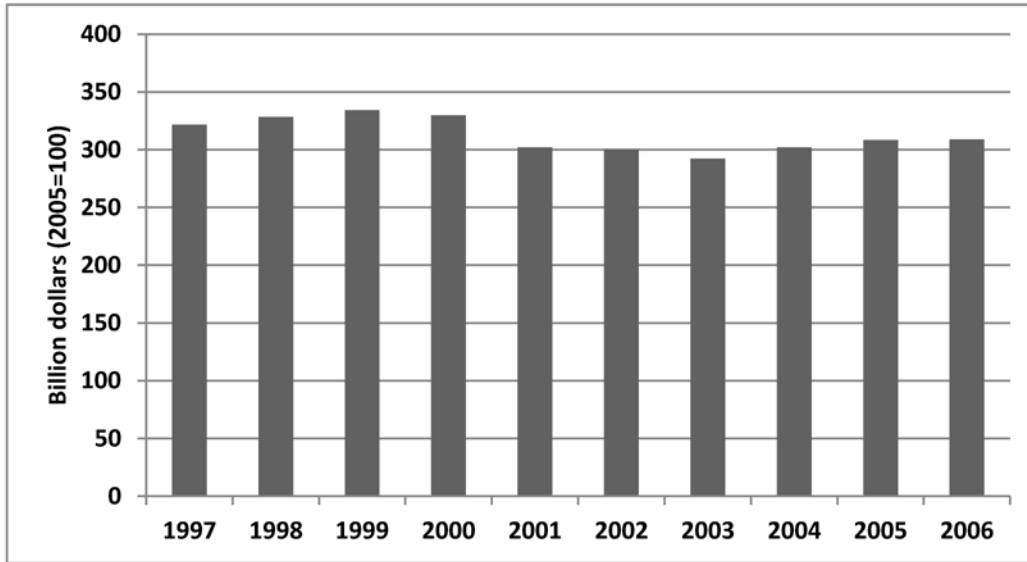


**Figure 3.5**—Trends in U.S. forest ownership, 1977-2007 (Smith et al. 2009).

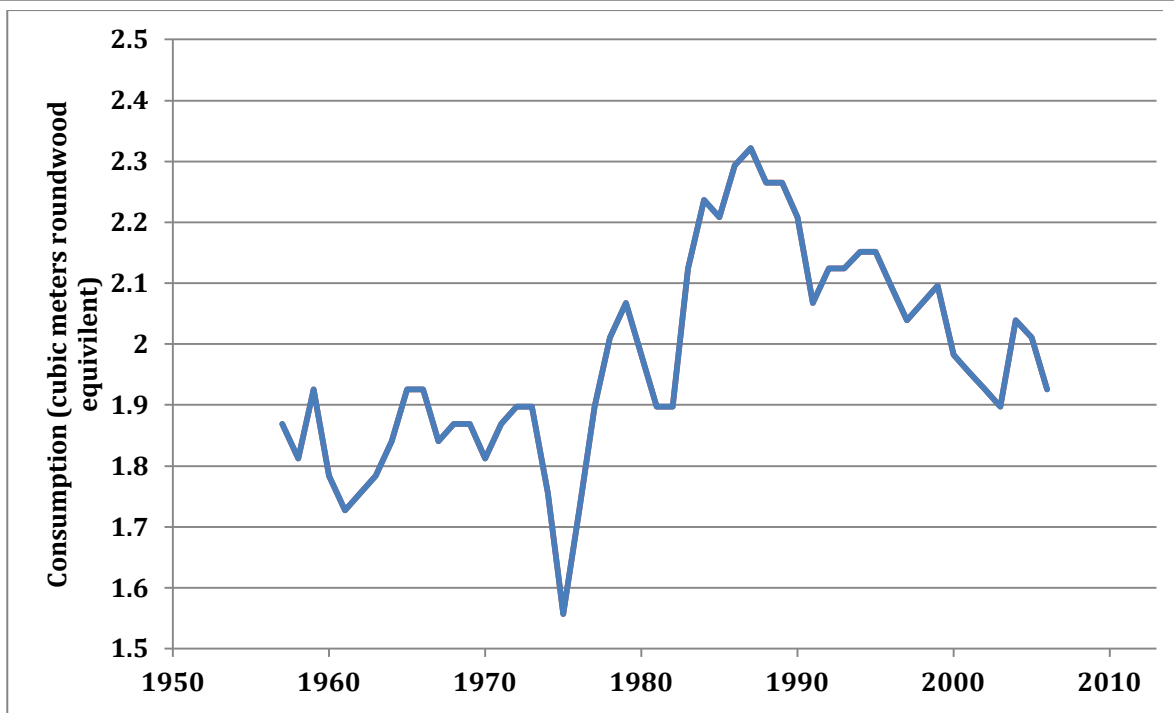


**Figure 3.6**—Area of cropland (harvest cropland plus fallow cropland plus failed cropland), 1910-2006 (Source: USDA ERS).

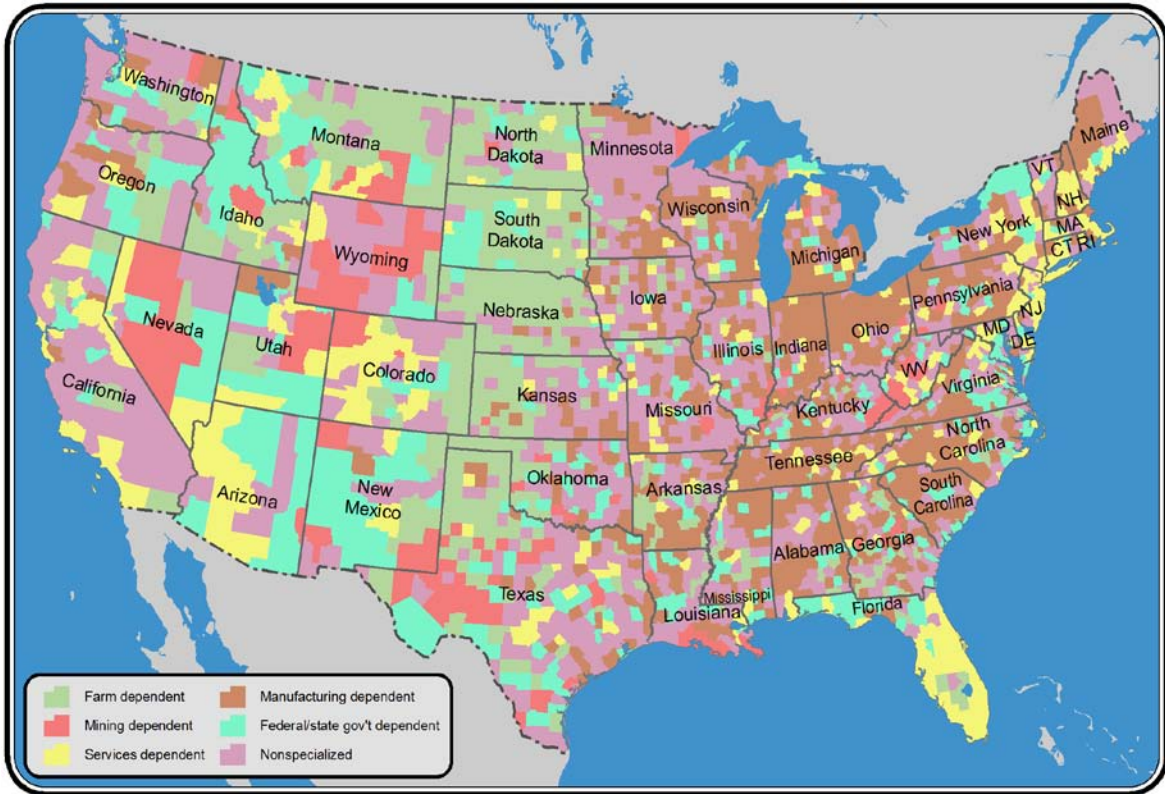




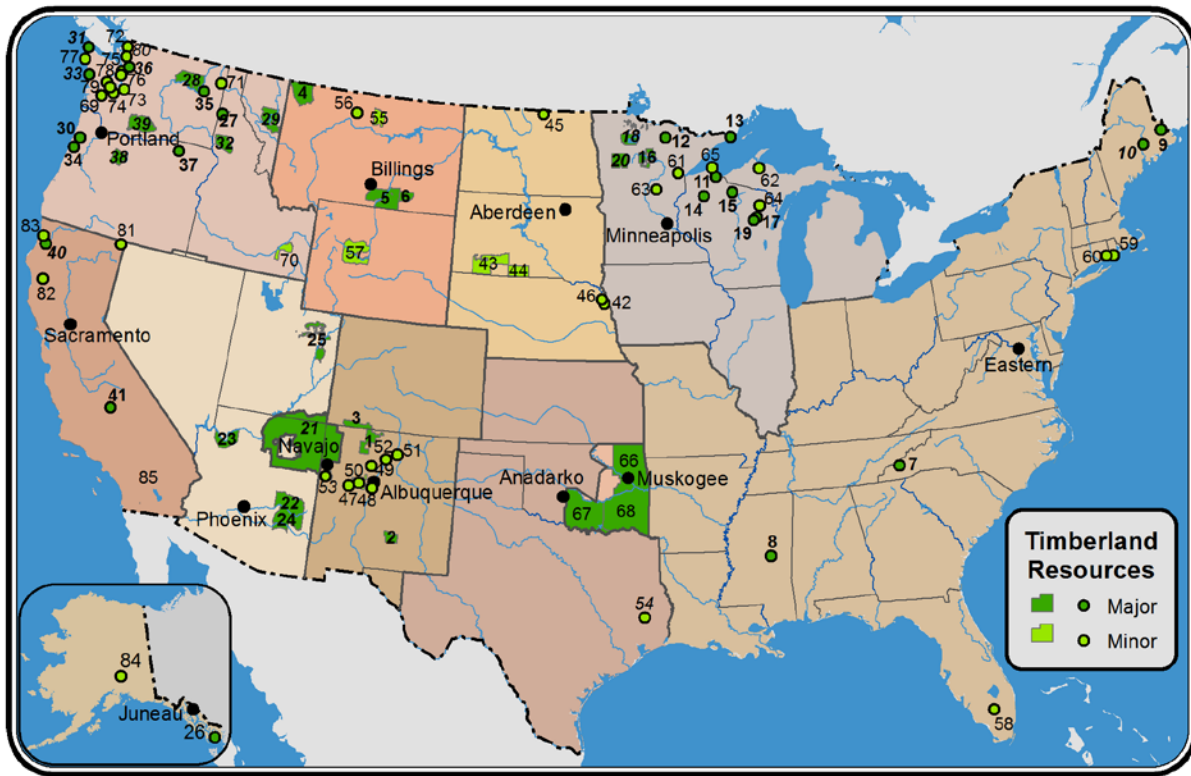
**Figure 3.7**—Value of shipments for forest products industries (NAICS codes 321, 322, and 337), 1997-2006 (Source: Howard et al. 2010a).



**Figure 3.8**—U.S. per capita apparent roundwood consumption, 1977-2006 (Howard et al. 2010b).



**Figure 3.9**—Economic dependence (USDA ERS 2012).



**Figure 3.10**—Reservations with significant timberland resources (Intertribal Timber Council (2003). Numbers 1 through 41 have over 4,047 ha of commercial timberland, or over 2,360 m<sup>3</sup> allowable cut, per reservation. Numbers 41 through 83 have less area in timberland, but what they have is economically viable. (1) Jicrailla, (2) Mescalero Apache, (3) Southern Ute, (4) Blackfeet, (5) Crow, (6) Northern Cheyenne, (7) Eastern Band of Cherokee, (8) Mississippi Choctaw, (9) Passamaquoddy, (10) Penobscot, (11) Bad River, (12) Bois Fort, (13) Grand Portage, (14) Lac Courte Oreilles, (15) Lac du Flambeau, (16) Leech Lake, (17) Menominee, (18) Red Lake, (19) Stockbridge/Munsee, (20) White Earth, (21) Navajo, (22) White Mtn. Apache, (23) Hualapai, (24) San Carlos, (25) Uintah and Ouray, (26) Annette Islands, (27) Cour d’Alene, (28) Colville, (29) Flathead, (30) Grand Ronde, (31) Makah, (32) Nez Perce, (33) Quinault, (34) Siletz, (35) Spokane, (36) Tulalip, (37) Umatilla, (38) Warm Springs, (39) Yakama, (40) Hoopa Valley, (41) Tule River, (42) Omaha, (43) Pine Ridge, (44) Rosebud, (45) Turtle Mountain. (46) Winnebago, (47) Acoma, (48) Isleta, (49) Jemez, (50) Laguna, (51) Picuris, (52) Santa Clara, (53) Zuni, (54) Alabama-Coushatta, (55) Fort Belknap, (56) Rocky Boy’s, (57) Wind River, (58) Big Cypress, (59) Narragansett, (60) Pequot, (61) Fond du Lac, (62) L’Anse, (63) Mille Lacs, (64) Potawatomi, (65) Red Cliff, (66) Cherokee, (67) Chickasaw, (68) Choctaw, (69) Chehalis, (70) Fort Hall, (71) Kalispel, (72) Lummi (73) Muckleshoot, (74) Nisqually, (75) Port Gamble, (76) Port Madison, (77) Quileute, (78) Skokomish, (79) Squaxin Island, (80) Swinomish, (81) Fort Bidwell, (82) Round Valley, (83) Yurok, (84) Alaska trust properties (Chugachmiut, Metlakatla, Tanana Chiefs Conference). Adapted, with permission, from the Intertribal Timber Council (2003).

## **Chapter 4—Adaptation and Mitigation**

### **Strategies for Adapting to Climate Change**

**Constance I. Millar and Christopher W. Swanston**

Forest ecosystems respond to natural climatic variability and human-caused climate change in ways that are adverse as well as beneficial to the biophysical environment and to society.

Adaptation refers to responses or adjustments made—whether passive, reactive, or anticipatory—to climatic variability and change (Carter et al. 1994). Many adjustments occur whether humans intervene or not; for example, plants and animals shift to favorable habitats resulting in range expansion or contraction, and changes in gene frequencies for traits that enable persistence in warm climates. Here we assess strategies and tactics through which resource managers can intervene in the process of reducing forest vulnerability and increasing adaptation to changing climates (Peterson et al. 2011). Plans and activities range from short-term, stop-gap measures, such as removing conifers that are progressively invading mountain meadows, to long-range, proactive commitments, such as fuels management to reduce the likelihood of severe wildfire or of beetle-mediated forest mortality.

### **Principles for Forest Climate Adaptation**

The following principles apply broadly in developing new perspectives on forest climate adaptation:

### **Successful Climate Adaptation Planning and Implementation**

In the context of this chapter, adaptation strategies, plans, and management actions are implicitly tied to broad goals of ecosystem sustainability. Restoration, maintenance, and promotion of natural ecological processes and ecosystem services define the mission of most public land-managing agencies as well as many private (e.g., non-governmental organization) forest reserves. These goals often underlie economic and utilitarian goals of forest industry and other special-use forest land owners as well. Climate adaptation efforts that benefit and promote goals of ecosystem sustainability are considered successful. Successful implementation of climate adaptation plans occurs when projects are developed and deployed for specific places with concrete treatments and prescriptions, explicit objectives, and for definitive time periods. Successful implementation also implies that monitoring and adaptive management schedules are integrated in out-year efforts, and are secured with funds and capacity needed for completion.

### **Education and Training**

Given the limited inclusion until recently of climate-science and climate-effects courses in college curricula for forest managers, a knowledge vacuum exists among practitioners and decision makers about basic scientific principles. Training for practitioners in the fundamental concepts of climatology and physical and ecological sciences related to climate change is essential. Such knowledge will increase the institutional capacity to understand potential effects of climate change and associated irreducible uncertainty, and to construct appropriate strategies and actions. A multi-level approach facilitates climate change education and dialogue for practitioners. A regional education program in the northern United States (U.S.) incorporated several elements (Peterson et al. 2011), including basic education, intensive training, and discipline-specific and targeted workshops (fig. 4.1). Short (1- to 2-day) basic educational

seminars convey fundamental principles of climate change and the effects of climate change on ecosystems and generate discussion of how different resources under management consideration can adapt to projected changes. Intensive training includes week-long courses providing in-depth information and detailed explanations of fundamental climate processes and interactions, as well as greater detail on mechanisms of forest response to climate stressors. Participants receive the opportunity to evaluate issues or resources using available (e.g., online) tools. Discipline-specific trainings allow focused presentation and discussion of climate change implications for specific resource issues (e.g., silviculture, wildlife).

### **Science-Management Partnerships**

Rapidly evolving sciences related to climate change and limited experience in developing adaptation strategies require ongoing partnerships between scientists and managers. These collaborations can develop in different forms. Science information might reside with staff within an agency, for example, but in different program areas than traditionally involved with forest management. University extension specialists have a long history of spanning boundaries between science and applications (for instance, providing genetic expertise in developing seed-transfer rules), and can be brought into partnerships. Research scientists with universities and agencies increasingly participate in resource management collaborations. A key element in all collaborations is that they maintain interactive dialogue, with managers and scientists reciprocally learning from and informing each other about relevance.

### **Risk and Uncertainty**

Given the environmental complexities of forest ecosystems, and their diverse and often conflicting institutional and societal roles, decision makers have long confronted challenges of

risk and uncertainty. Climate change adds further dimensions of uncertainty, increasing the complexity of risk analyses. Although trends in climate and ecosystem response usually can be bounded with probabilistic envelopes, these are often wide and should be considered as only a guide for evaluating local decisions; unexpected conditions and surprises are especially important at local scales. In developing forest adaptation strategies, effort should be made to (1) be aware of risks, (2) assess vulnerabilities, (3) develop adaptation responses that are realistic yet minimize uncertainties, and (4) incorporate new knowledge and learning gained over time to modify decisions as appropriate (adaptive management) (Moser and Luers 2008). Adaptation responses to risk include (1) no action—continue conventional practices, (2) contingency planning—develop a response strategy (e.g., to anticipated major disturbance), and (3) anticipatory and proactive strategies—curtail or diminish potential impacts (e.g., of a major disturbance) while optimizing attainment of goals (Joyce et al. 2008).

### **Toolkit Approach**

The inevitability of novelty and surprise in climate change effects, combined with a diversity of management objectives and of spatial and temporal management scales, means that that no single approach will fit all situations. A toolkit approach to adaptation strategies recognizes that, from a wide array of available methods in the literature or in practice, the best strategy will require selecting appropriate methods for the specific situation. Tools can be considered as resource management practices, educational and reference modules, decision support aids, and qualitative and quantitative models that address adaptation of natural and cultural resources to climate change (Peterson et al. 2011). Tools include existing management practices, perhaps used in new ways, as well as novel approaches developed specifically to meet climate challenges.



### **No-Regrets Decision Making**

“No-regrets” decision making refers to actions that result in a variety of benefits under multiple scenarios and have little or no risk of socially undesired outcomes. These actions are most appropriate in the near term when uncertainty is high (Swanston and Janowiak, in press).

### **Flexibility and Adaptive Learning**

Uncertainty about future climates and ecosystem responses, and limited experience to date in developing forest adaptation strategies, imply that flexibility, experimentation, and adaptive learning should be incorporated into all efforts to develop adaptation strategies. Ideally a formal adaptive-management program will be developed in conjunction with projects implemented, but other approaches to monitoring that enable modification of management practices are also appropriate.

### **Mixed Models Approach**

Climate- and ecosystem-response models are proliferating rapidly. Regional and locally downscaled climate change scenarios logically seem useful for conducting vulnerability analyses and developing adaptation responses at scales relevant to forest sector needs. However, given the many processes about which we know very little, output from projections should be used cautiously and in conjunction with other filters. Models are often useful for examining forest-response correlates with recent historic events and for attributing influence or causality (e.g., dissecting climatic factors that might have influenced large wildfires or insect outbreaks). Models are often less useful for forecasting at small spatial scales or over long time periods, and in regard to complex biological processes. Output from models is useful as

background information for envisioning a range of potential futures rather than to project a single outcome. Using different types of models to address the same area and issue is recommended, such as models built with different assumptions, process interactions, and input data. Quantitative (algorithm-based) as well as qualitative models, such as flow charts, indices, and verbal tools, should also be considered, and differences and similarities in projected futures can be evaluated. In recent years, it has been suggested that, if a model (or several models) hindcasts observed historic conditions well, it will also accurately predict future conditions. This is not necessarily true, because a given result can be reached via multiple pathways; in other words, a model can produce a correct historic reconstruction for the wrong reasons (Crook and Forster 2011), which means that forecasts could also be wrong. The experience and judgment of experienced resource professionals are also important for evaluating potential future climate conditions and ecosystem responses. A recently developed FAQ summary (Daniels et al., in press) can guide the effective use of models.

### **Integration with Other Priorities and Demands of Forest Management**

Mitigation, involving actions to reduce human influence on the climate system, is another fundamental approach in addressing climate challenges (Metz et al. 2001), and integrating mitigation activities with adaptation strategies is essential. The best approach is usually to address mitigation and adaptation goals concurrently, although in some situations, strategies may conflict, and compromise choices may be required. Climate change remains only one of many challenges confronting forest management, and other priorities must be evaluated at different temporal scales. For example, managing under the Endangered Species Act of 1973 (ESA) can invoke actions that, by regulatory imperative, are required in the short term but make little sense, given long-term projections of the effects of climate change. For forest lands where ecological sustainability is the central goal, ecosystem-based management as practiced in land

management since the late 1980s (e.g., Kohm and Franklin 1997, Lackey 1995) provides a foundation for addressing most aspects of climate change effects. Ecosystem-based management acknowledges that natural systems change continuously and that such dynamics bring high levels of uncertainty. Ecosystem-based management concepts are therefore appropriate foundational principles in developing forest adaptation strategies.

## **Placing Adaptation in Context**

Forest ecosystems in the U.S. occur in diverse environmental, institutional, and regulatory contexts. Socially beneficial outcomes for climate adaptation depend on matching the best strategy with the context.

## **Biogeography and Bioclimate**

Composition, structure, and processes of forests are influenced by their location, which determines the continental-to-local climatic regimes of forest ecosystems, physical context (geomorphology, soils, tectonics, topography), biogeographic constraints and opportunities (corridors or barriers to movement), ecological legacy (historic and pre-historic ecosystems), and a myriad of societal influences, such as land ownership, regulatory context, and land-use histories. Adaptation strategies will differ in detail, if not always overall approach, for forest ecosystems in different parts of the U.S.

## **Scale**

Climate change affects forest ecosystems at many temporal and spatial scales, for example, from its influence on timing of bud burst to the evolution of ecotypes, and from trophic

interactions on a rotting log to shifts in biome distribution across continents. The longevity of forest trees, combined with their significant influence on the physical landscape (e.g., soil development, watershed quality) and role as habitat, adds complexity to scale issues. Analysis at the correct spatial scales is especially important for assessing trends of climate change and ecological response, given that averages and trends on broad scales (e.g., continental) can mask variability at fine scales (e.g., watershed).

An adaptation framework based on appropriate temporal and spatial scales (e.g., Peterson and Parker 1998) ensures that plans and activities address climate impacts and responses effectively. Because scales are nested, the best strategies not only focus on the scale of the relevant project, but also include evaluation of conditions and effects at scales broader than the project level, as well as analysis of effects at finer scales (tables 4.1, 4.2). Broad-scale analysis establishes context, including recognition of processes and effects that manifest only at large scales (e.g., species decline, cumulative watershed effects), potential undesired consequences that could be alleviated by early action, and need for large management units and collaboration across ownerships.

### **Institutional and Regulatory Contexts**

Forests are managed for many goals. Most publically administered forest lands are managed for long-term ecological and physical sustainability. Within that broad goal, emphasis varies by designation for protection level (parks, wilderness, and reserves) and ecosystem services (national and state forests, Bureau of Land Management [BLM] forest and woodlands, and tribal forest lands). The focus on maintenance of ecological and environmental conservation on public lands is subject to strict legal and regulatory direction, such as the National Environmental Policy Act of 1969 [NEPA], Clean Air Act of 1970, Clean Water Act of 1977, ESA, and their state

counterparts. The goals, tactics, and time horizons of climate adaptation strategies for lands under these jurisdictions and legal mandates differ considerably from those of private forest lands. Adaptation on industrial forest land focuses on strategies most effective to sustain productive output over the period of economic analysis (Sedjo 2010), whereas adaptation on non-industrial private forest lands varies by the diverse goals and capacities of land owners. Other institutional considerations that influence adaptation relate to educational and technological capacities, staff resources, and funding. Choices also depend on the quality of collaboration, because support, trust, and interaction among stakeholders influence the type of risk accepted and commitment to novel or experimental approaches.

## **Adaptation and Implementation**

### **Overview of Forest Adaptation Strategies**

The literature on conceptual approaches to forest adaptation strategies (Baron et al. 2008, Joyce et al. 2008, Peterson et al. 2011, Swanston and Janowiak, in press) (table 4.3) includes broad conceptual frameworks, approaches to specific types of analyses (e.g., vulnerability assessments, scenario planning, adaptive management), and tools and guidance for site-specific or issue-specific problems. An umbrella approach for addressing adaptation at the highest conceptual level in forest ecosystems focuses on resistance, resilience, response, and re-alignment strategies (Millar et al. 2007) (box 4.1). These general principles help in early phases of planning to dissect the range and scales of appropriate options at the broadest levels (Spittlehouse 2005), and they apply to many management and land-ownership contexts, but they do not provide guidance for developing site-specific plans. Similarly broad discussions focus on other fundamental principles relative to forest adaptation planning, such as re-

interpreting the role of historical variability, ecological change over time, and use of historic targets in management and restoration (Harris et al. 2006; Jackson, in press; Milly et al. 2008).

Special concerns for adaptation in parks and protected areas were developed by Baron et al. (2008, 2009) and Stephenson and Millar (in press), who emphasize the need to acknowledge that future ecosystems will differ from the past, and that fundamental changes in species and their environments will be inevitable. Given anticipated non-analog climates and ecosystem responses, science-based adaptation will be essential. Baron et al. (2009) emphasized the need to identify resources and processes at risk, define thresholds and reference conditions, establish monitoring and assessment programs (adaptive management), and conduct scenario planning. Importantly, they emphasize that preparing for and adapting to climate change is as much a cultural and intellectual challenge as an ecological issue. The example of protected lands points to a broader issue that diverse regulatory and value contexts dictate what will be desired for future ecosystem conditions and that these in turn drive decisions about goals, strategies, and actions.

The reality of change and novelty in future forest ecosystems under changing climates underscores the importance of vulnerability assessments in developing adaptation strategies (Aubry et al. 2011, Johnstone and Williamson 2007, Lindner et al. 2010, Littell and Peterson 2005, Littell et al. 2010, Nitschke and Innes 2008, Spittlehouse 2005). Some of the most detailed approaches to vulnerability assessment in response to climate challenges have focused on watersheds (e.g., Furniss et al. 2010), as described in the examples below. Scenario planning as a tool for vulnerability assessment has been well developed for forested ecosystems in U.S. national parks (Weeks et al. 2011). Tools developed for setting priorities in forest planning and for assessing risks are especially applicable for near-term decision making (Janowiak et al. 2011; Morelli et al., in press).

Several efforts have taken comprehensive approaches to incorporate both conceptual strategies and specific tools into integrated guidebooks for developing adaptation strategies in the forest sector (Peterson et al. 2011; Swanston and Janowiak, in press). These guidebooks encourage education and training in the basic climate sciences and describe how to proceed from assessment to on-the-ground practices.

### **Strategic steps for forest climate adaptation**

The following steps represent broad consensus that has emerged on developing forest climate adaptation strategies (review in Swanston and Janowiak, in press).

**Step 1: Define location (spatial extent), management goals and objectives, and time frames**—Determining spatial and temporal scales and site-specific locations is essential for developing appropriate strategies. Management goals and objectives (box 4.2) for climate adaptation should be explicit and integrated with mitigation and other non-climate-related management goals. This does not necessarily mean that goals are stated in narrowly specific quantitative terms; indeed, many forest adaptation goals and objectives can be defined broadly (e.g., sustaining ecosystem services).

**Step 2: Analyze vulnerabilities**—Vulnerability to climate change can be defined as “the degree to which geophysical, biological, and socio-economic systems are susceptible to, and unable to cope with, adverse impacts of climate change” (Solomon et al. 2007). Vulnerability is a function of the degree to which a system is exposed to a change in climatic conditions, its sensitivity to that change, and its adaptive capacity (IPCC 2001, Gallopín 2006, Solomon et al. 2007).

Climate-vulnerability assessments are a central step in developing adaptation strategies and

can take different forms (Glick et al. 2011; USGCRP, in press). Whichever approach is used, the intent is to determine how climatic variability and change might affect resources of concern, and to aid in developing appropriate priorities, strategies, and time frames for action.

**Step 3: Determine priorities**—Priority actions for climate adaptation often differ from those for traditional forest management contexts. Furthermore, given rapidly changing conditions and emerging understanding of trends, priorities need to be re-assessed regularly. When conditions are urgent and resources limited (e.g., a species in rapid decline), triage methods can be useful (Joyce et al. 2008); in longer term planning, no-regrets assessments (Alley et al. 2002, Overpeck and Udall 2010) minimize risk.

**Step 4: Develop options, strategies, and tactics**—Swanston and Janowiak (in press) present a framework approach for developing adaptation plans. This process begins at a broad conceptual level and steps down to regional and local, site-specific project planning, as reflected by the increasing specificity of the following terms (fig. 4.2). **Adaptation options** are fundamental concepts and the broadest and most widely applicable level in a continuum of management responses to climate change. Options include resistance, resilience, response, and realignment, which reflect conservative, short-term categories to proactive, long-range ones (Millar et al. 2007) (box 4.1); they can be general or specific and focused on the local situation. **Adaptation strategies** illustrate ways that options can be used. Similar to options, strategies are broad and can be applied in many ways across different forest landscapes (table 4.4). **Approaches** provide greater detail on how forest managers can respond, and differences in application among specific forest types and management goals become evident. **Tactics** are the most specific adaptation response, providing prescriptive direction in how actions are applied on the ground. The culmination of this process is development of a plan, such as a NEPA document or other project plan, prescription, or treatment description.



**Step 5: Implement plans and projects**—Implementation of projects should include replication, randomization, and other experimental design elements, as possible, which sets up the value of the final step.

**Step 6: Monitor, review, adjust**—Formal adaptive management is often advocated as a key element in forest climate-adaptation planning (Baron et al. 2008, 2009; Joyce et al. 2008). Adaptive management involves a comprehensive set of steps developed in an experimental framework. Monitoring is tied to pre-defined thresholds and other target goals. These are developed to test hypotheses about project effectiveness and appropriateness, and, if thresholds are exceeded, trigger review and adjustment of plans (Joyce et al. 2008, 2009; Margoluis and Salafsky 1998, Walters 1986). In practice, many constraints exist to implementing the full adaptive management cycle in forest ecosystems (Joyce et al. 2009). However, informal monitoring keyed to assessing treatment effectiveness and enabling adjustment of practices is essential because of dynamic conditions driven by climate change.

## **Tools and Resources for Adaptation and Implementation**

Until recently, few guides to implementing climate adaptation plans were available, but hundreds of active projects now exist, including many that relate to the forest sector. The examples below are not exhaustive, but represent the type of tools available and the meta-level databases and web resources that assist in finding relevant tools for specific locations and needs.

### **Websites**

**Climate Change Resource Center**—The climate change resource center (CCRC) (USDA FS 2011a), described more below, is a U.S. Forest Service-sponsored portal dedicated to compiling comprehensive, credible information and resources relevant to forest resource managers.

**Climate Adaptation Knowledge Exchange**—The Climate Adaptation Knowledge Exchange (CAKE 2011) is a joint project of Island Press and EcoAdapt. Its main feature is a retrievable knowledge base that can assist in managing natural systems in the face of rapid climate change by compiling relevant information. The CAKE maintains an interactive online platform, creating a directory of practitioners to share knowledge and strategies, and identifying data tools and information available from other sites. Case studies, toolboxes, and reference materials are relevant to forest sector issues.

**NaturePeopleFuture.org**—NaturePeopleFuture.Org is the Nature Conservancy (TNC) knowledge base for climate adaptation (TNC 2011a). The website is used to collect input on climate-adaptation projects, summarize relevant products and ideas, and communicate about TNC efforts to draw together scientific research and innovative conservation projects. Geographically diverse forest ecosystem situations are presented, and adaptation tools and the methods discussed are relevant to forest sector issues.

**Tribes and Climate Change**—Tribes and Climate Change (NAU 2011), developed by the Institute for Tribal Environmental Professionals and Northern Arizona University, summarizes information and resources to help Native people better understand climate change and its effects on their communities. The site provides basic climate science information, including climate-change scenarios and vulnerability assessment background, profiles of tribes throughout the U.S. that are addressing climate change effects, audio files of elders discussing

adaptation from traditional perspectives, and resources and contacts to develop adaptation strategies. A section is devoted to forest ecosystems.

## **Tools**

**Climate Wizard**—Climate Wizard (TNC 2011b) is a web-based tool developed and sponsored by TNC. Using select climate projections relevant to the time and space resolution of inquiries, the Wizard enables users to visualize modeled changes around the world at several time and spatial scales. Used with scenario exercises, the Wizard can assist development of forest adaptation strategies.

**Vegetation Dynamics Development Tool (VDDT)** —The Vegetation Dynamics Development Tool (VDDT) (ESSA 2011) was developed by the TNC Southwest Forest Climate Assessment Project as a user-friendly computer tool for forest resource managers. VDDT provides a state-and-transition landscape modeling framework for examining the role of various disturbance agents and management actions in vegetation change. It allows users to create and test descriptions of vegetation dynamics, simulating them at the landscape level. VDDT provides a common platform for specialists from different disciplines to collectively define the roles of various processes and agents of change on landscape-level vegetation dynamics, and allows for rapid gaming and testing of ecosystem sensitivity to alternative assumptions.

## **Template for Assessing Climate Change Impacts and Management Options (TACCIMO)**

—The Template for Assessing Climate Change Impacts and Management Options (TACCIMO) (NCSU 2011) is a web-based tool that connects forest planning to climate change science. TACCIMO provides access to relevant climate-change projections and links to peer-reviewed

scientific statements describing effects and management adaptation options. The tool is intended for all forest planners with public and private land management information needs. Input is given by the user on management conditions and capabilities to address climate change, which is linked with available physical and biological information on climate impacts and management options. TACCIMO produces a customized report that synthesizes the user input needs with available science and related planning options.

**Climate Project Screening Tool (CSPT)**—The Climate Project Screening Tool (CPST) is a verbal interview tool whose objective is to help resource managers explore options for ameliorating the effects of climate in resource projects (Morelli et al., in press). The CPST also acts as a priority-setting tool, allowing managers to assess relative vulnerabilities and anticipate effects of different actions. It also helps managers to identify and assess projects that are soon to be implemented, but that have not benefited from serious consideration of climate influence. Through a set of guided questions and development of answers based on available climate and ecosystem information, the CPST reduces uncertainty by identifying possible effects of both climate change and adaptation actions on resources.

**Climate change adaptation workbook**—The climate change adaptation workbook is designed to help forest managers more effectively bring climate change considerations to the spatial and temporal scales where management decisions are made (Janowiak et al. 2011a). The workbook is an analytical process built on a conceptual model for adaptation derived from adaptive management principles. It draws on regionally-specific information, filtering climate and vegetation projections through professional judgment and experience. Using a five-step process, the workbook can help incorporate climate change in resource management at different spatial scales (e.g., stand, large ownership) and levels of decision making (e.g.,

planning, problem solving, implementation). By defining current management goals and objectives in the first step, the process integrates climate change adaptation in existing management efforts. It is not intended to provide specific guidance or replace other forms of management planning; rather, it relies on the expertise of natural resource professionals and complements existing management planning and decision making.

**System for Assessing Vulnerability of Species (SAVS)** —The System for Assessing Vulnerability of Species (SAVS) is a verbal index tool that identifies relative vulnerability or resilience of vertebrate species to climate change (Bagne et al. 2011). Designed for resource managers, SAVS uses a questionnaire with 22 predictive criteria to create vulnerability scores. The user scores species attributes relating to potential vulnerability or resilience associated with projections for their region. Six scores are produced: (1) an overall score denoting level of vulnerability or resilience, (2) four categorical scores (habitat, physiology, phenology, and biotic interactions) indicating source of vulnerability, and (3) an uncertainty score, which reflects user confidence in the predicted response. The SAVS provides a framework for integrating new information into climate change assessments and developing adaptation plans.

## **Institutional Responses**

### **President's Directive**

Executive order 13514 (2009), "Federal Leadership in Environmental, Energy, and Economic Performance," charges each federal agency to evaluate climate change risks and vulnerabilities to manage the short- and long-term effects of climate change on the agency's mission and operations. An interagency climate change adaptation task force includes 20 federal agencies

and develops recommendations for agency actions in support of a national climate change adaptation strategy. The task force recommended that federal agencies establish climate change adaptation policies, increase agency understanding of how climate is changing, apply understanding of climate change to agency mission and operations, develop an adaptation plan and implement at least three adaptation actions in 2012, and evaluate and share “lessons learned” with other agencies.

### **U.S. Forest Service**

The U.S. Forest Service climate response is led by the climate change advisor’s office, which develops guidance and evaluates progress toward climate adaptation. Agency goals and actions are described in a strategic framework document (USDA FS 2008). Forest Service research and development also has a climate change strategic plan (Solomon et al. 2009). These documents state the conceptual visions for science-based adaptation on the 175 national forests and national grasslands. Of seven key goals in the overall framework, five pertain to climate adaptation:

**Science**—Advance understanding of the environmental, economic, and social implications of climate change and related adaptation activities on forests and grasslands.

**Adaptation**—Enhance the capacity of forests and grasslands to adapt to the environmental stresses of climate change and maintain ecosystem services.

**Policy**—Integrate climate change, as appropriate, into policies, program guidance, and communications and put in place effective mechanisms to coordinate across and within deputy areas.

**Education**—Advance awareness and understanding regarding principles and methods for sustaining forests and grasslands, and sustainable resource consumption, in a changing climate.

**Alliances**—Establish, enhance, and retain strong alliances and partnerships with federal agencies, state and local governments, tribes, private landowners, nongovernmental organizations, and international partners to provide sustainable forests and grasslands for present and future generations.

Tactical approaches and implementation are outlined in the National Roadmap for Responding to Climate Change (USDA FS 2011b). The roadmap identifies 10 steps along four major dimensions, namely, agency and organizational capacity, partnerships and conservation education, adaptation, and mitigation (fig. 4.3). The process includes (1) science-based assessments of risk and vulnerability, (2) evaluation of knowledge gaps and management outcomes, (3) engagement of staff, collaborators, and partners through education, science-based partnerships, and alliances, and (4) management of resources via adaptation and mitigation. To assist in these tasks, the CCRC (USDA FS 2011a) serves as a reference website with information and tools to address climate change in planning and project implementation. Climate change coordinators are designated for each Forest Service region. Current initiatives from both research and management branches of the agency based on the national roadmap provide climate science, developing vulnerability assessments, preparing adaptive monitoring plans, and aligning planning, policy, and regulations with climate challenges (box 4.3).

The Performance Scorecard (USDA FS 2011c) (table 4.5) is used annually to document progress of national forests, regions, and research stations on adaptation plans and “climate

smart” actions. The scorecard also identifies areas of weakness, knowledge gaps, and budgetary limitations, which the climate change advisor's office can subsequently highlight for attention.

### **U.S. Department of the Interior (DOI)**

Secretarial Order No. 3289, signed in 2009, provides a framework to coordinate efforts among DOI bureaus and to integrate science and management expertise with DOI partners. Climate Science Centers and Landscape Conservation Cooperatives form the cornerstones of the framework. Each has a distinct science and resource management role, but they share complementary capabilities in support of DOI resource managers and of integrated climate solutions with federal, state, local, tribal, and other stakeholders.

### **Climate Science Centers (CSC)**

CSCs are seven regional centers in development as a result of cooperative endeavors between DOI and universities to distill and make climate-adaptation information available to users. CSCs fund the development of scientific information, tools, and techniques for resource managers to anticipate, monitor, and adapt to climate and to develop adaptation responses at multiple scales. Forest ecosystems are a primary focus of several CSCs.

### **Landscape Conservation Cooperatives (LCC)**

The LCCs complement existing science and conservation efforts of the CSCs and partners by leveraging resources and strategically targeting science topics to inform conservation decisions and actions (USDI FWS 2011). Each LCC operates within a specific landscape, with 21



geographic areas total (fig. 4.4). Partners include federal, state, and local governments, tribes, universities, and other stakeholders. LCCs form a network of resource managers, scientists, and public and private organizations that share a common need for scientific information and interest in conservation. LCC products include resource assessments, examples demonstrating the application of climate models, vulnerability assessments, inventory and monitoring protocols, and conservation plans and designs. Adaptation products include assessments of climate change effects and development of adaptation strategies for wildlife migration corridors, wildfire risk and fuel treatments, drought impacts and amelioration, detection and control of invasive species, and restoration of forest landscapes.

### **Regional Integrated Sciences and Assessment (RISAs)**

The RISA program, funded by National Oceanographic and Atmospheric Administration's Climate Program Office supports research and stakeholder interaction to improve understanding of how climate affects various regions of the U.S., and to facilitate the use of climate information in decision making. The RISA teams analyze climate data, apply, provide, and interpret climatic information for resource managers and policymakers in the U.S., and are a good source of information on climate change and regional effects of climate change.

### **National Park Service (NPS)**

The NPS climate change response strategy (NPS 2010) provides direction for addressing effects of climate change on NPS-administered park units. The strategy directs NPS to adapt natural resources on its lands using future scenario-exercises as a central approach, thereby creating flexible plans at park-scales for dealing with climate effects. The broad goals of the strategy include developing effective natural-resource adaptation plans and promoting

ecosystem resilience. Specifically the strategy requires that units (1) develop adaptive capacity for managing natural and cultural resources, (2) inventory resources at risk and conduct vulnerability assessments, (3) prioritize and implement actions and monitor the results, (4) explore scenarios, associated risks, and possible management options, and (5) integrate climate change effects in facilities management. The legacy dictum for NPS management has been to preserve and restore natural (usually interpreted as historic) conditions. Ecosystem dynamics associated with climate change have forced rethinking of this concept, and new paradigms are emerging in national park management for incorporating ecological change in adaptation philosophies and managing “beyond naturalness”(Cole and Yung 2010; Stephenson and Millar, in press). Emphasis on scenario exploration as a discussion focus is intended to promote solutions that address multiple feasible future outcomes.

### **Bureau of Land Management (BLM)**

In addressing climate-change adaptation, the BLM focuses on a landscape approach (LA), and rapid ecoregional assessments of large regions of BLM-administered land are currently in development. The LA works within functional ecosystems at large scales and across agency boundaries, assessing natural resource conditions and trends, natural and human influences, and opportunities for resource conservation, restoration, and development. The LA approach consists of (1) rapid ecoregional assessments (REA), which synthesize the best available information about resource conditions and trends within an ecoregion, with emphasis on areas of high ecological value (e.g., important wildlife habitats and corridors), (2) ecoregional direction, which will use the results of the REAs to identify key management priorities for public lands within an ecoregion and can guide successful adaptation actions, (3) monitoring for adaptive management, which relies on monitoring and mapping programs to meet information needs and assessment, inventory, and monitoring to understand resource conditions and trends

and to evaluate and refine implementation actions, and (4) science integration, which relies on participation with CSCs to provide science for management needs. To date these have not yielded operational climate-change adaptation plans.

### **State and Local Institutions**

Climate-adaptation responses of state and local institutions are diverse, ranging from minimal action to fully developed and formal programs. State responses that focus on forest-sector issues include the following.

**Washington state climate change response strategy**—Beginning in 2009, the Washington Department of Ecology in partnership with the departments of Agriculture, Commerce, Fish and Wildlife, Natural Resources, and Transportation, began developing a strategy to prepare for the effects of climate change outlined in the Washington State Climate Change Impacts Assessment (CIG 2009). This collaborative effort involving a variety of public and private stakeholders sought to develop recommendations for addressing the effects of climate change. The working groups emphasized the priority of forest resources in the strategy, and recommendations for climate-adaptation efforts in major forest ecological systems have been developed (Helbrecht et al. 2011) (box 4.4), including for fire management and genetic preservation (Jamison et al. 2011). These recommendations emphasize research, assessing vulnerabilities, developing pilot projects, improving forest health, avoiding forest conversion, using prescribed fire, and using adaptive management in decision making. Recommended strategies consistent with adaptation on forest lands include: (1) preserve and protect Washington's existing working forest, (2) assess how land management decisions help or hinder adaptation, (3) foster interagency collaboration, (4) promote sociocultural and economic relations between eastern and western Washington to improve collaboration, (5) develop

recommendations that address major disturbance events, and (6) incorporate state decisions with global and local factors when adapting to climate change.

**Western Governors' Association (WGA)**—A non-partisan organization of governors from 19 Western states, two Pacific territories and one commonwealth, the WGA addresses the effects of climate on forest health, wildfire, water and watersheds, recreation, and forest products. The WGA supports integration of climate adaptation science in Western states (WGA 2009) and published a report on priorities for climate response in the West (WGA 2010), including sharing climate-smart practices for adaptation, developing science to be used in decision making, and coordinating with federal entities and other climate adaptation initiatives. The WGA is focusing on developing training to help states incorporate new protocols and strategies relative to climate change (box 4.5), and improving coordination of state and federal climate adaptation initiatives. WGA recommends that new state-level programs be designed that are relevant for on-the-ground climate change issues and also comply with federal regulations.

**Minnesota state climate response**—The Minnesota Department of Natural Resources is building intellectual and funding capacity to implement policies that address climate change and renewable energy issues, including vulnerability assessments that identify risks and adaptation strategies for forest ecosystems. These efforts complement climate adaptation efforts occurring in the state through the multi-institutional Northwoods climate change response framework (see Regional Examples). The Minnesota Forest Resources Council (MFRC), which includes public and private stakeholders from the forestry sector, is developing recommendations to the governor and federal, state, county, and local governments on policies and practices that result in the sustainable management of forest resources. Regional landscape committees establish landscape plans that identify local issues, desired future forest conditions, and strategies to attain these goals (Minnesota Forest Resources Council 2011). The regional landscape

committees plan to integrate with the Northwoods climate change response framework to ensure that climate change is integrated in forest management and planning.

**North Carolina state climate response**—The North Carolina Department of Environment and Natural Resources (DENR) is developing a comprehensive adaptation strategy to identify and address potential effects on natural resources, with emphasis on climate-sensitive ecosystems and land-use planning and development. The North Carolina Natural Heritage Program is evaluating likely effects of climate change on state natural resources, including 14 forest ecosystems that are likely to respond to climate change in similar ways. DENR co-hosted a statewide climate change adaptation workshop in 2010, and is now coordinating with other agencies on an integrated climate response and developing a climate change response plan and down-scaled climate assessments.

**State university and academic responses**—In the Pacific Northwest, the University of Washington Climate Impacts Group (CIG), has a strong focus on climate science in the public interest. In addition to conducting research and assessing climate effects on water, forests, salmon, and coasts, the CIG applies scientific information in regional decisions. The CIG works closely with stakeholders and has been a key coordinator for forest climate adaptation projects (e.g., Halofsky et al. 2011, Littell et al. 2011). An adaptation guidebook developed in collaboration with King County, Washington describes an approach for developing local, regional, and state action plans (Snover et al. 2007). In Alaska, the Alaska Coastal Rainforest Center (ACRC), based at the University of Alaska Southeast, in partnership with the University of Alaska Fairbanks and other stakeholders, provides educational opportunities, facilitates research, and promotes learning about temperate rainforests. The ACRC facilitates dialogue on interactions among forest ecosystems, communities, and social and economic systems, and has developed a framework for integrating human and ecosystem adaptation. In Hawaii, the

Center for Island Climate Adaptation and Policy (CICAP), based at the University of Hawai'i at Mānoa, promotes interdisciplinary research and solutions to public and private sectors, with a focus on science, planning, indigenous knowledge, and policy relative to climate adaptation. Recent projects focus on education, coordinating with state natural resource departments on adapting to climate change (CICAP 2009), and policy barriers and opportunities for adaptation. Forest-related climate issues include effects of invasive species, forest growth and decline, migration and loss of forest species, and threats to sustainability of water resources.

### **Industrial Forestry**

The response from forest industries in the U.S. to the climate challenge has to date focused mostly on carbon sequestration, energy conservation, the role of biomass, and other climate mitigation issues. Detailed assessments and efforts to develop adaptation strategies for the forest-industry sector have mostly been at the global to national scale (Sedjo 2010, Seppälä et al. 2009a, 2009b). Many forestry corporations promote stewardship forestry focused on adaptability of forest ecosystems to environmental challenges, but most ongoing adaptation projects are small scale and nascent. For example, Sierra Pacific Industries (SPI) in California is evaluating the potential for giant sequoia (*Sequoiadendron giganteum* [Lindl.] J. Buchholz) plantations to serve as a safeguard against changing climates. Giant sequoia currently grows in small groves scattered in the Sierra Nevada. Germplasm would be collected by SPI from the native groves and planted in riparian corridors on productive industry land, then managed as reserves that would benefit from the resilience of giant sequoia to climatic variability and its ability to regenerate following disturbance.

In Australia, the forest industry has been more assertive in addressing climate change. For example, the National Association of Forest Industries of Australia is working to improve the

ability of forest industry to reduce the harmful effects of, and exploit opportunities from, changing climate. A short-term objective is to promote general awareness of the extent and range of likely climatic impacts and vulnerabilities specific to key forest regions, together with practical options for adaptation and mitigation given available scientific knowledge. The longer-term objective is to provide tools and mechanisms to promote incorporation of adaptation options in forest-based industries. The Australian Commonwealth Scientific and Industrial Research Organization developed an initial assessment of climate risks and adaptation strategies for plantation forestry, with specific recommendations for planting, germplasm selection, and silvicultural actions (Pinkard et al. 2010).

### **Tribes and Indian Nations**

Many Native American tribes and nations have been actively developing detailed forest adaptation plans in response to climate change. Overall goals commonly relate to promoting ecosystem sustainability and resilience, restoration of forest ecosystems, and maintenance of biodiversity, especially of elements having historic and legacy significance to tribes.

Maintenance of cultural tradition within the framework of changing times is also inherent in many projects.

An exceptional example of a tribal response is the climate change initiative of the Swinomish Tribe in Washington (SITC 2010) (box 4.6). The Swinomish Reservation (3900 ha) is located in northwestern Washington and includes 3000 ha of upland forest. The initiative focuses on building understanding among the tribal community about climate change effects, including support from tribal elders and external partners. A recent scientific assessment summarizes vulnerabilities of forest resources to climate change, and outlines potential adaptation options (Rose 2010). A report completed in 2009 provides a baseline for adaptation planning, and

states that the tribe's forest resources are at risk from wildfire, which will be addressed in a action plan on adaptive response (SITC 2010).

Tribes have been active partners in collaborative forest adaptation plans. An example is the Yakama Nation, whose reservation occupies 214 million ha in south-central Washington. Tribal lands comprise forest, grazing, and farm lands in watersheds of the Cascade Range. The Yakama Nation has extensive experience in managing dry forest ecosystems and implementing forest action plans. The Yakama Nation belongs to the Tapash Sustainable Forest Collaborative, in partnership with the U.S. Forest Service, Washington State Departments of Fish and Wildlife and of Natural Resources, and TNC. The collaborative encourages coordination among landowners to respond to common challenges to natural resources (Tapash Collaborative 2010). Climate change was ranked as a significant threat to forest productivity, leading to a proposal to incorporate specific adaptation strategies and tactics across the Tapash landscape, most of which relate to fire, fuels, and restoration in dry forest.

### **Non-Governmental Organizations**

Non-governmental organizations and professional organizations serve a wide range of special interests, and thus respond to climate adaptation challenges in diverse ways.

**Pacific Forest Trust (PFT)**—The PFT is a non-profit organization dedicated to conserving and sustaining America's productive forest landscapes, with a focus on support, knowledge, and coordination on private forestlands in the U.S. Through its Working Forests, Winning Climate program, PFT has created policy and market frameworks to expand conservation stewardship of U.S. forests to help sustain ecosystem services (PFT 2011). The PFT also supports climate adaptation by working with private forest owners to promote stewardship forestry, whereby



forests are managed to provide goods and services that society has come to expect. The PFT currently works with stakeholders on working forest lands to call on policy makers to safeguard U.S. forests for their value in adaptation and mitigation.

**The Nature Conservancy (TNC)**—The Nature Conservancy is a science-based conservation organization that has the mission to preserve plants, animals, and natural communities by protecting the lands and waters they need to survive. The TNC climate change adaptation program seeks to enhance the resilience of people and nature to climate change effects by protecting and maintaining ecosystems that support biodiversity and deliver ecosystem services. The program promotes ecosystem-based approaches for adaptation through partnerships, policy strategies for climate adaptation, tools to assist resource managers, and research. The Canyonlands Research Center (Monticello, Utah), a TNC initiative that conducts research and develops conservation applications for resource issues in the Colorado Plateau region, focuses on forest-climate concerns such as woodland ecosystem restoration, invasive species, and effects of drought on pinyon-juniper woodlands.

**Trust for Public Land (TPL)**—The TPL is a conservation organization that helps agencies and communities conserve land for public use and benefit. The TPL climate adaptation work is using vulnerability assessments, resilience and connectivity data, and other tools to realign its conservation planning at different spatial scales. The TPL is also designing and implementing restoration to enhance the climate resilience of protected tracts. As a member of the Northern Institute of Applied Climate Science, which serves as a consortium to promote interaction of climate science with resource management, the TPL provides guidance to federal and non-federal partners on strategic planning and on-the-ground management.

**The Wilderness Society (TWS)**—The Wilderness Society leads efforts to fund natural resource adaptation and manage lands so they are more resilient under stresses of climate change, and is a leader in the Natural Resources Adaptation Coalition, which is focused on maintaining and restoring wildlands that include forest wilderness. Specific TWS goals relative to adaptation in forests include (1) restoring native landscapes to increase ecosystem resiliency, (2) protecting rural communities and providing flexibility in wildland fire management, (3) removing invasive species from ecosystems, and (4) repairing damaged watersheds.

### **The Ski Industry**

Although not a direct member of the forest sector, the ski industry relies on mountainous terrain, usually forested land leased from federal landowners, and is concerned about reduced snow, rising temperatures, extreme weather events, and other consequences of climate change that may affect the profitability of ski areas. Adaptation options used by the ski industry (Scott and McBoyle 2007) include (1) snowmaking to increase the duration of the ski season (Scott et al. 2006), (2) optimizing snow retention (slope development and operational practices such as slope contouring, vegetation management, and glacier protection), and (3) cloud seeding. Forest vigor and stand conditions within and adjacent to ski area boundaries are important to ski areas, because forests burned by wildfire or killed by insect outbreaks affect snow retention, wind patterns, and aesthetic value.

### **Examples of Regional Responses**

Although general guidance and strategic plans about climate adaptation exist for many land management agencies, strategies for specific places and resource issues are in the early

stages. Below we summarize examples for which the intent was to explore how forest adaptation strategies could be developed for specific locations.

## **Western United States**

**Olympic National Forest/Olympic National Park (ONFP), Washington**—This case study in the Pacific Northwest was undertaken to represent a large landscape within a geographic mosaic of lands managed by federal and state agencies, tribal groups, and private land owners (Littell et al. 2011). The ONFP supports a diverse set of ecosystem services, including recreation, timber, water supply to municipal watersheds, pristine air quality, and abundant fish and wildlife. Management of Olympic National Forest focuses on “restoration forestry,” which emphasizes facilitation of late-successional characteristics, biodiversity, and watershed values in second-growth forest. Collaboration with adjoining Olympic National Park, which has a forest protection and preservation mission, is strong.

Development of the ONFP adaptation approach employed a science-management partnership, including scientific expertise from the CIG, to implement education, analysis, and recommendations for action. Analysis focused on hydrology and roads, vegetation, wildlife, and fish, which were the resources most valued by agency resource managers and most likely to be influenced by climate change. A vulnerability assessment workshop for each resource area was paired with a workshop to develop adaptation options based on the assessment, resulting in adaptation options for management issues within each disciplinary topic. Emphasis in adaptation was on conserving biodiversity while working to restore late-successional forest structure through active management. The overall process used in the case study has been adopted by local resource managers to incorporate climate change issues in forest plans and projects (Halofsky et al. 2011) and is currently being used to catalyze climate-change education,

vulnerability assessment, and adaptation planning across 2.5 million ha in Washington State (<http://northcascadia.org>).

**Inyo National Forest and Devils Postpile National Monument, California**—Inyo National Forest (INF) in eastern California contains Mediterranean and dry forest ecosystems, grading from alpine through forest to shrub-steppe vegetation. Much of the national forest is wilderness, biodiversity is high, water is scarce, fire and insects are important, and recreation is the dominant use of public lands. Devils Postpile National Monument (DEPO) is a small national park unit surrounded by INF lands, and collaboration with INF is strong. Ongoing near- and mid-term projects of highest concern focus on vulnerability of INF resources to climate effects that might affect DEPO, and climate adaptation is a high priority in the DEPO general management plan. A science-management partnership facilitated sharing of knowledge about climate change and effects through targeted workshops (Peterson et al. 2011), and assessment reports developed by scientists (Morelli et al. 2011) assisted managers to consider climate effects relevant to specific resource responsibilities. A scientific technical committee (Peterson et al. 2011) helped to meet science needs for managers of these units. For INF, the Climate Project Screening Tool (Morelli et al., in press) was developed, providing a screening process to rapidly assess if climate change would affect resources in the queue for current-year management implementation. Questions about climate-mediated quaking aspen (*Populus tremuloides* Michx.) decline spurred a review of aspen responses to climate and an aspen screening tool for the INF (Morelli and Carr 2011).

For DEPO, where ecosystem protection is prioritized, managing the monument as a climate refugium (Joyce et al. 2008, Peterson et al. 2011) is being evaluated. Because DEPO is at the bottom of a large canyon with cold-air drainage, it contains high biodiversity, and the potential for cold-air drainage to increase in the future may ameliorate the effects of a warmer climate

(Daly et al. 2009). In anticipation of this, a network of temperature sensors in multiple-elevation transects and a climate monitoring station were recently installed to measure ongoing changes in temperature.

**Shoshone National Forest, Wyoming**—Resource managers in Shoshone National Forest worked with Forest Service scientists to write a synthesis on climate change effects and a vulnerability assessment of key water and vegetation resources. The synthesis (Rice et al. 2012) describes what is currently understood about local climate and the surrounding Greater Yellowstone Ecosystem, including paleoclimate, and how future climate change may affect plants, animals, and ecosystems. The assessment highlights components of local ecosystems considered most vulnerable to projected changes in climate and will be integrated in resource-related decision-making processes of forest management through collaborative workshops to train managers.

**The Strategic Framework for Science in Support of Management in the Southern Sierra Nevada, California (SFS)**—The SFS addresses collaborative climate adaptation for the southern Sierra Nevada bioregion of California (Nydick and Sydoriak 2011b), including the southern and western slopes of the Sierra Nevada, three national parks, a national monument, three national forests, tribal lands, state and local public lands, forest industry, and other private lands. This landscape spans ecosystems from alpine through diverse conifer and hardwood forests to woodland and chaparral. The effort is coordinated by a coalition of federal resource managers and academic and agency scientists, and was launched with a large public symposium to review the current state of science on climate issues and adaptation options. The framework document (Exline et al. 2009) guides adaptation by asking: (1) which ecosystem changes are happening, why are they happening, and what does it mean? (2) what is a range of plausible futures? (3) what can we do about it?, and (4) how can relevant information be made

available? Interactions among climate change and habitat fragmentation, encroaching urbanization, shifting fire regimes, invasive species, and increasing air pollution are also being considered. To date the SFS collaborative has generated a list of ideas to provide knowledge and tools regarding agents of change and potential responses (box 4.7). An information clearinghouse will be established, including data for vulnerability assessments, decision support tools, and reports.

### **Southern United States**

**Uwharrie National Forest, North Carolina**—Uwharrie National Forest (UNF) represents a typical national forest context in the southeastern U.S., containing 61 parcels mixed with private land and in close proximity to metropolitan areas (Joyce et al. 2008). Providing a wide range of ecosystem services, the region is undergoing a rapid increase in recreational demand. UNF identified drought-related forest mortality, wildfire, insect outbreaks, soil erosion, stream sedimentation, and water shortages as key issues relative to climate effects. Revision of the forest land management plan explicitly considers climate change effects. Opportunities for adaptation in UNF focus on re-establishing longleaf pine (*Pinus palustris* Mill.) through selective forest management (Joyce et al. 2008). Replanting of drought-tolerant species could provide increased resistance to potential future drought and intense wildlife. Selective harvest and prescribed burns also could target restoration of longleaf pine savannas, mitigating water stress, fuel loads, and wildfire risk anticipated under warming conditions. Concerns about soil erosion and stream sedimentation focus on increasing the size of stream buffer zones where trees are not harvested. Collaboration with surrounding landowners in a common effort to remove fuels in wildland-urban interfaces is a high priority.

### **Northern United States**

The U.S. Forest Service in the Northeast and upper Midwest is pursuing a comprehensive program of adaptation to climate change (fig. 4.5), including education and training, partnership building, vulnerability assessment and synthesis, planning and decision support, and implementation of demonstration projects. The Forest Service Northern Research Station, Northeastern Area State and Private Forestry, and Northern Institute of Applied Climate Science (NIACS) work collectively to respond to climate change needs. The Climate Change Response Framework (CCRF) developed by these entities augments the institutional capacity of national forests to adapt to climate change by providing a model for collaborative management and climate change response that can accommodate multiple locations, landscapes, and organizations (fig. 4.6). As of 2011, three projects were underway in the Northwoods, Central Hardwoods, and Central Appalachians (fig. 4.7).

The projects focus on building science-management partnerships, developing vulnerability assessments and synthesis of existing information, and establishing a standardized process for considering management plans and activities in the context of the assessment. First, an ecosystem vulnerability assessment and synthesis evaluates ecosystem vulnerabilities and management implications under a range of plausible future climates. Second, a shared landscape initiative promotes dialogue among stakeholders and managers about climate change, ecosystem response, and management. Third, a science team encourages rapid dissemination of information. Fourth, an adaptation resources document includes relevant strategies and a process for managers to devise appropriate tactics. Fifth, demonstration projects incorporate project information and tools in adaptation activities. The CCRF emphasizes an all-lands approach, including national forests, other agencies, and other landowners and stakeholders.

The Northwoods CCRF Project (NCCRF) covers 26 million ha of forest in Michigan, Minnesota, and Wisconsin, including six national forests, the Forest Service Northern Research Station, state resource agencies, universities, and other stakeholders. Products to date focus on northern Wisconsin, including a vulnerability assessment (Swanston et al. 2011), a forest adaptation resources document (Swanston and Janowiak, in press), and initiation of demonstration projects in Chequamegon-Nicolet National Forest, where each district was asked to integrate climate change considerations into forest activities. The Medford-Park Falls District identified two aspen stands where silvicultural prescriptions had already been written, but timber had not been marked for harvest, then used CCRF information to consider climate change effects and devised specific adaptation tactics. The overall silvicultural practice was retained, but implementation was altered to accommodate a warmer climate.

A demonstration project started in 2011 convenes a variety of land owners, forest managers, and other stakeholders to discuss climate change effects on specific forest ecosystems, identify adaptation actions, and coordinate implementation of adaptation activities across multiple ownerships. Participants are using CCRF information and tools to devise adaptation tactics appropriate to their management goals. In addition, the Central Hardwoods Climate Change Response Framework, which covers 17 million ha of hardwood forest in Missouri, Illinois, and Indiana, has formed a regional coordinating team with partners from three national forests, the Northern Research Station, and other stakeholders. The Central Appalachians Climate Change Response Framework, which covers 11 million ha of central Appalachian forest in West Virginia and Ohio, includes partners from two national forests and state forestry agencies.

### **National examples**



**Watershed vulnerability assessment**—In 2010, a draft watershed vulnerability assessment (WVA) process was tested in 11 national forests (Furniss et al. 2010), with the goal of quantifying current and projected future condition of watersheds as affected by climate change. A principal objective was to develop a general process that could be tailored to local data availability and resource investment (box 4.8). National forests were asked to include infrastructure, aquatic species, and water uses in the assessments, with analysis areas including at least one “river basin” watershed (hydrologic unit code [HUC] 4). Design of useful strategies for reducing the effects of climate change on ecosystem services requires the ability to (1) identify watersheds of highest priority for protecting amenity values, (2) identify watersheds in which climate-related risk to those values is greatest and least, (3) detect evidence of the magnitudes of change as early as possible, and (4) select actions appropriate for reducing effects in particular watersheds (Peterson et al. 2011).

Hydrologic specialists from participating forests developed an approach for quantifying watershed vulnerability within a relatively short period, and four national forests completed the process within eight months. Acquiring suitable climate exposure data (the degree, duration, or extent of deviation in climate that a system experiences), which had not been previously used by the participants, was challenging. Threshold values for species and water use varied across the forests. For example, brook trout (*Salvelinus fontinalis* Mitchill) was viewed as a stressor in one forest and a valued resource in another. These differences suggest that, whereas information on processes and resource conditions can be shared among forests, local (forest- and watershed-scale) assessments have the greatest value.

### **Assessment: Challenges and Opportunities**

#### **Assessing adaptation response**

In recent years, federal agencies responsible for administering forest ecosystems have produced national climate change response strategies that define adaptation goals and describe a framework for action in field units. These documents, intended to inform and guide consistent agency-wide responses, emphasize (1) staff training and education in climate sciences, (2) science-management partnerships, (3) assessment of vulnerabilities and risks, (4) maintenance of ecosystem sustainability and biodiversity conservation, (5) integration of climate challenges with other forest disturbance agents and stressors, (6) integration of adaptation with greenhouse-gas mitigation, (7) all-lands and collaborative approaches (working with whole ecosystems and across jurisdictional borders), (8) recognition of short- and long-term planning perspectives, (9) setting priorities, and (10) monitoring and adaptive management.

Adaptation strategies have been advanced unevenly by federal agencies at their regional levels and across local units (e.g., national forests and national parks). Implementation of these strategies is assisted by the presence of local motivated leaders, the support and flexibility provided by regional directors and supervisors, and the understanding and concurrence of constituencies. Some units have worked with local scientists to analyze regional climate projections, develop ecosystem vulnerability assessments, and develop intellectual capacity through staff and constituency education. Collaborative partnerships that extend across land ownership and jurisdiction have been developed as a foundation for some adaptation projects and an aid to communication across ownerships with different resource objectives. A few progressive units have implemented climate adaptation projects on the ground. Only a few site-specific adaptation projects, as described in this chapter, have been implemented across a range of resource issues and tiered to local and regional strategies. Responses of state governments have also been variable, with major forest-sector states in the West and North taking the lead in developing adaptation strategies. Where strong academic ties exist, state

responses have developed with a strong scientific foundation. Similar to the federal situation, concepts and frameworks for adaptation are sometimes available, but site-specific project implementation is rare. Education, vulnerability assessments, collaborative partnerships, biodiversity protection, and adaptive management have been key features in adaptation responses by tribes and nongovernmental organizations.

Among the groups that actively address forest adaptation, climate change is commonly addressed as a meta-disturbance agent with other ecosystem stressors. Frequently climate adaptation is not identified as the primary reason for planning; rather, climate response strategies are subordinate to ecosystem sustainability, forest and watershed restoration, and biodiversity conservation. Adaptation goals are thus commonly met through projects that address high-priority management goals, such as management of fuels and fire, invasive species, insects and pathogens, and watershed condition.

Implementation of site- and issue-specific adaptation plans has been uneven and often superficial across the forest sector, and there appears to be a tendency to rely on quantitative climate- and ecosystem-response models without corroboration to local ecosystems (Millar et al. 2007). A subtle danger in using complex, downscaled, spatially rendered models is that users (e.g., forest managers and planners) may accept model output as the single and likely future, rather than one among many possible outcomes. Models are better used to understand processes and cautiously project future climates and ecosystem responses on specific landscapes and definitive timescales, allowing adaptation treatments to be developed for those outcomes. Better understanding by practitioners of how models are built, and what they can and cannot do, would improve effective application of model output to adaptation.

### **Existing constraints**

Various organizations have made progress on adaptation in forest lands, but implementation of has been slow, integration across the various sectors (e.g., multiple use, protected area, forest industry) unbalanced, awareness generally low, integration among resource foci (e.g., forest, animals, watershed, air) fractured, and site-specific projects few. Numerous barriers appear to impede development and implementation of plans that would promote widespread readiness for American forests to adapt to climate change.

**Education, awareness, and empowerment**—As university and college curricula have evolved over the past decade, many important changes have been made that improve training for future resource managers in climate-related sciences. Because most forestry programs did not previously offer climate-related courses, most forest professionals, especially in mid or late career and holding leadership positions, received little training in climate and physical sciences. Many natural resource science curricula now include courses on climate sciences, ecosystem responses to climate change, and implications for resource management. However, education on historical climatology is rare. Without a clear understanding of mechanisms of climatic dynamics, use of concepts like “100-year floods” or “restoration to historic conditions,” which rest on assumptions of stationary long-term conditions, may lead to inappropriate interpretations and management actions (Milly et al. 2008).

Lack of experience and understanding of climate science by resource managers can lead to low confidence in taking management action in response to climate threats; similar limitations through the chain of supervision and decision making appear to constrain appropriate efforts. Inconsistent support for climate readiness and action extending from executive levels can impede regional planning, which in turn sets up barriers to local implementation. Even if

resource managers are trained and competent in climate science, they may lack support from their superiors to implement adaptation strategies and projects.

Lack of public awareness of how climate change affects natural resources influences the level and nature of adaptation by public institutions. Despite widespread public engagement in public lands management over the past 30 years, pressure to act on climate change has not been as prominent as for other resource issues. On the one hand, little support exists for implementing projects directed to adaptation; on the other hand, there is often strong opposition to projects that address indirect effects of climate, such as forest thinning, postfire logging, herbicide treatments to encourage regeneration, and road improvements for watershed protection. Nonetheless, in many cases, public pressure has resulted in climate issues being addressed in resource evaluations and plans.

In some cases, scientific expertise may be unavailable even when science-based strategies are recognized as essential. Scientific institutions have suffered budget reductions, and only some scientists have the interest and capacity to work in management contexts. Even experienced scientists may need to learn the culture, issues, expectations, and scientific focus of management organizations. The demand for scientific participation in on-the-ground adaptation will likely continue to exceed supply as more adaptation programs evolve.

**Policy, planning, and regulatory constraints**—Public and private lands are both subject to policy, planning, and regulatory direction. Federal agencies are constrained by hierarchies of laws and internal policy and direction, whereas private forest landowners have greater flexibility to determine actions and timing on their land, but remain bound by local, state, and federal laws. In federal agencies, site-specific projects are tiered to levels of planning at higher levels in the organization.

In national forests, site-specific projects tier to each forest's land management plan. These plans guide resource management activities on a forest to ensure that sustainable management considers the broader landscape and values for various resources. The U.S. Forest Service is finalizing procedures through a new national Planning Rule (Federal Register vol. 76, no. 30; 36 CFR Part 219) to amend, revise, and develop land management plans for 176 units in the National Forest System (NFS). The Planning Rule will give the Forest Service the ability to complete plan revisions more quickly and reduce costs, while using current science, collaboration, and an all-lands approach to produce better outcomes for federal lands and local communities. The Planning Rule addresses management in the context of climate change and changing environmental conditions and stressors, requiring plans to include components that address maintenance and restoration of ecosystem and watershed health and resilience, protection of key resources including (e.g., water, air, and soil), and protection and restoration of water quality and riparian areas.

All forest management agencies face the challenge of working at spatial and temporal scales compatible with climate change. This demands integration of goals and projects from small to large scales, a reality that often clashes with the mix of ownerships and regulations, making collaboration across multiple organizations essential. As noted above, progress has been made by recent collaborative efforts that recognized that different regulatory and policy environments (e.g., federal versus private) were not necessarily a barrier. Even at small scales, such as a single national forest or national park, traditional planning approaches dissect lands into discrete mapped and time-bound units. Thus, harvest units, wilderness areas, developed recreation zones, and endangered species reserves are delimited, subject to standards and guidelines developed for the management zone. This area-constrained approach is static and inflexible, incompatible with the dynamism of climate and climate-related changes and responses.

Environmental laws developed over the past four decades were conceived primarily with an assumption of climatic stationarity, and thus many lack capacity (or legal interpretation) to accommodate dynamics of climate-related changes. For example, endangered species laws are often interpreted as indicating native species ranges as they were in pre-settlement times (e.g., prior to 1900). Climate changes since then are catalyzing range shifts that in some cases define new native ranges. Enforced maintenance of species in the prior range could prove to be counter-adaptive. The National Forest Management Act (NFMA) of 1976 implies maintenance of the status quo based on historic conditions, usually defined, like above, as pre-settlement (19<sup>th</sup> century) ranges. For example, the NFMA “diversity clause” requires that a similar mix of species be reforested on national forest lands after harvest as was present before. Because regeneration is the most effective period for changing forest trajectories, planting non-traditional mixes of similar species or introducing new species might be a defensible adaptation response (Joyce et al. 2008).

**Monitoring and adaptive management**—Future climates and environmental conditions will likely be non-analog relative to the past. Compounding this situation is the imprint of human land use that has fragmented, restructured, and altered forest ecosystems over the past century. Forest adaptation practices must meet this challenge of novelty and surprise with equally innovative approaches informed by monitoring and adaptive management (“learn as you go”). However, adaptive management in public agencies and other institutions has had minimal success and been implemented slowly, due in part to lack of funding commitment and lack of analyst capacity. Re-orientation of programs, expectations, and interactions with public constituents will be required for monitoring and adaptive management to become a successful partner to adaptation.

**Budget and fiscal barriers**—Significant additional funding will be needed for a full national response to forest climate adaptation. Education and training, development of science-management partnerships, vulnerability assessments, and development of adaptation strategies are critical components of the adaptation process can be integrated with other aspects of management, but effective consideration of climate requires additional time and effort. Collaboration across management units and organizations, leveraging of institutional capacities, and other innovative solutions will be needed to address this budget challenge.

### **Vision for the Future**

**Vision**—Facilitating long-term sustainability of ecosystem function is the foundation of climate change adaptation. Just as there is no single approach to sustainable forestry, effective climate change adaptation will vary by ecosystem, management goals, human community, and regional climate. If adaptation is addressed in a piecemeal fashion (ecological, geographic, and social), large areas and numerous communities within the forest sector may suffer the consequences of poor preparation, slow response, and inefficiencies. The preceding sections describe principles, policies, approaches, and examples of addressing the challenges of climate adaptation. Here we offer a vision of successful adaptation across U.S. forests within the next 20 years:

**A proactive forest sector makes the necessary investments to work across institutional and ownership boundaries to sustain ecosystem services by developing, sharing, and implementing effective adaptation approaches.**

This broad vision incorporates several critical concepts, each embodied by its own vision:



**Investment**—Sufficient investment is allocated to successfully achieve visions of development, sharing, and implementation. This includes (1) investment in basic and applied research, (2) support of adequate staffing to accommodate increased planning, monitoring complexity, and interaction with partners, and (3) concerted effort to communicate to the general public the dynamic nature of climate and forests. Monitoring and data sharing are critical to adaptation and adaptive management, and are jointly supported across multiple agencies and land ownerships. Climate change resource centers, instructional courses, and professional meetings are supported to encourage rapid communication and amplify learning in adaptation management and science. Planning, decision making, and contracting processes that support implementation of ground-level activities are adequately funded so that lands in need of adaptive treatments can be reached before ecosystem function is jeopardized.

**Development**—*Research:* Research into all aspects of forest ecosystem sciences continues to provide valuable insights into forest responses to climate change. Research into effectiveness of climate-adaptation strategies guides adaptive policy responses.

*Assessment:* Credible information is regularly produced and updated at scales relevant to management decisions that (1) assesses vulnerability of ecosystem components, (2) incorporates a range of climate projections, (3) uses multiple modeling approaches to project ecosystem response, and (4) incorporates skills and experience of scientists and land managers.

*Learning:* Active learning occurs through traditional research and other pathways: (1) formal adaptive management trials continually produce information to evaluate adaptation techniques, (2) working forests, especially national forests, serve as “living laboratories” with adequate support to pursue adaptive management including adaptation techniques, and (3) management

on federal lands is sufficiently documented and monitored to identify broad landscape trends and efficacy of adaptation efforts.

**Sharing—*Transparency:*** Management goals are clearly stated in forest planning documents, and explicit options for sustaining ecosystem function under a range of plausible future climates provide a preview of potential choices in meeting those goals.

*Communication:* Vulnerable ecosystems and ecosystem components are identified in vulnerability assessments and noted in management plans. Existing or conditional decisions to pursue different adaptation options are explicit in management plans, and associated risks to ecosystem services are addressed. This information is proactively shared and discussed with the general public.

*Ownerships:* Increased investment in local programs that facilitate forest stewardship assists small landowners in managing sustainably. Outreach to consulting foresters and professional associations creates an informed base of private landowners. Information about management activities is shared across boundaries of all public and private lands to enable the forest sector to take advantage of biological and management diversity across large landscapes. Collaboration to manage across administrative and ownership boundaries is commonplace.

*Partnership:* Adaptation across landscapes is addressed by engaging in productive partnerships, spanning boundaries of agency, ownership, and discipline. Science-management partnerships provide critical information and perspective to members of each discipline and form strong communities of practice.

## **Implementation**

*Planning:* Climate change is incorporated in all planning activities, and on-the-ground prescriptions are adjusted to include adaptation where necessary. Planning is developed for explicit locations with attention to appropriate scale. Public land managers and forestry consultants working are well versed in finding and interpreting climate and vegetation projections, and in adjusting plans to accommodate a range of plausible future climates. Open avenues of discussion provide the scientific community with feedback on the relevance and clarity of tools, information, and research directions.

*Monitoring:* Monitoring is integrated across multiple scales and coordinated across institutions. Monitored indicators are sensitive to changes in key ecosystem components. Monitoring data and summaries are freely available. Monitoring data, clear thresholds, and transparent processes for interpretation of data are incorporated in processes for decision making and changes in management practices (the adaptive management cycle).

*Flexibility:* Management plans acknowledge the increased potential of extreme events, novel climates, and unanticipated ecosystem responses. Decision-making structures have adequate flexibility to accommodate multiple potential futures, and to adopt alternative goals if prior goals are no longer feasible in vulnerable systems. Likewise, if adaptation approaches are ineffective, they are redirected. Lessons are shared with the management and scientific communities to encourage transparency and flexibility.

*Implementation:* New information and lessons are rapidly incorporated in management activities. Active management is used to promote resistance in short terms and long-term resilience where appropriate, and the backlog from previous decades of lands in need of treatment is diminishing. Some forests are managed to “soften the landing” as they transition to

new species assemblages and forest structures, such that ecosystem processes and ecosystem services are maintained. Forests impacted from extreme events are rapidly restored, with due consideration of future climatic effects on species composition and the long-term function of the recovering forest.

### **Path to the Vision**

The U.S. forest sector can make significant progress towards a vision of sustained forest ecosystem function in the face of climate change by doing the following:

- **Embrace education.** Widespread understanding of the central role of climatic dynamics in ecosystem processes and services is fundamental; therefore, training and educational programs need to be deployed for resource professionals in agencies and for other organizations and the general public. Partnerships with universities can enhance scientific support to science-management partnerships for both adaptation and education.
- **Ensure accountability and infuse climate into all organizational efforts.** The responsibility for ensuring that resource management plans, projects, and decisions are “climate savvy” rests on every professional within agencies and other organizations. Knowledge about climate is not an independent staff area but a context through which resource issues can be evaluated. Implementation of this knowledge is the responsibility of personnel across all resource disciplines.
- **Live the all-lands approach and making collaboration the norm.** Effective collaboration across administrative, political, and ownership boundaries, and across diverse cultural and social perspectives is difficult but necessary, often requiring focused effort over an extended period. “Early adapter” collaborations demonstrate how

regulations, traditions, cultures, and organizational legacies can be navigated successfully. These collaborations need cross-agency and cross-sector support to catalyze effective partnerships.

- **Streamline planning and put projects on the ground.** Nimbleness and flexibility to implement changes are essential ingredients for successful adaptive responses to climatic challenges. Much of the current planning and project implementation process in public agencies contains bureaucratic requirements that detract from actual resource work. Planning processes that prioritize project implementation, including uncertainty, risk, and provisions for experimentation will have the most success. For resource managers, emphasizing education and resource projects rather than administrative tasks will expedite timely adaptation accomplishments.

The challenge of climate change adaptation will require creativity by future generations of forest resource managers. No one agency or organization can fully meet the challenge, but this task is within reach of the forest sector if willing partners work collaboratively towards sustainable management grounded in knowledge of climate science and dynamic ecosystems.

## **Carbon Management**

**Kenneth E. Skog, Duncan C. McKinley, Rich A. Birdsey, Sarah J. Hines,  
Christopher W. Woodall, Elizabeth D. Reinhardt**

Sequestering more carbon (C) in forests and offsetting C emissions with use of wood for energy and products are two of a range of objectives in managing forests. The degree to which C storage and C offsets are attained is determined by decisions about the balance of forest management objectives. Increasing C storage and C offsets across of range of C pools and emission sources contributes to stabilizing atmospheric concentrations of carbon dioxide (CO<sub>2</sub>). One time period of interest for the impact of an increase in C emissions on radiative forcing is 100 years (Pachauri and Reisinger 2007). Another, although less well defined, is the time period required to achieve "... stabilization of greenhouse gas (GHG) concentrations in the atmosphere at a level that would prevent dangerous anthropogenic interference with the climate system" (United Nations 1992). In addition, management activities that would be most desirable would contribute co-benefits, avoid adverse impacts, and sustainably provide needed goods, services, and values.

The historical and current conditions of United States (U.S.) forests, forest management practices, and use of forest products have resulted in net C additions to forests and to harvested wood products stocks (tables 4.6, 4.7). However, recent forest sector projection scenarios for the 2010 RPA Assessment (USDA FS 2012) suggest that annual C additions could decline more rapidly and U.S. forests could become a net C emitter of 10s to 100s of Tg C per year within a few decades. This possibility highlights the urgency in identifying the most effective C

management strategies given the complexity of factors that drive broader trends on the forest C cycle, and the broad variety of goods, services, and values forests provide.

Understanding biophysical and social influences on the forest C cycle is critical to developing management strategies that can be used to effectively manage forest C stocks and offset C emissions with minimal risks of failure and minimized risk of adverse environmental effects (tradeoffs). With sufficient knowledge of social processes (e.g., landowner or wood user response to incentives and markets), policies and incentives may be chosen to support strategies with maximum effect. For example, if forest C stocks are expected to decline due to decreasing land area caused by land-use change (e.g., exurban development), policies or incentives to avoid deforestation in those areas may be especially effective. Also, if forest C stocks are expected to decline owing to the effects of changing climate (e.g., prolonged periods of drought), thinning might be especially effective in those areas by protecting C stocks or ensuring some level of continued productivity. Thinning might also reduce impacts on water availability (mainly in arid and semi-arid environments) and help increase forest resilience to various stressors (Jackson et al. 2005, Millar et al. 2007, Reinhardt et al. 2008). Protecting old growth forests and other forests containing high C stocks may be more effective than strategies that would seek to attain C offsets associated with wood use, especially if those forests would recover C very slowly or would not recover in an altered climate.

In some cases, even if harvest treatment strategies may be effective, there may be tradeoffs (losses) judged to be greater than the offset benefits, such as loss of biodiversity in sensitive areas. Alternately, if climate change is expected to increase potential productivity on a given area over a long period of time, increasing forest C stocks through intensive management and forest products, including biomass energy, may be especially effective. Equally important, knowing which strategies to avoid for specific areas will prevent excessive risks and tradeoffs

that could make strategies unsustainable. No widely accepted evaluation framework exists to aid decision making on alternative C management strategies designed to maximize C storage while minimizing risks and tradeoffs.

This chapter discusses (1) current details and trends on where forest C is stored in the U.S., (2) issues concerning how to measure progress and effectiveness in averting emissions, (3) current knowledge on the effectiveness of various management strategies in reducing atmospheric GHGs, and (4) the effects of incentives, regulations, and institutional arrangements in implementing C management strategies.

### **Status and Trends in Forest Related Carbon**

Net annual C additions to forests and harvested wood products account for the vast majority of total annual GHG sequestration among all land uses in the U.S. (fig. 4.8). Within forests, the two largest C components are aboveground biomass and soil organic C (fig. 4.9). Because aboveground biomass accumulates, then shifts to dead wood, litter, or wood products in a matter of decades, there is an opportunity for forest management and land use activities to affect aboveground biomass accumulation and its disposition over decadal time frames. Management modifications can result in higher C accumulation and emission offsets over this multi-decadal time scale.

The change in forest C stocks over time is determined by change in forest area and the change in forest C per unit area. Since the 1950s, timberland area nationwide has been stable (fig. 4.10) while the C per unit area has been increasing (i.e., increasing C density). In recent years the annual increase per unit area has been increasing. The stable/slow accumulation of forests is primarily the result of large-scale reforestation of the U.S. since the early 1900s. The



increasing rate of annual sequestration is a result of gross growth per year continuing to increase, while mortality has increased slowly and harvest removals have stabilized (fig. 4.10). Although there are national trends of stable forest area and increasing annual additions of C to forests, it is likely that there are local areas where mortality plus harvest exceeds growth.

Aboveground biomass C stocks in U.S. forests are largely found in the Pacific coastal region, Appalachian Mountains, Rocky Mountains, Lake States, and central hardwoods (fig. 4.11). Despite the gradual net increase in forestland area and increased C stocks per unit area, at smaller spatial scales there can be higher variation in net annual C sequestration. A forest can easily become a net emitter of C due to local disturbances such as wildfire. For most U.S. counties, it is estimated that C has been increasing in recent years (fig. 4.12). However, uncertainty in annual net sequestration estimates increase greatly as the scale decreases. Given the low density of forest plots that are remeasured each year, estimating interannual changes in forest C for a local area may be able to detect only C loss if there is a substantial disturbance (e.g., large wildfire).

### **Monitoring and Evaluating Effects of Carbon Management**

Figure 4.13 shows C storage and emission processes that can be affected by management of C in forests and wood products. Carbon changes are evaluated by tracking C flows across the system boundaries over time. The boundary around the “forest sector” includes forest, wood products, and wood energy processes. The system boundary includes a defined forest area. A system can be defined to include only C fluxes to and from forests or wood products, or it may include C fluxes from equipment used to manage forests and make and transport wood products, non-wood products, and fossil fuel feedstocks. The effectiveness of C management

activities for mitigating GHG emissions is based on forest removal (and retention) of CO<sub>2</sub> from the atmosphere.

Forest management can also affect GHG emissions beyond the “forest sector.” System boundaries can be expanded to include processes to make energy from fossil fuels where wood energy can substitute, or to include GHG emitting processes to make non-wood products where wood products can substitute. System boundaries can also be expanded beyond the defined forest area to non-forest areas where actions may cause indirect land-use change and associated GHG emissions. System boundaries also include a definition of the time period over which C storage or emissions are evaluated. The choice of system boundaries affects the overall assessment, and defining an objective to alter C management strategy, store C, or alter emissions cannot be done without clearly defining boundaries, processes, and time period. At the present time, no standard approach exists for doing this for evaluating forest biomass as a replacement for fossil fuels.

Evaluation of C management strategies associated with forests requires (at least) accounting and estimates to: (1) monitor C stock changes and emissions over time, and (2) evaluate the effects of altered activities that affect in-forest C (in situ) and associated C storage or emissions outside forests (ex situ). The first accounting framework (Type A) determines how C fluxes in terrestrial systems and harvested wood products have actually changed for a current or past period as a result of management actions and other factors such as natural disturbances. The second accounting framework (Type B) determines the degree to which a change in management under various mitigation strategies could increase C storage and decrease emissions.

This accounting compares mitigation activities to a baseline to determine the magnitude of additional C offsets compared to the baseline. A baseline is the level of C stock, C stock change, level of emissions or emissions change as the result of a given set of land conditions and activities (e.g., forest management, timber harvest, and disturbances) and off-land activities (e.g., substitution for fossil emissions, as defined by the accounting system and boundaries at a point in time or over a period of time). A baseline can be defined by a past set of conditions or an envisioned future set of conditions. The effects of a change in strategy, such as an incentive to increase wood use for energy, are determined by how people may change behavior as a result. For example, with high energy use (high price) some landowners may convert non-forest land to wood plantations and accumulate more C as well as gain benefit from substituting wood for fossil fuel. In addition, an increase in wood price could cause pulpwood to be used for energy and decrease oriented strandboard panel production and resultant C storage in panels.

A specific accounting framework for evaluating C management must include, explicitly or implicitly, a specification of the type of accounting framework (A or B) and of the system boundaries for the processes included (e.g., forest sector, service sector, non-forest land use, specific forest area, time period, wood C only, and other GHG emissions from processes). A “common” type A accounting framework for monitoring is to define system boundaries to include current annual C exchange with the atmosphere from forest ecosystems at a given geographic scale, plus C additions and emissions for harvested wood products from those forests (fig. 4.13). This framework can be used to answer this management question for a given forest area: “Are forests and forest products continuing to (collectively) withdraw and store C from the atmosphere?” The framework is also the basis for reporting GHG emissions and sinks in many accounting systems such as that used in annual reports to the United Nations Framework Convention on Climate Change.

This framework is not intended for evaluating the full effects on atmospheric CO<sub>2</sub> of a change in strategy, which would require a system boundary that includes changes in non-wood C emissions and C emissions or storage outside the forest. Some excluded changes may include altered fossil fuel use, other land use/emissions, and altered non-wood product emissions (fig. 4.13). Evaluating strategy changes requires a framework that includes all processes that significantly change atmospheric CO<sub>2</sub>. If changes in emissions occur over many years, the framework must evaluate CO<sub>2</sub> fluxes over many years. For example, a strategy to increase use of wood for heat, electric power, or biofuels via incentives at a national level would change flux compared to a given baseline, over an extended time, from (1) wood for energy, (2) fossil fuels for energy, (3) land-use change (crops to plantation, or forest to intensive plantation), and (4) flux from forests where wood is removed (including regrowth after removal). The accounting system needs to include all processes noted in fig 4.13.

“Leakage” is a term used to recognize certain C effects when evaluating the effects of a policy or management change using a Type B accounting framework. Leakage is the C effects of a program change that are outside the system boundaries defined by a limited set of processes, (e.g., C changes for a specific forest area). Leakage, which includes C changes on land outside of a system boundary (e.g., caused by changes in harvest or land-use) (Gan and McCarl 2007, Murray et al. 2004, Pachauri and Reisinger 2007, Schwarze et al. 2002, Sohngen et al. 1999), varies depending on the mitigation activity and can be quite high (Gan and McCarl 2007, Murray et al. 2004). In the U.S., leakage estimates associated with activities on a given land area range from less than 10 percent to greater than 90 percent (proportion of C benefit lost), depending on the activity and region (Murray et al. 2004). Globally, leakage estimates range between 42 and 95 percent (Gan and McCarl 2007). Leakage tends to be highest where programs constrain the supply of forest products (e.g., no harvest is allowed) or constrain land-use change (e.g., forest land conversion to agriculture) (Aukland et al. 2003; Depro et al. 2008; Murray et al 2004;

Sohngen et al. 1999, 2008; Sohngen and Brown 2008). In contrast, the indirect effects of a program can increase C benefits outside of a system boundary, a phenomenon termed “spillover” (Magnani et al. 2009). For example, spillover can occur if an increase in plantation forestry reduces C losses from established forests by increasing C flows in cheaper forest products (Magnani et al. 2009). Defining system boundaries to include indirect effects on C (e.g., multinational programs) or otherwise accounting for leakage ensures program integrity.

Carbon storage strategies may be ineffective because of flaws in incentive structures or policies, and not caused by the biophysical attributes of the strategy itself. For example, an incentive program might favor harvesting large trees that produce lumber, assuming that lumber would replace building materials that emit more C in manufacturing. If this incentive strategy were implemented, the lumber could go to non-building uses, or an increase in harvest by one landowner could be offset by a decrease by another. This is a flaw of the incentive system, not of the underlying wood substitution strategy. If there were incentives for builders to use wood in structures rather than alternate materials, the strategy could be effective in reducing overall emissions from manufacturing; however, the effectiveness depends on the assumed changes in forest management.

As described above, the focus of a management strategy is the effects of altered management on a given land area. It is also possible to evaluate strategies by focusing on the change in C storage or emissions associated with producing one unit of wood energy or one unit of wood product, using lifecycle assessment (LCA). An “attributorial LCA” is similar to a type A accounting framework and includes specification of processes that include forest growth, harvest, manufacturing, end use, disposal, and reuse, with the objective of estimating storage and emissions over the lifecycle of one unit of product. Attributorial LCAs are used to monitor inputs and emissions associated with production and do not include all process that would be

affected by a change in production or in processes. A “consequential LCA” also specifies a unit of product and system boundary, but is similar to the Type B framework noted above because the objective is to estimate the change in emissions associated with a one-unit change in product production or some change in processes over the life cycle. Consequential LCAs are typically used to analyze the potential response of a change to a system, such as a change in policy, and can include the effect of changing demand levels for products on production and emissions from other products across many sectors.

Different C management strategies are often evaluated using different system boundaries, accounting frameworks, models, assumptions, functional units (land area vs. product units), and assumed incentives. Therefore, it can be difficult to compare the effectiveness of different strategies. However, it is possible to describe the effects of strategies on changing particular processes, the uncertainty in attaining these effects, and the timing of the effects.

### **Current Understanding of Major Carbon Mitigation Strategies**

Carbon mitigation through forest management focuses on: (1) land-use change to increase forest area (afforestation) and/or to avoid deforestation, (2) C management in existing forests, and (3) use of wood as biomass energy, in place of fossil fuel or in wood products for C storage and in place of other building materials. Collectively, these strategies in the U.S. sequester (using the type A framework) the equivalent of 10–20 percent of U.S. annual fossil fuel emissions, or 221 ( $\pm$  20 percent) Tg C per year (USEPA 2011). The first two strategies aim to maintain or increase forest C stocks (using the type B framework with a boundary around forest area and other land capable of growing forests). The last strategy focuses on increasing C storage or reducing fossil fuel emissions, including C fluxes associated with forests and products removed from the forest (using the type B framework with a boundary around the

forest sector, services, and non-forest land processes [fig. 4.13]). The mitigation potential of these strategies differs in timing and magnitude (table 4.8).

## **Land-Use Change: Afforestation, Avoiding Deforestation, and Urban Forestry**

### **Afforestation**

In the U.S., estimates suggest that afforestation (active establishment or planting of forests) could sequester between 1 and 225 Tg C/yr from 2010–2110 (U.S. Climate Change Science Program 2007, USEPA 2005). Afforestation can be done on land that has not been forested for some time (usually more than 20 years), such as some agricultural lands, or on lands that have not historically supported forests, such as grasslands. The term reforestation is sometimes used to refer to establishing forests on land that has been in non-forest use for less than the specified time period. Mitigation potentials, co-benefits, and environmental tradeoffs depend on where afforestation and reforestation efforts are implemented (table 4.8).

The mitigation potential of afforestation and reforestation on former forestland is significant and generally has the greatest co-benefits, lowest risk, and fewest tradeoffs. Forest regrowth on abandoned cropland comprises about half of the U.S. C sink (Pacala et al. 2001). One study estimated that sequestering the equivalent of 10 percent of U.S. fossil-fuel emissions (160 Tg C) would require that 44 million hectares, or one-third of U.S. croplands, be converted to tree plantations (Jackson and Schlesinger 2004). Another report estimates that 262,000 – 1,133,000 hectares are needed to sequester 1 Tg C annually (USEPA 2005). Given potential global food shortages and high value of many crops, forest establishment on productive croplands is not likely tenable and may cause project leakage (Murray et al 2004). However, establishing forest

plantations on marginal agricultural land or abandoned agricultural land is more tenable, because there is lower potential interference with food production. Where climatic and soil conditions favor forest growth (over crops), irrigation and fertilization inputs would be low relative to gains in C storage. Co-benefits may include erosion control, improved water quality, higher species diversity, and possibly wildlife habitat. The co-benefits of afforestation are enhanced where native species comprise a substantial proportion of the regenerated forest. Monocultures of non-native or native improved-growth species may yield high C storage rates, but would provide fewer co-benefits in terms of biodiversity. This type of afforestation has the lowest risk for unintended results.

Afforestation on lands that do not naturally support forests require more human intervention and environmental trade-offs. Carbon storage in tree and shrub encroachment into grasslands, rangelands, and savannas is estimated to be 120 Tg C yr<sup>-1</sup>, a C sink that could be equivalent to more than half of what existing U.S. forests sequester annually, although this estimate is highly uncertain (U.S. Climate Change Science Program 2007). This C sequestration demonstrates the potential (unintentional) effects of land-use change and other human activities (Van Auken 2000). Planting trees where they were not present historically can in some cases alter species diversity, lower the water table, cause soil erosion on hill slopes, and absorb more solar energy compared with the native ecosystem (Farley et al. 2008, Jackson et al. 2008, Jobbagy and Jackson 2004, McKinley and Blair 2008, Schwaiger and Bird 2010). Irrigation and fertilization would likely be needed in many areas, particularly in arid and semi-arid regions, which might compete with agricultural water supply and other uses. Afforestation generally reduces stream flow because trees use more water than do grass or crops (Farley et al. 2005, Jackson et al. 2005). Use of nitrogen fertilizers may increase nitrous oxide emissions, a GHG with roughly 300 times more global warming potential than CO<sub>2</sub>. This type of afforestation has more risks compared with afforestation on lands that naturally support forests.



## Avoiding Deforestation

Avoiding the loss of forested land can prevent a significant loss of C to the atmosphere.

Currently, global deforestation results in the gross annual loss of nearly 90,000 km<sup>2</sup>, or 0.2 percent of all forests (FAO 2007, Pachauri and Reisinger 2007), which is estimated to release 1,400–2,000 Tg C yr<sup>-1</sup>, with about two-thirds of the deforestation occurring in tropical forests in South America, Africa, and Southeast Asia (Houghton 2005, Pachauri and Reisinger 2007).

Over a recent 150-year period, global land-use change released 156,000 Tg C to the atmosphere, mostly from deforestation (Houghton 2005). In contrast, forested area in the U.S. increased at a net rate of about 340,000 ha yr<sup>-1</sup> in a recent five-year period (2002–2007).

Increases in forested area and forest regrowth are largely responsible for the current U.S. forest C sink of 211 Tg C yr<sup>-1</sup> (USEPA 2011). However, these dynamics will change, with future land use expected to decrease total forested area in the U.S. by more than 9 million hectares by 2050 (Alig et al. 2003). Development and conversion of forest to pasture or agricultural land are responsible for much of the current and expected loss of U.S. forests. In addition, increased area burned by fire may result in the conversion of some forests to shrublands and meadows (Westerling et al. 2011), or a permanent reduction in C stocks on existing forests if fire return intervals are reduced (Harden et al. 2000, Balshi et al. 2009). Potential C mitigation estimates through avoided deforestation are not available for the U.S.

Avoided deforestation protects existing forest C stocks, and has many co-benefits and low risk (table 4.8). Co-benefits include maintaining ecosystem properties and processes, such as watersheds, biodiversity, wildlife habitat, and some recreational activities (McKinley et al. 2011). Risks include incentives to avoid deforestation in one area that may increase removal of forest in other areas, with little net lowering of atmospheric CO<sub>2</sub>. Avoided deforestation may decrease

economic opportunities for timber, agriculture, pasture, or urban development (Meyfroidt et al. 2010). Leakage can be large for avoided deforestation, particularly if harvest is not allowed (Murray et al. 2004). In the U.S., regenerating forests after severe wildfires may be important for avoiding conversion of forest to meadow or shrubland (Donato et al. 2009, Keyser et al. 2008).

### **Urban Forestry**

Urban forestry, the planting and management of trees in and around human settlements, offers limited potential to store additional C, but urban trees provide some indirect ways to reduce fossil fuel emissions and have many co-benefits. Although U.S. urban C stocks are surprisingly large (Churkina et al. 2010), including infrastructure, the potential for urban forestry to help offset GHG emissions is limited for two reasons: (1) urban areas make up only a small fraction of the U.S. landscape (3.5 percent) (Nowak and Crane 2002), and (2) urban trees generally require intensive management. Urban forests have important indirect effects on climate by cooling with shading and transpiration, potentially reducing fossil fuel emissions associated with air conditioning (Akbari 2002). When urban forests are planted over very large regions, the climate effects are less certain, because trees have both warming effects (low albedo) and cooling effects, and may result in complex patterns of convection that can alter air circulation and cloud formation (Jackson et al. 2008). However, urban trees can have high mortality rates in all regions (Nowak et al. 2004), and they require ongoing maintenance, particularly in cities that are in arid regions; risks increase when irrigation, fertilization and other forms of maintenance are necessary (Pataki et al. 2006).

### **In-Situ Forest Carbon Management**

Carbon mitigation through forest management focuses on efforts to increase forest C stock by either decreasing C outputs in the form of harvest and disturbance, or increasing C inputs through active management. Activities under “forest management” vary by report, but generally overlap with these categories. Potential C mitigation for a combined effort including increase harvest intervals, increase growth, and preserve establishment could remove 105 Tg C yr<sup>-1</sup>, although achieving these results would require large land areas. An estimated 479,000–707,000 hectares of manageable forestland is needed to store 1 Tg C yr<sup>-1</sup> (USEPA 2005).

### **Increasing Forest Carbon by Decreasing Harvest and Protecting Large Carbon Stocks**

Forest management can increase the average forest C stock by increasing the interval between harvests or decreasing harvest intensity (Balboa-Murias et al. 2006, Harmon and Marks 2002, Harmon et al. 2009, Jiang et al. 2002, Kaipainen et al. 2004, Liski et al. 2001, Schroeder 1992, Seely et al. 2002, Thornley and Cannell 2000). Increasing harvest intervals would have the biggest effect on forests harvested at ages before peak rates of growth begin to decline (culmination of mean annual increment [CMAI]), such as some Douglas-fir forests in the northwestern U.S. Increasing rotation age for forests with low CMAI, such as southern pine species that are already harvested near CMAI, would yield a decreasing benefit per year of extended rotation.

Harvesting forests with very high biomass and planting a new forest reduces overall C stocks more in the near term than if the forest were retained, even counting the C storage in harvested wood products (Harmon et al. 1996, Harmon et al. 2009). For example, some old growth forests in Oregon store as much as 1,100 Mg C ha<sup>-1</sup> (Smithwick et al. 2002), which would take centuries to regain if these stocks were liquidated and replaced, even with fast growing trees (McKinley et al. 2011). Low intensity or partial harvests maintain higher C stocks compared to

clearcuts (Harmon et al. 2009), while possibly reducing the risk of disturbance, such as fire and damaging storms, and concurrently allowing forests to be used for wood products or biomass energy. However, although thinning increases the size and vigor of residual trees, it generally reduces net C storage rates and C storage at the stand scale (Dore et al. 2010, Schonau and Coetzee 1989). Harvest effects on soil C are mixed (Johnson and Curtis 2011, Nave et al. 2010). Decreasing removal of C from forests through longer harvest intervals or less intense harvests increases forest C stocks. Benefits of the decreased outputs strategy include an increase in structural and species diversity (table 4.8). Risks include C loss due to disturbance and reduced substitution of wood for materials that emit more C in manufacturing.

### **Managing Forest Carbon with Fuel Treatments**

Since 1990, CO<sub>2</sub> emissions from wildland forest fires in the conterminous United States have averaged 67 Tg C yr<sup>-1</sup> (USEPA 2009a, 2010). The possibility that fuel treatments, although reducing on-site C stocks, may contribute to mitigation by providing a source for biomass energy and avoiding future wildfire emissions, is attractive, especially because fuel treatments may play an important role in climate change adaptation. Fuel treatments have other important benefits, including their potential to protect property and restore forest conditions more resilient to periodic wildfire. It is unlikely that fuel treatments would be implemented solely to manage C stocks.

Fuel treatments are a widespread forest management practice in the U.S. (Battaglia et al. 2010), and are designed to alter fuel conditions to reduce wildfire intensity, crown fires and tree mortality, and suppression difficulty (Reinhardt et al. 2008, Scott and Reinhardt 2001). Fuel treatment to reduce crown fire hazard can be accomplished by reducing surface fuels, ladder fuels (small trees), and canopy fuels (Peteron et al. 2005). All of these involve removing C from

the site, whether through harvest or prescribed fire (Stephens et al. 2009, Reinhardt et al. 2010). They also alter subsequent forest C dynamics by altering the residual stand.

Crown fires often result in near-total tree mortality, whereas many trees can survive surface fires. This contrast in survival has led to the notion that fuel treatments may offer a C benefit: removing some C from the forest may protect the remaining C (Finkral and Evans 2008, Hurteau et al. 2008, Mitchell et al. 2009, Stephens et al. 2009, Dore et al. 2010). Thinned stands that burn in a surface fire typically have much higher tree survival and lower C losses than similar, unthinned stands that burn in a crown fire (e.g., (Finkral and Evans 2008, Hurteau and North 2009, Hurteau et al. 2008, Stephens et al. 2009), although the net effect of fuel treatment C removal and surface fire emissions may exceed that from crown fire alone, even when materials from fuel treatments are used for wood products (Reinhardt et al. 2010). Because fuel treatment benefits are transient, they may lapse before a wildfire occurs, in which case the C removed by the fuel treatment is not offset by reduced wildfire emissions.

Modeling studies suggest that fuel treatments in most landscapes will result in a net decrease in landscape C over time (Ager et al. 2010, Harmon et al. 2009, Mitchell et al. 2009), because the savings in wildfire emissions is gained only on the small fraction of the landscape where fire occurs each year. For treatments to yield a substantial C benefit, the following conditions would be required: (1) relatively light C removal would substantially reduce emissions, (2) fire occurrence is high in the near term (while fuel treatments are still effective), and (3) thinnings can provide wood for energy or long-lived products that yield substitution benefits. If fuel treatments are implemented, it is advantageous from a C management standpoint to use removed fuels for energy production or wood products, rather than burning them on-site (Coleman et al 2010, Jones et al 2010). Feasibility and energy implications depend in part on hauling distance (Jones et al 2010). An intriguing alternative to hauling bulky biomass to

conversion facilities is in-situ pyrolysis to produce energy-dense liquid fuel and bio-char which can remain on site to enhance soil productivity and sequester C (Coleman et al 2010).

### **Increasing Forest Carbon Stocks by Increasing Forest Growth**

Increasing growth rates in existing or new forests could increase C storage on the landscape and increase the supply of forest products or biomass energy. Practices that increase forest growth include fertilization, irrigation, use of fast-growing planting stock, and control of weeds, pathogens, and insects (Albaugh et al. 1998, Albaugh et al. 2003, Albaugh et al. 2004, Allen 2008, Amishev and Fox 2006, Borders et al. 2004, Nilsson and Allen 2003). The potential associated with increasing forest growth varies by site and depends on the specific climate, soil, tree species, and management.

Increased yields from these practices can be impressive. In pine forests in the southern U.S., tree breeding has improved wood growth by 10 –30 percent (Fox et al. 2007b), and increased insect and stress resistance (McKeand et al. 2006) reduces losses to mortality. Such management could also provide an opportunity to plant species and genotypes that are better adapted to future climates. For southern U.S. pines, plantations using improved seedlings, control of competing vegetation, and fertilization grow wood four times faster than naturally regenerated second-growth pine forests without competition control (Carter and Foster 2006).

Many U.S. forests are nitrogen limited and would likely respond to fertilization (Reich et al. 1997). Nitrogen and phosphorus fertilizers have been used in about 6.5 million hectares of managed forests in the Southeast to increase wood production (Liski et al. 2001, Seely et al. 2002, Albaugh et al. 2007, Fox et al. 2007a). Fertilization can show 100 percent gains for wood growth (Albaugh et al. 1998, Albaugh et al. 2004). However, the benefits of fertilization for

growth and C increase would need to be balanced by the high emissions associated with fertilizer production and potential emissions from eutrophication in aquatic systems (Carpenter et al. 1998) (table 4.8). Other risks include reduced water yield (faster growth uses more water), which is more pronounced in arid and semi-arid forests, and a loss of biodiversity if faster growth is accomplished by replacing multi-species forests with monocultures (limited diversity can make some forests vulnerable to insects and pathogens). In some areas, increasing tree diversity and C stocks could be compatible goals (Woodall et al. 2011).

Markets for current or new forest products can provide revenue to invest in growth-enhancing forest management. For example, expectation of revenue from eventual sale of high value timber products would support investment in treatments or tree planting to increase growth rate. Tax or other government incentives may also support growth enhancing management. To the extent that incentives to alter growth also alter timber harvest and wood products use, evaluation will require type B accounting with system boundaries that include forest sector, services sector, and possibly non-forest land.

### **Ex-situ Forest Carbon Management**

Carbon is removed from the forest for a variety of uses, and those uses can have different effects on C balances. Depending on the forest product stream, C can be stored in wood products for a variable length of time, oxidized to produce heat or electrical energy, or converted to liquid transportation fuels and chemicals that would otherwise come from fossil fuels (fig. 4.14). In addition, there can be a substitution effect when wood products are used in place of other products that emit more GHG in manufacturing (Lippke et al. 2011).

Strategies that would add to storage in long lived wood products, increase use life, and increase use of wood products in place of higher emitting alternate products can complement strategies aimed at increasing forest C stocks. Different risks and uncertainty in attaining benefits need to be considered when comparing strategies for increasing forest C with strategies for attaining wood product C offsets. Effective strategies need to ensure energy offsets are attained in an acceptable period of time, and that substitution affects are effectively attained.

### **Carbon in Forest Products**

Wood and paper continue to store C when in use and also in landfills (fig. 4.14). The rates of net C accumulation depend on the rates of additions, disposal, combustion, and landfill decay. The half-life for single-family homes made of wood built after 1920 is about 80 years (Skog 2008, USEPA 2008), whereas the half-life of paper and paperboard products is less than three years (Skog 2008). About two-thirds of discarded wood and one-third of discarded paper go into landfills (Skog 2008). Decay in landfills is typically anaerobic and very slow (Barlaz 1998), therefore, 77 percent of the C in solid wood products and 44 percent in paper products remain in landfills for decades (Chen et al. 2008, Skog 2008). However, current rates of methane release and capture can eliminate this C storage benefit for certain low lignin paper products (Skog 2008). About 2,500 Tg C accumulated in wood products and landfills in the U.S. from 1910 to 2005 (Skog 2008), with about 700 Tg C (in 2001) in single- and multi-family homes (Skog 2008). In 2007, net additions to products in use and those in landfills combined were 27 Tg C yr<sup>-1</sup> (USEPA 2009b), with about 19 Tg C yr<sup>-1</sup> from products in use (Skog 2008).

### **Product Substitution**



Net C emissions associated with production and use of forest products can be substantially less than for steel and concrete in structures. Use of one metric ton of C in wood materials in construction in place of steel or concrete can result in 2 metric tons lower C emissions. ( Sathre and O'Connor 2008, Schlamadinger and Marland 1996). In some cases, using wood from faster-growing forests for substitution can be more effective in lowering atmospheric CO<sub>2</sub> than storing C in the forest where increased wood production is sustainable (Baral and Guha 2004, Marland and Marland 1992, Marland et al. 1997) (fig. 4.14a). On the other hand, harvesting forests with very high C stocks that have accumulated over many decades may result in a large deficit of biological C storage that could take many decades to more than a century to restore (McKinley et al. 2011) (fig. 4.14b). Opportunities for substitution in the U.S. are largely in non-residential buildings (McKeever et al. 2006, Upton et al. 2008), because most houses are already built with wood, although some opportunities to increase the substitution effect in residential buildings exist, for example, by using wood for walls in houses (Lippke and Edmonds 2006). Attaining the substitution effect requires incentives that avoid or reduce type 1 risks by encouraging increased use of wood (box 4.9). Incentives focused on landowners to harvest wood for products may not provide as many substitution effects because of leakage. In addition, incentives are needed that avoid type 1 risks in which wood may come from forest conditions where C recovery is slow (fig. 4.14a) and instead comes from forest conditions where C recovery is fast (e.g., fig. 4.14b).

### **Biomass Energy**

Biomass energy could prevent the release of an estimated 130–190 Tg C yr<sup>-1</sup> year from fossil fuels (Perlack et al. 2005, Zerbe 2006). Biomass energy comprises 28 percent of the U.S. renewable energy supply and 2 percent of total U.S. energy use, but has the potential to increase to 10 percent (U.S. Energy Information Administration 2009, Zerbe 2006). Currently,

wood is used in the form of chips, pellets, and briquettes to produce heat or combined heat and generation of electricity (Saracoglu and Gunduz 2009). These basic energy carriers can be further transformed, using advanced conversion technologies, into liquid transportation fuels, and gases (e.g., methane and hydrogen) (Bessou et al. 2011, Demirbas 2007). Conversion processes for these fuels are still largely experimental and require further development to improve efficiency and commercial viability. At the present time, GHG balances for simple energy carriers (e.g., wood chip and pellets) for producing heat and electricity are more certain than for advanced energy carriers. In addition, the potential exists to create high-value chemicals and other bioproducts from wood that would otherwise be made from fossil fuels, resulting in reduced emissions compared to use of fossil fuels (Hajny 1981, USDOE 2004).

Most biomass for energy is a by-product of conventional forest product streams, such as milling residues (Gan and Smith 2006a), with some use of whole trees killed by insects, disease, and natural disturbance (Peng et al. 2010, Tumuluru et al. 2010). However, most of these residues, mainly sawdust and bark, are already used for direct heating in milling operations or used for other wood products, such as particle board (Malkki and Virtanen 2003, Ackom et al. 2010, Nilsson et al. 2011), and obtaining higher quantities of biomass feedstock would require using other residues. A number of currently unused residues have been identified, including residues from logging, hazardous fuel reduction treatments, pre-commercial thinning, urban areas, insect kill, and other sources (Ackom et al. 2010, Gan 2007, Gan and Smith 2006b, Malkki and Virtanen 2003, Perlack et al. 2005, Smeets and Faaij 2007, Repo et al. 2011, USDOE 2011).

If forest harvesting is expanded to meet the demand for biomass energy, roundwood from standing trees will increasingly be used for energy. For example, short-rotation plantations devoted to biomass feedstock production have been proposed (Fantozzi and Buratti 2010, Tuskan 1998). If prices for biomass energy increase, short-rotation forest crops such as poplars

could become a significant feedstock source (Solomon et al. 2007, Ince et al. 2011). Carbon emissions from increased use of roundwood for energy may be offset over time by a subsequent increase in forest C. This can be accomplished through increased forest growth on land where the roundwood is harvested. The amount and speed of the offset is influenced by the time period considered, forest growth rate, initial stand C density, and the efficiency with which wood offsets fossil fuel emissions (Schlamadinger et al. 1995). The offset can also be accomplished through increased landowner investment in forestry across. The investment can include converting non-forest land to forest, retaining land in forest that would otherwise be converted to non-forest, or planting land in faster growing pulpwood or short-rotation plantations. Forest inventory and C projections for the U.S. indicate that for scenarios with higher wood energy use (versus those with lower wood energy use) there will be more land retained in forest and more land in plantations for the Southern U.S (USDA FS 2012). The effect on forest C of retaining land in forest is greater than the effect of increasing plantation area. For the North and South, little or no landowner investment response to increased revenue for biomass is expected.

Reductions in GHG emissions from wood-to-energy pathways depend, in part, on how efficiently wood substitutes for fossil fuels. The energy value of wood (energy content per unit mass) is lower than for fossil fuels (Demirbas 2005, Patzek and Pimentel 2005), a difference that is most pronounced when wood substitutes for fossil fuels with high energy values (e.g., natural gas). The risk of not attaining various levels of offset from use of wood for energy varies, depending on whether biomass is from residues or from greater use of roundwood (Schlamadinger et al. 1995, Zanchi et al. 2010). Risks for using residues are relatively small, especially if forests and supply chains are well managed. Risks associated with using roundwood vary by forest conditions, treatments, and degree of landowner response by investment in more intensive forest management. Large increases in demand could cause loss of C if natural forest with high

C density were converted to forest plantations or agricultural biomass plantations with lower C density.

Recent research has provided contrasting conclusions regarding the potential carbon mitigation benefits from using wood for energy. A number of studies report that using biomass instead of fossil fuels can significantly reduce net carbon emissions (Boman and Turnbull 1997, Cherubini et al. 2009, Jones et al. 2010, Malmshheimer et al. 2011, Mann and Spath 2001, Spath and Mann 2000). Other studies report that the post-harvest regrowth period during which forest C is initially low negates the benefits of wood energy (Bracmort 2011, Cardellichio and Walker 2010, Fargione et al. 2008, Manomet Center for Conservation Sciences 2010, Mathews and Tan 2009, McKechnie et al. 2011, Melamu and von Blottnitz 2011, Melillo et al. 2009, Pimentel et al. 2008, Repo et al. 2011, Schlamadinger et al. 1995, Searchinger et al. 2009). Studies that used LCAs with both biomass pathways and forest C dynamics over time calculated lower reductions in CO<sub>2</sub> emissions than similar LCAs without forest C dynamics. For some cases and time periods, LCAs with biomass pathways and forest C dynamics indicate biomass emissions can be higher than fossil emissions ( Johnson 2009, Manomet Center for Conservation Sciences 2010, McKechnie et al. 2011, Pimentel et al. 2008, Searchinger et al. 2008).

These conflicting conclusions are caused by differing assumptions and methods used in the LCAs (Cherubini et al. 2009, Cherubini et al. 2012, Matthews and Tang 2009,). Emerging C accounting methods are increasingly focused on the effect of emissions on the atmosphere and climate over an extended time period, rather than assuming C neutrality (Cherubini et al. 2012). Continuing efforts are needed to provide evaluation frameworks that are adequate to evaluate the overall C and climate effects of specific combinations of forest management and wood energy use.

## **Implementing Mitigation Strategies: Markets, Regulations, Taxes, and Incentives**

Forests currently comprise about a third of the land area in the United States (USDA Forest Service, 2009), but fragmentation and conversion of forest to other land uses is increasing, especially in the eastern U.S. (Drummond and Loveland 2010). A variety of mechanisms exist at national, regional, and local scales that can enhance mitigation efforts while providing incentives to keep forests intact. National forests are not eligible for incentive programs or market-based payments for C sequestration or other ecosystem services, but markets and incentive programs can potentially play a role in ecosystem-enhancing mitigation on private and non-federally owned land. Markets and incentive programs can provide a means for land owners to be financially compensated for voluntary restoration activities that improve ecosystem services. Some of these mechanisms, such as C markets, are designed to encourage mitigation, while other mechanisms help maintain or augment C stores as an ancillary benefit.

### **Markets, Registries, and Protocols for Forest-based Carbon Projects**

Carbon markets are a type of emissions trading mechanism, and are typically designed to create a multi-sector approach to encouraging reductions and (often but not always) enhancing sequestration of GHG emissions (measured in metric tons of CO<sub>2</sub> equivalent, or CO<sub>2</sub>e) in an economically efficient manner. Registries exist to track and account for the C, and protocols outline the specific methodologies that are a prerequisite to creating legitimate C offsets.

The U.S. does not have a national-level regulatory market, but several mandatory regional efforts and voluntary over-the-counter markets provide limited opportunities for mitigation

through forest-based C projects. Offsets generated from these projects can compensate for emissions generated elsewhere. Forest C projects in the U.S. generally take the following form:

#### Avoided emissions

- *Avoided deforestation (or avoided conversion)*: projects that avoid emissions by keeping forests threatened with conversion to non-forest intact.

#### Enhanced sequestration

- *Afforestation/reforestation*: projects that reforest areas that are currently non-forested, but may have been forested historically.
- *Improved forest management*: projects that offer enhanced C mitigation through better or more sustainable management techniques. These projects are compatible with sustainable levels of timber harvesting.
- *Urban forestry*: projects that plant trees in urban areas. Only sequestered C is eligible (avoided C emissions that result from energy savings are not eligible for credit).

The Regional Greenhouse Gas Initiative (RGGI) is a mandatory multi-state effort in New England and the Mid-Atlantic which allows for offset credits to be generated through afforestation projects within RGGI member states. The Climate Action Reserve (CAR) is another mandatory initiative that is based in California but accepts forest projects from throughout the country. In addition, protocols created by the American Carbon Registry, Verified Carbon Standard provides quality assurance to domestic and international forest C projects that may be sold on the voluntary market (Kollmuss et al. 2010, Peters-Stanley et al, 2011). In 2009, 5.1 Mt CO<sub>2</sub>, or 38 percent of the global share of forest-based C offsets, was generated in North America (Hamilton et al, 2010b). However, factors such as substantial start-up and transaction costs and restrictions on the long-term use and stewardship of forest land enrolled in C projects

often serve as barriers to engagement for many private forest landowners in the U.S. (Brooke et al, 2009; Diaz et al, 2009).

### **Tax and Incentive Programs**

Some states offer reduced taxes on forest land, as long as it meets certain requirements. These tax incentives may be crafted for the purpose of maintaining a viable timber industry and open space objectives, but have the added benefit of helping to maintain or enhance forest C stores. For example, private forest landowners enrolled in Wisconsin's Managed Forest Law Program receive an 80–95 percent tax reduction on land that is at least 80 percent forested and is managed for the sustainable production of timber resources. Vermont's Use Value Appraisal Program is similar. Carbon benefits from these programs must be evaluated based on specific circumstances; younger, rapidly growing forests have higher rates of C uptake, whereas older stands may have lower C uptake but higher overall storage (Harmon 2001, Malmshheimer 2008). A “no harvest” unmanaged forest scenario may produce more or less C benefit than a sustainably managed forest, but much depends on current C stocks, the likelihood of disturbance, and whether and how the harvested timber products are used (Ingerson, 2007, Nunnery and Keeton, 2010). The timeframe of expected C benefits therefore depends on both forest management regimes and forest product pathways (long-term vs. short-term products) (McKinley et al. 2011).

A variety of federal programs administered by the USDA Natural Resources Conservation Service, Forest Service, and Farm Service Agency provide cost-share and rental payment incentives for good farm, forest, watershed, and wildlife habitat stewardship. As an ancillary benefit, these programs may also help maintain or enhance C stores, but this is currently not an explicit goal of any of these programs. The area enrolled in each program fluctuates annually

and depends on commodity prices, program funding, and authorization levels, as sanctioned in the Farm Bill. Currently, approximately 13 million hectares of U.S. farmland are enrolled in the Conservation Reserve Program, down from approximately 15 million hectares in 2005 (Claassen et al, 2008, USDA Farm Service Agency). A brief description of relevant programs is shown in table 4.9.

If policy favored land management that would decrease the buildup of atmospheric CO<sub>2</sub>, it might be possible to either fine-tune existing incentive programs to more explicitly support C mitigation strategies, and develop an alternative incentive program that prioritizes C management. In the case of the former, the explicit objective of the program could remain as is (to determine general eligibility), but the financial incentives for enrollment could be related to estimated average C benefit per hectare, rather than calculated based only on hectares enrolled. Carbon benefit per hectare could be estimated at a county or regional scale based on a combination of factors, including geographic location, land use, species planted, and overall landscape connectivity. This may help to ensure that priority lands for C management received the highest potential benefits. Alternatively, a specific forest C incentive program could complement current incentive programs by targeting small family forest owners and providing financial incentives that may be sufficient to ensure that forests remain as forests. Best management practices could be made available (e.g., for artificial regeneration, thinning, and insect control) (table 4.10), and financial incentives could be based on estimated C benefits (Pinchot 2011). These estimated benefits would require only a statistically robust verification of practices rather than annual site monitoring.

### **The Role of Public Lands in Mitigation**



Public lands encompass large areas of forests and rangelands, about 37 percent of the land area of the U.S., with federally managed lands occupying 76 percent of the total area managed by all public entities (Dilling et al. in press). Whether and how C might be actively managed on public lands is not yet clear. A decision to manage public lands for their C benefits would involve a complex set of interacting forces and multiple jurisdictions, and would be governed by laws mandating multiple uses of land in the public domain. The Council on Environmental Quality (CEQ) has the responsibility of overseeing environmental policy across the federal government. The CEQ has developed draft guidelines for all agencies describing how federal agencies can improve their consideration of the effects of GHG emissions and climate change in when evaluating proposals for federal actions under the National Environmental Policy Act (NEPA) (Sutley 2010). Another recent policy that affects all federal agencies is Executive Order 13514 (Federal Leadership in Environmental, Energy, and Economic Performance), which requires Agencies to set targets that include a focus on sustainability, energy efficiency, reduced fossil fuel use, increased water efficiency, etc. In addition, the order requires agencies to measure, report, and reduce GHG emissions from direct and indirect activities, including federal land management practices. The CEQ guidance and these orders are being considered by land management agencies, but it is unclear how effective they will be in reducing GHGs, given the many other uses of federal lands.

## Managing Forests in Response to Climate Change

**David L. Peterson and James M. Vose**

Managing forests in response to climate change is just one component of the broad and complex task of sustainable natural resource management. Climatic variability (year to year, and decade to decade differences in climate) has always been a factor in forest management, but now resource managers must begin to address directional trends in human-caused climate change in the context of increased variability and movement away from historic averages. Climate change provides a context to be considered in management, but it is rarely appropriate to focus on climate change exclusive of other issues that affect forest resources. An increasing number of potential strategies and management options are now available for addressing climate change challenges in forests. However, institutionalization of these strategies and options is rare. Implementing these approaches, or at least a thorough consideration thereof, through the planning and management processes on public and private lands is a major organizational and social challenge.

If projected changes in temperature, precipitation, and extreme weather events are realized, management activities that facilitate adaptation to climate change can be realistically viewed as providing additional time until biological and social systems adjust to a new climate. The sooner action is implemented, the more options will be available to prepare forest systems for a new climate. Two major institutional shifts are needed for successful adaptation in U.S. forests. First, scientists and resource managers need to agree that static and equilibrium concepts relative to ecosystem function and management (historic range of variation, restoration of “pre-settlement” conditions, climax vegetation, etc.) will be less relevant in the future. Ecosystems that exist in

non-analog climates with increased disturbance, new species, and invasive species will rarely be in equilibrium with climate or other environmental factors, and it will not be possible to preserve them intact over time in a specific location. Second, organizations for which a rapid change in ecosystem dynamics would challenge their ability to manage forest resources sustainably, will need to consider climatic effects as part of normal business operations. If ongoing management protocols and projects include the role of climatic variability and change, then accomplishment targets and on-the-ground practices can be adjusted as needed. This will minimize surprises and lead to realistic long-term planning objectives.

As noted in the adaptation section above, adapting to climate change is a viable option for most organizations if viewed as adaptive management in the context of climatic variability and change. At the present time, most public and private institutions need considerable input from the scientific community to help interpret climate science and model output, and to project the effects of climate change on natural resources at different spatial and temporal scales. Successful science-management partnerships have typically required 2-5 years to make substantial progress on science-based solutions to climate challenges. To be successful in managing the nation's forests, climate change will need to become a mainstream issue (much as "ecosystem management," and "ecological restoration" did previously) that can be addressed without continuous high level, external scientific input.

Multi-institutional collaboration is required, both now and in the future, to apply consistent strategies and tactics across large landscapes. Cooperation among U.S. agencies and other organizations in addressing natural resource issues has often been challenging. However, recent efforts between the U.S. Forest Service and National Park Service to collaborate on climate change adaptation, and nascent efforts by U.S. Fish and Wildlife Service Landscape Conservation Cooperatives to instill an all-lands approach in conservation issues, including

climate change, provide hope that collaboration will become more common. Perhaps more challenging are the barriers of internal “paralysis by analysis” within agencies, and external litigation and appeals, which delay timely implementation of projects that can facilitate adaptation. It will be difficult to break the gridlock that seems to envelop public land management in some regions until engagement of stakeholders and consistent, open communication of climate science with the public, policy makers, and land managers becomes commonplace. Climate change is at the forefront of many policy and management discussions on private lands as well (e.g., the Southern Forest Futures Project), with similar concerns about the effects of climate change on forest lands and potential management options for adaptation and mitigation. In regions dominated by private lands such as the Southeast and Northeast, dealing with complex ownership patterns and a wide range of management objectives will be critical for successful climate-smart management across large landscapes. Given multiple management objectives and limited funding and staff for implementation, it will be necessary to optimize long-term strategies on a regional to sub-regional basis by considering where the most benefit can be gained.

Projections of climate-change effects are relatively certain for some components of forest ecosystems, and less certain for others, especially beyond the mid-21st century. Developing effective management options to address dynamic and novel conditions will require ongoing monitoring to identify ecosystems at risk, detect change, and evaluate the success or failure of management activities. Now more than ever, land managers will need detailed information (in both time and space) on forest conditions to inform management decisions and help adapt to changing conditions. The U.S. Forest Service Forest Inventory and Analysis program and the Forest Service Forest Health Monitoring network provide information on changes in forest growth and condition over most of the U.S. In addition, the Forest Service operates 80 Experimental Forest and Ranges that are critical assets for change detection, climate-change

experiments, and management demonstrations. Combined with other large networks such as the National Ecological Observatory Network (20 core sites to be established in representative eco-climate domains), the National Science Foundation Long-Term Ecological Research Program (27 sites located across the U.S., Puerto Rico, and the Antarctic), National Weather Service weather stations, and numerous U.S. Geological Survey gauging stations, many variables are monitored across a broad geographic area. In most cases, these networks operate independently, but some lack central data storage, data management protocols, and easy access; however, efforts are underway to increase data access for many core data sets. These monitoring networks are key to detecting changes in climate and forest condition, but they are not a substitute for the on-the-ground monitoring that will be required to assess the effectiveness of management activities. This will require a larger investment by land management agencies, although improved efficiency and coordination can in some cases compensate for insufficient funding.

In the near term, it is logical to pursue management strategies that are relatively low cost, have few barriers, and will have immediate results. For adaptation, this would include reducing co-occurring stressors in forests (e.g., air pollution, exotic pathogens), implementing fuel reduction where feasible and effective, and assertively reducing stand densities where feasible and appropriate (resistance and resilience strategies). For C management, this would include reducing deforestation, increasing afforestation, reducing wildfire severity where feasible, increasing growth, and increasing use of wood-based bioenergy where economically justified.

In the long term, specific adaptation strategies will need to be considered in light of emerging scientific evidence on climate-change effects and assessments of the effectiveness of various management actions on the ground. Resilience strategies in the face of increasing large-scale disturbances often include standard management practices (e.g., forest thinning). Specific

strategies for C management will need to be guided by emerging scientific evidence on how to concurrently manage forests *in situ* for products, energy, and other ecosystem services. Strategies will vary by location, inherent forest productivity, and local management objectives. The mandate for productivity on commercial private lands contrasts with objectives on public lands, but both private and public perspectives need to be accommodated in order to manage C across broad spatial scales, meet multiple management objectives, and benefit local economies.

It will also be important to consider how adaptation and mitigation can be coordinated to optimize implementation across specific landscapes. For example, fuel reduction treatments can reduce the prevalence of crown fires in dry forests, while also providing material for local bioenergy use (the long-term effect on C dynamics is site specific based on current evidence). The interaction of adaptation and mitigation has been poorly assessed to date, and successful models of both strategic and tactical approaches to this interaction are needed. This topic may provide opportunities for coalitions among partners who would not normally collaborate on other natural resource issues. In the near term, we anticipate that federal land management agencies will continue to lead the development of science-management partnerships and collaborative approaches to adaptation and C management across public lands. Successful adaptation and C management will accelerate across larger landscapes if and when community-based partnerships become more engaged with climate change as a component of sustainable resource stewardship.

## Literature Cited

**Ackom, E.K.; Mabee, W.E.; Saddler, J.N. 2010.** Industrial sustainability of competing wood energy options in Canada. *Applied Biochemistry and Biotechnology*. 162(8): 2259–2272.

**Ager, A.A.; Finney, M.A.; McMahan, A.; Cathcart, J. 2010.** Measuring the effect of fuel treatments on forest carbon using landscape risk analysis. *Natural Hazards and Earth System Sciences*. 10(12): 2515–2526.

**Akbari, H. 2002.** Shade trees reduce building energy use and CO<sub>2</sub> emissions from power plants. *Environmental Pollution*. 116: S119–S1260.

**Albaugh, T.J.; Allen, H.L.; Dougherty, P.M. [et al.]. 1998.** Leaf area and above- and belowground growth responses of loblolly pine to nutrient and water additions. *Forest Science*. 44(2): 317–328.

**Albaugh, T.J.; Allen, H.L.; Fox, T.R. 2007.** Historical patterns of forest fertilization in the southeastern United States from 1969 to 2004. *Southern Journal of Applied Forestry*. 31(3): 129–137.

**Albaugh, T.J.; Allen, H.L.; Zutter, B.R.; Quicke, H.E. 2003.** Vegetation control and fertilization in midrotation *Pinus taeda* stands in the southeastern United States. *Annals of Forest Science*. 60: 619-624.

**Alig, R.J.; Plantinga, A.J.; Ahn, S.; Kline, J.D. 2003.** Land use changes involving forestry in the United States: 1952 to 1997, with projections to 2050. Gen. Tech. Rep. PNW-GTR-587. Portland, OR: U.S. Department of Agriculture, Forest Service, Pacific Northwest Research Station. 92 p.

**Allen, H.L. 2008.** Silvicultural treatments to enhance productivity. In: Evans, J., ed. The forests handbook, volume 2: applying forest science for sustainable management. Oxford, United Kingdom; Malden, MA: Blackwell Science Ltd: 129-139. Chapter 6.

**Alley, R.B.; Marotzke, J.; Nordhaus, W. [et al.]. 2002.** Abrupt climate change: inevitable surprises. Washington, DC: National Academy Press. 230 p.

**Amishev, D.Y.; Fox, T.R. 2006.** The effect of weed control and fertilization on survival and growth of four pine species in the Virginia Piedmont. *Forest Ecology and Management*. 236(1): 93–101.

**Archer, D. 2005.** Fate of fossil fuel CO<sub>2</sub> in geologic time. *Journal of Geophysical Research*. 110: C09S05.

**Aubry, C.; Devine, W.; Shoal, R. [et al.]. 2011.** Climate change and forest biodiversity: a vulnerability assessment and action plan for national forests in Western Washington. Portland, OR: U.S. Department of Agriculture, Forest Service, Pacific Northwest Region. 310 p.  
<http://ecoshare.info/wp-content/uploads/2011/05/CCFB.pdf>. (27 December 211).

**Aukland, L.; Costa, P.M.; Brown, S. 2003.** A conceptual framework and its application for addressing leakage: the case of avoided deforestation. *Climate Policy*. 3: 123–136.

**Bagne, K.E.; Friggens, M.M.; Finch, D.M. 2011.** A system for assessing vulnerability of species (SAVS) to climate change. Gen. Tech. Rep. RMRS-GTR-257. Fort Collins, CO: U.S. Department of Agriculture, Forest Service, Rocky Mountain Research Station. 28 p.  
<http://www.treearch.fs.fed.us/pubs/37850>. (27 December 2011).



**Balboa-Murias, M.A.; Rodriguez-Soalleiro, R.; Merino, A.; Alvarez-Gonzalez, J.G. 2006.**

Temporal variations and distribution of carbon stocks in aboveground biomass of radiata pine and maritime pine pure stands under different silvicultural alternatives. *Forest Ecology and Management*. 237(1–3): 29–38.

**Balshi, M. S.; McGuire, A.D.; Duffy, P. [et al.]. 2009.** Vulnerability of carbon storage in North American boreal forests to wildfires during the 21st century. *Global Change Biology*. 15: 1491–1510.

**Baral, A.; Guha, G.S. 2004.** Trees for carbon sequestration or fossil fuel substitution: the issue of cost vs. carbon benefit. *Biomass and Bioenergy*. 27(1): 41–55.

**Barlaz, M.A. 1998.** Carbon storage during biodegradation of municipal solid waste components in laboratory-scale landfills. *Global Biogeochemical Cycles*. 12(2): 373–380.

**Baron, J.S.; Allen, C.D.; Fleishman, E. [et al.]. 2008.** National parks. In: Julius, S.H.; West, J.M., eds.; Baron, J.S.; Griffith, B.; Joyce, L.A. [et al.], authors. Preliminary review of adaptation options for climate-sensitive ecosystems and resources: a report by the U.S. Climate Change Science Program and the Subcommittee on Climate Change Research. Washington, DC: U.S. Environmental Protection Agency: 4-1 to 4-68.

**Baron, J.S.; Gunderson, L.; Allen, C. [et al.]. 2009.** Options for national parks and reserves for adapting to climate change. *Environmental Management*. 44(6): 1033–1042.

**Battaglia, M.A.; Rocca, M.E.; Rhoades, C.C.; Ryan, M.G. 2010.** Surface fuel loadings within mulching treatments in Colorado coniferous forests. *Forest Ecology and Management*. 260: 1557–1566.

**Bessou, C.; Ferchaud, F.; Gabrielle, B.; Mary, B. 2011.** Biofuels, greenhouse gases and climate change. A review. *Agronomy for Sustainable Development*. 31: 1–79.

**Birdsey, R.; Pregitzer, K.; Lucier, A. 2006.** Forest carbon management in the United States: 1600–2100. *Journal of Environmental Quality*. 35: 461–1469.

**Birdsey, R.A.; Plantinga, A.J.; Health, L.S. 1993.** Past and prospective carbon storage in United States forests. *Forest Ecology and Management*. 58(1–2): 33–40.

**Boman, U.R.; Turnbull J.H. 1997.** Integrated biomass energy systems and emissions of carbon dioxide. *Biomass Energy*, 13: 333-343.

**Borders, B. E.; Willli, R. E.; Markewitz, D. [et al.]. 2004.** Effect of complete competition control and annual fertilization on stem growth and canopy relations for a chronosequence of loblolly pine plantations in the lower coastal plain of Georgia. *Forest Ecology and Management*. 192: 21-37.

**Bracmort, K. 2011.** Is biopower carbon neutral? 7-5700. Washington, DC: Congressional Research Service. 14 p.

**Butler, P.R.; Swanston, C.W.; Janowiak, [et al.]. In press.** Adaptation strategies and approaches. In: Swanston, C.W.; Janowiak, M.K., eds. *Forest adaptation resources: climate*

change tools and approaches for land managers. Gen. Tech. Rep. NRS-87. Newtown Square, PA: U.S. Department of Agriculture, Forest Service, Northern Research Station.

**Cardellichio, P.; Walker, T. 2010.** Why the Manomet study got the biomass carbon accounting right. The Foetry Source. 4.

**Carpenter, S.R.; Caraco, N.F.; Correll, D.L. [et al.]. 1998.** Nonpoint pollution of surface waters with phosphorus and nitrogen. *Ecological Applications*. 8(3): 559–568.

**Carter, M.C.; Foster, C.D. 2006.** Milestones and millstones: a retrospective on 50 years of research to improve productivity in loblolly pine plantations. *Forest Ecology and Management*. 227(1–2): 137–144.

**Carter, T.R.; Parry, M.L.; Harasawa, H.; Nishioka, S. 1994.** IPCC technical guidelines for assessing climate change impacts and adaptation. Working group 2 of the Intergovernmental Panel on Climate Change. Cambridge, United Kingdom: Cambridge University Press: 1–72.

**Cayan, D.R.; Maurer, E.P.; Dettinger, M.D. [et al.]. 2008.** Climate change scenarios for the California region. *Climatic Change*. 87(Suppl 1): 21–42.

**Center for Island Climate Adaptation and Policy [CICAP]. 2009.** A framework for climate change adaptation in Hawaii. Honolulu, HI: State of Hawaii, Ocean Resources Management Plan Working Group; University of Hawaii, Center for Island Climate Adaptation and Policy. 30 p.

**Chen, J.X.; Colombo, S.J.; Ter-Mikaelian, M.T.; Heath, L.S. 2008.** Future carbon storage in harvested wood products from Ontario's Crown forests. *Canadian Journal of Forest Research*. 38: 1947–1958.

**Cherubini, F.; Birda, N.D.; Cowieb, A. [et al.]. 2009.** Energy- and green-house gas-based LCA of biofuel and bioenergy systems: key issues, ranges, and recommendations. *Resource Conservation and recycling*, 53: 434–447.

**Cherubini, F.; Guest, G.; Stømman, A.H. 2012.** Application of probability distributions to the modeling of biogenic CO<sub>2</sub> fluxes in life cycle assessment. *GCB Bioenergy*, DOI: 10.1111/j.1757-1707.2011.01156.x

**Churkina, G.; Brown, D.G.; Keoleian, G. 2010.** Carbon stored in human settlements: the conterminous United States. *Global Change Biology*. 16(1): 135–143.

**Clean Air Act of 1970;** 42 U.S.C. s/s 7401 et seq.

**Clean Water Act of 1977;** 33 U.S.C. s/s 1251 et seq.

**Climate Adaptation Knowledge Exchange [CAKE]. 2011.** CAKE: Climate adaptation knowledge exchange. <http://www.cakex.org>. (28 December 2011).

**Climate Impacts Group (CIG). 2009.** *The Washington Climate Change Impacts Assessment*. McGuire Elsner, M.; Littell, J.; Whitely Binder, L., eds. Seattle, WA: University of Washington, Center for Science in the Earth System, Joint Institute for the Study of the Atmosphere and Oceans.

**Cole, D.N.; Yung, L. 2010.** Beyond naturalness: rethinking park and wilderness stewardship in an era of rapid change. Washington, DC: Island Press. 304 p.

**Coleman, M.; D. Page-Dumroese; Archuleta, J. [et al.]. 2010.** Can portable pyrolysis units make biomass utilization affordable while using bio-char to enhance soil productivity and sequester carbon. In: Jain, T.B.; Graham, R.T.; Sandquist, J., tech eds. Integrated management of carbon sequestration and biomass utilization opportunities in a changing climate. Proceedings of the 2009 National Silviculture Workshop, 2009 June 15-18, Boise ID. Proc. RMRS-P-61. Fort Collins, CO: U.S. Department of Agriculture, Forest Service, Rocky Mountain Research Station: 159–168.

**Crook, J.A.; Forster, P.M. 2011.** A balance between radiative forcing and climate feedback in the modeled 20<sup>th</sup> century temperature response. *Journal of Geophysical Research*. 116: D17108, 1–14.

**Daly, C.; Conklin, D.R.; Unsworth, M.H. 2009.** Local atmospheric decoupling in complex topography alters climate change impacts. *International Journal of Climatology*. 30(12): 1857–1864.

**Daniels, A.E.; Morrison, J.F.; Joyce, L.A. [et al.]. In press.** Climate projections FAQ. Gen. Tech. Rep. RMRS-XX. Ft. Collins, CO: U.S. Forest Service, Rocky Mountain Research Station.

**Demirbas, A. 2005.** Potential applications of renewable energy sources, biomass combustion problems in boiler power systems and combustion related environmental issues. *Progress in Energy and Combustion Science*. 31(2): 171–192.

**Demirbas, A. 2007.** Progress and recent trends in biofuels. *Progress in Energy and Combustion Science*. 33: 1–18.

**Depro, B.M.; Murray, B.C.; Align, R.J.; Shanks, A. 2008.** Public land, timber harvests, and climate mitigation: quantifying carbon sequestration potential on U.S. public timberlands. *Forest Ecology and Management*. 255: 1122–1134.

**Donato, D.C.; Fontaine, J.B.; Campbell, J.L. [et al.]. 2009.** Conifer regeneration in stand-replacement portions of a large mixed-severity wildfire in the Klamath-Siskiyou Mountains. *Canadian Journal of Forest Research*. 39: 823–838.

**Dore, S.; Kolb, T.E.; Montes-Helu, M [et al.]. 2010.** Carbon and water fluxes from ponderosa pine forests disturbed by wildfire and thinning. *Ecological Applications*. 20(3): 663–683.

**Endangered Species Act of 1973 [ESA];** 16 U.S.C. 1531-1536, 1538-1540.  
*Energy and Combustion Science*. 31(2): 171–192.

**ESSA. 2011.** Vegetation Dynamics Development Tool (VDDT). <http://essa.com/tools/vddt/>. 28 December 2011).

**Exec. Order No. 13,514, 74 Fed. Reg. 194, 52117 (October 8, 2009).** Federal leadership in environmental, energy, and economic performance.  
<http://www.whitehouse.gov/administration/eop/ceq/sustainability>. (28 December 2011).

**Exline, J.; Graber, D.; Stephenson, N. [et al.]. 2009.** A strategic framework for science in support of management in the Southern Sierra Nevada ecoregion: a collaboratively developed approach. Three Rivers, CA: Southern Sierra Nevada Ecoregion. 24 p.

<http://www.nps.gov/seki/naturescience/upload/strategic-framework-2.pdf>. (27 December 2011).

**Fantozzi, F.; Buratti, C. 2010.** Life cycle assessment of biomass chains: wood pellet from short rotation coppice using data measured on a real plant. *Biomass and Bioenergy*. 34(12): 1796–1804.

**Fargione, J.; Hill, J.; Tilman, D. [et al.]. 2008.** Land clearing and the biofuel carbon debt. *Science*. 319(5867): 1235–1238.

**Farley, K.A.; Jobbágy, E.G.; Jackson, R.B. 2005.** Effects of afforestation on water yield: a global synthesis with implications for policy. *Global Change Biology*. 11: 1565–1576.

**Farley, K.A.; Piñeiro, G.; Palmer, S.M. [et al.]. 2008.** Stream acidification and base cation losses with grassland afforestation. *Water Resources Research*. 44(W00A03): 11.

**Finkral, A.J.; Evans, A.M. 2008.** Effects of a thinning treatment on carbon stocks in a northern Arizona ponderosa pine forest. *Forest Ecology and Management*. 255(7): 2743–2750.

**Food and Agriculture Organization of the United Nations (FAO). 2007.** State of the world's forests 2007. Rome, Italy: Food and Agriculture Organization of the United Nations, Communications Division, Electronic Publishing Policy and Support Branch. 144 p.  
<http://www.fao.org/docrep/009/a0773e/a0773e00.htm> November 2011).

**Fox, T.R.; Allen, H.L.; Albaugh, T.J. [et al.]. 2007a.** Tree nutrition and forest fertilization of pine plantations in the southern United States. *Southern Journal of Applied Forestry*. 31(1): 5–11.

**Fox, T.R.; Jokela, E.J.; Allen, H.L. 2007b.** The development of pine plantation silviculture in the southern United States. *Journal of Forestry*. 105(7): 337–347.

**Furniss, M.J.; Staab, B.P.; Hazelhurst, S. [et al.]. 2010.** Water, climate change, and forests: watershed stewardship for a changing climate. Gen. Tech. Rep. GTR-PNW-812. Portland, OR: U.S. Department of Agriculture, Forest Service, Pacific Northwest Research Station. 75 p.

**Gallopín, G.C. 2006.** Linkages between vulnerability, resilience, and adaptive capacity. *Global Environmental Change*. 16(3): 293–303.

**Gan, J. 2007.** Supply of biomass, bioenergy, and carbon mitigation: method and application. *Energy Policy*. 35(12): 6003–6009.

**Gan, J.; McCarl, B.A. 2007.** Measuring transnational leakage of forest conservation. *Ecological Economics*. 64(2): 423–432.

**Gan, J.B.; Smith, C.T. 2006a.** A comparative analysis of woody biomass and coal for electricity generation under various CO<sub>2</sub> emission reductions and taxes. *Biomass and Bioenergy*. 30(4): 296–303.

**Gan, J.; Smith, C.T. 2006b.** Availability of logging residues and potential for electricity production and carbon displacement in the USA. *Biomass and Bioenergy*. 30(12): 1011–1020.



**Glick, P.; Stein, B.A.; Edelson, N.A., eds. 2011.** Scanning the conservation horizon: a guide to climate change vulnerability assessment. Washington, D.C.: National Wildlife Federation. 176 p. <http://www.nwf.org/vulnerabilityguide>. (27 December 2011).

**Hajny, G.** 1981. Biological utilization of wood production for production of chemicals and foodstuffs. Res. Pap. FPL-RP-385. Madison, WI: U.S. Department of Agriculture, Forest Service, Forest Products Laboratory. 65p.

**Halofsky, J.E.; Peterson, D.L.; O'Halloran, K.A.; Hawkins Hoffman, C. 2011.** Adapting to climate change at Olympic National Forest and Olympic National Park. Gen. Tech. Rep. PNW-GTR-844. Portland, OR: U.S. Department of Agriculture, Forest Service, Pacific Northwest Research Station. 130 p.

**Harden, J.W.; Trumbore, S.E.; Stocks, B.J. [et al.]. 2000.** The role of fire in the boreal carbon budget. *Global Change Biology*. 6(S1): 174–184.

**Harmon, M.E.; Harmon, J.M.; Ferrell, W.K.; Brooks, D. 1996.** Modeling carbon stores in Oregon and Washington forest products: 1900–1992. *Climatic Change*. 33(4): 521–550.

**Harmon, M.E.; Marks, B. 2002.** Effects of silvicultural practices on carbon stores in Douglas-fir–western hemlock forests in the Pacific Northwest, U.S.A.: results from a simulation model. *Canadian Journal of Forest Research*. 32(5): 863–877.

**Harmon, M.E.; Moreno, A.; Domingo, J.B. 2009.** Effects of partial harvest on the carbon stores in Douglas-fir/western hemlock forests: a simulation study. *Ecosystems*. 12(5): 777–791.

**Harris, J.A.; Hobbs, R.J.; Higgs, E.; Aronson, J. 2006.** Ecological restoration and global climate change. *Restoration Ecology*. 14(2): 170C176.

**Helbrecht, L.; Jackson, A.; Speaks, P., co-chairs. 2011.** Washington State climate change response strategy: interim recommendations from topic advisory group 3 on species, habitats and ecosystems. TAG3 interim report February 2011. Olympia, WA: State of Washington, Department of Ecology. 95 p.

[http://www.ecy.wa.gov/climatechange/2011TAGdocs/E2011\\_interimreport.pdf](http://www.ecy.wa.gov/climatechange/2011TAGdocs/E2011_interimreport.pdf). (27 December 2011).

**Houghton, R.A. 2005.** Aboveground forest biomass and the global carbon balance. *Global Change Biology*. 11(6): 945–958.

**Houghton, R.A.; Hackler, J.L.; Lawrence, K.T. 1999.** The U.S. carbon budget: contributions from land-use change. *Science*. 285(5427): 574–578.

<http://www.fs.fed.us/climatechange/advisor/scorecard/scorecard-guidance-08-2011.pdf>. (27 December 2011).

**Hurteau, M.; North, M. 2009.** Fuel treatment effects on tree-based forest carbon storage and emissions under modeled wildfire scenarios. *Frontiers in Ecology and the Environment*. 7(8): 409–414.

**Hurteau, M.D.; Koch, G.W.; Hungate, B.A. 2008.** Carbon protection and fire risk reduction: toward a full accounting of forest carbon offsets. *Frontiers in Ecology and the Environment*. 6(09): 493–498.

**Intergovernmental Panel on Climate Change [IPCC]. 2001.** Climate change 2001: mitigation Third assessment report of the Intergovernmental Panel on Climate Change. Working Group III. Cambridge, United Kingdom: Cambridge University Press. 753 p.

**Jackson, R.B.; Jobbágy, E.G.; Avissar, R. [et al.]. 2005.** Trading water for carbon with biological sequestration. *Science*. 310(5756):1944–1947.

**Jackson, R.B.; Randerson, J.T.; Canadell, J.G. [et al.]. 2008.** Protecting climate with forests. *Environmental Research Letters*. 3(4): 044006.

**Jackson, R.B.; Schlesinger, W.H. 2004.** Curbing the U.S. carbon deficit. *Proceedings of the National Academy of Sciences USA* 101(45): 15827–15829.

**Jackson, S.T. [In press].** Conservation and land management in a changing world: extending historical range-of-variability beyond the baseline. In: Wiens, J.; Regan, C.; Hayward, G.; Safford, H., eds. *Historical environmental variation in conservation and natural resource management*. New York, NY: Springer.

**Jamison, R.; Cook, K.; Sandison, D., co-chairs. 2011.** Washington state climate change response strategy: interim recommendations of the natural resources: working lands and water topic advisory group.

[http://www.ecy.wa.gov/climatechange/2011TAGdocs/R2011\\_interimreport.pdf](http://www.ecy.wa.gov/climatechange/2011TAGdocs/R2011_interimreport.pdf). (27 December 2011).

**Janowiak, M.K.; Butler, P.R.; Swanston, C.W. [et al.]. 2011a.** Climate change adaptation workbook. In: Swanston, C.W.; Janowiak, M.K., eds. Forest adaptation resources: climate change tools and approaches for land managers. Gen. Tech. Rep. NRS-87. Newtown Square, PA: U.S. Department of Agriculture, Forest Service, Northern Research Station.

**Janowiak, M.K.; Swanston, C.W.; Nagel, L.M. [et al.]. 2011b.** Silvicultural decision-making in an uncertain climate future: a workshop-based exploration of considerations, strategies, and approaches. Gen. Tech. Rep. NRS-81. Newtown Square, PA: USDA Forest Service, Northern Research Station. 14 p.

**Jiang, H.; Apps, M.J.; Peng, C. [et al.]. 2002.** Modeling the influence of harvesting on Chinese boreal forest carbon dynamics. *Forest Ecology and Management*. 169(1–2): 65–82.

**Jobbágy, E.G.; Jackson, R.B. 2004.** Groundwater use and salinization with grassland afforestation. *Global Change Biology*. 10: 1299–1312.

**Johnson, D.W.; Curtis, P.S. 2001.** Effects of forest management on soil C and N storage: meta analysis. *Forest Ecology and Management*. 140: 227–238.

**Johnson, E. 2009.** Goodbye to carbon neutral: getting biomass footprints right. *Environmental Impact Assessment Review*. 29(3): 165–168.

**Johnstone, M.; Williamson, T. 2007.** A framework for assessing climate change vulnerability of the Canadian forest sector. *The Forestry Chronicle*. 83(3): 358–361.

**Jones, G.; Loeffler, D.; Butler, E. [et al.]. 2010.** Emissions, energy return and economics from utilizing forest residues for thermal energy compared to onsite pile burning. In: Jain, T.B.; Graham, R.T.; Sandquist, J., tech eds. *Integrated management of carbon sequestration and biomass utilization opportunities in a changing climate. Proceedings of the 2009 National Silviculture Workshop, 2009 June 15-18, Boise ID. Proc. RMRS-P-61.* Fort Collins, CO: U.S. Department of Agriculture, Forest Service, Rocky Mountain Research Station: 145–158.

**Joyce, L.A., Blate, G.M.; Littell, J.S. [et al.]. 2009.** Managing for multiple resources under climate change. *Environmental Management*. 44(6): 1022–1032.

**Joyce, L.A.; Blate, G.M.; Littell, J.S. [et al.]. 2008.** National forests. In: Julius, S.H.; J.M. West, J.M., eds.; Baron, J.S.; Griffith, B.; Joyce, L.A. [et al.]. *Preliminary review of adaptation options for climate-sensitive ecosystems and resources: a report by the U.S. Climate Change Science Program and the Subcommittee on Climate Change Research.* Washington, DC: U.S. Environmental Protection Agency: 3-1–3-127.

**Kaipainen, T.; Liski, J.; Pussinen, A.; Karjalainen, T. 2004.** Managing carbon sinks by changing rotation length in European forests. *Environmental Science and Policy*. 7(3): 205–219.

**Keyser, T.L.; Lentile, L.B.; Smith, F.W.; Shepperd, W.D. 2008.** Changes in forest structure after a large, mixed-severity wildfire in ponderosa pine forests of the Black Hills, South Dakota, USA. *Forest Science*. 54(3): 328–338.

**Kohm, K.A.; Franklin, J.F. 1997.** Creating a forestry for the 21st century: the science of ecosystem management. Washington, DC: Island Press. 475 p.

**Lackey, R.T. 1995.** Seven pillars of ecosystem management. *Landscape and Urban Planning*. 40(1/3): 21–30.

**Lindner, M.; Maroschek, M.; Netherer, S. [et al.]. 2010.** Climate change impacts, adaptive capacity, and vulnerability of European forest ecosystems. *Forest Ecology and Management*. 259: 698–709.

**Lippke, B., Oneil, E., Harrison, R. [et al.]. 2011.** Life cycle impacts of forest management and wood utilization on carbon mitigation: knowns and unknowns. *Carbon Management*. 2: 303–333.

**Lippke, B.; Edmonds, L. 2006.** Environmental performance improvement in residential construction: the impact of products, biofuels, and processes. *Forest Products Journal*. 56(10): 58–63.

**Liski, J.; Pussinen, A.; Pingoud, K. [et al.]. 2001.** Which rotation length is favourable to carbon sequestration? *Canadian Journal of Forest Research*. 31(11): 2004–2013.

**Littell, J.S.; Oneil, E.E.; McKenzie, D. [et al.]. 2010.** Forest ecosystems, disturbance, and climatic change in Washington State, USA. *Climatic Change*. 102(/2): 129–158.

**Littell, J.S.; Peterson, D.L. 2005.** A method for estimating vulnerability of Douglas-fir growth to climate change in the northwestern U.S. *The Forestry Chronicle*. 81(3): 369–374.

**Littell, J.S.; Peterson, D.L.; Millar, C.I.; O'Halloran, K. 2011.** U.S. national forests adapt to climate change through science-management partnerships. *Climatic Change*. 110(1/2): 269–296.

**Magnani, F.; Dewar, R.C.; Borghetti, A. 2009.** Leakage and spillover effects of forest management on carbon storage: theoretical insights from a simple model. *Tellus Series B: Chemical and Physical Meteorology*. 61(2): 385–393.

**Mälkki, H.; Virtanen, Y. 2003.** Selected emissions and efficiencies of energy systems based on logging and sawmill residues. *Biomass and Bioenergy*. 24(4–5): 321–327.

**Malmsheimer, R.W.; Bower, J.L.; Fried, J.S. [et al.]. 2011.** Managing forest because carbon matters: integrating energy, products, and land management policy. *Journal of Forestry*. 109:S7–S51.

**Mann, M.K.; Spath, P.L. 2001.** A life-cycle assessment of biomass cofiring in a coal-fired power plant. *Clean Technology and Environmental Policy*. 3: 81–91.

**Manomet Center for Conservation Sciences. 2010.** Massachusetts biomass sustainability and carbon policy study: report to the Commonwealth of Massachusetts Department of Energy Resources. Rep. NCI-201003. Brunswick, ME: Manomet Center for Conservation Sciences. 182 p.

**Margolius, R.; Salafsky, N. 1998.** Measures of success: designing, managing, and monitoring conservation and development projects. Washington, DC: Island Press. 384 p.

**Marland, G.; Marland, S. 1992.** Should we store carbon in trees? *Water, Air, and Soil Pollution*. 64(1–2): 181–195.

**Marland, G.; Schlamadinger, B. 1997.** Forest for carbon sequestration of fossil fuel substitution? A sensitivity analysis. 13: 389–397.

**Marland, G.; Schlamadinger, B.; Leiby, P. 1997.** Forest/biomass based mitigation strategies: does the timing of carbon reductions matter? *Critical Reviews in Environmental Science and Technology*. 27(Special): S213–S226.

**Mathews, J.A.; Tan, H. 2009.** Biofuels and indirect land use change effects: the debate continues. *Biofuels, Bioproducts and Biorefining*. 3(3): 305–317.

**McKeand, S.E.; Jokela, E.J.; Huber, D.A. [et al.]. 2006.** Performance of improved genotypes of loblolly pine across different soils, climates, and silvicultural inputs. *Forest Ecology and Management*. 227(1–2): 178–184.

**McKechnie, J.; Colombo, S.; Chen, J.X. [et al.]. 2011.** Forest bioenergy or forest carbon? Assessing trade-offs in greenhouse gas mitigation with wood-based fuels. *Environmental Science and Technology*. 45(2): 789–795.



**McKeever, D.B.; Adair, C.; O'Connor, J. 2006.** Wood products used in the construction of low-rise nonresidential buildings in the United States, 2003. Tacoma, WA: Wood Products Council. 68 p.

**McKenney, D.; Pedlar, J.; O'Neill, G. 2009.** Climate change and forest seed zones: past trends, future prospects and challenges to ponder. *The Forestry Chronicle*. 85(2): 258–266.

**McKinley, D.C.; Blair, J.M. 2008.** Woody plant encroachment by *Juniperus virginiana* in a mesic native grassland promotes rapid carbon and nitrogen accrual. *Ecosystems*. 11: 454–468.

**McKinley, D.C.; Ryan, M.G.; Birdsey, R.A. [et al.]. 2011.** A synthesis of current knowledge on forests and carbon storage in the United States. *Ecological Applications*. 21(6): 1902–1924.

**McLachlan, J.S.; Hellmann, J.J.; Schwart, M.W. 2007.** A framework for debate of assisted migration in an era of climate change. *Conservation Biology*. 21(2): 297–302.

**Melamu, R.; von Blottnitz, H. 2011.** 2nd generation biofuels a sure bet? A life cycle assessment of how things could go wrong. *Journal of Cleaner Production*. 19: 138–144.

**Melillo, J.M.; Reilly, J.M.; Kicklighter, D.W. [et al.]. 2009.** Indirect emissions from biofuels: how important? *Science*. 326(5958): 1397–1399.

**Metz, B.; Davidson, O.; Swart, R.; Pan, J., eds. 2001.** Climate change 2001: mitigation. Contribution of Working Group III to the Third Assessment Report of the Intergovernmental Panel on Climate Change. Cambridge, United Kingdom: Cambridge University Press. 700 p.

**Meyfroidt, P.; Rudel, T.K.; Lambin, E.F. 2010.** Forest transitions, trade, and the global displacement of land use. *Proceedings of the National Academy of Sciences of the United States of America*. 107: 20917–20922.

**Millar, C.I.; Stephenson, N.L.; Stephens, S.L. 2007.** Climate change and forests of the future: managing in the face of uncertainty. *Ecological Applications*. 17(8): 2145–2151.

**Milly, P.C.D.; Betancourt, J.; Falkenmark, M. [et al.]. 2008.** Stationarity is dead: whither water management? *Science*. 319(5863): 573–574.

**Minnesota Forest Resources Council. 2011.** Landscape management documents. [www.frc.state.mn.us/resources\\_documents\\_landscape.html](http://www.frc.state.mn.us/resources_documents_landscape.html). (28 December 2011).

**Mitchell, S.R.; Harmon, M.E.; O’Connell, K.E.B. 2009.** Forest fuel reduction alters fire severity and long-term carbon storage in three Pacific Northwest ecosystems. *Ecological Applications*. 19(3): 643–655.

**Morelli, T.L.; Carr, S.C. 2011.** A review of the potential effects of climate change on quaking aspen (*Populus tremuloides*) in the western United States and a new tool for surveying sudden aspen decline. Res. Pap. PSW-RP-235. Albany, CA; U.S. Department of Agriculture, Forest Service, Pacific Southwest Research Station. 31 p.

**Morelli, T.L.; McGlinchy, M.C.; Neilson R.P. 2011.** A climate change primer for land managers: an example from the Sierra Nevada. Gen. Tech. Rep. PSW-GTR-262. Albany, CA: U.S. Department of Agriculture, Forest Service, Pacific Southwest Research Station. 44 p.

**Morelli, T.L.; Yeh, S.; Smith, N.; Millar, C.I. [In press].** Climate project screening tool: an aid for climate change adaptation. Gen. Tech. Rep. PSW-GTR. Albany, CA: U.S. Department of Agriculture, Forest Service, Pacific Southwest Research Station.

**Moser, S.C.; Luers, A.L. 2008.** Managing climate risks in California: The need to engage resource managers for successful adaptation to change. *Climatic Change*. 87 (Suppl 1): S309–S322.

**Murray, B.C.; McCarl, B.A.; Lee, H. 2004.** Estimating leakage from forest carbon sequestration programs. *Land Economics*. 80(1): 109–124.

**National Environmental Policy Act of 1969 [NEPA];** 42 U.S.C. 4321 et seq.

**National Park Service [NPS]. 2010.** Climate change response strategy: science, adaptation, mitigation, communication. Fort Collins, CO: U.S. Department of the Interior, National Park Service, Climate Change Response Program; Washington, DC: U.S. Department of the Interior, National Park Service. [http://www.nps.gov/climatechange/docs/NPS\\_CCRS.pdf](http://www.nps.gov/climatechange/docs/NPS_CCRS.pdf). (27 December 2011).

**Nave, L.E.; Vance, E.D.; Swanston, C.W.; Curtis, P.S. 2010.** Harvest impacts on soil carbon storage in temperate forests. *Forest Ecology and Management*. 259: 857–866.

**Nilsson, D.; Bernesson, S.; Hansson, P. 2011.** Pellet production from agricultural raw materials—a systems study. *Biomass and Bioenergy*. 35(1): 679–689.

**Nilsson, U.; Allen, H.L. 2003.** Short- and long-term effects of site preparation, fertilization and vegetation control on growth and stand development of planted loblolly pine. *Forest Ecology and Management*. 175: 367–377.

**Nitschke, C.R.; Innes, J.L. 2008.** Integrating climate change into forest management in South-Central British Columbia: An assessment of landscape vulnerability and development of a climate-smart framework. *Forest Ecology and Management*. 256(3): 313–327.

**North Carolina State University [NCSU]. 2011.** TACCIMO: template for assessing climate change impacts and management options. <http://www.sgcp.ncsu.edu:8090>. (28 December 2011).

**Northern Arizona University [NAU]. 2011.** Tribes and climate change. <http://www4.nau.edu/tribalclimatechange/>. (28 December 2011).

**Nowak, D.J.; Crane, D.E. 2002.** Carbon storage and sequestration by urban trees in the USA. *Environmental Pollution*. 116: 381–389.

**Nowak, D.J.; Kuroda, M.; Crane, D.E. 2004.** Tree mortality rates and tree population projections in Baltimore, Maryland, USA. *Urban Forestry and Urban Greening*. 2: 139–147.

**Nydick, K.; Sydoriak, C. 2011b.** Alternative futures for fire management under a changing climate. *Park Science*. 28(1): 43–48.

**Nydick, K.; Sydoriak, C. 2011a.** The strategic framework for science in support of management in the Southern Sierra Nevada, California. *Park Science*. 28(1): 41–43.

**Overpeck, J.; Udall, B. 2010.** Dry times ahead. *Science*. 328(5986): 1642–1643.

**Pacala, S.W.; Hurtt, G.C.; Baker, D. [et al.]. 2001.** Consistent land- and atmosphere-based U.S. carbon sink estimates. *Science*. 292(5525): 2316–2320.

**Pachauri, R.D.; Reisinger, A., eds. 2007.** Climate change 2007: synthesis report. Contribution of Working Groups I, II and III to the Fourth Assessment Report of the Intergovernmental Panel on Climate Change. Geneva, Switzerland: Intergovernmental Panel on Climate Change. 104 p.

**Pacific Forest Trust [PFT]. 2011.** Working forests, winning climates.

<http://www.pacificforest.org/Working-Forests-Winning-Climate.html>. (27 December 2011).

**Pataki, D. E.; Alig, R.J.; Fung, A.S. [et al.]. 2006.** Urban ecosystems and the North American carbon cycle. *Global Change Biology*. 12(11): 2092–2102.

**Patzek, T.W.; Pimentel, D. 2005.** Thermodynamics of energy production from biomass. *Critical Reviews in Plant Sciences* 24(5–6): 327–364.

**Peng, J.H.; Bi, H.T.; Sokhansanj, S. [et al.]. 2010.** An economical and market analysis of Canadian wood pellets. *International Journal of Green Energy*. 7(2): 128–142.

**Perlack, R.D.; Wright, L.L.; Turhollow, A.F. [et al.]. 2005.** Biomass as feedstock for a bioenergy and bioproducts industry: the technical feasibility of a billion-ton annual supply. Oak Ridge, TN: U.S. Department of Energy, Oak Ridge National Laboratory. 60 p.

**Peterson, D.L.; Johnson, M.C.; Agee, J.K. [et al.]. 2005.** Forest structure and fire hazard in dry forests of the western United States. GTR-PNW-628. Portland, OR: U.S. Department of Agriculture, Forest Service, Pacific Northwest Research Station. 30 p.

**Peterson, D.L.; Millar, C.I.; Joyce, L.A. [et al.]. 2011.** Responding to climate change on national forests: a guidebook for developing adaptation options. Gen. Tech. Rep. PNW-GTR-855. Portland, OR: U.S. Department of Agriculture, Forest Service, Pacific Northwest Research Station.

**Peterson, D.L.; Parker, V.T. 1998.** Ecological scale: theory and applications. New York, NY: Columbia University Press. 608 p.

**Pimentel, D.; Marklein, A.; Toth, M.A. [et al.]. 2008.** Biofuel impacts on world food supply: use of fossil fuel, land and water resources. *Energies*. 1(2): 41–78.

**Pinkard, L.; Battaglia, M.; Howden, M. [et al.]. 2010.** Adaptation of Australia's plantation forestry to climate change. Canberra, Australia: Commonwealth Scientific and Industrial Research Organisation of Australia. 78 p.

**Potter, K.M.; Crane, B.S. 2010.** Assessing forest tree genetic risk across the southern Appalachians: a tool for conservation decision-making in changing times.  
<http://www.forestthreats.org/current-projects/project-summaries/genetic-risk-assessment-system>. (27 December 2011).

**Reich, P.B.; Grigal, D.F.; Aber, J.D.; Gower, S.T. 1997.** Nitrogen mineralization and productivity in 50 hardwood and conifer stands on diverse soils. *Ecology*. 78(2): 335–347.

**Reinhardt, E.D.; Holsinger, L.; Keane, R. 2010.** Effects of biomass removal treatments on stand-level fire characteristics in major forest types of the Northern Rocky Mountains. *Western Journal of Applied Forestry*. 25(1): 34–41.

**Reinhardt, E.D.; Keane, R.E.; Calkin, D.E.; Cohen, J.D. 2008.** Objectives and considerations for wildland fuel treatment in forested ecosystems of the interior western United States. *Forest Ecology and Management*. 256: 1997–2006.

**Repo, A.; Tuomi, M.; Liski, J. 2011.** Indirect carbon dioxide emissions from producing bioenergy from forest harvest residues. *GCB Bioenergy*. 3(2): 107–115.

**Riccardi, A; Simberloff, D. 2009.** Assisted colonization is not a viable conservation strategy. *Trends in Ecology and Evolution*. 24(5): 248–253.

**Rice, J.; Tredennick, A.; Joyce, L.A. 2012.** Climate change on the Shoshone National Forest, Wyoming: a synthesis of past climate, climate projections, and ecosystem implications. Gen. Tech. Rep. RMRS-GTR-264. Fort Collins, CO: U.S. Department of Agriculture, Forest Service, Rocky Mountain Research Station. 60 p.

**Rose, K.A. 2010.** Tribal climate change adaptation options: a review of the scientific literature. Seattle, WA: U.S. Environmental Protection Agency, Region 10. 86 p.

**Saracoglu, N.; Gunduz, G. 2009.** Wood pellets—tomorrow's fuel for Europe. *Energy Sources: Part A: Recovery Utilization and Environmental Effects*. 31(19): 1708–1718.

**Sathre, R.; O'Connor, J. 2008.** A synthesis of research on wood products and greenhouse gas impacts. Tech. Rep. TR-19. Vancouver, BC, Canada: FPInnovations, Forintek Division. [Pages unknown].

**Schlamadinger, B.; Marland, G. 1996.** The role of forest and bioenergy strategies in the global carbon cycle. *Biomass and Bioenergy*. 10(5–6): 275–300.

**Schlamadinger, B.; Spitzer, J.; Kohlmaier, G.H.; Lüdeke, M. 1995.** Carbon balance of bioenergy from logging residues. *Biomass and Bioenergy*. 8(4): 221–234.

**Schönau, A.P.G.; Coetzee, J. 1989.** Initial spacing, stand density and thinning in eucalpt plantations. *Forest Ecology and Management*. 29(4): 245–266.

**Schroeder, P. 1992.** Carbon storage potential of short rotation tropical tree plantations. *Forest Ecology and Management*. 50(1–2): 31–41.

**Schwaiger, H.P.; Bird, D.N. 2010.** Integration of albedo effects caused by land use change into the climate balance: should we still account in greenhouse gas units? *Forest Ecology and Management*. 260(3): 278–286.

**Schwarze, R.; Niles, J.O.; Olander, J. 2002.** Understanding and managing leakage in forest-based greenhouse gas mitigation projects. *Philosophical Transactions of the Royal Society of London Series A: Mathematical, Physical, and Engineering Sciences*. 360(1797): 1685–1703.

**Scott, D.; McBoyle, G. 2007.** Climate change adaptation in the ski industry. *Mitigation and Adaptation Strategies for Global Change*. 12(8): 1411–1431.



**Scott, D.; McBoyle, G.; Minogue, A.; Mills, B. 2006.** Climate change and the sustainability of ski-based tourism in Eastern North America: a reassessment. *Journal of Sustainable Tourism*. 14(4): 376–398.

**Scott, J.H.; Reinhardt, E.D. 2001.** Assessing crown fire potential by linking models of surface and crown fire behavior. Res. Pap. RMRS-RP-29. Fort Collins, CO: U.S. Department of Agriculture, Forest Service, Rocky Mountain Research Station. 59 p.

**Searchinger, T.; Heimlich, R.; Houghton, R.A. [et al.]. 2008.** Use of U.S. croplands for biofuels increases greenhouse gases through emissions from land-use change. *Science*. 319(5867): 1238–1240.

**Searchinger, T.D.; Hamburg, S.P.; Melillo, J. [et al.]. 2009.** Fixing a critical climate accounting error. *Science*. 326(5952): 527–528.

**Sedjo, R. 2010.** Adaptation of forests to climate change; some estimates. Discussion Paper RFF DP 10-06. Washington, DC: Resources for the Future. 51 p.

**Seely, B.; Welham, C.; Kimmins, H. 2002.** Carbon sequestration in a boreal forest ecosystem: results from the ecosystem simulation model, FORECAST. *Forest Ecology and Management* 169(1): 123–135.

**Seppälä, R.; Buck, A.; Katila, P., eds. 2009a.** Adaptation of forests and people to climate change: a global assessment report. IUFRO World Series volume 22. Vienna, Austria: International Union of Forest Research Organizations. 224 p.

**Seppälä, R.; Buck, A.; Katila, P., eds. 2009b.** Making forest lands fit for climate change: a global view of climate-change impacts on forests and people and options for adaptation. Policy Brief. Helsinki, Finland; Ministry of Foreign Affairs of Finland: International Union of Forest Research Organizations. 39 p.

**Skog, K.E. 2008.** Sequestration of carbon in harvested wood products for the United States. *Forest Products Journal*. 58(6): 56–72.

**Smeets, E.M.W.; Faaij, A.P.C. 2007.** Bioenergy potentials from forestry in 2050: an assessment of the drivers that determine the potentials. *Climatic Change*. 81(2–3): 353–390.

**Smithwick, E.A.H.; Harmon, M.E.; Remillard, S.M. [et al.]. 2002.** Potential upper bounds of carbon stores in forests of the Pacific Northwest. *Ecological Applications*. 12(5): 1303–1317.

**Snover, A.; Whitley Binder, L.; Lopez, J.; Willmott, E.; Kay, J.; Howell, D.; Simmonds, J. 2007.** Preparing for climate change: a guidebook for local, regional, and state governments. Oakland, CA: In association with and published by ICLEI – Local Governments for Sustainability. 172 p.

**Sohngen, B.; Beach, R.H.; Andrasko, K. 2008.** Avoided deforestation as a greenhouse gas *mitigation tool: economic issues*. *Journal of Environmental Quality*. 37 (4): 1368–1375.

**Sohngen, B.; Brown, S. 2008.** Extending timber rotations: carbon and cost implications. *Climate Policy*. 8: 435–451.

**Sohnen, B.; Mendelsohn, R.; Sedjo, R. 1999.** Forest management, conservation, and global timber markets. *American Journal of Agricultural Economics*. 81: 1–13.

**Solomon, A.; Birdsey, R.; Joyce, R.; Hayes, J. 2009.** Forest Service global change research strategy overview, 2009–2019. FS-917a. Washington, DC: U.S. Department of Agriculture, Forest Service, Research and Development. 18 p.

<http://www.fs.fed.us/climatechange/documents/global-change-strategy.pdf>. (27 December 2011).

**Solomon, B.D.; Barnes, J.R.; Halvorsen, K.E. 2007.** Grain and cellulosic ethanol: History, economics, and energy policy. *Biomass and Bioenergy*. 31: 416–425.

**Solomon, S.,; Platter, G.; Knutti, R.; and Friedlingstein, P. 2009.** Irreversible climate change due to carbon dioxide emissions. *Proceedings of the National Academy of Sciences USA*. 106: 1704–1709.

**Solomon, S.; Quin, D.; Manning, M. [et al.], eds. 2007.** *Climate change 2007: the physical science basis. Contribution of Working Group I to the Fourth Assessment Report of the Intergovernmental Panel on Climate Change*. Cambridge, United Kingdom: Cambridge University Press. 996 p.

**Spath, P.L.; Mann, M.K. 2001.** Life cycle assessment of a natural gas combined-cycle power generation system. National Renewable Energy Laboratory, Golden, CO. NREL/TP-570-27715, September 2000. 55 p.

**Spittlehouse, D.L. 2005.** Integrating climate change adaptation into forest management.

Forestry Chronicle. 81(5): 691–695.

**State Agency Climate Leadership Act of 2009.** Revised Code of Washington.

**Stephens, S.L.; Moghaddas, J.J.; Hartsough, B.R. [et al.]. 2009.** Fuel treatment effects on stand-level carbon pools, treatment-related emissions, and fire risk in a Sierra Nevada mixed-conifer forest. Canadian Journal of Forest Research. 39: 1538–1547.

**Stephenson, N.L.; Millar, C.I. [In press].** Climate change: wilderness' greatest challenge. Park Science.

**Sutley, N.H. 2010.** Draft NEPA guidance on consideration of the effects of climate change and greenhouse gas emissions. Washington, DC: Council on Environmental Quality. 12 p.

[http://ceq.hss.doe.gov/nepa/regs/Consideration\\_of\\_Effects\\_of\\_GHG\\_Draft\\_NEPA\\_Guidance\\_FINAL\\_02182010.pdf](http://ceq.hss.doe.gov/nepa/regs/Consideration_of_Effects_of_GHG_Draft_NEPA_Guidance_FINAL_02182010.pdf)

**Swanston, C.W.; Janowiak, M.; Iverson, L. [et al.]. 2011.** Ecosystem vulnerability assessment and synthesis: a report from the climate change response framework project in northern Wisconsin, version 1. Gen. Tech. Rep. NRS-82. Newtown Square, PA: U.S. Department of Agriculture, Forest Service, Northern Research Station. 142 p.

**Swanston, C.W.; Janowiak, M.K. [In press].** Forest adaptation resources: climate change tools and approaches for land managers. Gen. Tech. Rep. NRS-87. Newtown Square, PA: U.S. Department of Agriculture, Forest Service, Northern Research Station. 108 p.

**Swanston, C.W.; Janowiak, M.K.; Butler, P.R. [In press].** Climate change response framework overview. In: Swanston, C.W.; Janowiak, M.K., eds. Forest adaptation resources: climate change tools and approaches for land managers. Gen. Tech. Rep. NRS-87. Newtown Square, PA: U.S. Department of Agriculture, Forest Service, Northern Research Station.

**Swinomish Indian Tribal Community [SITC]. 2010.** Swinomish climate change initiative: climate adaptation action plan. La Conner, WA: Swinomish Tribal Community, Office of Planning and Community Development. 144 p.

**Tapash Sustainable Forest Collaborative. 2010.** The Tapash sustainable forest collaborative: collaborative forest landscape restoration program. <http://www.tapash.org/cflra.htm>. (27 December 2011).

**The Nature Conservancy [TNC]. 2011a.** ClimateWizard. <http://www.climatewizard.org/>. (28 December 2011).

**The Nature Conservancy [TNC]. 2011b.** NaturePeopleFuture.org: TNC's knowledge base for climate change adaptation. <http://www.naturepeoplefuture.org>. (28 December 2011).

**Thornley, J.H.M.; Cannell, M. G. R. 2000.** Managing forests for wood yield and carbon storage: a theoretical study. *Tree Physiology*. 20: 477–484.

**Tumuluru, J.S.; Sokhansanj, S.; Lim., C.J. [et al.] 2010.** Quality of wood pellets produced in British Columbia for export. *Applied Engineering in Agriculture*. 26: 1013–1020.

**Tuskan, G.A. 1998.** Short-rotation woody crop supply systems in the United States: What do we know and what do we need to know? *Biomass & Bioenergy*. 14: 307–315.

**United Nations.** 1992. United Nations Framework Convention on Climate Change.

FCCC/INFORMAL/84, GE.05-62220 (E) 200705.

<http://unfccc.int/resource/docs/convkp/conveng.pdf>

**U.S. Climate Change Science Program. 2007.** The first state of the carbon cycle report (SOCCR): the North American carbon budget and implications for the global carbon cycle: a report by the U.S. Climate Change Science Program and the Subcommittee on Global Change Research. Asheville, NC: National Oceanic and Atmospheric Administration, National Climatic Data Center. 242 p.

**U.S. Department of Agriculture, Forest Service [USDA FS]. 2008.** Forest Service strategic framework for responding to climate change. Version 1. Washington, DC: U.S. Department of Agriculture, Forest Service. <http://www.fs.fed.us/climatechange/documents/strategic-framework-climate-change-1-0.pdf>. (27 December 2011).

**U.S. Department of Agriculture, Forest Service [USDA FS]. 2011a.** Climate change resource center (CCRC). <http://www.fs.fed.us/ccrc>. (28 December 2011).

**U.S. Department of Agriculture, Forest Service [USDA FS]. 2011b.** National roadmap for responding to climate change. FS-957B. Washington, DC: U.S. Department of Agriculture, Forest Service. 32 p. <http://www.fs.fed.us/climatechange/pdf/roadmapfinal.pdf>. (27 December 2011).

**U.S. Department of Agriculture, Forest Service [USDA FS]. 2011c.** Navigating the performance scorecard: a guide for national forests and grasslands. Version 2, August 2011. Washington, DC: U.S. Department of Agriculture, Forest Service. 104 p.

**U.S. Department of Agriculture, Forest Service. [USDA FS]. 2012.** Future of America's Forests and Rangelands 2010 Resources Planning Act (RPA) Assessment. WO-GTR- xxx. Washington, DC.

**U.S. Department of Energy. 2004.** Top value added chemicals from biomass. Volume I: Results of screening for potential candidates from sugars and synthesis gas. Werpy, T.; Petersen, G., eds. DOE/GO-102004-1992. Pacific Northwest National Laboratory and National Renewable Energy. 67p. Laboratory. <http://www.nrel.gov/docs/fy04osti/35523.pdf>

**U.S. Department of Energy. 2009.** Annual energy review 2008. Washington, DC: Energy Information Administration. 407 p.

**U.S. Department of Energy. 2011.** U.S. billion-ton update: biomass supply for a bioenergy and bioproducts industry. Perlack, R.D.; Stokes, B.J., leads. ORNL/TM-2011/224. Oak Ridge National Laboratory, Oak Ridge, TN. 227p.

**U.S. Department of the Interior, Fish and Wildlife Service [DOI FWS]. 2011.** Landscape conservation cooperatives: shared science for a sustainable future. Fact sheet. March 2011. [http://www.fws.gov/science/shc/pdf/LCC\\_Fact\\_Sheet.pdf](http://www.fws.gov/science/shc/pdf/LCC_Fact_Sheet.pdf). (27 December 2011).

**U.S. Environmental Protection Agency [USEPA]. 2005.** Greenhouse gas mitigation potential in U.S. forestry and agriculture. EPA 430-R-05-006. Washington, DC: U.S. Environmental Protection Agency, Office of Atmospheric Programs. 157 p.

**U.S. Environmental Protection Agency [USEPA]. 2008.** Inventory of U.S. greenhouse gas emissions and sinks: 1990–2006. U.S. Environmental Protection Agency, Washington, DC.

**U.S. Environmental Protection Agency [USEPA]. 2009a.** Land use, land use change and forestry. Inventory of U.S. greenhouse gas emissions and sinks: 1990–2007. Washington, D.C.

**U.S. Environmental Protection Agency [USEPA]. 2009b.** Waste. Inventory of U.S. greenhouse gas emissions and sinks: 1990–2007. Washington, D.C.

**U.S. Environmental Protection Agency [USEPA]. 2010.** Inventory of U.S. greenhouse gas emissions and sinks: 1990–2008. *in*. EPA 430-R-09-006, U.S. Environmental Protection Agency, Washington, DC, USA.

**U.S. Global Change Research Program [USGCRP]. [In press].** The United States national climate assessment: uses of vulnerability assessments for the national climate assessment. NCA Report Series, volume 9. Washington, DC: U.S. Global Change Research Program.

**Upton, B.; Miner, R.; Spinney, M.; Heath, L.S. 2008.** The greenhouse gas and energy impacts of using wood instead of alternatives in residential construction in the United States. *Biomass and Bioenergy*. 32: 1–10.



**Van Auken, O.W. 2000.** Shrub invasions of North American semiarid grasslands. *Annual Review of Ecology and Systematics*. 31: 197–215.

**Walters, C. 1986.** Adaptive management of renewable resources. New York, NY: Macmillan. 374 p.

**Weeks, D.; Malone, P.; Welling, L. 2011.** Climate change scenario planning: a tool for managing parks into uncertain futures. *Park Science*. 28(1): 26–33.

**Westerling, A.L.; Turner, M.G.; Smithwick, E.A.H. [et al.]. 2011.** Continued warming could transform Greater Yellowstone fire regimes by mid-21st century. *Proceedings of the National Academy of Sciences USA*. 108(32): 13165–13170.

**Western Governors' Association [WGA]. 2009.** Supporting the integration of climate change adaptation science in the West. Policy Resolution 09-2. Denver, CO: Western Governors' Association. 3 p.

**Western Governors' Association [WGA]. 2010.** Climate adaptation priorities for the western states: scoping report. Denver, CO: Western Governors' Association. 20 p.

**Woodall, C.W.; D'Amato, A.W.; Bradford, J.B.; Finley, A.O. 2011.** Effects of stand and inter-specific stocking on maximizing standing tree carbon stocks in the eastern United States. *Forest Science*. 57(5): 365–378.

**Zanchi, G.; Pena, N.; Bird, N. 2010.** The upfront carbon debt of bioenergy. Graz, Austria: Joanneum Research. [http://www.birdlife.org/eu/pdfs/Bioenergy\\_Joanneum\\_Research.pdf](http://www.birdlife.org/eu/pdfs/Bioenergy_Joanneum_Research.pdf). (23 November 2011).

**Zerbe, J.I. 2006.** Thermal energy, electricity, and transportation fuels from wood. *Forest Products Journal*. 56(1): 6–14.

**Table 4.1—Factors that affect the relevance of information for assessing vulnerability to climate change of large, intermediate, and small spatial scales.**

Factors	Relevance by spatial scale		
	Large <sup>a</sup>	Intermediate <sup>b</sup>	Small <sup>c</sup>
Availability of information on climate and climate change effects	High for future climate and general effects on vegetation and water	Moderate for river systems, vegetation, and animals	High for resource data, low for climate change
Accuracy of predictions of climate change effects	High	Moderate to high	High for temperature and water, low to moderate for other resources
Usefulness for specific projects	Generally not relevant	Relevant for forest density management, fuel treatment, wildlife, and fisheries	Can be useful if confident that information can be downscaled accurately
Usefulness for planning	High if collaboration across management units is effective	High for a wide range of applications	Low to moderate

<sup>a</sup> More than 10 000 km<sup>2</sup> (e.g., basin, multiple national forests)

<sup>b</sup> 100 to 10 000 km<sup>2</sup> (e.g., sub-basin, national forest, ranger district)

<sup>c</sup> Less than 100 km<sup>2</sup> (e.g., watershed)

Source: Modified from Peterson et al. (2011)

**Table 4.2— Factors that affect the relevance of information for assessing vulnerability to climate change of large, intermediate, and small time scales.**

Factor	Relevance by time scale		
	Large <sup>a</sup>	Intermediate <sup>b</sup>	Small <sup>c</sup>
Availability of information on climate and climate change effects	High for climate, moderate for effects	High for climate and effects	Not relevant for climate change and effects predictions
Accuracy of predictions of climate change effects	High for climate and water, low to moderate for other resources	High for climate and water, moderate for other resources	Low
Usefulness for specific projects	High for temperature and water, low to moderate for other resources	High for water, moderate for other resources	Low owing to inaccuracy of information at this scale
Usefulness for planning	High	High for water, moderate for other resources	Low

<sup>a</sup> More than 50 years.

<sup>b</sup> 5 to 50 years.

<sup>c</sup> Less than 5 years.

Source: Modified from Peterson et al. (2011)

**Table 4.3—Climate adaptation guides relevant to the forest sector**

<b>Category</b>	<b>Emphasis</b>	<b>Reference</b>
Adaptation framework	General options for wildlands	Millar et al. 2007
	Options for protected lands	Baron et al. 2008, 2009
	Adaptation guidebooks	Snover et al. 2007; Peterson et al., in press; Swanston and Janowiak, in press
Vulnerability analysis	Climate change scenarios	Cayan et al. 2008
	Scenario exercises	Weeks et al. 2011
	Forest ecosystems	Aubry et al. 2011, Littell et al. 2010
	Watershed analysis	Furniss et al. 2010
Genetic management	Seed transfer guidelines	McKenney et al. 2009
	Risk assessment	Potter and Crane 2010
Assisted migration	Framework for translocation	McLachlan et al. 2007, Riccardi and Simberloff 2008
Decision making	Silvicultural practices	Janowiak et al. 2011b
	Climate adaptation workbook	Janowiak et al. 2011a
Priority setting	Climate project screening tool	Morelli et al., in press

**Table 4.4—Climate change adaptation strategies under broad adaptation options**

<b>Strategy</b>	<b>Resistance</b>	<b>Resilience</b>	<b>Response</b>
Sustain fundamental ecological conditions	X	X	X
Reduce the impact of existing ecological stressors	X	X	X
Protect forests from large-scale fire and wind disturbance	X		
Maintain or create refugia	X		
Maintain or enhance species and structural diversity	X	X	
Increase ecosystem redundancy across the landscape		X	X
Promote landscape connectivity		X	X
Enhance genetic diversity		X	X
Facilitate community adjustments through species transitions			X
Plan for and respond to disturbance			X

Source: Butler et al., in press

**Table 4.5—Performance Scorecard used by the U.S. Forest Service for annual review of progress and compliance, and to identify deficit areas in implementation of the national roadmap for responding to climate change**

Scorecard element	Questions to be addressed	Yes/no
Organizational capacity:		
Employee education	<p>Are all employees provided with training on the basics of climate change, impacts on forests and grasslands, and the Forest Service response?</p> <p>Are resource specialists made aware of the potential contribution of their own work to climate change response?</p>	
Designated climate change coordinators	<p>Is at least one employee assigned to coordinate climate change activities and be a resource for climate change questions and issues?</p> <p>Is this employee provided with the time, training, and resources to make his/her assignment successful?</p>	
Program guidance	<p>Does the unit have written guidance for progressively integrating climate change considerations and activities into unit-level operations?</p>	

Engagement:

Science and management partnerships Does the unit actively engage with scientific organizations to improve its ability to respond to climate change?

Other partnerships Have climate change related considerations and activities been incorporated into existing or new partnerships (other than science partnerships)?

Adaptation:

Assessing vulnerability Has the unit engaged in developing relevant information about the vulnerability of key resources, such as human communities and ecosystem elements, to the impacts of climate change?

Adaptation actions Does the unit conduct management actions that reduce the vulnerability of resources and places to climate change?

Monitoring Is monitoring being conducted to track climate change impacts and the effectiveness of adaptation activities?

Mitigation and sustainable consumption:

Carbon assessment and stewardship Does the unit have a baseline assessment of carbon stocks and an assessment of the influence of disturbance and management activities on these stocks?



	Is the unit integrating carbon stewardship with the management of other benefits being provided by the unit?
Sustainable operations	Is progress being made toward achieving sustainable operations requirements to reduce the environmental footprint of the agency?

---

Source: Adapted from USDA FS 2011b, 2011c

**Table 4.6—Net annual changes in carbon stocks in forest and harvested wood pools, 1990–2009.**

<b>Carbon pool</b>	<b>1990</b>	<b>2000</b>	<b>2005</b>	<b>2009</b>
<i>-----Teragrams of carbon per year-----</i>				
Forest—				
Live, aboveground	-98.2	-78.3	-122.1	-122.1
Live, belowground	-19.3	-15.7	-24.1	-24.1
Dead wood	-8.6	-3.5	-8.4	-9.1
Litter	-8.8	7.5	-11.4	-11.4
Soil organic carbon	-14.9	17.6	-53.8	-53.8
<b>Total forest</b>	<b>-149.8</b>	<b>-72.4</b>	<b>-219.9</b>	<b>-220.6</b>
Harvested wood products—				
Products in use	-17.7	-12.8	-12.4	1.9
Products in SWDS	-18.3	-18	-16.3	-16.7
<b>Total harvested wood products—</b>	<b>-35.9</b>	<b>-30.8</b>	<b>-28.7</b>	<b>-14.8</b>
<b>Total net flux</b>	<b>-185.7</b>	<b>-103.2</b>	<b>-248.6</b>	<b>-235.4</b>

Source: USEPA 2011

**Table 4.7—Carbon stocks (Tg C) in forest and harvested wood pools, 1990–2010**

<b>Carbon pool</b>	<b>1990</b>	<b>2000</b>	<b>2005</b>	<b>2010</b>
<i>---Teragrams of carbon---</i>				
Forest—				
Live, aboveground	15,072	16,024	16,536	17,147
Live, belowground	2,995	3,183	3,285	3,405
Dead wood	2,960	3,031	3,060	3,105
Litter	4,791	4,845	4,862	4,919
Soil organic carbon	16,965	17,025	17,143	17,412
<b>Total forest</b>	<b>42,783</b>	<b>44,108</b>	<b>44,886</b>	<b>45,988</b>
Harvested wood products—				
Products in use	1,231	1,382	1,436	1,474
Products in SWDS	628	805	890	974
<b>Total harvested wood products—</b>	<b>1,859</b>	<b>2,187</b>	<b>2,325</b>	<b>2,449</b>
<b>Total carbon stock</b>	<b>44,643</b>	<b>46,296</b>	<b>47,211</b>	<b>48,437</b>

Source: USEPA 2011

1 **Table 4.8—Mitigation strategies, timing of impacts, uncertainty in attaining carbon effects, co-benefits and trade-offs<sup>a</sup>**

<b>Mitigation strategy</b>	<b>Timing of maximum impact</b>	<b>Uncertainty about strategy (“biophysical” risks)</b>	<b>Uncertainty about strategy (“structural” risks)<sup>b</sup></b>	<b>Co-benefits</b>	<b>Tradeoffs</b>
Land-use change—					
Afforestation (on former forestland)	Delayed	Low	Leakage	Erosion control; improved water quality; increased biodiversity and wildlife habitat	Lost revenue from agriculture
Afforestation (on non-forestland)	Delayed	Moderate	Leakage	Biodiversity	Erosion; lower streamflow; decreased biodiversity and wildlife habitat; increased N <sub>2</sub> O emissions; competition for

agricultural water;  
 local warming from  
 lower albedo

Avoided  
 deforestation

Immediate

Low

Leakage

Watershed  
 protection; maintain  
 biodiversity and  
 wildlife habitat;  
 some recreational  
 activities

Lost economic  
 opportunities  
 affecting farmers or  
 developer directly

Urban forestry

Delayed

High

Reduced energy  
 use for cooling;  
 increased wildlife  
 habitat; possible  
 recreational  
 opportunities

High maintenance  
 might be required  
 in terms of water,  
 energy, and  
 nutrients; possible  
 damage to  
 infrastructure

Forest carbon

management—

Decreasing carbon  
outputs

Immediate

Moderate

Leakage

Increased old-  
growth seral stage;  
increased structural  
and species  
diversity, and  
wildlife habitat;  
effects on benefit  
depend on  
landscape condition

Displace economic  
opportunities  
affecting forest  
owners, forest  
industry, and  
employees

Increasing forest  
growth

Delayed

Low

Leakage

Higher wood  
production,  
potential for quicker  
adaptation to  
climate change

Lower streamflow,  
loss of biodiversity,  
release of N<sub>2</sub>O,  
greater impact of  
disturbance on  
carbon storage

Fuel treatments	Delayed	High		Lower risk from fire and insects; increased economic activity; possible additional offsets from use of wood; climate change adaptation tool	Lost economic opportunities to firefighting business and employees; lower carbon on site; site damage caused by treatment
Ex-situ forest carbon management—					
Product substitution	Part Immediate, part delayed	Moderate	Leakage	Increased economic activity in forest product industries	Active forest management on larger area; low carbon storage in forests

Biomass energy	Immediate to delayed depending on source	Moderate/High	Leakage	Increased economic activity in forest product industries; could reduce cost of forest restoration efforts	Intensive management on large area; lower carbon storage in forests
----------------	---	---------------	---------	---	---

2

---

3 <sup>a</sup>Uncertainty as defined here is the extent to which an outcome is not known. All mitigation strategies have a risk of leakage and  
4 reversal, which could compromise carbon benefits. Timing of max impact is adapted from IPCC (2007) and uncertainty, co-benefits,  
5 and tradeoffs from McKinley et al. (2011).

6

7 <sup>b</sup>The potential degree of leakage or other structural risk for a strategy depends on the incentives, regulations or policy used to  
8 implement it. For example if an incentive program to increase forest growth is in only one region then growth may be decreased in  
9 other regions. If the incentive is nationwide there is little leakage within the United States. but may be leakage to other countries.  
10 Other structural risks can come from improper selection of locations to implement the strategy. For example fire hazard reduction  
11 treatments could be done on land areas where fire risk offsets are insufficiently long lasting or emission mitigating in comparison to



- 12 expected avoided emissions from fire. There can also be risk in selecting wood for fuel (e.g from older forests) where carbon
- 13 recovery will be very slow.

14 **Table 4.9—Programs that influence carbon mitigation**

<b>Program</b>	<b>Agency</b>	<b>Land area</b>	<b>Purpose</b>
		<i>Millions of hectares</i>	
Conservation Reserve Program (CRP) and Continuous Conservation Reserve Program (CCRP)	FSA	~13	Reduce erosion, increase wildlife habitat, improve water quality, and increase forested acres
Environmental Quality Incentives Program (EQIP)	NRCS	~6.9	Forest management practices including timber stand improvement, site preparation for planting, culverts, stream crossings, water bars, planting, prescribed burns, hazard reduction, fire breaks, silvopasture, fence, grade stabilization, plan preparation
Conservation Stewardship Program (CSP)	NRCS	n/a	Incentives for sustainable forest management and conservation activities
Wildlife Habitat Incentive Program (WHIP)	NRCS	0.26	Assistance/incentives to develop or improve fish and wildlife habitat, including prairie and savanna restoration, in-stream fish structures, livestock exclusion, and tree planting
Forest Legacy Program (FLP)	FS	~0.8	Incentives to preserve privately-owned working forest land through

			conservation easements and fee acquisitions
Stewardship Program	FS	~14	Encourages private landowners to create and implement stewardship plans on their land

16 **Table 4.10—Tools and processes to inform forest management.**

17

<b>Organization</b>	<b>Relevant content</b>	<b>Internet site</b>
USDA Forest Service Forest Inventory and Analysis	Forest statistics by state, including C estimates Sample plot and tree data Forest inventory methods and basic definitions	<a href="http://fia.fs.fed.us">http://fia.fs.fed.us</a>
USDA Forest Service Forest Health Monitoring	Forest health status Regional data on soils, dead wood stocks Forest health monitoring methods	<a href="http://www.fhm.fs.fed.us">http://www.fhm.fs.fed.us</a>
USDA Greenhouse Gas Inventory	State-by-state forest C estimates	<a href="http://www.usda.gov/oce/global_change/gg_inventory.htm">http://www.usda.gov/oce/global_change/gg_inventory.htm</a>
UN Framework Convention on Climate Change and IPCC	International guidance on carbon accounting and estimation	<a href="http://unfccc.int">http://unfccc.int</a> <a href="http://www.ipcc.ch">http://www.ipcc.ch</a>
USDA NRCS	Soil Data Mart - access to a variety of soil data	<a href="http://soildatamart.nrcs.usda.gov">http://soildatamart.nrcs.usda.gov</a>
USDA Forest Service, Northern Research Station	Accounting, reporting procedures, and software tools for carbon estimation	<a href="http://www.nrs.fs.fed.us/carbon/tools">http://www.nrs.fs.fed.us/carbon/tools</a>
US Energy Information Administration, Voluntary GHG	Methods and information for calculating sequestration and emissions from forestry	<a href="http://www.eia.gov/oiaf/1605/gdlinsh.html">http://www.eia.gov/oiaf/1605/gdlinsh.html</a>

Reporting

US Environmental Protection  
Agency

Methods and estimates for GHG emissions and  
sequestration

<http://www.epa.gov/climatechange/emissions/usinventoryreport.html>

**Box 4.1**—A general framework for adaptation options suitable for conditions of forested ecosystems. Options range from short-term, conservative strategic approaches to strategies for long-term, proactive plans. (From Millar et al. 2007)

### **Promote Resistance**

Actions that enhance the ability of species, ecosystems, or environments to resist forces of climate change and that maintain values and ecosystem services in their present or desired states and conditions.

### **Increase Resilience**

Actions that enhance the capacity of ecosystems to withstand or absorb increasing impact without irreversible changes in important processes and functionality.

### **Enable Ecosystems to Respond**

Actions that assist climatically driven transitions to future states by mitigating and minimizing undesired and disruptive outcomes.

### **Realign Highly Altered Ecosystems**

Actions that use restoration techniques to enable ecosystem processes and functions (including conditions that may or may not have existed in the past) to persist through altered climates and in alignment with changing conditions.

**Box 4.2**—Setting management goals and strategies is necessary to develop site-specific forest adaptation projects. (From Swanston and Janowiak, in press)

### **Management Goals**

Management goals are broad, general statements that express a desired state or process to be achieved. They are often not attainable in the short term and provide the context for more specific objectives. Examples of management goals include:

- Maintain and improve forest health and vigor
- Maintain wildlife habitat for a variety of species

### **Management Objectives**

Management objectives are concise, time-specific statements of measurable planned results that correspond to pre-established goals in achieving a desired outcome. These objectives include information on resources to be used for planning that defines precise steps to achieve identified goals. Examples of management objectives include:

- Regenerate a portion of the oldest aspen forest type through clearcut harvest in the next year to improve forest vigor in young aspen stands.
- Identify and implement silvicultural treatments within five years to increase the oak component of selected stands and enhance wildlife habitat.

**Box 4.3**—U.S. Forest Service initiatives to promote progress toward achieving goals of the national roadmap for responding to climate change. (From USDA FS 2011b)

**Furnish predictive information on climate change and variability**, both immediate and longer term, building on current research capacity and partnerships with the National Oceanic and Atmospheric Administration, National Aeronautics and Space Administration, U.S. Geological Survey, and other scientific agencies.

- Develop, interpret, and deliver spatially explicit scientific information on recent shifts in temperature and moisture regimes, including incidence and frequency of extreme events.
- Provide readily interpretable forecasts at regional and subregional scales.

**Develop vulnerability assessments**, working through research and management partnerships and collaboratively with partners.

- Assess the vulnerability of species, ecosystems, communities, and infrastructure and identify potential adaptation strategies.
- Assess the impacts of climate change and associated policies on tribes, rural communities, and other resource-dependent communities.
- Collaborate with the U.S. Fish and Wildlife Service and National Marine Fisheries Service to assess the vulnerability of threatened and endangered species and to develop potential adaptation measures.

**Tailor monitoring** to facilitate adaptive responses.



- Expand observation networks, intensify sampling in some cases, and integrate monitoring systems across jurisdictions (see, for example, the national climate tower network on the experimental forests and ranges).
- Monitor the status and trends of key ecosystem characteristics, focusing on threats and stressors that may affect the diversity of plant and animal communities and ecological sustainability. Link the results to adaptation and genetic conservation efforts.

**Align Forest Service policy and direction** with the Forest Service strategic response to climate change.

- Revise National Forest System land management plans using guidance established in the new Planning Rule, which requires consideration of climate change and the need to maintain and restore ecosystem and watershed health and resilience.
- Review Forest Service Manuals and other policy documents to assess their support for the agency's strategic climate change direction. Evaluate current policy direction for its ability to provide the flexibility and integration needed to deal with climate change.
- Develop proposals for addressing critical policy gaps.

**Box 4.4**—Interim recommendations of the Washington state climate change response strategy’s topic advisory group on species, habitats, and ecosystems. (From Helbrecht et al. 2011)

**Facilitate the resistance, resilience, and response of natural systems**

1. Provide for habitat connectivity across a range of environmental gradients.
2. For each habitat type, protect and restore areas most likely to be resistant to climate change.
3. Increase ecosystem resilience to large-scale disturbances, including pathogens, invasive species, wildfire, flooding, and drought.
4. Address stressors contributing to increased vulnerability to climate change.
5. Incorporate climate change projections in plans for protecting sensitive species.

**Build scientific and institutional readiness to support effective adaptation**

6. Fill critical information gaps and focus monitoring on climate change.
7. Build climate change into land use planning.
8. Develop applied tools to assist land managers.
9. Strengthen collaboration and partnerships.
10. Conduct outreach on the values provided by natural systems at risk from climate change.

**Box 4.5**—Goals of the Western Governors' Association (WGA) climate-adaptation initiative on training. (From WGA 2010)

**The WGA seeks to provide training to its 19 member states and collaborators with goals to:**

1. Provide state resource planners with the tools, methods and technical assistance needed to incorporate climate change into ongoing planning processes.
2. Create a forum to enhance communication and dialogue with climate adaptation researchers to help set priorities for investment in science and research that informs decision makers.
3. Identify multi-state or cross-boundary climate adaptation needs, as well as regional data sharing needs, and consider how they may be addressed through regional collaboration.
4. Determine how state agencies can collaborate with federal and local governments and other partners.
5. Develop a clearinghouse of best practices that state agencies and managers may refer to when developing their state's adaptation efforts.

**Box 4.6**—Adaptation framework of the Swinomish Tribe (Washington) climate change initiative.

(From SITC 2010)

### **Phase 1 (2007-2009)**

- Tribal buy-in leads to issuance of the 2007 Climate Change Proclamation
- Secure funding
- Identification of partners, development of advisory committee, and identification of roles and responsibilities
- Development of the impact assessment
  - Data review and analysis
  - Risk zone mapping and inventory
  - Vulnerability assessment
  - Risk analysis
- Policy and strategy scoping (intergovernmental)
- Community outreach
  - Formed tribal outreach group
  - Held public meetings
  - Conducted personal interviews of tribal members and elders
  - Conducted storytelling workshop with tribal members

### **Phase 2 (2010)**

Development of the action plan

- Adaptation goals
- Strategy evaluation and priorities
- Action recommendations
- Coordination of funding
- Other implementation issues

**Phase 3 (future work)**

- Action plan implementation
- Monitoring and adaptive management
- Update of the impact assessment

**Box 4.7**—Initiatives initiated and proposed by the strategic framework for science in support of management in the Southern Sierra Nevada cooperative and their alignment with the goals of the strategic framework. (From Nydick and Sydoriak 2011a)

**Goal 1: Detection and attribution**

- Coordinate regional monitoring strategies—tree population dynamics and fisher (*Martes pennanti* Erxleben) populations

**Goal 2: Forecasting future conditions**

- Alternative fire management futures
- Comparison and integration of climate adaptation projects

**Goal 3: Tools and actions**

- Both projects under goal 2 also address goal 3
- Kaweah Watershed coordinated restoration initiative
- Enabling forest restoration goals via ecologically managed biomass generation, including a cost-benefit analysis

**Goal 4: Communication**

- Information clearinghouse for shared learning
- Education and outreach initiative

### **Integration across goals**

- Reevaluation of invasive plant programs and practices under alternative climate futures
- Investigation of the vulnerability of blue oak woodlands to climate change and development of adaptive management guidelines

**Box 4.8**—Steps defining the watershed vulnerability assessment process and the types of questions to be addressed. (From Furniss et al. 2010)

**Step 1**—Set up the analysis and establish the scope and water resource values that will drive the assessment

**Step 2**—Assess exposure

**Step 3**—Assess sensitivity

**Step 4**—Evaluate and categorize vulnerability

**Step 5**—Recommend responses

**Step 6**—Critique the vulnerability assessment

Typical questions to be addressed in a watershed vulnerability assessment:

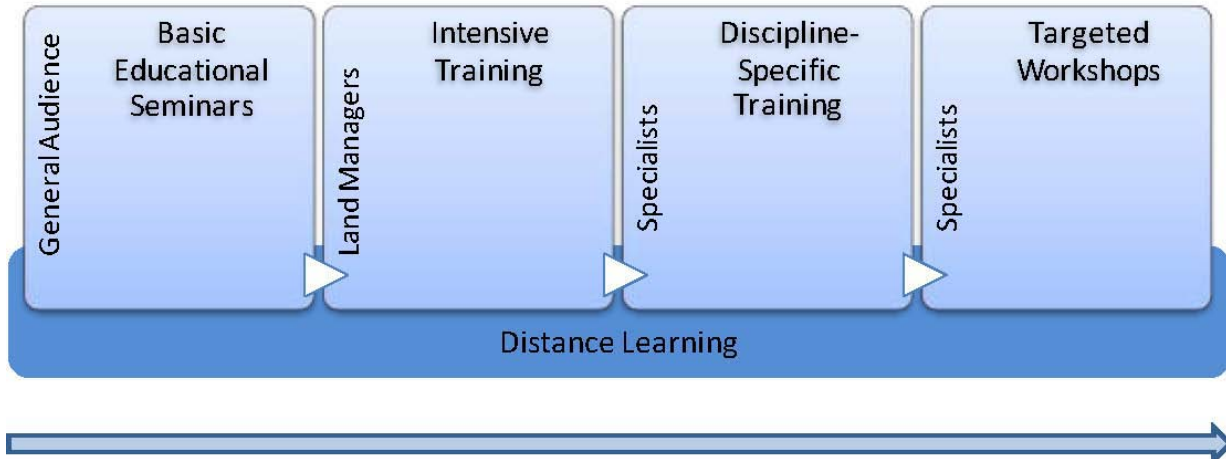
- Which places are vulnerable?
- Which places are resilient?
- Where are the potential refugia?
- Where will conflicts arise first, and worst?
- Which factors can exacerbate or ameliorate local vulnerability to climate change?
- What are the priorities for adaptive efforts?
- How can context-sensitive adaptations be designed?



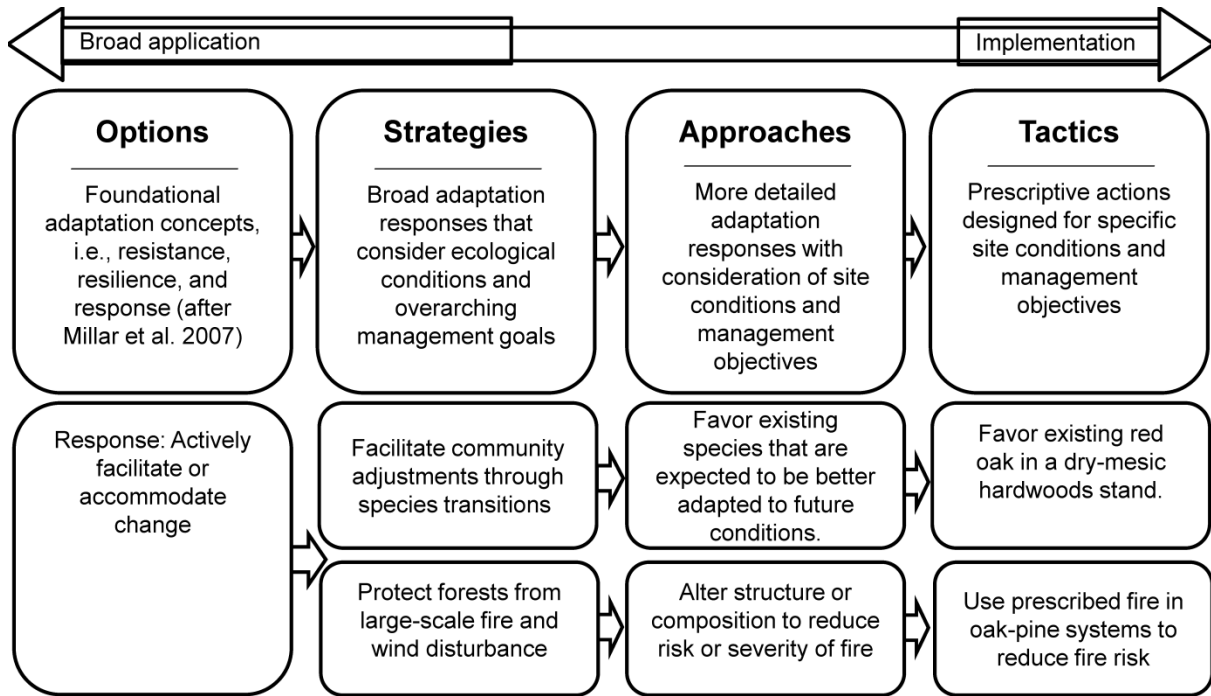
- What needs tracking and monitoring?

**Box 4.9**

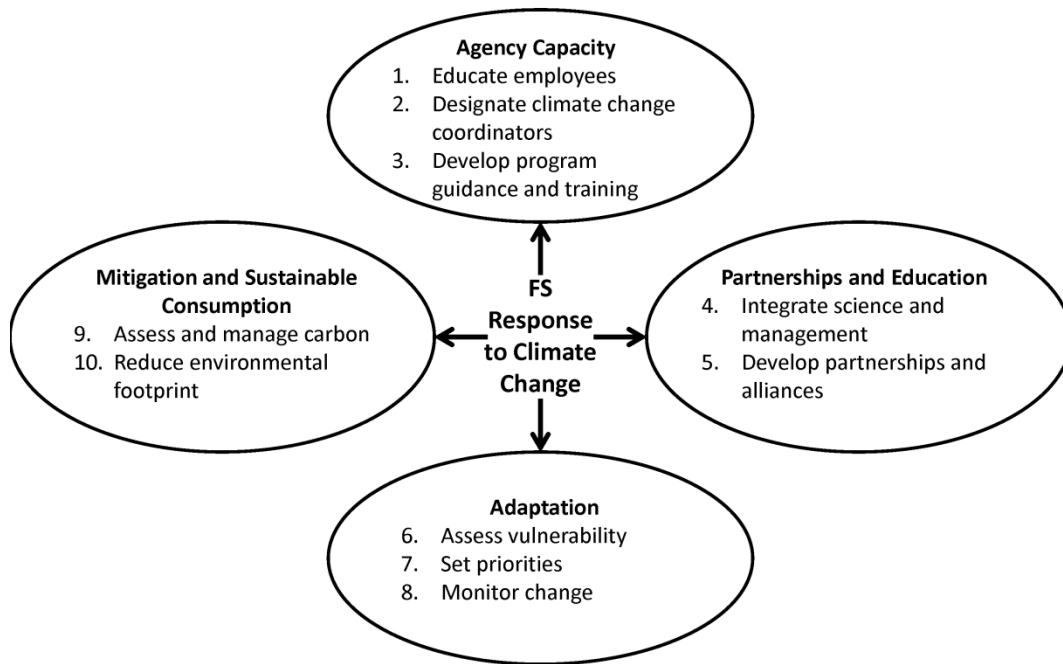
Each strategy has risks and uncertainties in attaining carbon impacts as well as non-carbon impacts co-benefits and tradeoffs. In this section, we describe two general sources of risk that may prevent a strategy from attaining its carbon mitigating potential in terms of magnitude and/or timing or possibly resulting in reversal. Type 1 risk refers to the failure of incentives or regulations. This risk stems from the constructs of the policy or incentive structure, which might not have the intended effect on human behaviors. This might include, for example, lower than expected participation in markets or unintended negative economic distortions, such as supply-side diversions, that alter forest management or forest product use. Type 1 risks are “structural risk”. One “structural risk” – if not accounted for is e.g., “leakage” in the form of shifting of harvest or land use. Type 2 risk or “biophysical risk” refers to failures caused by unpredictable or greater than expected biophysical events, such as natural disturbance (e.g. wildfire, insects). Disturbance can be a cause of “Risk of reversal” or failure to attain “Permanence.” Type 3 risk or “tradeoffs” is the intensification of negative non-carbon impacts. Uncertainty may also result in greater-than-expected mitigation. For example, changing climate and atmospheric chemistry (e.g., increasing CO<sub>2</sub> or N deposition) may result in faster accumulation of carbon in forests than expected for some period of time. We identify here some of the known major risks for each strategy. These risks can be characterized generally by one or more of the risks defined here.



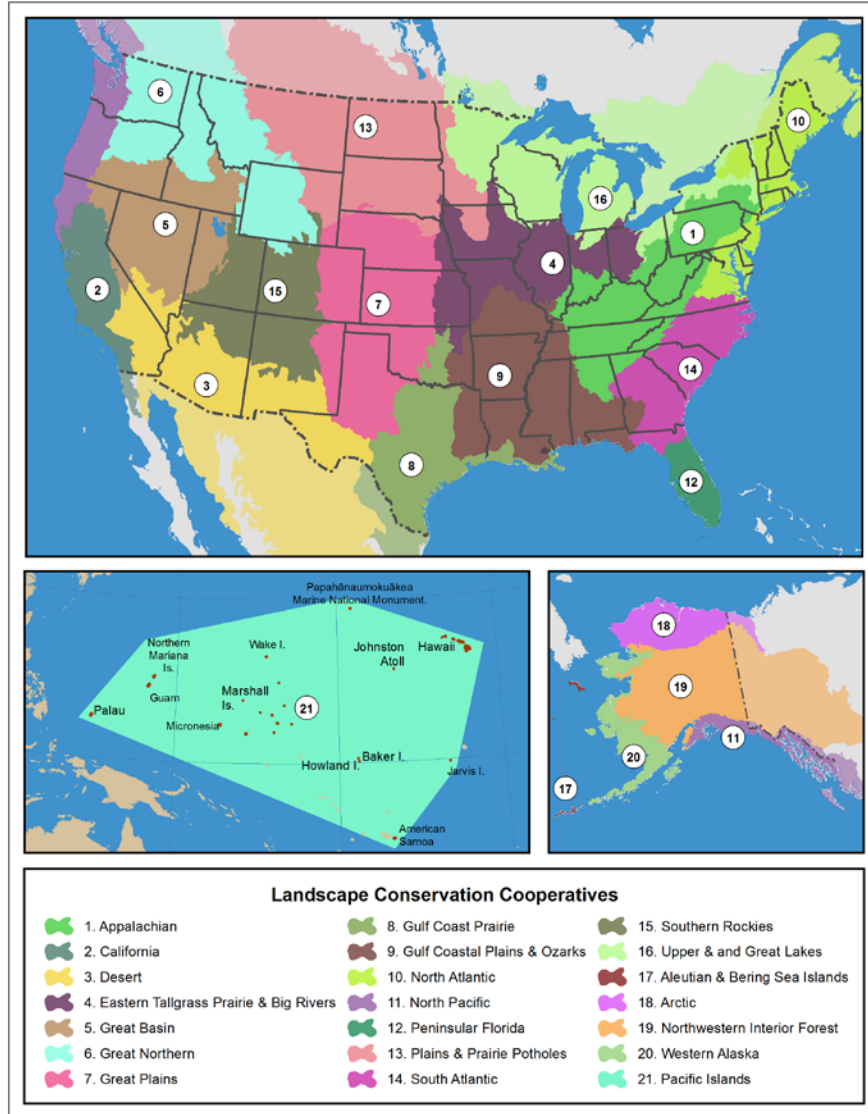
**Figure 4.1**—Conceptual diagram of educational and training efforts leading to increased complexity of adaptation planning and activities. These elements are integrated, but need not be taken consecutively. Distance learning can be incorporated into all activities. (From Peterson et al. 2011)



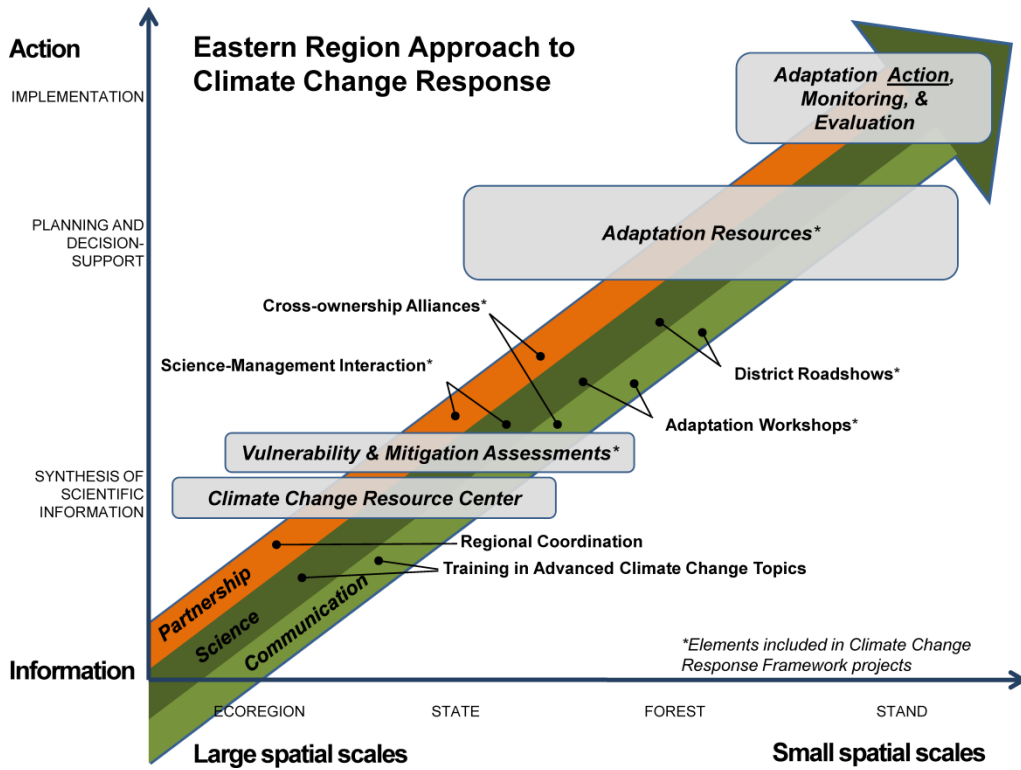
**Figure 4.2**—A continuum of adaptation options to address needs at appropriate scales, and examples of each (shaded boxes). (From Janowiak et al. 2011)



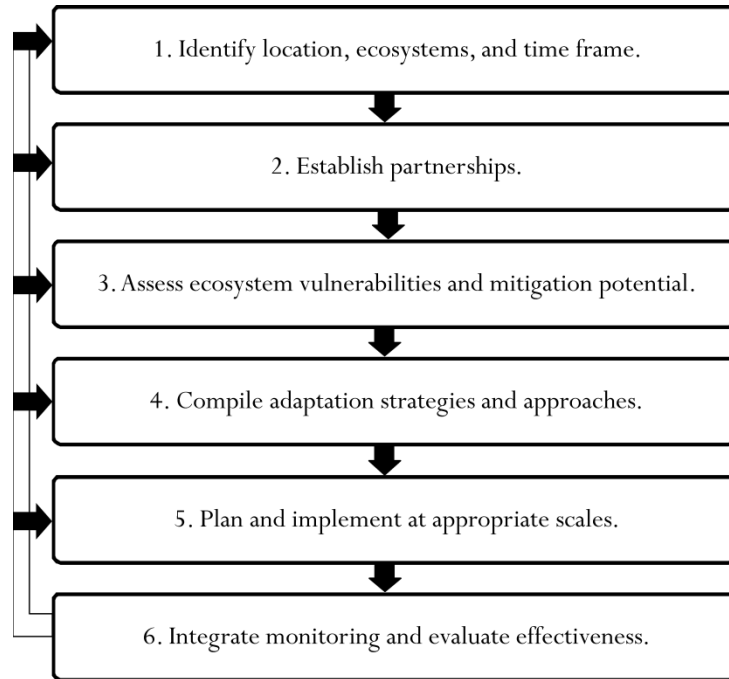
**Figure 4.3**—Four dimensions of action outlined by the U.S. Forest Service roadmap for responding to climate change. (From USDA FS 2011b)



**Figure 4.4**—Twenty-one landscape conservation cooperatives of the Department of Interior integrate climate-adaptation responses across federal, state, tribal, local, and private interests within geographically coherent regions. (From DOI FWS 2011)

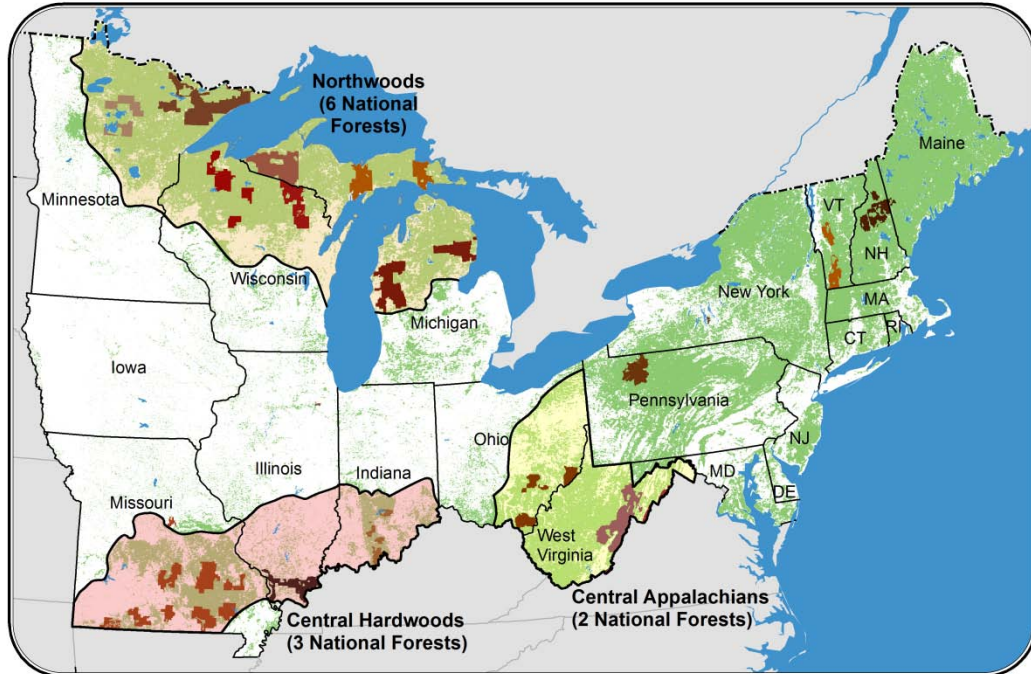


**Figure 4.5**—The U.S. Forest Service Eastern Region approach to climate change response works from ecoregional scales down to the stand scale by moving information to action through partnerships, science, and communication.

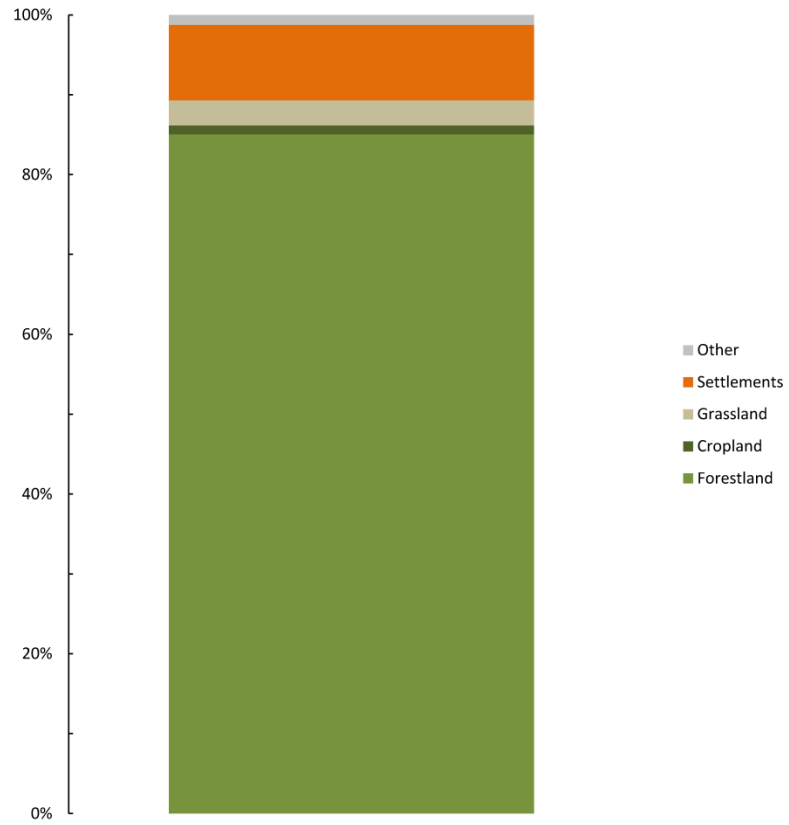


**Figure 4.6**—The climate change response framework uses an adaptive management approach to help land managers understand the potential effects of climate change on forest ecosystems and integrate climate change considerations into management. (From Swanston et al., in press)

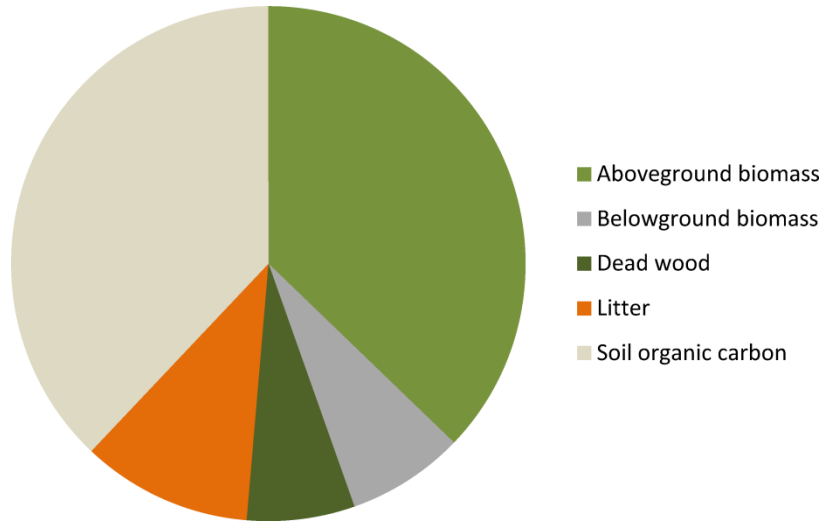




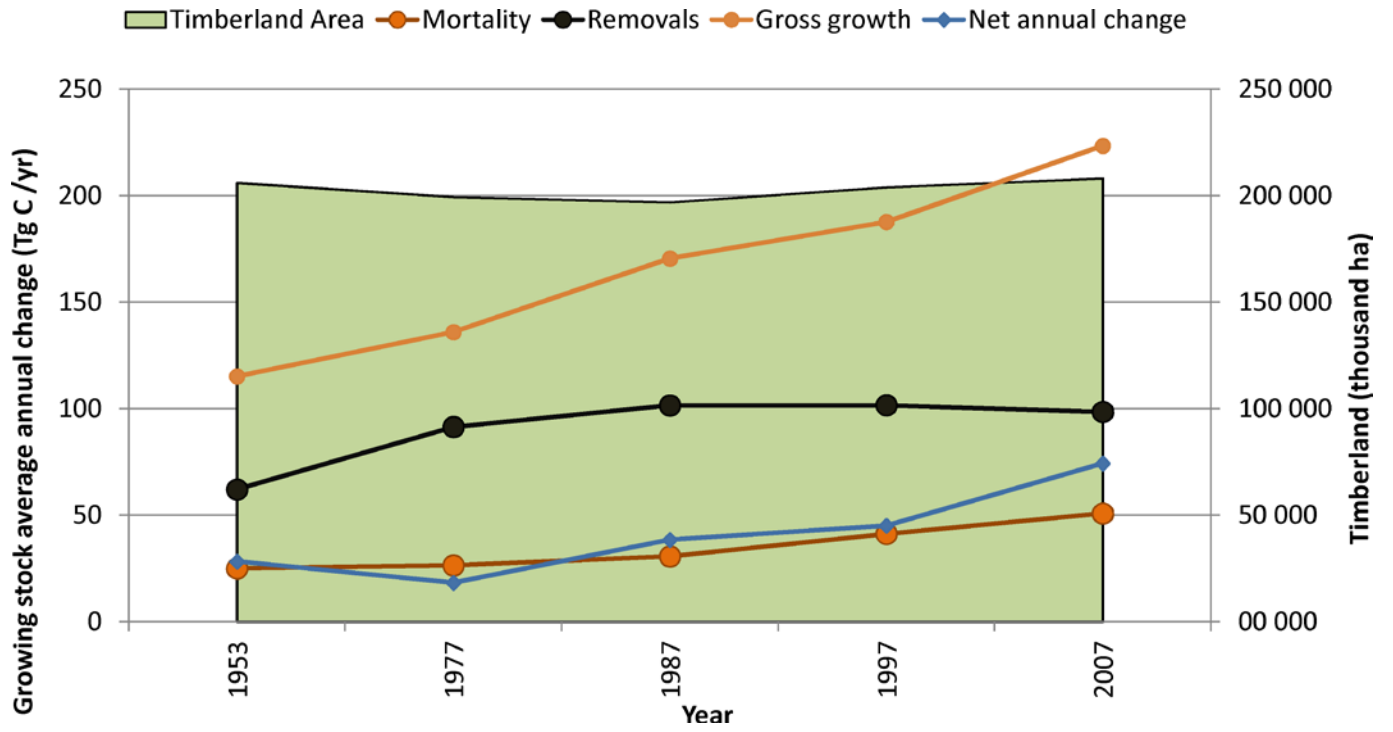
**Figure 4.7**—Map of the U.S. Forest Service Eastern Region with Climate Change Response Framework (CCRF) projects, identified by shading. National forests are core partners in the CCRF projects, but the projects take an all-lands approach with numerous federal and non-federal partners. The goal of the CCRF is to complement science-based management decisions made by multiple organizations, each with their own diverse goals, so that forest ecosystems managed by these organizations can become better adapted to a changing climate.



**Figure 4.8**—Contribution of land areas to net annual carbon sequestration, percent by land type, 2009.



**Figure 4.9**—Forest carbon pools, share of carbon stored in 2009.



**Figure 4.10**—Growing stock carbon change due to growth, mortality and removals, along with timberland area, 1953-2007.

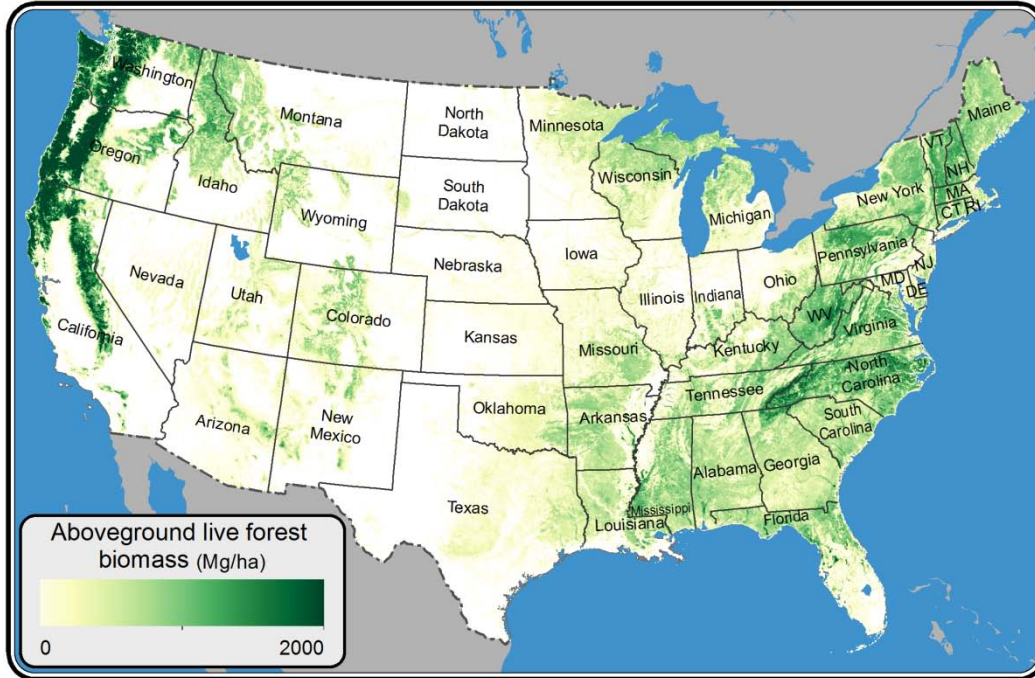


Figure 4.11—Aboveground live biomass in forests.

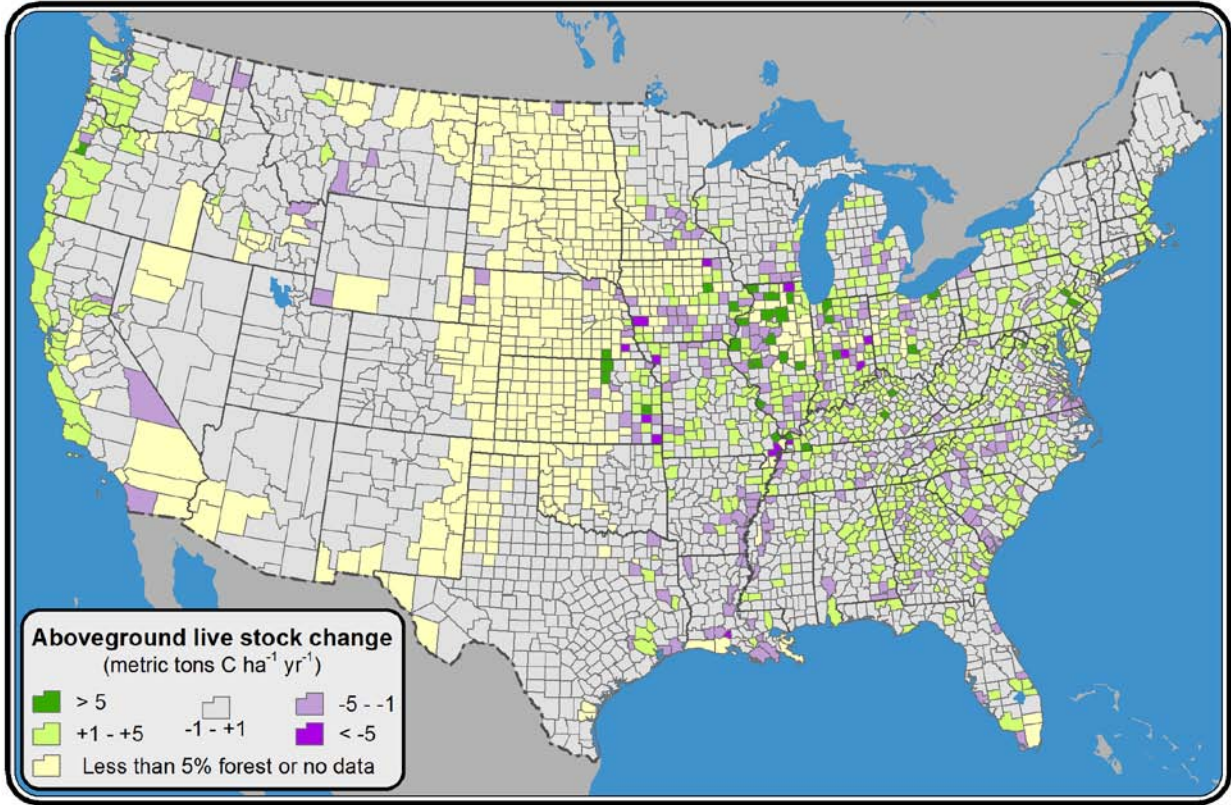
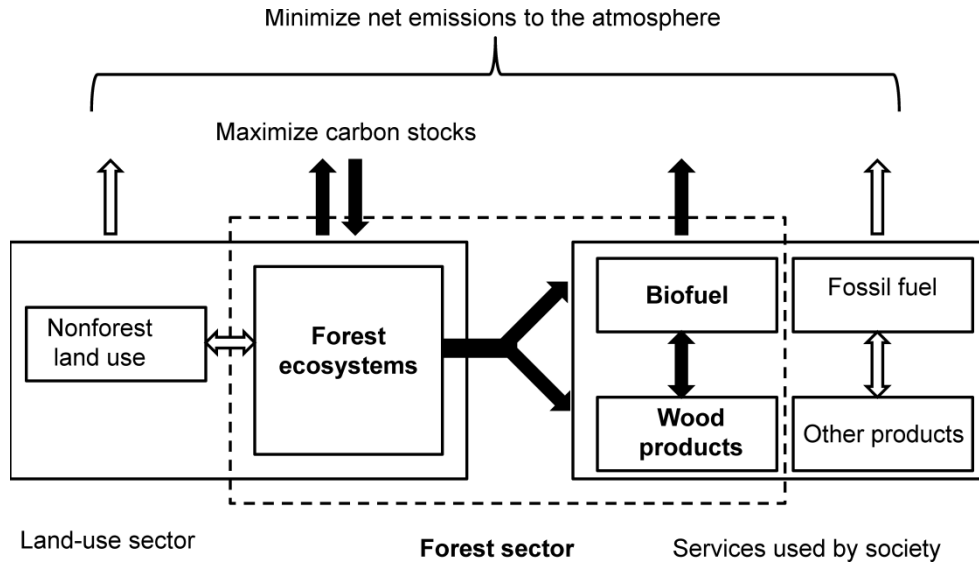
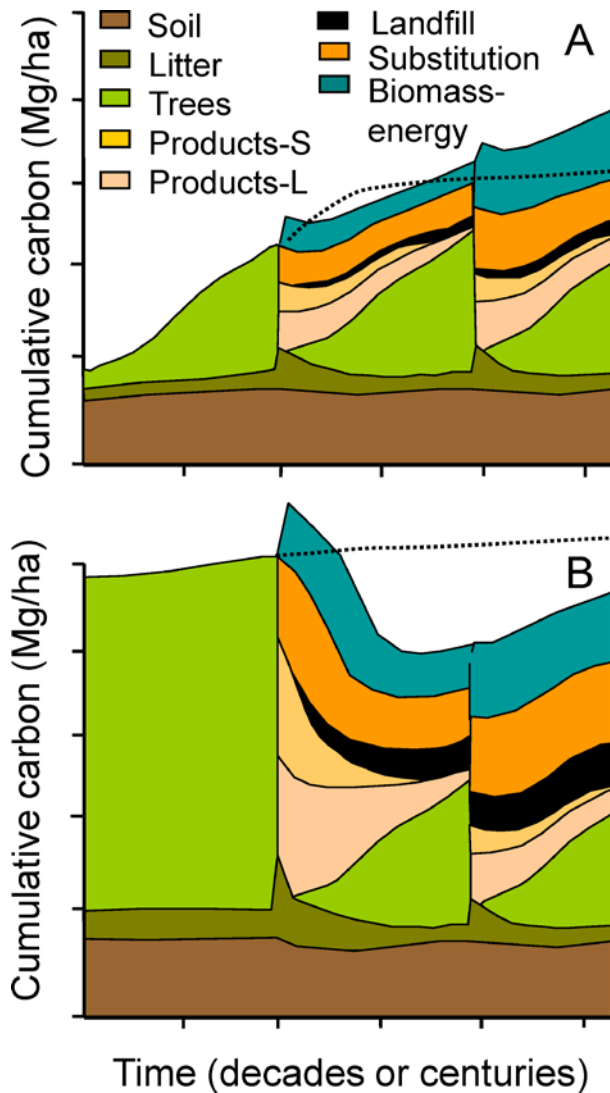


Figure 4.12—Aboveground live forest C change.



**Figure 4.13**—Forest sector and nonforest sector greenhouse gas emissions and stock changes that are influenced by forest management.



**Figure 4.14**—Carbon balance from two hypothetical management projects with different initial ecosystem C stocks and growth rates. Cumulative C stocks in forest, C removed from forest for use in wood projects (long [L]- and short-lived [S]), substitution, and biomass energy are shown on land that (A) has been replanted or afforested, or (B) has an established forest with high C stocks. The black dotted line represents the trajectory of forest C stocks if no harvest occurred. Actual C pathways vary by project. Carbon stocks for trees, litter, and soils are net C stocks only. The scenario is harvested in x-year intervals, which in the U.S. could be as short as 15 years or longer than 100 years. This diagram assumes that all harvested biomass will be used and does not account for logging emissions. Carbon is sequestered by (1) increasing the



average ecosystem C stock (tree biomass) by afforestation, or (2) accounting for C stored in wood products in use and in landfills, as well as preventing the release of fossil fuel C through product substitution or biomass energy. The product substitution effect is assumed to be 2:1 on average. Biomass is assumed to be a 1:1 substitute for fossil fuels in terms of C, but this is not likely for many wood-to-energy options. This scenario represents a theoretical maximum C benefit, given this composition of forest products and management practices. Carbon “debt” is any period of time at which the composition of forest products and remaining forest C stocks after harvest is lower than estimated C stocks under a no-harvest scenario. (Adapted from McKinley et al. [2011], and Pachauri and Reisinger [2007], and Solomon et al. [2007]).

## Chapter 5—Improving Scientific Knowledge

**James M. Vose and David L. Peterson**

Scientific literature on the effects of climatic variability and change on forest ecosystems has increased significantly over the past decade, providing a foundation for establishing forest-climate relationships and projecting the effects of continued warming on a wide range of forest resources and ecosystem services. In addition, certainty about the nature of some of these effects and understanding of risk to biosocial values has increased as more evidence has been accrued.

The recent expansion in scientific analysis of the effects of climate on ecological disturbance has provided empirical data on how wildfire and insects respond to warm climatic periods. However, more information is needed on the interaction of ecological disturbances and other environmental stressors, especially for large spatial and temporal scales. Thresholds for climatic triggers of environmental change are generally poorly understood relative to fire, insects, interactions, and functionality of forest ecosystems, and although simulation modeling can suggest how and when those thresholds might be exceeded, additional empirical data on thresholds will be more definitive. In general, our understanding of stress complexes in forest ecosystems needs to be expanded to more ecosystems and transitioned from qualitative to quantitative descriptions.

Despite a century of ecological research on human-altered landscapes, our ability to interpret ecological change in the context of human land use and social values is far from complete. We especially need to improve our ability to quantify climate-ecosystem relationships in the context

of land-use change at large spatial and temporal scales. Inferences about climate change effects will be more relevant if land use, including future alternatives, are considered in a neutral context that incorporates humans, rather than excluding them or considering their actions to be “unnatural” or negative. This leads to the broader need to develop a framework for quantifying ecosystem services that is transportable across different institutions and that will include a wide range of biosocial values.

Some general scientific issues need additional focus. First, the value and interpretation of empirical (statistical) models versus process (mechanistic) models needs a rich discussion within the scientific community. Conceived from different first principles (e.g., assumed equilibrium [empirical] vs. dynamic [process] climate-species relationships), the output from these models often differs considerably or is difficult to reconcile because of different assumptions, spatial resolution, and hierarchical levels (e.g., species vs. life form) between the models. This disparity needs to be resolved so that resource managers can understand and apply model output appropriately. Second, the effects of elevated carbon dioxide (CO<sub>2</sub>) on forest ecosystems need to be clarified. Most existing evidence is based on experimental treatments on seedlings and small trees, and on simulation models that assume certain types of growth responses. Assuming CO<sub>2</sub> stimulation (or not) can drive the output of vegetation effects models to such an extent that it greatly modifies simulated response to climate. A unified effort by scientists to resolve the significant challenges in scaling and interpreting data on CO<sub>2</sub> effects is needed to provide accurate projections of vegetation change. Third, effects models that can explore multi-centennial patterns of vegetation distribution, disturbance, and carbon dynamics would provide more realistic scenarios for planning and policy decisions. Most projections of climate change effects extend to only 2100, the limit of projections for most global climate models, and a relatively short time for robust evaluations of ecosystem dynamics.

Some specific research priorities for forest ecosystems include:

- Develop and implement long-term studies on the effects of elevated CO<sub>2</sub> in mature forests. This may involve whole forest stands and/or physiological measurements of individual trees within stands. Studies in disparate forest ecosystems would provide a broad perspective on this topic.
- Develop a standard approach for tracking carbon © dynamics in different forest ecosystems over space and time. This will improve ecological knowledge, as well as input to C accounting systems. It will be especially useful if it can be applied in a straightforward manner by resource managers.
- Identify the appropriate uses of remote sensing imagery for detecting the effects of climatic variability and change in forest ecosystems. An enormous amount of remote sensing data is available, but it is accessible to only a few specialists. If resource managers could access and analyze a subset of these data that are especially relevant, it would provide timely feedback on forest stress and other characteristics on a routine basis.
- Determine which ongoing and long-term forest measurements are useful or could be modified for tracking the effects of climate change. Building on existing infrastructure for monitoring will be efficient and extend time series of measurements taken with established protocols.

- Identify standard approaches for evaluating uncertainty and risk in vulnerability assessments and adaptation planning. Straightforward qualitative and quantitative frameworks will advance the decision-making process on both public and private lands.
- Evaluate recently developed processes and tools for vulnerability assessment and adaptation planning to identify which ones are most effective for “climate smart” management on public and private lands. The availability of straightforward social and logistic protocols for eliciting and reviewing scientific information and stakeholder input will make climate change engagement more effective and timely.

It will be especially important to frame the above topics at the appropriate spatial and temporal scales in order to provide relevant input for different climate change issues. In addition, climatic data at different spatial scales needs to be matched with applications at different spatial scales in order to be relevant for climate smart management. Despite the current rush to provide downscaled climatic and effects data, it is clear that the appropriate grain and extent of these data vary by resource (hydrology vs. vegetation vs. wildlife) and resource use (timber management vs. water supply vs. access for recreation). Sharing of information and experience within and among organizations involved in climate change will accelerate the incorporation of proven methods and applications across any particular landscape.

## Chapter 6—Future Assessment Activities

**Toral Patel-Weynand**

### Introduction

Climate-change science has progressed significantly since the first assessment was produced in the 1990's. The ability to project future climatic regimes and effects on forest ecosystems has increased through improved models and scaling techniques, as well as a combination of experimental studies and field observations that have either validated expected responses or challenged conventional thinking. However, as noted in previous chapters, critical information gaps exist in our ability to project how forest ecosystems will respond to the direct and indirect effects of climate change. Ongoing research is addressing many of these knowledge gaps, although the complexity of some scientific issues makes it a near certainty that management and policy decisions over the next several years will continue to be made with imperfect information.

By as early as the mid-21st century, a warmer and more variable climate, along with interacting stressors, will challenge the ability of public and private land managers to manage forest resources. In response, large-scale adaptation and mitigation strategies and tactics will need to be developed and applied across the United States (U.S.) to ensure the sustainability of ecosystem services in a changing climate. Engagement will be required in both biophysical and socioeconomic research in order to make viable options available to manage resources that are being affected by climatic variability and change at various spatial and temporal scales.

The 2013 National Climate Assessment (NCA) effort and the technical products that federal agencies and others are providing to the NCA are taking the first steps to help improve nationwide climate assessment capabilities in an integrated fashion. In the Forest Sector, a number of issues have emerged that need attention from national stakeholders and federal and state agencies, as well as from a resource management perspective. The current NCA approach is more focused than past U.S. climate assessments in supporting the nation's activities in adaptation and mitigation, and in evaluating the current state of scientific knowledge relative to climatic effects and trends. It advocates a long-term, consistent process for evaluating climatic risks and opportunities and for providing information to support decision-making processes. The U.S. Global Change Research Program and NCA are working towards establishing a permanent assessment capacity both inside and outside of the federal government.

The NCA plans to have assessment activities draw upon the work of stakeholders and scientists across the country as an ongoing and continuous process. Assessment activities will support the capacity to conduct ongoing evaluations of vulnerability to climate stressors, observe and project effects of climate change within regions and sectors, allow for the production of a set of reports and Web-based products that are relevant for decision making at multiple levels, and develop consistent indicators of progress in adaptation and mitigation. The NCA is working to make products of this process useful within management and policy contexts. It is expected that an ongoing NCA process will be established and sustained through a cooperative community-wide effort that incorporates federal, state, and local governmental agencies, non-governmental organizations, academia, and tribal and private interests. The long-term objective of the process is to enhance coordination of climate assessment efforts and facilitate communication between stakeholders and data providers.

## **Regional Issues**

Several emerging issues identified by the Forest Sector across multiple regions of the U.S. will need attention beyond the 2013 NCA effort. Ecological disturbance, invasive species, urban forests, forest conversion to other uses, and fragmentation will need ongoing monitoring so adaptation options can be developed and evaluated. Additional effort is also needed on how climate change will affect ecosystem services, human health, water and watersheds, energy and bioenergy, carbon (C) sequestration, and forest industry viability. Many organizations are working to identify potential vulnerabilities and effects, along with adaptation options to address them, but few analyses and interventions are set within a risk-based framework. Developing a risk-based framework to assess climate related changes is therefore a critical need for the future.

### **Developing a Risk-based Framework**

The NCA provided a simple set of guidelines on how to use a risk-based framework for technical input products for the 2013 report (Yohe and Leichenko 2009). The guidelines are based on the risk and uncertainty framework developed by the Intergovernmental Panel on Climate Change. Risk assessment is also being incorporated in other national and state climate change management efforts. For example, all four National Research Council panel reports of “America’s Climate Choices” incorporate this framework, as does the draft Adaptation Plan for the U.S. Although incorporating risk throughout a technical input product is challenging, the NCA recommends that this framework be incorporated at least for key vulnerabilities. Key vulnerabilities are those with a large magnitude, early timing, high persistence and irreversibility, wide distributional aspects, high likelihood, and high importance (based on perceptions) (Schneider et al. 2007). All characteristics do not necessarily apply to a key vulnerability, and findings that may have a low likelihood but high consequence are still of interest to the NCA audience because of their high risk.



A risk management framework for natural resources identifies risks and quantifies the magnitude and likelihood of environmental and other effects to the extent possible. Although risk management frameworks have been used (often informally) in natural resource management for many years, it is a new approach for projecting climate-change effects, and some time may be needed for both scientists and resource managers to feel comfortable with this approach. Risk assessment for climate change should be specific to a particular region and time period, and needs to be modified by an estimate of the confidence in the projections being made. Further work is needed to refine and expand existing risk management frameworks to better address climate change vulnerabilities and potential effects.

### **Social Issues**

The complexities of human behavior and social vulnerability, value and significance of forests, and their joint sensitivity to climate change argue for social science research and community involvement when planning for, managing, and communicating about climate change in the Forest Sector. Research indicates that place matters, the planning or decision making process matters, and original, specific, and local solutions may be best. However, a framework is needed to quantify ecosystem services across different forested landscapes, communities, and management institutions and to incorporate a wide range of biophysical and social values.

### **Management Options**

The scientific literature is growing, and on-the-ground activities are underway, but no standard evaluation framework exists to aid decisions about effective management approaches—

encompassing both biophysical and social processes—for adapting to or mitigating climate change. A framework is needed that will incorporate elements such as local forest productivity, management objectives, and socioeconomic conditions.

Identifying areas where forests are most vulnerable to change (i.e., have low resistance and resilience) and where the effects of change on ecosystem services will be greatest is a significant challenge for resource managers. One would expect forest ecosystems and species near the limits of their biophysical requirements to be vulnerable, but the complexities of fragmented landscapes and multiple stressors are likely to change response thresholds in many forest ecosystems. Under these conditions, traditional approaches to forest management are likely to fail. Management approaches that anticipate and respond to change by guiding development and adaptation of forest ecosystem structure and function will be needed to sustain desired ecosystem services and values across large landscapes and multiple decades. Land managers who are currently managing forest ecosystems in a sustainable manner are probably already using “climate-smart” practices, but a systemic effort to capture these experiences and to use the field results to improve evaluation frameworks is needed.

### **Ecological Disturbances and Extreme Events**

Climatic variability is a driver of regionally episodic fires and endemic insect outbreaks, therefore “new” science on climate and ecological disturbances is principally concerned with quantifying the mechanisms and variability in relationships between climate and ecological disturbance. Relationships between pathogens and climate change are not as well understood, but it is plausible that higher stress in tree species will reduce forest vigor and increase mortality. From an ecosystem perspective, thresholds can be reached either through cumulative effects of individual disturbances over time or one large event, and can lead to new forest composition,

land cover, and landscape patterns. However, more information is needed on the interaction of ecological disturbances and other environmental stressors, especially for large spatial and temporal scales.

Climate affects forests through extreme events (e.g., hurricanes, wildfire, etc.) and through enabling conditions (e.g., long warm or cool periods, and long wet or dry periods). These events or enabling conditions can have short-term effects on forests, after which there is a transition or recovery, followed by long-term outcomes. Management can primarily respond to the enabling conditions by building resilience, as well as the transition or recovery. Are we prepared to confront and respond to climate-related forest changes within the context of forest management? The answer lies in our ability to recognize potential loss, quantify risk, examine options, identify trade-offs, anticipate rare but high-consequence events, and invest commensurate with risk. The challenge before us will require new tools, information, and technology, as well as the experience of resource managers.

### **Coordination with other Assessment Activities**

Evaluating the future of forests requires understanding of human behavior in the context of a changing climate. Recently, the U.S. Forest Service conducted an assessment of current and future forests and rangelands, as required by the Forest and Rangeland Renewable Resources Planning Act (RPA) of 1974, which mandates that current conditions, trends, and forecasts for the next 50 years be assessed. Recent changes to the assessment mandated by the RPA include (1) presenting conditions, trends, and forecasts in a global context; 2) utilizing global climate models (three were used) and emission scenarios (e.g., A1B, A2, and B2); and (3) integrating the analysis with socioeconomic factors (e.g., wood product markets and the price of timber, and agricultural markets and the future of crop prices). The RPA assessment indicates

that forest area in the U.S. will likely peak in 2010 at 253 million hectares and decline through 2060 to between 243 and 247 million hectares. Product markets, population, income, and climate all interact to determine future forest area, biomass, and forest C. Climate will influence the outcomes, and although significant variation exists across potential climate futures, it is still small relative to human factors in the short run.

## **Effects in Tribal Lands**

American Indian and Alaska Native Tribes face disproportionate risks from climate change. Tribes have unique rights, cultures, and economies and vulnerabilities to climate change effects. For indigenous peoples, the effects of climate change and the proposed solutions may affect tribal lifeways, subsistence, land rights, cultural survivability, and financial resources. Tribes recognized a critical need for coordination among public agencies and organizations in accessing climate change resources and information, and in 2009, the Tribal Climate Change Project was established to determine the needs, lessons learned, and opportunities American Indian tribes have in planning for the effects of climate change. Key research areas for the project are: (1) increased understanding of tribal adaptation and mitigation planning for the physical effects of climate change, (2) increased understanding of management of off-reservation resources, and (3) government-to-government relationships in addressing climate change through consultation, cross-landscape assessments and tribal involvement in federal and state climate change plans. These types of research efforts will continue to be important for filling critical knowledge gaps.

## **Carbon Estimation**

Through the U.S. Forest Service Forest Inventory and Analysis (FIA) program, C accounting is accomplished by first estimating land use and then estimating forest biomass. Forest C flux is approximated as a change in forest stocks over time. The FIA is primarily a large-scale inventory, and climate change would need to have a significant effect on forest growth for FIA data to detect it. Accounting for C and managing ecosystems raise significant questions because of the uncertainty in how C pools will change with climate. Thus, management will require an integrated approach to mitigation and adaptation at large spatial scales. Avoiding deforestation and increasing afforestation can be recommended in the near term, whereas application of improved forest management across various regions may cause C losses in some locations and gains in others. Applying climate smart management at the stand scale is important, but will be more effective in a broad landscape context.

Carbon mitigation can also be assessed through life cycle analysis. A recent synthesis of findings about the mitigation effectiveness of alternate forest management and wood use options concluded: "In the long term, sustainable forest management strategy aimed at maintaining or increasing forest carbon stocks, while producing an annual yield of timber, fibre, or energy from the forest, will generate the largest sustained mitigation benefit" (Metz et al. 2007). This raises the questions: "Which forest management and wood use strategies yield the greatest offset, in the near term and long term?" and "How confident are we in gains from those actions?" Avoided deforestation and afforestation are approaches with the highest confidence (lowest uncertainty) for providing C mitigation. Other approaches for which moderate uncertainty exists about effective mitigation include decreasing harvest, increasing forest growth, reducing hazardous fuels, using wood for energy, and substituting wood for nonwood products. Additional investigation is needed for all these topics. Life cycle evaluations of management and wood use options suggest more intensive approaches to wood production, harvest, and use to maximize C mitigation. The nature of future C markets, especially a regulated C market versus a voluntary

market, will affect participation and influence wood product markets. Participation by private land owners may depend on management objectives and type of ownership (e.g., small vs. large properties). The motivation of private corporate entities relative to wood and C management, if surveyed accurately, will also provide important insights.

## **Conclusions**

Abundant data exist on the climatic, physical, ecological, and social aspects of how forests and forestry may respond to climate change, but the synthesis and integration of these for identifying adaptation options and making decisions are limited by (1) an inability to respond rapidly to new information such as projections of future climate; (2) social, political, and economic forces that affect the structure and function of forest ecosystems and their management; and (3) resources available for synthesis and integration, particularly for adaptation and mitigation options and consequences. Stakeholders provided a diverse recommendations for preparation of the Forest Sector Technical Input Product for the NCA, and most stakeholders emphasized that connections among various biophysical and social factors are not well understood or easily modeled. For example, the effects of climate change on wildfire can be partially mediated by fuels management, which in turn has a set of cascading effects on other forest processes and values, depending on the efficacy and intensity of management.

A number of periodic assessments by the Forest Sector are relevant to the NCA request for delivery of interim products between the 2013 and the 2017 NCA reports. For example, required sustained efforts such as the RPA assessment and periodic efforts such as the National Sustainability Report can provide integrated national-scale information pertinent to the issues discussed here. However, a concerted effort will be necessary to identify these products and make them available to resource managers and decision makers.

## Literature Cited

**Metz, B.; Davidson, O.R.; Bosch, P.R. [et al.], eds. 2007.** Mitigation of climate change. Contribution of Working Group III to the fourth assessment report of the Intergovernmental Panel on Climate Change. Cambridge, United Kingdom: Cambridge University Press.

**Schneider, S.H.; Semenov, S.; Patwardhan, A. [et al.]. 2007.** Assessing key vulnerabilities and the risk from climate change. In: Parry, M.L.; Canziani, J.P., Palutikof, P.J. [et al.], eds. Impacts, adaptation and vulnerability. Contribution of Working Group II to the fourth assessment report of the Intergovernmental Panel on Climate Change. Cambridge, United Kingdom: Cambridge University Press: 779–810.

**Yohe, G.; Leichenko, R. 2009.** Adopting a risk-based approach. In: Climate change adaptation in New York City: building a risk management response. New York, NY: New York City Climate Change Adaptation Task Force, Annals of the New York Academy of Sciences: 29–40.

## Chapter 7—Conclusions

**David L. Peterson and James M. Vose**

Forest ecosystems in the United States (U.S.) in the year 2100 will differ from those of today as a result of a changing climate. Those differences will be superimposed on the human imprint of forest management and other land-use activities, stressors, and disturbances of the 19th and 20th centuries. Future changes in forest ecosystems will occur across both public and private lands and will challenge our ability to manage forests sustainably, especially as human population continues to grow, demands for ecosystem services increase, and fossil fuel supplies decrease. We summarize below the most important inferences from the preceding chapters, with emphasis on issues relevant to land managers.

### **Forest Disturbance**

Although increases in temperature, changes in precipitation magnitude and seasonality, higher atmospheric carbon dioxide (CO<sub>2</sub>) concentrations, and higher nitrogen (N) deposition may over time modify ecosystem structure and function, the fastest and most significant effects on forest ecosystems will be caused by altered disturbance regimes. A warmer climate will increase the area burned by wildfire and the area affected by bark beetles and other insects. These two factors, individually, in combination, and as components of broader stress complexes, may lead to permanently altered species composition, distribution of forest age and structure, and spatial patterns across large landscapes.



An increase in wildfire throughout the U.S., which will likely include at least a doubling of area burned by the mid-21st century, will challenge government agencies and social institutions. Fire directly affects communities near wildlands, but it is also stretching the ability of federal and state agencies to pay for fire suppression. Expanded efforts to reduce hazardous fuels can reduce the severity of wildfire on a local basis, but if the current investment in reducing stand densities and fuels does not increase significantly, it will be impossible to mitigate the effects of increasing crown fires.

The current advance of bark beetles in forests throughout the western U.S. and Canada is unprecedented and often affects more land area than wildfire on an annual basis. Similar to wildfire, insects cause a rapid change in forest structure and function but with a slower return of carbon to the atmosphere. Insects appear to affect fire severity in some cases and are a component of stress complexes that include prolonged drought. The prospect of bark beetles affecting higher elevations and different tree species than in the past portends major changes in forest ecosystems previously considered unaffected by beetles. Reducing stand densities and improving stand vigor can reduce impacts at the local scale, but it will be challenging to implement effective mitigation across large landscapes. A strategy of modifying the spatial pattern of age and structure in forests affected by beetles may provide some hope for controlling the spread of insects in the long term.

Invasive plants are another important component of stress complexes throughout the U.S., and although the exact trajectory of this stressor in forest ecosystems is difficult to project, invasive plant species will likely become more numerous and widespread in the future. Many invasive species are more competitive in a warmer environment with elevated CO<sub>2</sub>. However, increased disturbance from fire, insects, and land-use change are among the most important factors

facilitating their dispersal and population growth. This risk may be highest in mountain ecosystems, where cooler temperatures have historically limited the spread of invasives.

Geomorphic disturbance will also increase if storms become more intense as is projected by many climate models. Concentrating precipitation in shorter periods of time increases erosion and mass wasting during and following storms, and increases the duration and intensity of low soil moisture (drought) during the rest of the year. Pulses of erosion and movement of sediment into streams are difficult to predict, but if they do indeed increase, they will affect decisions about management of roads and other infrastructure, as well as access for users of forest land. Increased drought will exacerbate stress complexes with insects and fire, leading to increased tree mortality, slow regeneration, and changes in species assemblages at some forest ecotones.

### **Forest Processes**

Stabilizing greenhouse gas concentrations in the atmosphere is a major goal for slowing global warming and buying time for implementation of alternative energy strategies and adaptation of forest ecosystems and human institutions to climate change. Forest growth and afforestation in the U.S. currently account for a net gain in C storage and offset approximately 16 percent of the nation's fossil fuel CO<sub>2</sub> production. Overall, forest area has been stable since 1950, while C density (C per unit area) has increased. This assimilation of C is a function primarily of forest regrowth following timber harvest and land clearing in the previous two centuries and is projected to continue to around 2040, at which point U.S. forests could become a net emitter of C. The majority of this C is in live aboveground biomass and soil organic C, so anything that affects these two components will significantly affect total C storage. During the next few decades, Eastern forests are expected to continue to sequester C through favorable response

to elevated CO<sub>2</sub> and higher temperature, while Western forests may begin to emit C through expanded fire and insect disturbance.

No standard evaluation framework exists to aid decisions about which management approaches—encompassing both biological and social processes—would be most effective in maximizing C storage (reducing emissions) while minimizing risks. However, five approaches guide strategic and tactical management of forest C: (1) increasing forest area and avoiding deforestation, (2) managing carbon in existing forests, (3) using wood as biomass energy, (4) using wood in place of other building materials, and (5) using wood products for carbon storage. These approaches vary considerably based on local forest productivity, management objectives, and economic conditions.

No-regrets strategies for enhancing C storage include preventing conversion of forest land to other uses and extending the life cycle of wood products. Avoided deforestation protects existing forest C stocks with low risk and has many co-benefits, although incentives to avoid deforestation in one area may increase removal of forest in other areas, as well as decrease economic opportunities for timber, agriculture, and urban development. Evidence for the benefits of fuel treatments (thinning plus surface fuel treatment) for C storage is equivocal, and the value of C offsets would be higher if thinning material had higher commercial value as long-lived products that yield substitution benefits and not just as bioenergy. The benefit of stored C in wood products is multiplied when wood is used in place of materials that require much higher C emissions to produce (e.g., concrete and steel). Careful management of forest products has potential for C mitigation that accrues over time and complements strategies for increasing forest C stocks, but effective strategies need to ensure that energy offsets are attained in an acceptable period of time and that substitution effects are attained.

The effects of climate change on water resources and biogeochemical cycling will vary by forest ecosystem and local climatic conditions, as mediated by local management actions. Large-scale disturbances such as fire, bark beetle outbreaks, and defoliating insects will reduce water uptake, causing a near-term increase in runoff and potentially erosion. In systems with a long regeneration time, as in low-elevation forests and woodlands of the Southwest, erosion may be high for years to decades following disturbance. Increased temperature during the past few decades has decreased snow cover depth, duration, and extent, a trend that will likely continue with further warming. Decreased snow cover will alter the seasonal timing of runoff and exacerbate soil moisture deficit in some forests, which may decrease tree vigor and increase susceptibility to insects and pathogens. In addition, fuels may remain dry and flammable for a longer period of time, leading to higher fire hazard and a longer period of time during which wildfires will burn. Less snow and drier fuels may also extend the time during which prescribed burning can be conducted, a potential benefit to resource managers.

Elevated CO<sub>2</sub> may increase the water use efficiency of some tree species, thus reducing evapotranspiration, but the effect on hydrologic dynamics will likely be modest. Warmer temperature may also modify tree phenology, although the effects on evapotranspiration are uncertain. If species and genotypes that grow fast are widely planted in the future, their demand for soil water could reduce stream flow in some locations. Warmer temperature may also accelerate the rate of nutrient cycling in some systems, promoting increased forest growth and elevated N levels in streams.

### **Species Distributions**

It has been difficult to infer if changes in forest species distribution and abundance are occurring in response to climate change, partly because of the lack of long, high quality time series on

species distribution, and partly because the legacy of widespread land-use actions are so persistent in most landscapes. Most models predict that species habitat will move upward in elevation and northward in latitude and be reduced or disappear from current habitats in lower elevations and lower latitudes. This is supported by both process-based and empirical modeling, although the different assumptions and resolutions of the models lead to rather different spatial and temporal inferences about habitats and species. It is possible that new climatic conditions will “move” faster in some locations than tree species can disperse, creating uncertainty about the future vegetation composition of these new habitats. It is also possible that topographic diversity, and thus microclimatic diversity, in mountainous regions will be sufficient to support most current species but with different spatial distributions and abundances. Despite the uncertainty of current modeling, the paleoecological literature suggests that major changes in species distribution and abundance, often mediated by disturbance, are possible with small but persistent changes in temperature and precipitation.

### **Risk and Social Context**

The Intergovernmental Panel on Climate Change (IPCC) and U.S. Global Change Research Program (USGCRP) currently emphasize that risk and uncertainty should be clearly articulated in order to provide a realistic context for interpreting scientific data and inferences. Risk assessment considers both the magnitude of a particular climate-change effect and the likelihood that it will occur. A risk management framework for natural resources means that risks are identified and that magnitude and likelihood of effects are quantified to the extent possible. Although risk management has been used (often informally) in natural resource management for many years, it is a new approach for projecting climate-change effects, and some time may be needed for both scientists and resource managers to feel comfortable with it. Risk

assessment for climate change should be specific to a particular region and time period, and needs to be modified by an estimate of confidence in the projections being made.

The IPCC and USGCRP also emphasize that climate-change effects need to be considered in light of ecosystem services provided to local communities and human enterprises. Climate-change effects in forests are likely to reduce ecosystem services in some areas and increase them in others. Some areas may be particularly vulnerable because current infrastructure and resource production are based on past climate and steady-state conditions. For example, increased fire and insect attacks will, at least temporarily, reduce productivity, economic benefits from timber harvest, and carbon storage, and in some cases will increase surface runoff and erosion. In this case, potential losses of resource value and economic value are large, exclusive of the huge economic cost of fire suppression that may be required. Any change in forest ecosystems that affects water resources will result in a significant loss of ecosystem services.

### **Preparing for Climate Change**

Federal agencies, and the U.S. Forest Service in particular, have made significant progress in developing scientifically based principles and tools for adapting to climate change. Adaptation builds on a sequence of activities that starts with education, continues with an assessment of vulnerability of natural resources to climate change, and culminates in development of adaptation strategies and tactics. This process is most effectively conducted through a science-management partnership in which scientists lead the education and vulnerability assessment phases, and resource managers provide most of the input for adaptation. Tools and techniques available to facilitate this process are readily available in recent materials developed by the Forest Service, and can be applied to both public and private lands. In addition, several case studies of adaptation for national forests and national parks, individually and in collaboration

with other stakeholders, are now available and can be emulated by other land management organizations. Collaboration across multiple land ownerships over large landscapes will ultimately lead to the most effective adaptation strategies and plans.

Although uncertainty exists about the magnitude and timing of climate-change effects on forest ecosystems, sufficient scientific information is available to begin taking action now. However, on-the-ground implementation of adaptation plans and carbon management are rare in both public and private forest sectors. This is due to a perceived lack of urgency, a limited number of personnel trained in climate change science, inadequate guidelines and protocols, and inadequate resources to implement another “unfunded mandate.”

Fortunately, land managers who are currently managing forest ecosystems in a sustainable manner are often already using “climate-smart” practices. For example, thinning and fuel treatments implemented to reduce fire hazard also reduce inter-tree competition and increase resilience in a warmer climate. Increasing culvert size under roads reduces the risk of damage to roads and downstream resources that may occur in response to increasing flood frequency and magnitude. Building on practices compatible with adapting to climate change will provide early successes and experience for resource managers who may want to start the adaptation process but do not have sufficient money, time, or personnel to initiate a major effort. We anticipate that climate change will be a standard component of sustainable resource management by the end of the decade, and that carbon management and adaptation will be fully embraced by forest management organizations. Building the foundation for this new management context as soon as possible will ensure that a broad range of options will be available for managing forest resources sustainably.

## **Regional Summary: Alaska**

### **Jane Wolken and Teresa Hollingsworth**

Alaskan forests cover one-third of the state's 52 million hectares of land (Parson et al. 2001), and are regionally and globally significant. Ninety percent of Alaskan forests are classified as boreal, representing 4 percent of the world's boreal forests (Shivedenko and Apps 2006), and are located throughout Interior and Southcentral Alaska (fig. 1). The remaining 10 percent of Alaskan forests are classified as coastal-temperate, representing 19 percent of the world's coastal-temperate forests (National Synthesis Assessment Team 2003), and are located in Southeast Alaska (fig. 1). Regional changes in the disturbance regimes of Alaskan forests directly affect the global climate system through greenhouse gas emissions (Tan et al. 2007) and altered surface energy budgets (Chapin et al. 2000, Randerson et al. 2006). Climate-related changes in Alaskan forests also have regional societal consequences, because some forests are in close proximity to communities (both urban and rural) and provide a diversity of ecosystem services (Reid et al. 2005).

### **Interior Alaska**

In Interior Alaska, the most important biophysical factors responding to changes in climate are considered to be permafrost thaw and changes in fire regime. The region is characterized by discontinuous permafrost, defined as ground (soil or rock) that remains at or below 0°C for at least two years (Harris et al. 1988). Thawing permafrost may substantially alter surface hydrology, resulting in either poorly drained wetlands and thaw lakes (Smith et al. 2005) or well-drained



ecosystems on substrates with better drainage. Permafrost thaw may occur directly as a result of changes in regional and global climate, but it is particularly significant following disturbance to the organic soil layer by wildfire (fig. 2). As permafrost thaws, large pools of stored carbon (C) in frozen ground are susceptible to increased decomposition, which will have not only regional effects on gross primary productivity (Vogel et al. 2009) and species composition (Schuur et al. 2007) but also feedbacks to the global C system (Schuur et al. 2008). The observed warmer air and permafrost temperatures have important societal impacts, because transportation, water and sewer, and other public infrastructures may be damaged (Larsen et al. 2008, Nelson et al. 2002).

Recent changes in the fire regime in Interior Alaska are linked to climate changes. The annual area burned in the Interior has doubled in the last decade compared to any decade since 1970, with three of the largest wildfire years on record (fig. 2) also occurring during this time (Kasischke et al. 2010). Black spruce forests, the dominant forest type in the Interior, historically burned in low-severity stand-replacing fires every 70-130 years (Johnstone et al. 2010a). However, post-fire succession of black spruce (*Picea mariana* [Mill.] Britton, Sterns & Poggenb.) forests has recently shifted towards deciduous dominated forests with the increase in wildfire severity (Johnstone and Chapin 2006, Johnstone and Kasischke 2005, Kasischke and Johnstone 2005) and the reduction in fire return interval (Bernhardt et al. 2011; Johnstone et al. 2010a, b). With continued warming, changes in the fire regime will increase the risk to life and property for Interior Alaskan residents (Chapin et al. 2008).

### **Southcentral Alaska**

Southcentral Alaska may be particularly sensitive to climate changes because of its confluence of human population growth and changing disturbance regimes (e.g., insects, wildfire, invasive species). Warmer temperatures have contributed to recent spruce beetle (*Dendroctonus rufipennis* Kirby) outbreaks in this region by reducing the beetle life cycle from 2 years to 1 year (Berg et al. 2006, Werner et al. 2006). Higher fuel loads resulting from beetle-caused tree mortality are expected to increase the frequency and severity of wildfires (Berg et al. 2006), which raises societal concerns of increased risks to life and property (Flint 2006). Most goods are shipped to Alaska via ports in Southcentral Alaska, so invasive plant species will probably become an increasingly important risk factor. Several invasive plant species in Alaska have already spread aggressively into burned areas (e.g., Siberian peashrub [*Caragana arborescens* Lam.], narrowleaf hawksbeard [*Crepis tectorum* L.] and white sweetclover [*Melilotus alba* Medik.]) (Cortés-Burns et al. 2008, Lapina and Carlson 2004), and these could proliferate further with the increase in wildfire potential.

Changes in surface hydrology in Southcentral Alaska have also been linked to warmer temperatures. In the Kenai lowlands, a subregion of the Southcentral (fig. 1), many water bodies have shrunk in response to warming since the 1950s and have subsequently been invaded by woody vegetation (Klein et al. 2005). Recently, the rate of woody invasion has accelerated as a result of a 56 percent decline in water balance since 1968 (Berg et al. 2009). As a result of these combined effects of wetland drying and vegetation succession, wetlands are becoming weak C sources rather than strong C sinks, which has important consequences for the global climate system.

### **Southeast Alaska**

In Southeast Alaska, climate warming has affected forest ecosystems primarily through effects on precipitation (i.e., snow versus rain). Historically, this region has average winter temperatures close to 0 °C and long growing seasons, so even moderate warming could increase rain and reduce snow. Many glaciers extending from Glacier Bay and the Juneau ice field have receded since 1750, with observed reductions in snow (Larsen et al. 2005, Motyka et al. 2002). Continued warming and corresponding reductions in snow precipitation will influence the hydrologic cycle and thus alter fish and mammal habitat, organic matter decomposition, and the C cycle.

For the past 100 years, the culturally and economically important Alaska cedar (*Callitropsis nootkatensis* [D. Don] D.P. Little) has been dying throughout Southeast Alaska (Hennon et al. 2006). The onset of this decline in 1880 (Hennon et al. 1990) is attributed to warmer winters and reduced snow, combined with early spring freezing events (Beier et al. 2008). The decline in Alaska cedar also has societal consequences, because it is the highest valued commercial timber species exported from the region (Robertson and Brooks 2001). Native Alaskans also value this tree for ceremonial carvings; subsistence uses include fuel, clothing, baskets, bows, tea, and medicine (Pojar and MacKinnon 1994, Schroeder and Kookesh 1990). If cedar decline, it will alter the structure and function of forest ecosystems, as well as the lifeways of people in this region.

### **Literature Cited**

**Beier, C.M.; Sink, S.E.; Hennon, P.E. [et al.]. 2008.** Twentieth-century warming and the dendroclimatology of declining yellow-cedar forests in southeastern Alaska. *Canadian Journal of Forest Research*. 38: 1319–1334.

**Berg, E.E.; Henry, J.D.; Fastie, C.L. [et al.]. 2006.** Spruce beetle outbreaks on the Kenai Peninsula, Alaska, and Kluane National Park and Reserve, Yukon Territory: Relationship to summer temperatures and regional differences in disturbance regimes. *Forest Ecology and Management*. 227: 219–232.

**Berg, E.E.; Hillman, K.M.; Dial, R.; DeRuwe, A. 2009.** Recent woody invasion of wetlands on the Kenai Peninsula Lowlands, south-central Alaska: a major regime shift after 18 000 years of wet Sphagnum-sedge peat recruitment. *Canadian Journal of Forest Research*. 39: 2033–2046.

**Bernhardt, E.L.; Hollingsworth, T.N.; Chapin, F.S.. 2011.** Fire mediates climate-driven shifts in understory community composition of black spruce stands of interior Alaska. *Journal of Vegetation Science* 22: 32–44 [doi: 10.1111/j.1654-1103.2010.01231.x].

**Chapin, F.S.; McGuire, A.D.; Randerson, J. [et al.]. 2000.** Arctic and boreal ecosystems of western North America as components of the climate system. *Global Change Biology*. 6: 211–223.

**Chapin, F.S., III, Trainor, S.F.; Huntington, O. [et al.]. 2008.** Increasing wildfire in Alaska's boreal forest: pathways to the potential solutions of a wicked problem. *BioScience*. 58: 531–540.

**Cortés-Burns, H.; Lapina, I.; Klein, S.C. [et al.]. 2008.** Invasive plant species monitoring and control - areas impacted by 2004 and 2005 fires in interior Alaska: a survey of Alaska BLM lands along the Dalton, Steese, and Taylor highways. BLM-BAER final report. Anchorage, AK: Bureau of Land Management, Alaska State Office. 162 p.

**Flint, C.G. 2006.** Community perspectives on spruce beetle impacts on the Kenai Peninsula, Alaska. *Forest Ecology and Management*. 227: 207–218.

**Harris, S.A.; French, H.M.; Heginbottom, J.A. [et al.]1988.** Glossary of permafrost and related ground-ice terms. Tech. Memo. No. 142. Ottawa, Ontario, Canada: National Research of Council Canada, Associate Committee on Geotechnical Research, Permafrost Subcommittee. 156 p.

**Hennon, P.E.; Shaw, C.G.; Hansen, EM. 1990.** Dating decline and mortality of *Chamaecyparis nootkatensis* in Southeast Alaska. *Forest Science*. 36: 502–515.

**Hennon, P.E.; D'Amore, D.; Wittwer, D. [et al.]. 2006.** Climate warming, reduced snow, and freezing injury could explain the demise of yellow-cedar in southeast Alaska, USA. *World Resource Review*. 18: 427–450.

**Johnstone, J.F.; Kasischke, E.S. 2005.** Stand-level effects of soil burn severity on post-fire regeneration in a recently-burned black spruce forest. *Canadian Journal of Forest Research*. 35: 2151–2163.

**Johnstone, J.F.; Chapin, F.S. 2006.** Effects of soil burn severity on post-fire tree recruitment in boreal forest. *Ecosystems*. 9: 14–31.

**Johnstone, J.F.; Chapin, F.S.; Hollingsworth, T.N. [et al.]. 2010a.** Fire, climate change, and forest resilience in interior Alaska. *Canadian Journal of Forest Research* 40: 1302–1312.

**Johnstone, J.F.; Hollingsworth, T.N.; Chapin, F.S.; Mack, M.C. 2010b.** Changes in fire regime break the legacy lock on successional trajectories in Alaskan boreal forest. *Global Change Biology*. 16: 1281–1295.

**Kasischke, E.S.; Johnstone, J.F. 2005.** Variation in ground-layer surface fuel consumption and its effects on site characteristics in a *Picea mariana* forest complex in Interior Alaska. *Canadian Journal of Forest Research*. 35: 2164–2177.

**Kasischke, E.S.; Verbyla, D.L.; Rupp, T.S. [et al.]. 2010.** Alaska's changing fire regime - implications for the vulnerability of its boreal forests. *Canadian Journal of Forest Research*. 40: 1313–1324.

**Klein, E.; Berg, E.E.; Dial, R. 2005.** Wetland drying and succession across the Kenai Peninsula lowlands, south-central Alaska. *Canadian Journal of Forest Research*. 35: 1931–1941.

**Lapina, I.; Carlson, M.L. 2004.** Non-native plant species of Susitna, Matanuska, and Copper River basins: summary of survey findings and recommendations for control actions. Final report.

Anchorage, AK: U.S. Department of Agriculture, Forest Service, State and Private Forestry. 64 p.

**Larsen, C.F.; Motyka, R.J.; Freymueller, J.T. [et al.]. 2005.** Rapid viscoelastic uplift in southeast Alaska caused by post-Little Ice Age glacial retreat. *Earth and Planetary Science Letters*. 237: 548–560.

**Larsen, P.H.; Goldsmith, S.; Smith, O. [et al.]. 2008.** Estimating future costs of Alaska public infrastructure at risk from climate change. *Global Environmental Climate Change*. 18(3): 422-457.

**Motyka, R.J.; O’Neel, S.; Conner, C.L.; Echelmeyer, K.A. 2002.** Twentieth century thinning of Mendenhall Glacier, Alaska, and its relationship to climate, lake calving, and glacier run-off. *Global and Planetary Change*. 35: 93–112.

**National Synthesis Assessment Team. 2003.** U.S. national assessment of the potential consequences of climate variability and change: educational resources: regional paper: Alaska. <http://www.usgcrp.gov/usgcrp/nacc/education/alaska/default.htm>. (3 September 2010).

**Nelson, F.E.; Anisimov, O.A.; Shiklomanov, N.I. 2002.** Climate change and hazard zonation in the circum-Arctic permafrost regions. *Natural Hazards*. 26: 203–225.

**Nowacki, G.J.; Spencer, P.; Fleming, M. [et al.]. 2001.** Unified ecoregions of Alaska [Ecoregion map]. Open-File Report 02-297. Anchorage, AK: U.S. Geological Survey.

**Parson, E. A.; Carter, L.; Anderson, P. [et al.]. 2001.** Potential consequences of climate variability and change for Alaska. In: National Assessment Synthesis Team, eds. Climate change impacts on the United States—foundation report. Cambridge, United Kingdom: Cambridge University Press: 283-312. Chapter 10.

**Pojar, J.; MacKinnon, A. 1994.** Plants of the Pacific Northwest coast: Washington, Oregon, British Columbia, and Alaska. Redmond, WA: Lone Pine Publishing. 528 p.

**Randerson, J.T.; Liu, H.; Flanner, M.G. [et al.]. 2006.** The impact of boreal forest fire on climate warming. *Science*. 314: 1130–1132.

**Reid, W.V.; Mooney, H.A.; Cropper, A. [et al.]. 2005.** Ecosystems and human well-being: synthesis. Washington, DC: Island Press. 155 p.

**Robertson, G.; Brooks, D. 2001.** Assessment of the competitive position of the forest products sector in southeast Alaska, 1985–94. Gen. Tech. Rep. PNW-GTR-504. Portland, OR: U.S. Department of Agriculture, Forest Service, Pacific Northwest Research Station. 29 p.

**Schroeder, R.F.; Kookesh, M. 1990.** Subsistence harvest and use of fish and wildlife resources and the effects of forest management in Hoonah, Alaska. Tech. Paper 142. Juneau, AK: Alaska Department of Fish and Game, Division of Subsistence. 326 p.



**Schuur, E.A. G.; Bockheim, J.; Canadell, J.G. [et al.]. 2008.** Vulnerability of permafrost carbon to climate change: implications for the global carbon cycle. *Bioscience*. 58: 701–714.

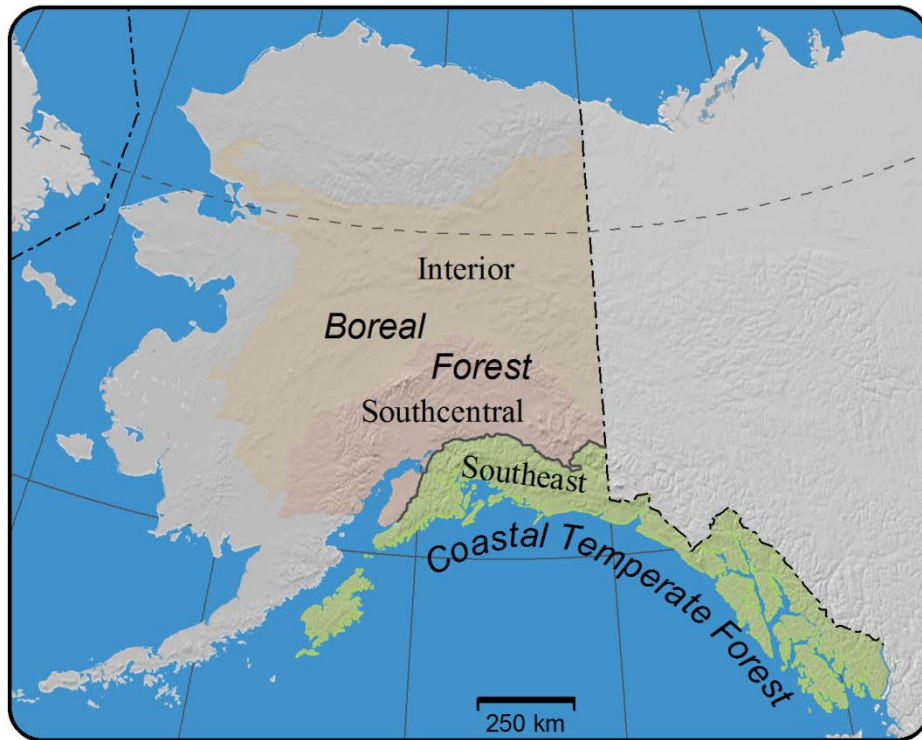
**Schuur, E.A.G.; Crummer, K.G.; Vogel, J.G.; Mack, M.C. 2007.** Plant species composition and productivity following permafrost thaw and thermokarst in Alaskan tundra. *Ecosystems*. 10: 280–292.

**Smith, L.C.; Sheng, Y.; MacDonald, G.M.; Hinzman, L.D. 2005.** Disappearing arctic lakes. *Science*. 308: 1429–1429 [doi: 10.1126/science.1108142].

**Tan, Z.; Tieszen, L.L.; Zhu, Z. [et al.]. 2007.** An estimate of carbon emissions from 200 wildfires across Alaskan Yukon River Basin. *Carbon Balance and Management*. 2: 12. [doi:10.1186/1750-0680-2-12].

**Vogel, J.; Schuur, E.A.G.; Trucco, C.; Lee, H. 2009.** Response of CO<sub>2</sub> exchange in a tussock tundra ecosystem to permafrost thaw and thermokarst development. *Journal of Geophysical Research*. 114:G04018 [doi: 10.1029/2008JG000901].

**Werner, R.A.; Holsten, E.H.; Matsuoka, S.M.; Burnside, R.E. 2006.** Spruce beetles and forest ecosystems in south-central Alaska: a review of 30 years of research. *Forest Ecology and Management*. 227: 195–206.



**Figure 1**—The boreal (Interior and Southcentral) and coastal-temperate (Southeast) forest regions of Alaska. The boreal forest ecoregions include the Alaska Range transition, coastal mountains transition, Pacific mountains transition, Kenai boreal, and intermontane boreal; the coastal-temperate forest includes the coastal rainforests ecoregion (Nowacki et al. 2001).



**Figure 2**—In 2004, Alaska’s largest wildfire season on record, the Boundary Fire, burned 217,000 hectares of forest in Interior Alaska. Photo by State of Alaska, Division of Forestry.

## Regional Summary: Hawaii and the U.S.-Affiliated Pacific Islands

**Christian P. Giardina**

Hawaii and the U.S.-affiliated Pacific islands, including Guam, American Samoa, Commonwealth of Northern Marianas Islands, Federated States of Micronesia, Republic of Palau, and the Marshall Islands (fig. 1), contain a high diversity of flora, fauna, ecosystems, geographies, and cultures, with climates ranging from lowland tropical to alpine desert. Forest ecosystems range from equatorial mangrove swamps to subalpine dry forests on high islands, with most other forest life zones between. As a result, associated climate change effects and potential management strategies vary across the region (Mimura et al. 2007). The vulnerability of Pacific islands is caused by the (1) fast rate at which climate change is occurring, (2) diversity of climate-related threats and drivers of change (sea level rise, precipitation changes, invasive species), (3) low financial, technological, and human resource capacities to adapt to or mitigate projected effects, (4) pressing economic concerns affecting island communities, and (5) uncertainty about the relevance of large-scale projections for local scales. However, island societies may be somewhat resilient to climate change, because cultures are based on traditional knowledge, tools, and institutions that have allowed small island communities to persist during historical periods of biosocial change. Resilience is also provided by strong, locally based land and shore ownerships, subsistence economies, opportunities for human migration, and tight linkages among decision makers, state-level managers, and land owners (Barnett 2001, Mimura et al. 2007).

The distribution and persistence of different forest species are largely determined by temperature and precipitation and for coastal forests, sea level rise. Based on known historical

climate-vegetation relationships, many forests are expected to experience significant changes in distribution and abundance by the end of the 21st century. Over the past 30 years, air temperature for mid-elevation ecosystems in Hawaii increased by 0.3 °C per decade, exceeding the global average rate (Giambelluca et al. 2008a). Stream flow decreased by 10 percent during the period 1973-2002 compared to 1913-1972 (Oki 2004), which is similar to what was suggested by simulation modeling for a warmer climate (Safeeq and Fares 2011). Projections from preliminary climatic downscaling for the Hawaiian Islands are that continued warming and drying will be coupled with more intense rain events separated by more dry days (Chu and Chen 2005, Chu et al. 2010, Norton et al. 2011). This appears to be accurate for the central and western Pacific (Mimura et al. 2007), and at least for Hawaii, climatic forecasting suggests that this pattern will be more pronounced in drier areas of the state.

The direct effects of climate change on forests will be variable and strongly dependent on interactions with other disturbances, especially novel fire regimes that are expanding into new areas because of invasion by fire-prone exotic grass and shrub species (fig. 2), such as fountain grass (*Cenchrus setaceus* [Forssk.] Morrone) and common gorse (*Ulex europaeus* L.) in Hawaii and guinea grass (*Urochloa maxima* [Jacq.] R.D. Webster) across the region (D'Antonio and Vitousek 1992). Combined with warmer and drier conditions, these invasions have the potential to alter or even eliminate native forests through conversion of forested systems to open, exotic-dominated grass and shrub lands.

In wet forests, invasive plants can alter hydrologic processes by increasing water use by vegetation (Cavaleri and Sack 2010), and these effects may be more severe under warmer or drier conditions (Giambelluca et al. 2008b). Because invasive species have invaded most native-dominated ecosystems (Asner et al. 2005, 2008), anticipated direct (higher evapotranspiration) and indirect (increased competitive advantage of high water use plants)

effects of climate change will modify stream flows and populations of stream organisms. Higher temperature will facilitate expansion of pathogens into cooler, high-elevation areas and potentially reduce native bird populations of Hawaii (Benning et al. 2002).

Although Hawaii's Mauna Loa Observatory has been documenting the steady rise in atmospheric carbon dioxide (CO<sub>2</sub>), the direct effects of elevated CO<sub>2</sub> in forests of the region have not been examined. However, most forests have at least some stimulatory effects from carbon dioxide (Norby et al. 2005), especially in younger, faster-growing species. Therefore, the effects of climate on fire regimes and stream flow described above may be accentuated by rising CO<sub>2</sub> through increased fuel accumulation and increased competitiveness of invasive species; higher water use across the landscape may be partially offset by higher water use efficiency in some species. For strand, mangrove, and other coastal forests, anticipated sea level rise for the region (about 2 mm yr<sup>-1</sup>) (Mimura et al. 2007) will have moderate (initial or enhanced inundation with expansion to higher elevation) to very large (extirpation of forest species in the absence of upland refugia) effects on the distribution and persistence of these systems. Enhanced storm activity and intensity in the region during some large-scale climatic events (e.g., El Niño Southern Oscillation) will enhance the effects of storm surges on these coastal systems and increase salt water intrusions into the freshwater lens that human and natural systems require for existence (Mimura et al. 2007). A combination of sea level rise and increased frequency and severity of storm surges could result in extensive loss of forest habitat in low-lying islands.

Mimura et al. (2007) suggest high to moderately high confidence for anticipated diverse effects of climate change on island ecosystems (table 1). These effects will extend across federal, state, tribal, and private lands, the most vulnerable being coastal systems and human communities. Sea level rise, apparent trajectories for storm intensity and frequency in the

region, and warming and drying trends (for Hawaii) are based on robust measurements that suggest high confidence in projected ecological changes. For forests in the region, vulnerabilities and risks are most relevant to coastal zone forests, but all forests of the region are at greater risk of degradation from secondary drivers of change, especially fire, invasive species, insects, and pathogens.

Island systems of the Pacific are home to some of the most intact traditional cultures on earth and communities that generally are strongly linked to forest resources. Sea level rise, increased storm frequency and intensity, and more severe droughts will reduce the habitability of atolls, representing a major potential impact in Pacific island countries (Barnett and Adger 2003). For low-lying Islands of the Pacific, enhanced storm activity and severity and sea level rise will cause the relocation of entire communities and even nations; the first climate refugees have already had to relocate from homelands in the region (Mimura et al. 2007). Climate-driven reductions in coastal forest area and functionality will increase population pressures on already limited natural resources, while the combination of inundation and enhanced storm damage will damage fragile economies (Mimura et al. 2007). For high Islands, warming and drying in combination with expanded cover of invasive species, and in some cases increased fire frequency and severity, will alter the hydrological function of forested watersheds, with cascading effects on groundwater recharge as well as downstream agriculture, urban development, and tourism (Mimura et al. 2007).

Few options are available for managing climate change effects on Pacific Island ecosystems. For some very low-lying islands and island systems, such as the Marshall Islands where much of the land mass is below anticipated future sea levels, climate change will reduce fresh water supply and community viability. When fresh water becomes contaminated with salt water, the options for persisting in a location are logistically challenging and often unsustainable. For

higher Islands, adaptation practices include shoreline stabilization through tree planting, reduced tree harvest, facilitated upward or inward migration of forest species, and shoreline development planning (Mimura 1999). Because many Pacific island lands are owned and managed traditionally, adaptation or mitigation can be enhanced at the community level through education and outreach focused on coastal management and protection, mitigation of sea level rise, forest watershed protection, and restoration actions. However, cost-effective prescriptions and examples of effective adaptation strategies are rare.

Several options for managing climate change effects exist in Hawaii, because adequate financial resources and infrastructure are available. Hawaiian ecological relationships differ from those on other islands; for example, mangrove forests serve important shoreline conservation functions in the U.S.-affiliated Pacific islands, but mangrove species are not native to Hawaii and are considered problematic invasives. Land ownership in Hawaii is complex, requiring management for shoreline stabilization to rely on diverse native plant species and institutional partnerships. Because Hawaii has significant topographic relief, as well as moderately sophisticated management infrastructure, anticipatory planning and facilitation of inward species migration is already being practiced in some coastal wetlands.

For the majority of Hawaii's forest systems, sea level rise and storm surges are minor threats. Rather, key threats to native forest plant biodiversity include climate-driven acceleration of invasive species, resulting in displacement of native vegetation and in novel fire disturbance. This creates the potential for long-term conversion of native forests to grass and shrub lands dominated by invasive species. The spread of invasive species can be slowed by multifaceted management strategies (biocontrol, physical and chemical control) and restoration of areas with fire-prone invasives (green break planting, native species planting, physical and chemical control of weed species). To this end, management prescriptions for simultaneously addressing



conservation objectives and climate change effects are being addressed by the Hawaii Department of Land and Natural Resources Watershed Initiative, U.S. Fish and Wildlife Service (USFWS) Pacific Island Climate Change Cooperative, Hawaii Restoration and Conservation Initiative, and Hawaii Conservation Alliance Effective Conservation Program, as well as individual climate change management plans (e.g., USFWS Hakalau Forest National Wildlife Refuge Comprehensive Conservation Plan).

The region has lacked resources and expertise for conducting the research required to comprehensively manage climate change threats; research needs are particularly acute for the U.S.-affiliated Pacific islands. Throughout the region, research is needed to identify the thresholds beyond which social-ecological systems in atolls will be permanently compromised, and the contributions of resource management, behavior, and biophysical factors to pushing systems across these thresholds (Barnett and Adger 2003). Stress complexes in forest systems affect thresholds; especially important are interactions among invasive species, altered fire regimes, insects, and pathogens. Silvicultural research is needed to understand how to treat extensive forest areas for invasive species that appear to use more water than native systems. Effective biocontrol agents are also needed to reduce the most damaging invasive species affecting regional forests. Expanded research in fire science (fire history, fire behavior, fuel modeling) would improve fuel maps and understanding about fire ecology and human dimensions of wildfire. Conservation genetics research would improve understanding of genotypic plasticity and diversity within species, restoration needs and adaptation potential, pathogen resistance in a changing climate, and locally relevant restoration practices that use genotypes and species suitable for future climate.

## **Literature Cited**

**Asner, G.P., Elmore, A.J.; Hughes, R.F. [et al.]. 2005.** Ecosystem structure along bioclimatic gradients in Hawai'i from imaging spectroscopy. *Remote Sensing of the Environment*. 96(3-4): 497–508.

**Asner, G.P., Hughes, R.F.; Vitousek, P.M. [et al.]. 2008.** Invasive plants transform the three-dimensional structure of rain forests. *Proceedings of the National Academy of Sciences, USA*. 105(11): 4519–4523.

**Barnett, J., 2001.** Adapting to climate change in Pacific island countries: the problem of uncertainty. *World Development*. 29(6): 977–993.

**Barnett, J.; Adger, W. 2003.** Climate dangers and atoll countries. *Climatic Change*. 61(3): 321–337.

**Benning, T.L.; LaPointe, D.; Atkinson, C.T.; Vitousek, P.M. 2002.** Interactions of climate change with biological invasions and land use in the Hawaiian Islands: modeling the fate of endemic birds using a geographic information system. *Proceedings of the National Academy of Sciences, USA*. 99(22): 14246–14249.

**Cavaleri, M.A.; Sack, L. 2010.** Comparative water use of native and invasive plants at multiple scales: a global meta-analysis. *Ecology* 91(9): 2705–2715.

**Chu, P.-S.; Chen, H. 2005.** Interannual and interdecadal rainfall variations in the Hawaiian Islands. *Journal of Climate*. 18(22): 4796–4813.

**Chu, P.-S.; Chen, Y.R.; Schroeder, T.A. 2010.** Changes in precipitation extremes in the Hawaiian Islands in a warming climate. *Journal of Climate*. 23(18): 4881–4900.

**D'Antonio, C.M.; Vitousek, P.M. 1992.** Biological invasions by exotic grasses, the grass/fire cycle, and global change. *Annual Review of Ecology and Systematics*. 23: 63–87.

**Giambelluca, T.W.; Diaz, H.F.; Luke, S.A. 2008a.** Secular temperature changes in Hawai'i. *Geophysical Research Letters*. 35, L12702, doi:10.1029/2008GL034377.

**Giambelluca, T.; Delay, J.; Asner, G. [et al.]. 2008b.** Stand structural controls on evapotranspiration in native and invaded tropical montane cloud forest in Hawai'i. [Abstract]. <http://adsabs.harvard.edu/abs/2008AGUFM.B43A0422G>. (11 December 2011).

**Mimura, N. 1999.** Vulnerability of island countries in the South Pacific to sea level rise and climate change. *Climate Research*. 12: 137–143.

**Mimura, N.; Nurse, L.; McLean, R.F. [et al.]. 2007.** Small islands. In: Parry, M.L.; Canziani, O.F.; Palutikof, J.P., eds. *Climate change 2007: impacts, adaptation and vulnerability. Contribution of Working Group II to the fourth assessment report of the Intergovernmental Panel on Climate Change*. Cambridge, United Kingdom: Cambridge University Press: 687–716.

**Norby, R.; DeLucia, E.; Gielen, B. [et al.]. 2005.** Forest response to elevated CO<sub>2</sub> is conserved across a broad range of productivity. *Proceedings of the National Academy of Sciences, USA*. 102(50): 18052–18056.

**Norton, C.W.; Chu, P.S.; Schroeder, T.A. 2011.** Projecting changes in future heavy rainfall events for Oahu, Hawaii: a statistical downscaling approach. [Abstract]. *Journal of Geophysical Research*. 116: D17110.

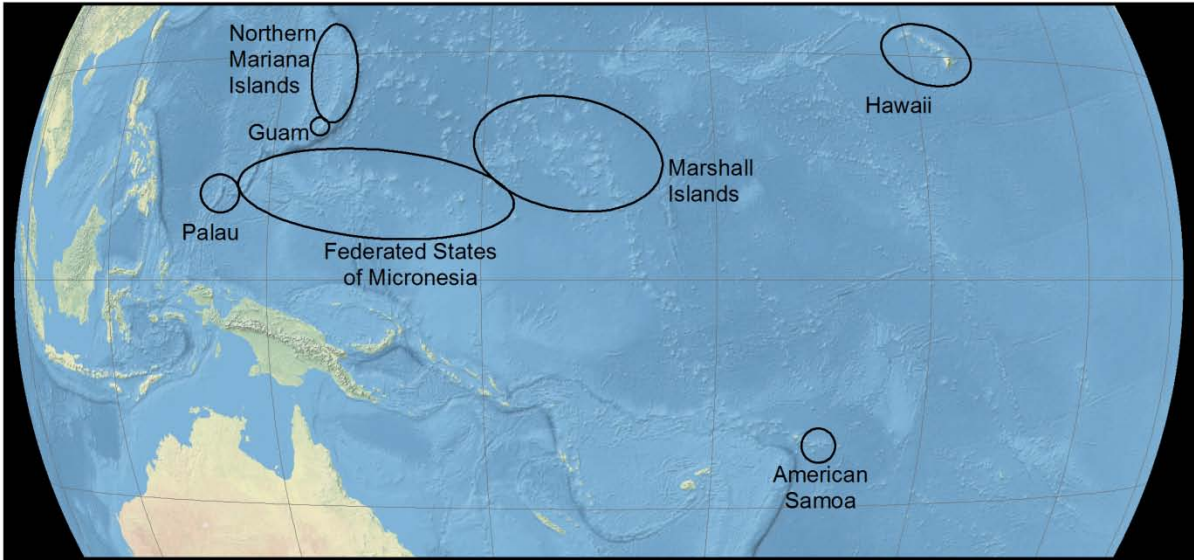
**Oki, D.S., 2004.** Trends in streamflow characteristics at long-term gaging stations, Hawaii. *Scientific Investigations Rep. 2004–5080*. Denver, CO: U.S. Geological Survey. 120 p.

**Safeeq, M.; Fares, A. 2011.** Hydrologic response of a Hawaiian watershed to future climate change scenarios. *Hydrological Processes*. doi: 10.1002/hyp.8328

**Table 1—Potential climate change related risks, and confidence in projections**

Risk	Confidence level
Small islands have characteristics that make them especially vulnerable to the effects of climate change, sea level rise, and extreme events.	Very high
Sea level rise is expected to exacerbate inundation, storm surges, erosion, and other coastal hazards, thus threatening infrastructure, settlements, and facilities that support the livelihood of island communities.	Very high
Strong evidence exists that under most climate change scenarios, water resources in small islands will be seriously compromised.	Very high
On some islands, especially those at higher latitudes, warming has already led to the replacement of some local plant species.	High
It is very likely that subsistence and commercial agriculture on small islands will be adversely affected by climate change.	High
Changes in tropical cyclone tracks are closely associated with the El Niño Southern Oscillation, so warming will increase the risk of more persistent and severe tropical cyclones.	Moderate

Source: Mimura et al. 2007



**Figure 1**—Hawaii and the U.S.-affiliated Pacific islands.



**Figure 2**—In Hawaii's high-elevation forests (shown here) and in forests across the Pacific, projected warming and drying will increase invasive plants such as fire-prone grasses, resulting in novel fire regimes and conversion of native forests to exotic grasslands. For areas already affected in this way, climate change will increase the frequency and in some cases intensity of wildfire.

## Regional Summary: Northwest

### Jeremy S. Littell

The state of knowledge about climatic effects on forests of the Pacific Northwest (PNW) region was recently summarized in a peer-reviewed assessment of these effects in Washington (Littell et al. 2009, 2010) and a white paper on climatic effects on Oregon vegetation (Schafer et al. 2010). Recent PNW and West-wide modeling studies provide additional scenarios for effects of climate change on wildfire, insects, and dynamic vegetation in Oregon and Washington. This summary describes evidence for such effects on climate-sensitive forest species and vegetation distribution, fire, insect outbreaks, and tree growth.

Based on projections of direct effects of climate change on the distribution of PNW tree species and forest biomes, widespread changes in equilibrium vegetation are expected. Statistical models of tree species-climate relationships (e.g., McKenzie et al. 2003) show that each tree species has a unique relationship with limiting climatic factors (McKenney et al. 2011; McKenzie et al. 2003; Rehfeldt et al. 2006, 2008). These relationships have been used to project future climate suitability for species in western North America (McKenney et al. 2007, 2011; Rehfeldt et al. 2006, 2009) and in Washington in particular (e.g., Littell et al. 2010 after Rehfeldt et al. 2006). Climate is projected to become unfavorable for Douglas-fir (*Pseudotsuga menziesii* [Mirb.] Franco) over 32 percent of its current range in Washington, and up to 85 percent of the range of some pine species may be outside the current climatically suitable range (Littell et al. 2010, data: Rehfeldt 2006). Based on preliminary projections from the global climate model (GCM) CCSM2 and the process model 3PG, Coops and Waring (2010) projected that the range of lodgepole pine (*Pinus contorta* var. *latifolia* Engelm. ex S.



Watson) will decrease in the PNW. Using similar methods, Coops and Waring (2011) projected a decline in current climatically suitable area for 15 tree species in the PNW by the 2080s; five of these species would lose less than 20 percent of this range, and the range of the other 10 species would decline up to 70 percent.

Various modeling studies project significant changes in species distribution in the PNW, but with considerable variation within and between those studies. McKenney et al. (2011) summarized responses of tree species to climate change across western North America for three emissions scenarios. Projected changes in suitable climates for PNW tree species ranged from near balanced (+10 to -5 species) to greatly altered species distribution at the subregional scale (-21 to -38 species), depending on the emissions scenario. Modeling results by Shafer et al (2010) indicate either relatively little change over the 21st century under a moderate warming, wetter climate (CSIRO Mk3, B1) or, in western Oregon, a nearly complete conversion from maritime to evergreen needleleaf forest and subtropical mixed forest under a warmer, drier climate (HadCM3, A2). Lenihan et al. (2008) concluded that shrublands would be converted to woodlands, and woodlands to forest in response to elevated carbon dioxide, a trend that would be facilitated by fire suppression.

Potential changes in fire regimes and area burned have major implications for ecosystem function, resource values in the wildland-urban interface, and expenditures and policy for fire suppression and fuels management. The projected effects of climate change on fire in the PNW generally suggest increases in both fire area burned and biomass consumed in forests (Littell et al. 2009, 2010; McKenzie et al. 2004). Littell et al. (2010) used statistical climate-fire models to project future area burned for the combined area of Idaho, Montana, Oregon, and Washington. Median regional area burned per year is projected to increase from the current 0.2 million hectares, to 0.3 million hectares in the 2020s, 0.5 million hectares in the 2040s, and

0.8 million hectares in the 2080s. Furthermore, the area burned compared to the period 1980-2006 is expected to increase, on average, by a factor of 3.8 in forested ecosystems (western and eastern Cascades, Okanogan Highlands, Blue Mountains). Rogers et al. (2011) used the MC1 dynamic vegetation model to project fire area burned, given climate and dynamic vegetation under three GCMs. Compared to 1971-2000, large increases are predicted by 2100 in both area burned (76–310 percent, depending on climate and fire suppression scenario) and burn severities (29–41 percent).

Tree vigor and insect populations are both affected by temperature: host trees can be more vulnerable because of water deficit, and bark beetle outbreaks are correlated with high temperature (Powell and Logan 2005) and low precipitation (Berg et al. 2006). Littell et al. (2010) projected relationships between climate (vapor pressure deficit) and mountain pine beetle (*Dendroctonus ponderosae* Hopkins) (MPB) attack in the late 21st century. They also projected potential changes in MPB adaptive seasonality, which suggested that the region of climatic suitability will move higher in elevation, eventually reducing the total area of suitability. Using future temperature scenarios for the PNW, Bentz et al. (2010) simulated changes in adaptive seasonality for MPB and single-year offspring survival for spruce bark beetle (*Dendroctonus rufipennis* Kirby) (SBB). The probability of MPB adaptive seasonality increases in higher elevation areas, particularly in the southern and central Cascade Range for the early 21st century and in the north Cascades and central Idaho for the late 21st century. Single-year development of SBB offspring also increases at high elevations across the region in both the early and late 21st century.

Response of tree growth under climate change will depend on subregional-to-local characteristics that change the sensitivity of species along the climatic gradients of their ranges (e.g., Chen et al. 2009, Littell et al 2008, Peterson and Peterson 2001). Douglas-fir is

expected to grow more slowly in much of the drier part of its range (Chen et al. 2009), but may currently be growing faster in many locations in the PNW (Littell et al. 2008). Although no regional synthesis of expected trends in tree growth exists, the projected trend towards warmer and possibly drier summers in the PNW (Mote and Salathé 2010) is likely to increase growth where trees are energy limited (at higher elevations) and decrease growth where trees are water limited (at lowest elevations and in driest areas) (Case and Peterson 2006, Holman and Peterson 2006, Littell et al. 2008). Growth at middle elevations will depend on summer precipitation (Littell et al. 2008).

The effects of climate change on forest processes in the PNW are expected to be diverse, because the mountainous landscape of the region is complex, and species distribution and growth can vary at small spatial scales. Forest cover will change faster via disturbance and subsequent regeneration over decades, rather than via gradual readjustment of vegetation to a new climate over a century or more. Additional data are needed on interactions between disturbances and on connections between climate-induced changes in forests and ecosystem services, including water supply and quality, air quality, and wildlife habitat. In addition, projected changes in forest distribution, structure, and function need to be synthesized using recent GCM projections, including quantification of uncertainties about the effects of climate on forest processes.

### **Literature Cited**

**Bentz, B.J.; Régnière, J.; Fettig, C.J. [et al.]. 2010.** Climate change and bark beetles of the Western United States and Canada: direct and indirect effects. *BioScience*. 60(8): 602–613.

**Berg, E.; Davidhenry, J.; Fastie, C. [et al.]. 2006.** Spruce beetle outbreaks on the Kenai Peninsula, Alaska, and Kluane National Park and Reserve, Yukon Territory: relationship to summer temperatures and regional differences in disturbance regimes. *Forest Ecology and Management*. 227: 219–232.

**Case, M.J.; Peterson, D.L. 2005.** Fine-scale variability in growth–climate relationships of Douglas-fir, North Cascade Range, Washington. *Canadian Journal of Forest Research*. 35(11): 2743–2755.

**Chen, P.-Y.; Welsh, C.; Hamann, A. 2010.** Geographic variation in growth response of Douglas-fir to interannual climate variability and projected climate change. *Global Change Biology*. 16(12): 3374–3385.

**Coops, N.C.; Waring, R.H. 2010.** A process-based approach to estimate lodgepole pine (*Pinus contorta* Dougl.) distribution in the Pacific Northwest under climate change. *Climatic Change*. 105(1/2): 313–328.

**Coops, N.C.; Waring, R.H. 2011.** Estimating the vulnerability of fifteen tree species under changing climate in Northwest North America. *Ecological Modelling*. 222(13): 2119–2129.

**Holman, M.L.; Peterson, D.L. 2006.** Spatial and temporal variability in forest growth in the Olympic Mountains, Washington: Sensitivity to climatic variability. *Canadian Journal of Forest Research*. 36(1): 92–104.

**Lenihan, J.; Bachelet, D.; Neilson, R.; Drapek, R. 2008.** Simulated response of conterminous United States ecosystems to climate change at different levels of fire

suppression, CO<sub>2</sub> emission rate, and growth response to CO<sub>2</sub>. *Global and Planetary Change*. 64(3/4): 16–25.

**Littell, J.S.; McKenzie, D.; Peterson, D.L.; Westerling, A.L. 2009.** Climate and wildfire area burned in western U.S. ecoprovinces, 1916-2003. *Ecological Applications*. 19(4): 1003–1021.

**Littell, J.S.; Oneil, E.E.; McKenzie, D. [et al.]. 2010.** Forest ecosystems, disturbance, and climatic change in Washington State, USA. *Climatic Change*. 102(1/2): 129–158.

**Littell, J.S.; Peterson, D.L.; Tjoelker, M. 2008.** Douglas-fir growth in mountain ecosystems: water limits tree growth from stand to region. *Ecological Monographs*. 78(3): 349–368.

**McKenney, D.W.; Pedlar, J.H.; Lawrence, K. [et al.]. 2007.** Potential impacts of climate change on the distribution of North American trees. *BioScience*. 57(11):939.

**McKenney, D.W.; Pedlar, J.H.; Rood, R.B.; Price, D. 2011.** Revisiting projected shifts in the climate envelopes of North American trees using updated general circulation models. *Global Change Biology*. 17(8): 2720–2730.

**McKenzie, D.; Gedalof, Z.; Peterson, D.L.; Mote, P. 2004.** Climatic change, wildfire, and conservation. *Conservation Biology*. 18(4): 890–902.

**McKenzie, D.; Peterson, D.W.; Peterson, D.L.; Thornton, P.E. 2003.** Climatic and biophysical controls on conifer species distributions in mountain forests of Washington State, USA. *Journal of Biogeography*. 30(7): 1093–1108.

**Mote, P.W.; Salathé, E.P. 2010.** Future climate in the Pacific Northwest. *Climatic Change*. 102(1/2): 29–50.

**Peterson, D.W.; Peterson, D.L. 2001.** Mountain hemlock growth responds to climatic variability at annual and decadal time scales. *Ecology*. 82(12):3330–3345.

**Powell, J.; Logan, J. 2005.** Insect seasonality: circle map analysis of temperature-driven life cycles. *Theoretical Population Biology*. 67(3): 161–179.

**Rehfeldt, G.E.; Crookston, N.L.; Warwell, M.V.; Evans, J.S. 2006.** Empirical analyses of plant-climate relationships for the western United States. *International Journal of Plant Sciences*. 167(6): 1123–1150.

**Rehfeldt, G.E.; Ferguson, D.E.; Crookston, N.L. 2008.** Quantifying the abundance of co-occurring conifers along Inland Northwest (USA) climate gradients. *Ecology*. 89(8): 2127–2139.

**Rogers, B.M.; Neilson, R.P.; Drapek, R. [et al.]. 2011.** Impacts of climate change on fire regimes and carbon stocks of the U.S. Pacific Northwest. *Journal of Geophysical Research*. 116: 1–13.

**Shafer, S.L.; Harmon, M.E.; Neilson, R.P. [et al.]. 2010.** The potential effects of climate change on Oregon's vegetation. In: Dello, K.D.; Mote, P.W., eds. Oregon climate assessment report. Corvallis, OR: Oregon State University, College of Oceanic and Atmospheric Sciences, Oregon Climate Change Research Institute: 175–210.

## Regional Summary: Southwest

### David L. Peterson

Dying pinyon pines (*Pinus edulis* Engelm.) in New Mexico and adjacent states in the early 2000s became an iconic image of the effects of a warming climate in U.S. forests. Several consecutive years of drought reduced the vigor of pines, allowing pinyon ips (*Ips confusus* LeConte) to successfully attack and kill pines across more than 1 million ha (Breshears et al. 2005). The pinyon pine dieback was one of the most important manifestations of extreme climate in North America during the past decade, an indicator that a physiological threshold was exceeded because of the effects of low soil moisture (Floyd et al. 2009). Although this is not direct evidence of the effects of climate change, it does demonstrate the effects of severe drought, a phenomenon expected more frequently in the future, on large-scale forest structure and function in arid environments.

Aridity dominates forest ecosystems in the Southwest, which encompasses a wide range of topographic variability and Mediterranean, continental, and desert climates. Therefore, disturbance processes that are facilitated by climatic extremes, primarily multi-year droughts, dominate the potential effects of climatic variability and change on both short-term and long-term forest dynamics (Allen and Breshears 1988). Although diebacks in species other than pinyon pine are not widespread, large fires and insect outbreaks appear to be increasing in both frequency and spatial extent throughout the Southwest; in Arizona and New Mexico, 14 to 18 percent of the forested area was killed by wildfire and bark beetles between 1997 and 2008 (Williams et al. 2010). This forest mortality appears to be related to the current trend of

increasing temperature and decreasing precipitation, at least in the southern portion of the region, since the mid 1970s (Cayan et al. 2010, Weiss et al. 2009).

In late spring 2011, following a winter with extremely low precipitation and a warm spring, the Wallow Fire burned 217 000 ha of forest and woodland in eastern Arizona and western New Mexico, receiving national attention for its size and intensity (Incident Information System 2011). The largest recorded fire in the conterminous U.S., this fire forced the evacuation of eight communities, cost \$109 million to suppress (4,700 firefighters involved) and \$48 million to implement rehabilitation measures, and resulted in high consumption of organic material and extensive overstory mortality across much of the burned landscape. A total of 880 000 ha burned in Arizona and New Mexico in 2011 (National Interagency Fire Center 2011). Large, intense fires illustrate how extreme drought can cause rapid, widespread change in forest ecosystems.

Recent large fires may portend future increases in wildfire. Using an empirical analysis of historical fire data on federal lands, McKenzie et al. (2004) projected the following increases in annual area burned for these Southwestern states, given a temperature increase of 1.5 °C: Arizona, 150 percent; Colorado, 80 percent; New Mexico, 350 percent; and Utah, 300 percent. California and Nevada were projected to be relatively insensitive to temperature, but their data included extensive nonforest area. In a more recent analysis, Littell et al.<sup>1</sup> project the following increases for a 1 °C temperature increase: Arizona, 380 to 470 percent; California, 310 percent; Colorado, 280 to 660 percent; Nevada, 280 percent; New Mexico, 320 to 380 percent; and Utah, 280 to 470 percent. Applying the Parallel Climate Model to California, Lenihan et al. (2003) projected that area burned will increase at least 10 percent per year (compared to historical level) by around 2100 (temperature increase of 2.0 °C).



The general increase in fire that is expected in the future, and that may already be occurring, will result in younger forests, more open structure, increased dominance of early successional plant species, and perhaps some invasive species. Because annual accretion of biomass is relatively low in this region, production of live and dead fuels in the understory in one year affects the likelihood of fire in the next year (Littell et al. 2009). The interaction of climate, fuel loading, and fuel moisture will contribute to both future area burned and fire severity.

The ongoing expansion of bark beetle outbreaks in western North America has been especially prominent in Colorado. Since 1996, multiple beetle species have caused high forest mortality on 2.7 million hectares, of which 1.4 million hectares were infested with mountain pine beetle (*Dendroctonus ponderosae* Hopkins) (USDA FS 2011). Facilitated by extended drought and warmer winters, mountain pine beetle outbreaks have focused primarily on older (stressed) lodgepole pine (*Pinus contorta* var. *latifolia* Engelm. ex S. Watson) forest. In Arizona and New Mexico, 7.6 to 11.3 percent of forest and woodland area was affected by extensive tree mortality due to bark beetles from 1997 through 2008 (Williams et al. 2010). As in other areas of the West, bark beetles appear to be attacking trees at higher elevation than in the past (Gibson et al. 2008).

In a detailed analysis of tree growth data for the United States, Williams et al. (2010) found that growth in the Southwest was positively correlated with interannual variability in total precipitation and negatively correlated with daily maximum temperature during spring through summer, which suggests that increased future drought will have a profound effect on growth and productivity. Projecting a business-as-usual (A2) emissions scenario on these growth-climate relationships produced significant growth reductions for forests in Arizona, Colorado, and New Mexico after 2050, affecting primarily ponderosa pine (*Pinus ponderosa* Douglas ex P. Lawson & C. Lawson), Douglas-fir (*Pseudotsuga menziesii* [Mirb.] Franco), and pinyon pine. Projected

growth decreases were larger than for any other region of the United States (Williams et al. 2010).

Simulation modeling of potential changes in vegetation in California suggests that significant changes can be expected by 2100 (Lenihan et al. 2003). Modeling results show that mixed evergreen forest will replace evergreen conifer forest throughout much of the latter's historical range. This process may include gradual replacement of Douglas-fir–white fir (*Abies concolor* [Gordon & Glend.] Lindl. ex Hildebr.) forest by Douglas-fir–tanoak (*Lithocarpus densiflorus* [Hook. & Arn.] Rehd.) forest and the replacement of white fir–ponderosa pine forest by ponderosa pine–California black oak (*Quercus kelloggii* Newberry) forest in the Sierra Nevada. Tanoak–Pacific madrone (*Arbutus menziesii* Pursh)–canyon live oak (*Q. chrysolepis* Liebm.) woodland may replace blue oak (*Q. douglasii* Hook. & Arn.) woodlands, chaparral, and perennial grassland. In general, shrubland will replace oak woodland, and grassland will replace shrubland throughout the state. Evergreen conifer forest will advance into the high elevation subalpine forest in the Sierra Nevada, and species such as Shasta red fir (*A. magnifica* A. Murray) and lodgepole pine (*Pinus contorta* var. *murrayana* [Balf.] Engelm.) may become more common in subalpine parklands and meadows. A high degree of regional variability in species changes can be expected, and large-scale transitions will need to be facilitated through fire disturbance that enables regeneration.

Increased disturbance from fire and insects, combined with lower forest productivity at most lower-elevation locations because of a warmer climate will probably result in lower carbon storage in most forest ecosystems. The fire-insect stress complex may keep many low-elevation forests in younger age classes in perpetuity. The normal cycle of fire followed by high precipitation (in winter in California, in early summer in much of the rest of the Southwest) may result in increased erosion and downstream sediment delivery (Allen 2007). In a warmer

climate, it may be possible to reduce fire severity and protect wildland-urban interface areas through assertive use of fuel treatments (Peterson et al. 2011), as shown recently in the Wallow fire (Bostwick et al. 2011) (fig. 1). It may also be possible to reduce large-scale beetle epidemics by maintaining multiple forest age classes across the landscape (Li et al. 2005). Significant financial resources and collaboration across different agencies and landowners will be necessary to successfully implement these adaptive strategies.

### **Literature Cited**

**Adams, H.D.; Guardiola-Claramonte, M.; Barron-Gafford, G.A. [et al.]. 2009.** Temperature sensitivity of drought-induced tree mortality portends increased regional die-off under global change-type drought. *Proceedings of the National Academy of Sciences, USA*. 106(17): 7063–7066.

**Allen, C.D. 2007.** Interactions across spatial scales among forest dieback, fire, and erosion in northern New Mexico landscapes. *Ecosystems*. 10(5):797–808.

**Allen C.D.; Breshears D.D. 1998.** Drought-induced shift of a forest-woodland ecotone: rapid landscape response to climate variation. *Proceedings of the National Academy of Sciences, USA*. 95(25): 14839–14842.

**Bostwick, P.; Menakis, J.; Sexton, T. 2011.** How fuel treatments saved homes from the 2011 Wallow fire. [http://www.fs.fed.us/fire/management/fuel\\_treatments.pdf](http://www.fs.fed.us/fire/management/fuel_treatments.pdf). (19 December 2011).

**Breshears, D.D., Cobb, N.S., Rich, P.M. [et al.]. 2005.** Regional vegetation die-off in response to global-change type drought. *Proceedings of the National Academy of Sciences, USA*. 102(42): 15144–15148.

**Cayan, D.R.; Das, T.; Pierce, T.P. 2010.** Future dryness in the southwest US and the hydrology of the early 21st century drought. *Proceedings of the National Academy of Sciences, USA*. 107(50): 21271–21276.

**Floyd, M.L.; Clifford, M.; Cobb, N.S. [et al.]. 2009.** Relationship of stand characteristics to drought-induced mortality in three southwestern piñon-juniper woodlands. *Ecological Applications*. 19(5): 1223–1230.

**Gibson, K.; Skov, K.; Kegley, S. [et al.]. 2008.** Mountain pine beetle impacts in high-elevation five-needle pines: current trends and challenges. R1-08-020. Missoula, MT: U.S. Department of Agriculture, Forest Service, Forest Health Protection. 32 p.

**Incident Information System. 2011.** Wallow. <http://www.inciweb.org/incident/2262>. (19 December 2011).

**Lenihan, J.M.; Drapek, R.; Bachelet, D.; Neilson, R.P. 2003.** Climate change effects on vegetation distribution, carbon, and fire in California. *Ecological Applications*. 13(6): 1667–1681.

**Li, C.; Barclay, H.J.; Hawkes, B.C.; Taylor, S.W. 2005.** Lodgepole pine forest age class dynamics and susceptibility to mountain pine beetle attack. *Ecological Complexity*. 2(3): 232–239.

**Littell J.S.; McKenzie, D.; Peterson, D.L.; Westerling, A.L. 2009.** Climate and wildfire area burned in western U.S. ecoprovinces, 1916-2003. *Ecological Applications*. 19(4): 1003–1021.

**McKenzie, D; Gedalof, Z.; Peterson, D.L.; Mote, P. 2004.** Climatic change, wildfire, and conservation. *Conservation Biology*. 18(4): 890–902.

**National Interagency Fire Center. 2011.** Statistics: national year-to-date report on fires and acres burned by state. [http://www.nifc.gov/fireInfo/fireInfo\\_stats\\_YTD2011.html](http://www.nifc.gov/fireInfo/fireInfo_stats_YTD2011.html). (19 December 2011).


**U.S. Department of Agriculture, Forest Service. 2011.** Rocky Mtn. bark beetle. <http://www.fs.usda.gov/main/barkbeetle/home>. (19 December 2011).

**Weiss J.L.; Castro, C.L.; Overpeck J.T. 2009.** Distinguishing pronounced droughts in the southwestern United States: seasonality and effects of warmer temperatures. *Journal of Climate*. 22(22): 5918–5932.

**Williams, A.P., Allen, C.D., Millar, C.I. [et al.]. 2010.** Forest responses to increasing aridity and warmth in southwestern North America. *Proceedings of the National Academy of Sciences, USA*. 107(50): 21289–21294.

## Footnote

<sup>1</sup>Littell, J.S. [N.d.]. Relationships between area burned and climate in the western U.S.:  
Vegetation-specific historical and future fire. Manuscript in preparation. On file with: J. Littell,  
Climate Impacts Group, University of Washington, Box 355672, Seattle, WA 98195-4235.



**Figure 1**—The effectiveness of fuel treatments is seen in this portion of the 2011 Wallow Fire near Alpine, Arizona. High intensity crown fire was common in this area, but forest that had been thinned and had surface fuels removed experienced lower fire intensity, and structures in the residential area were protected. Photo by U.S. Forest Service.

## Regional Summary: Great Plains

**Linda A. Joyce**

Natural vegetation of the Great Plains is primarily grassland and shrubland ecosystems with trees occurring in scattered areas along streams and rivers, on planted woodlots, as isolated forests such as the Black Hills of South Dakota, and near the biogeographic contact with Rocky Mountains and Eastern deciduous forests. Trees are used in windbreaks and shelterbelts for crops and within agroforestry systems, extending the tree-covered area considerably (e.g., over 160 000 ha in Nebraska) (Meneguzzo et al. 2008). Urban areas in the Great Plains benefit from trees providing wildlife habitat, water storage, recreation, and esthetic value. The Great Plains are divided here into three areas for discussion: northern Great Plains (North Dakota, South Dakota, Kansas, Nebraska), southern Great Plains (Oklahoma, Texas), and western Great Plains (Montana, Wyoming).

Forests in the northern Great Plains comprise less than 3 percent of the total land area within each state (Smith et al. 2009) (table 1). More than half of the forestland in South Dakota is in public land ownership in contrast to the other three states. Dominant forest types are ponderosa pine (*Pinus ponderosa* var. *scopulorum* Engelm.), fir-spruce, and Western hardwoods. Eastern cottonwood (*Populus deltoides* Bartr. ex Marsh) forests are an important source of timber in North Dakota (Haugen et al. 2009) and Nebraska (Meneguzzo et al. 2008). Many cottonwood stands in this region are quite old, and regeneration has been minimal due to infrequent disturbance (Haugen et al. 2009, Meneguzzo et al. 2008, Moser et al. 2008, South Dakota Resource Conservation and Forestry Division 2007). The decline of this species often leads to establishment of non-native species (Haugen et al 2009) or expansion of natives such as green



ash (*Fraxinus pennsylvanica* Marsh.) which is susceptible to the invasive emerald ash borer (*Agrilus planipennis* Fairmaire). In North Dakota, quaking aspen (*Populus tremuloides* Michx.) forests are generally in poor health and have minimal regeneration because of fire exclusion (Haugen et al. 2009). In South Dakota, forest land is dominated by ponderosa pine forest which supports a local timber industry in the Black Hills area. Management concerns include densely stocked stands, high fuel loadings and fire hazard, and mountain pine beetle (*Dendroctonus ponderosae* Hopkins) outbreaks. Eastern red-cedar (*Juniperus virginiana* L.) is expanding in many states, the result of fire exclusion and prolonged drought conditions (Meneguzzo et al. 2008, South Dakota Resource Conservation and Forestry Division 2007). This presents opportunities for using red-cedar for wood products, but also raises concerns about trees encroaching into grasslands and altering wildlife habitat (Moser et al. 2008). Land use activities that support biofuel development, particularly on marginal agricultural land, may affect forests in this area (Haugen et al. 2009, Meneguzzo et al. 2008).

Forests in the southern Great Plains comprise less than 17 percent of the land area (table 1) (Smith et al. 2009), are often fragmented across large areas, and are mostly privately owned. In Texas, the forest products industry is one of the top 10 manufacturing sectors in the state, with a fiscal impact of \$33.6 billion on the state economy (Xu 2002). Loss of forest to urbanization, oil and gas development, and conversion to cropland and grassland has led to a permanent reduction in forest cover (Barron 2006, Johnson et al. 2010).

Forests in the western Great Plains comprise less than 27 percent of the land area (Smith et al. 2009) (table 1), and most of this land is in public ownership. Montana has large contiguous areas of forest, particularly in the western part of the state where public land, forest industry and private land intermingle. Both Montana and Wyoming have forested areas on mountains where the surrounding ecosystems are grassland and shrubland. The three major forest types in

Montana are also the most commercially important species: Douglas-fir (*Pseudotsuga menziesii* [Mirb.] Franco), lodgepole pine (*Pinus contorta* var. *latifolia* Engelm. ex S. Watson), and ponderosa pine (Montana Department of Natural Resources and Conservation 2010). Fire exclusion has caused higher fire hazard and more mountain pine beetle outbreaks. In recent years, the forest industry has been adversely affected by reduced timber supply and general economic trends. Wyoming forests are dominated by lodgepole pine, followed by spruce-fir and ponderosa pine, and land ownership is a mosaic of public, private, and industry. Similar to Montana, forest industry in Wyoming has faced several challenges but continues to be a significant component of the state economy (Wyoming State Forestry Division 2009). Both Montana and Wyoming have urban forests, riparian forests, and windbreaks and shelterbelts associated with agriculture. Tree species used in windbreaks and shelterbelts, including ponderosa pine and the non-natives Scots pine (*Pinus sylvestris* L.) and Austrian pine (*P. nigra* Arnold) are being attacked by mountain pine beetles, and green ash is susceptible to the emerald ash borer. Similar to other parts of the Great Plains, some lower elevation riparian forests are in decline, because regeneration has been reduced by fire exclusion, water diversions, drought, agricultural activities, and urban development.

Little information is available on the potential effects of climate change on Great Plains forests. However, this area has been part of continental and national studies (Bachelet et al. 2008), and areas such as the Greater Yellowstone Ecosystem have a long history of research that has recently included climate change. Tree species in the Yellowstone area are expected to move to higher elevation in a warmer climate (Bartlein et al. 1997, Koteen 2002, Whitlock et al. 2003). However, projecting future vegetation distribution is complicated by the complex topography of Wyoming which influences the microclimatic environment that controls vegetation distribution. Forests in this area and Montana are currently affected by insect outbreaks and wildfire, and changes in these disturbances under climate change could potentially disrupt ecosystems

across large landscapes. A recent modeling study suggests that a warmer climate will increase the frequency and spatial extent of wildfire in the Yellowstone area (Westerling et al. 2011).

In a review of the literature on the effects of climate change in semi-arid riparian ecosystems, Perry et al. (in press) note that climate-driven changes in stream flow are expected to reduce the abundance of dominant, native, early-successional tree species and increase herbaceous, drought tolerant, and late-successional woody species (including non-native species), leading to reduced habitat quality for riparian fauna. Riparian systems will be especially important locations on which to focus monitoring for the early effects of climate change.

Reduced tree distribution in the Great Plains will likely have a negative effect on agricultural systems, given the important role of shelterbelts and windbreaks in reducing soil erosion. In these “linear forests,” warmer temperatures are expected to reduce aboveground tree biomass and spatial variation in biomass at lower elevations, but may increase biomass on upland habitats (Guo et al. 2004). Carbon sequestration through agroforestry has been suggested as a potential mitigation activity (Morgan et al. 2010).

Across the Great Plains, forests are currently exposed to many stressors. Common to all states in this region is a concern about land-use changes that would reduce the total area of forests, fragment intact forests, and alter forest dynamics. Current stressors such as insects, fungal pathogens, and altered hydrologic dynamics may be exacerbated by a warmer climate. The potential for increased wildfire hazard, longer droughts, and increased risk of insect outbreaks, individually and in combination, could significantly modify Great Plains forest environments. Whereas most studies in this region have explored the potential influence of elevated carbon dioxide (CO<sub>2</sub>) on grassland, Wyckoff and Bowers (2010) analyzed the relationship between historical climate and tree growth and suggest that the interaction of climate change and

elevated CO<sub>2</sub> could be a potential factor in the expansion of forests from the eastern U.S. into the Great Plains.

### **Literature Cited**

**Bachelet, D.; Lenihan, J.; Drapek, R.; Neilson, R.P. 2008.** VEMAP vs VINCERA: A DGVM sensitivity to differences in climate scenarios. *Global and Planetary Change*. 64(1/2): 38–48.

**Barron, E. 2006.** State of the Texas forest 2005. College Station, TX: Texas Forest Service. 37 p.

**Bartlein, P.; Whitlock, C.; Shafer, S. 1997.** Future climate in the Yellowstone National Park region and its potential impact on vegetation. *Conservation Biology*. 11(3): 782–792.

**Guo, Q.; Brandle, J.; Schoeneberger, M.; Buettner, D. 2004.** Simulating the dynamics of linear forests in Great Plains agroecosystems under changing climates. *Canadian Journal of Forest Research*. 34(12): 2564–2572.

**Haugen, D.E.; Kangas, M.; Crocker, S.J. [et al.]. 2009.** North Dakota's forests 2005. *Resour. Bull. NRS-31*. Newtown Square, PA: U.S. Department of Agriculture, Forest Service, Northern Research Station. 82 p.

**Johnson, E.; Geissler, G.; Murray, D. 2010.** The Oklahoma forest resource assessment, 2010: a comprehensive analysis of forest-related conditions, trends, threats and opportunities. Oklahoma City, OK: Oklahoma Department of Agriculture, Food, and Forestry. 163 p.

**Koteen, L. 2002.** Climate change, whitebark pine, and grizzly bears in the Greater Yellowstone Ecosystem. In: Schneider, S.; Root, T, eds. Wildlife response to climate change: North American case studies. Washington, DC: Island Press: 343–414.

**Meneguzzo, D.M.; Butler, B.J.; Crocker, S.J. [et al.]. 2008.** Nebraska's forests, 2005. Resour. Bull. NRS-27. Newtown Square, PA: U.S. Department of Agriculture, Forest Service, Northern Research Station. 94 p.

**Morgan, J.A.; Follett, R.F.; Allen, L.H. [et al.]. 2010.** Carbon sequestration in agricultural lands in the United States. Journal of Soil and Water Conservation. 65(1): 6A–13A.

**Moser, W.K.; Hansen, M.H.; Atchison, R.L. [et al.]. 2008.** Kansas forests, 2005. Resour. Bull. NRS-26. Newtown Square, PA: U.S. Department of Agriculture, Forest Service, Northern Research Station. 125 p.

**Montana Department of Natural Resources and Conservation. 2010.** Montana's state assessment of forest resources: base findings and GIS methodology. Missoula, MT: Montana Department of Natural Resources and Conservation. 29 p.

**Perry, L.G.; Andersen, D.C.; Reynolds, L.V. [et al.]. [In press].** Vulnerability of riparian ecosystems to elevated CO<sub>2</sub> and climate change in arid and semiarid western North America Global Change Biology.

**Smith, W.B., tech. coord.; Miles, P.D., data coord.; Perry, C.H., map coord.; Pugh, S.A., data CD coord. 2009.** Forest resources of the United States, 2007. Gen Tech. Rep.GTR-WO-78. Washington, DC: U.S. Department of Agriculture, Forest Service. 336 p.

**South Dakota Resource Conservation and Forestry Division. 2007.** South Dakota forest stewardship plan, 2007 revision. Pierre, SD: South Dakota Department of Agriculture, Resource Conservation and Forestry Division. 35 p.

**Westerling, A.L.; Turner, M.G.; Smithwick, E.A.H. [et al.]. 2011.** Continued warming could transform Greater Yellowstone fire regimes by mid-21st century. *Proceedings of the National Academy of Sciences, USA.* 108: 13165–13170.

**Whitlock, C.; Shafer, S.; Marlon, J. [et al.]. 2003.** The role of climate and vegetation change in shaping past and future fire regimes in the northwestern U.S. and the implication for ecosystem management. *Forest Ecology and Management.* 178: 5–21.

**Wyckoff, P.H.; Bowers, R. 2010.** Response of the prairie–forest border to climate change: impacts of increasing drought may be mitigated by increasing CO<sub>2</sub>. *Journal of Ecology.* 98(1): 197–208.

**Wyoming State Forestry Division. 2009.** Wyoming statewide assessment. Cheyenne, WY: Wyoming State Forestry. 74 p.

**Xu, W. 2002.** Economic impact of the Texas forest sector. *Texas Agric. Exten. Pub.* 161. College Station, TX: Texas AgriLife Extension Service. 19 p.

Table 1—Land area (thousands of hectares) in the Great Plains 2007 (Smith et al. 2009)

	Total land area	Total forest land	Total timberland	Planted timberland	Natural origin	Reserved forestland	Other forestland	Other land
<i>Thousands of hectares</i>								
<b>Northern Great Plains:</b>								
<b>Kansas</b>	21 241	852	821	16	805	0	31	20 389
<b>Nebraska</b>	19 913	504	475	14	461	4	25	19 409
<b>North Dakota</b>	17 943	293	216	2	214	10	67	17 650
<b>South Dakota</b>	19 601	681	628	7	621	17	36	18 920
<b>Total Northern Great Plains</b>	78 697	2 330	2 140	39	2 101	32	158	76 367
<b>Southern Great Plains:</b>								
<b>Oklahoma</b>	17 788	3 102	2 523	257	2 265	18	561	14 686
<b>Texas</b>	67 863	6 990	4 799	1 132	3 668	46	2 145	60 873
<b>Total Southern Great Plains</b>	85 651	10 092	7 322	1 389	5 933	64	2 706	75 559

---

**Western Great**

**Plains:**

**Montana**

37 760	10 123	8 009	76	7 933	1 594	520	27 637
--------	--------	-------	----	-------	-------	-----	--------

**Wyoming**

25 116	4 632	2 427	19	2 407	1 531	673	20 484
--------	-------	-------	----	-------	-------	-----	--------

---

**Total Western**

**Great Plains**

62 876	14 755	10 436	95	10 340	3 125	1 193	48 121
--------	--------	--------	----	--------	-------	-------	--------

---

**Total Great Plains**

227 244	27 177	79 898	1 523	18 374	3 221	4 057	20 0047
---------	--------	--------	-------	--------	-------	-------	---------

---



## Regional Summary: Midwest

**Christopher W. Swanston and Stephen D. Handler**

Forests are a defining landscape feature for much of the Midwest, from boreal forests surrounding the northern Great Lakes to oak-hickory (*Quercus* spp., *Carya* spp.) forests blanketing the Ozark Highlands. Savannas and open woodlands mark a major transition between forest and grassland biomes within the United States (U.S.). Forests cover approximately 28 percent of the area in the eight-state Midwest region and help sustain human communities ecologically, economically, and culturally. Forest ecosystems are distributed according to patterns of climate, moisture, soils, and disturbance; ecoregions capture these broad patterns across the landscape. Most of the Midwest is contained within the Laurentian Mixed Forest, Eastern Broadleaf Forest (Continental and Oceanic), and Prairie Parklands ecoregions (Bailey 1995) (fig. 1).

The broad diversity in species composition and structure across the Midwest will likely engender higher resilience to a changing climate than less diverse biogeographic regions, but each ecoregion might be best characterized by a few strong vulnerabilities. With this in mind, key climate change-related vulnerabilities are summarized below according to ecoregions. The term “vulnerability” refers to a decline in vigor and productivity, in addition to more severely altered community composition or ecosystem function (Swanston et al. 2011). In other words, a species or ecosystem may be considered vulnerable to climate change by virtue of significantly decreased well-being, even it is not projected to disappear completely from the landscape.

## Laurentian Mixed Forest

**Key vulnerabilities: decline of boreal tree species, reduced forested wetlands.**

The Laurentian Mixed Forest spans the northern areas of the Great Lakes states (fig. 1), typified by a glaciated landscape with low relief covered with mesic broadleaf deciduous forests, sometimes mixed with conifers, and often grading to pure conifers on poor soils. Winters are long and somewhat severe, and summers are warm and provide much of the annual precipitation. As a transitional zone between the boreal forests in the north and the broadleaf forests to the south, the Laurentian forests are often dominated by boreal species at the southern edge of their suitable habitat range. Many of these species, such as black spruce (*Picea mariana* [Mill.] Britton), balsam fir (*Abies balsamea* [L.] Mill.), paper birch (*Betula papyrifera* Marshall), and northern whitecedar (*Thuja occidentalis* L.), are projected to lose suitable habitat through much of their current range (Iverson et al. 2008, Walker et al. 2002). Associated ecosystems may thus be more likely to experience stress and undergo more distinct community transitions (Swanston et al. 2011, Xu et al. 2011). Forested wetlands, including peatlands, are a major feature of northern Lake States forests, and may be especially susceptible to a combination of range shifts and changes in hydrologic regimes (e.g., Swanston et al. 2011). These systems store a large amount of belowground carbon (Johnson and Kern 2003) that could be at risk if fire increases in drier conditions. Sub-boreal species such as sugar maple (*Acer saccharum* Marsh.) may be less affected than boreal species, but any effects may be more apparent aesthetically and economically due to their prevalence on the landscape (Iverson et al. 2008).

## Eastern Broadleaf Forest

**Key vulnerabilities: accelerated oak decline, increased wildfire, new invasive species.**

The Eastern Broadleaf Forest (fig. 1) mostly consists of the Continental ecoregion, with low rolling hills, some glaciation in the north, and the Ozark Highlands to the south. Precipitation generally comes during the growing season, but decreases in the western ecoregion. The dominant forest type is oak-hickory, grading to maple (*Acer* spp.), American beech (*Fagus grandifolia* Ehrh.), and American basswood (*Tilia americana* L.) in the north. Oak decline is increasing the mortality of oak species throughout the southern half of the Midwest and is correlated with drought periods (Wang et al. 2007). Species in the red oak group (*Quercus rubra* L., *Q. coccinea* Münchh., *Q. velutina* Lam.) are particularly susceptible to decline and make up a large proportion of upland forests in this ecoregion. White oak (*Q. alba* L.) may also be declining on the western margins of its range (Goldblum 2010), which may be further amplified by higher summer temperatures in the future (Iverson et al. 2008). Oak decline could worsen if droughts become more frequent or severe, and elevated fine and coarse fuels could result from tree mortality, increasing wildfire hazard.

Historic suppression of wildfire has gradually favored mesic species such as maple, leaving fire-adapted species like oaks and shortleaf pine (*Pinus echinata* Mill.) at a competitive disadvantage (Nowacki and Abrams 2008). With adequate moisture and continued fire suppression, these forests are likely to persist but may become increasingly susceptible to wildfire in a drier climate (Lenihan et al. 2008). A general decline in resilience, especially with disturbance such as fire, could make these forests more susceptible to invasive species such as kudzu (*Pueraria lobata* [Willd.] Ohwi, an aggressive vine) and Chinese and European privet (*Ligustrum sinense* Lour. and *L. vulgare* L., highly invasive shrubs), that may to expand into the Midwest as winter minimum temperatures increase (Bradley et al. 2010).

## **Prairie Parklands**

**Key vulnerabilities: increased wildfire, fragmentation, loss of ecosystem function.**

The Prairie Parklands (fig. 1) are predominantly covered by agriculture and prairie, with interspersed upland forests of oak and hickory. Forest stands are also found near streams and on north-facing slopes. Fragmentation and parcelization of forest ecosystems is more extreme in the Prairie Parkland than in other Midwest ecoregions. For example, over 90 percent of forestland in Iowa is currently divided into private holdings averaging less than 7 hectares (Flickinger 2010). Combined with extensive conversion of available land to agricultural monocultures, this ecoregion currently exists as a highly fragmented landscape for forest ecosystems, effectively impeding the natural migration of tree species into this region. Model simulations indicate that factors such as increasing summer temperatures and dryness, coupled with inadequate fire suppression, could lead to loss of ecosystem function and transition to grasslands or woodland/savanna even under low emissions scenarios (Lenihan et al. 2008).

## **Human Communities and Land Use**

**Key issues: parcelization, poor cross-boundary coordination, ambivalent stewardship.**

Human communities are an integral part of the landscape in the Midwest, and have greatly shaped current forests and prairie-forest boundaries (Abrams 1992, Mladenoff and Pastor 1993). Contemporary land use and ownership patterns provide critical input to policy responses to ecological issues, including climate change. Forest ownership patterns vary greatly between

the western and eastern U.S., with 68 percent of forests in private ownership in the Midwest versus only 21 percent in the West (Butler 2008, Nelson et al. 2010). Stewardship of private lands reflects diverse values and motivations (Bengston et al. 2011), providing a challenge to effective outreach (Kittredge 2004). Likewise, a coordinated response to forest ecosystem threats is further challenged by parcelization (DeCoster 1998, Mehmood and Zhang 2001). Fostering climate preparedness as a component of sustainable land stewardship will require significantly increased outreach and coordination to communicate relevant and credible information to private forest land owners. Conversely, inadequate attention to land stewardship will place this forest sector at greater risk of avoidable impacts of climate change.

### **Literature Cited**

**Abrams, M.D. 1992.** Fire and the development of oak forests. *BioScience*. 42: 346–353.

**Bailey, R.G. 1995.** Description of the ecoregions of the United States. Washington, DC: U.S. Dept. of Agriculture, Forest Service. 108 p.

**Bengston, D.N.; Asah, S.T.; Butler, B.J. 2011.** The diverse values and motivations of family forest owners in the United States: an analysis of an openended question in the National Woodland Owner Survey. *Small-scale Forestry*. 10: 339–355.

**Bradley, B.A.; Wilcove, D.S.; Oppenheimer, M. 2010.** Climate change increases risk of plant invasion in the eastern United States. *Biological Invasions*. 12:1855–1872.

**Butler, B.J. 2008.** Family forest owners of the United States, 2006. Gen. Tech. Rep. NRS-27. Newtown Square, PA: U.S. Department of Agriculture, Forest Service, Northern Research Station. 72 p.

**DeCoster, L.A. 1998.** The boom in forest owners—a bust for forestry? *Journal of Forestry*. 96: 25–28.

**Flickinger, A. 2010.** Iowa's forests today: an assessment of the issues and strategies for conserving and maintaining Iowa's forests. In: E. Miller, ed. Des Moines, IA: Iowa Department of Natural Resources.  
<http://www.iowadnr.gov/Environment/Forestry/ForestryLinksPublications/IowaForestActionPlan.aspx>

**Goldblum, D. 2010.** The geography of white oak's (*Quercus alba* L.) response to climatic variables in North America and speculation on its sensitivity to climate change across its range. *Dendrochronologia*. 28: 73–83.

**Iverson, L.R., A.M. Prasad, S. Matthews. 2008.** Modeling potential climate change impacts on the trees of the northeastern United States. *Mitigation and Adaptation Strategies for Global Change*. 13: 487–516.

**Johnson, M.G.; Kern, J.S. 2003.** Quantifying the organic carbon held in forested soils of the United States and Puerto Rico. In: Kimble, J.M.; Heath, L.S.; Birdsey, R.A.; Lal, R., eds. *The potential of U.S. forest soils to sequester carbon and mitigate the greenhouse effect*. New York, NY: CRC Press: 47–72.

**Kittredge, D.B. 2004.** Extension/outreach implications for Americas family forest owners.

Journal of Forestry. 102: 15–18.

**Lenihan, J.M.; Bachelet, D.; Neilson, R.P.; Drapek, R. 2008.** Simulated response of conterminous United States ecosystems to climate change at different levels of fire suppression, CO<sub>2</sub> emission rate, and growth response to CO<sub>2</sub>. *Global and Planetary Change*. 64: 16–25.

**Mehmood, S.R.; Zhang, D. 2001.** Forest parcelization in the United States: a study of contributing factors. *Journal of Forestry*. 99: 30–34.

**Mladenoff, D.J.; Pastor, J. 1993.** Sustainable forest ecosystems in the northern hardwood and conifer region: concepts and management. In: Aplet, G.H.; Olsen, J.T.; Johnson, N; Sample, V.A., eds. *Defining sustainable forestry*. Washington, DC: Island Press: 145–180.

**Nelson, M.D.; Liknes, G.C.; Butler, B.J. 2010.** Map of forest ownership in the conterminous United States. [Scale 1:7,500,000]. Res. Map NRS-2. Newtown Square, PA: U.S. Department of Agriculture, Forest Service, Northern Research Station.

**Nowacki, G.J.; Abrams, M.D. 2008.** The demise of fire and “mesophication” of forests in the eastern United States. *BioScience*. 58: 123–138.

**Swanston, C.W.; Janowiak, M.; Iverson, L. [et al.]. 2011.** Ecosystem vulnerability assessment and synthesis: a report from the Climate Change Response Framework Project in northern Wisconsin, Version 1. Gen. Tech. Rep. NRS-82. Newtown Square, PA: U.S. Department of Agriculture, Forest Service, Northern Research Station. 142 p.

**Walker, K.V.; Davis, M.B.; Sugita, S. 2002.** Climate change and shifts in potential tree species range limits in the Great Lakes region. *Journal of Great Lakes Research*. 28: 555–567.

**Wang, C.; Lu, Z.; Haithcoat, T.L. 2007.** Using Landsat images to detect oak decline in the Mark Twain National Forest, Ozark Highlands. *Forest Ecology and Management*. 24: 70–78.

**Xu, C.; Gertner, G.; Scheller, R. 2012.** Importance of colonization and competition in forest landscape response to global climatic change. *Climatic Change*. 110: 53–83.



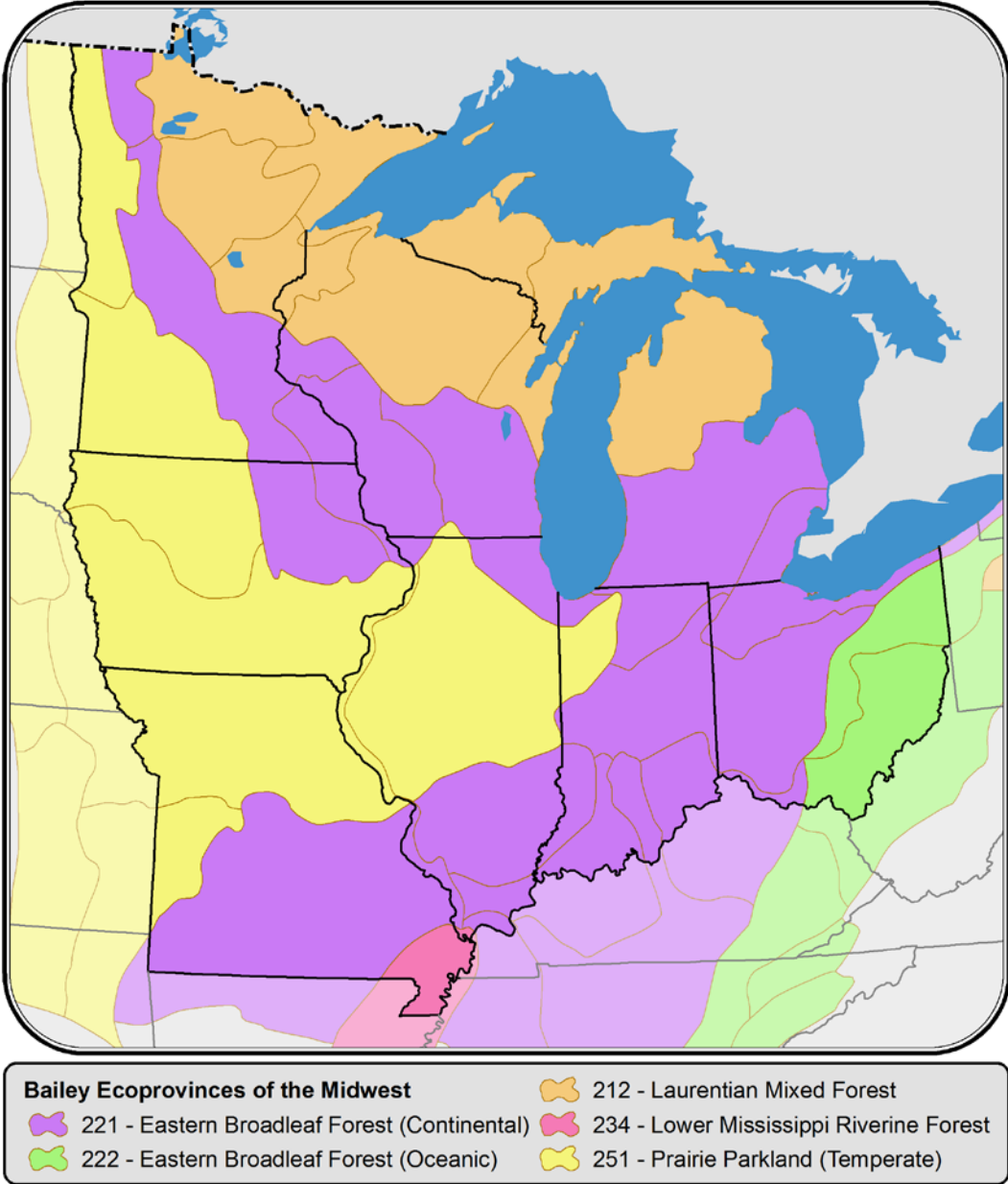


Figure 1—Ecoregions within the Midwest, according to Bailey et al. (1995).

## Regional Summary: Northeast

### Lindsey E. Rustad

Climate is a key regulator of terrestrial biogeochemical processes. For the Northeastern United States, the magnitude of climate change observed during the 20th century and expected for the 21st century has had, and will continue to have, profound impacts on the structure, function, and biodiversity of the region's forests and the ecosystem services they provide. A recent synthesis of climate change effects on forests of the region concluded that changes in climate that are already underway will result in changes in forest species composition, length of growing season, and forest hydrology, which together exert significant controls on forest productivity and sustainability (Rustad et al. 2009).

According to an analysis of climatic data from the northeastern United States since 1900 (Huntington et al. 2009), mean annual temperature has risen by an average of 0.8 °C, precipitation has increased by approximately 100 mm, the onset of spring (based on phenologic indicators) has advanced by approximately four days, stream flows have generally increased, and dates of river and lake ice melt have advanced by one to two weeks. Projections for the 21st century, based on climatic models and emission scenarios statistically downscaled for the region, suggest that temperature will continue to increase by 2.9 to 5.3 °C, precipitation will increase by 7 to 14 percent (with little or no change in summer precipitation), the onset of spring will advance by 10 to 14 days, river flows will increase during winter and spring but decrease in summer because of increased frequency of short-term droughts, and winter ice and snow will diminish. Variability and intensity of weather are also expected to increase, with more precipitation during large events with longer intervening dry spells, and more frequent and

severe extreme events, including hurricanes, winter rain, snow, ice storms, droughts, and heat waves.

Forests cover large areas of the land's surface in the Northeastern United States, from 59 percent in Rhode Island to upwards of 89 percent in Maine (National Land Cover Database 2001). These forests are currently dominated by (1) southern hardwoods (oak [*Quercus* spp.], hickory [*Carya* spp.]) and pines [*Pinus* spp.] in the southernmost region, (2) northern hardwoods (American beech [*Fagus grandifolia* Ehrh.], paper and yellow birch [*Betula papyrifera* Marsh., *B. alleghaniensis* Britt.], and sugar and red maple [*Acer saccharum* Marsh., *A. rubrum* L.]) in the central part and at lower elevations throughout, and (3) boreal-conifer forests in the north and at higher elevations (red and black spruce [*Picea rubens* Sarg., *P. mariana* {Mill.} Britton, Sterns & Poggenb.], balsam fir [*Abies balsamea* {L.} Mill.]). Eastern hemlock [*Tsuga canadensis* {L.} Carrière], an important shade-tolerant, late-successional species, is found throughout the Northeast. Paleoecological data from the region reveal a strong climate signal in current species assemblages and show that tree species have shifted in response to a gradually changing climate over the past 12,000 years since deglaciation. Projecting how the distribution and abundance of species will shift in the future in response to climate change is complicated by the longevity of current individuals in the existing forest, robustness of the genetic pool to accommodate adaptation to new climatic conditions, limitations on regeneration and dispersal, and interactions with factors such as elevated nitrogen (N) deposition, elevated tropospheric ozone, land use change, habitat fragmentation, and changes in disturbance regimes caused by invasive species, pathogens, and fire.

In lieu of projecting future forest composition, some researchers have used “climatic envelopes,” which combine information on current species distributions with climatic projections for the future, based on an ensemble of earth system models and emissions scenarios, to generate

maps of “suitable habitat” for individual species and assemblages of species as forest types. For example, Iversen et al. (2008) projected that a warming climate will result in a large contraction of suitable habitat for spruce-fir forest, moderate decline in suitable habitat for the maple-birch-beech forest, and expansion of suitable habitat for oak-dominated forest (fig. 1). Projections of change in suitable habitat for individual tree species indicate that, of the 84 most common species, 23 to 33 will lose suitable habitat under low- and high-emission scenarios, 48 to 50 will gain habitat, and 1 to 10 will experience no change. Under a high-emission scenario, the tree species predicted to have the most affected habitat include balsam fir, quaking aspen (*Populus tremuloides* Michx.), paper birch (80 to 87 percent decrease in suitable habitat), and black and white oak (*Quercus velutina* Lam., *Q. alba* L.) (more than 100 percent increase in suitable habitat) (Iversen et al. 2008).

As climate and species composition change, so will forest productivity and carbon (C) sequestration. More favorable climatic conditions for growth, particularly longer growing seasons, are correlated with higher productivity, whereas climatic extremes such as droughts, extreme cold or heat, and wind storms have been linked with tree diebacks and periods of lower productivity (Mohan et al. 2009). At Hubbard Brook Experimental Forest (New Hampshire), green canopy duration increased by 10 days over a 47-year period for a northern hardwood forest, suggesting a future longer period for growth and higher productivity (Richardson et al. 2006).

Model projections indicate that forest productivity for hardwood species is likely to be enhanced by future warmer temperatures, longer growing seasons, and increased concentrations of atmospheric carbon dioxide (CO<sub>2</sub>). For example, Ollinger et al. (2008) used the model PnET-CN to project that net primary productivity in deciduous forests would increase by 52 to 250 percent by 2100, depending on the global model and emissions scenario used. The same model

projected that current-day spruce forests are likely to show a climate-driven decrease in productivity along with a contraction of range. The effects of changing tree species assemblages and concurrent stress associated with forest fragmentation, atmospheric pollution, and invasive plant and animal species complicate these projections.

Changes in climate, hydrology and forest tree species composition will have a cascade of effects on associated biogeochemical processes in forest ecosystems. Warmer temperatures and extended growing seasons will probably increase rates of microbial decomposition, nitrogen mineralization, nitrification, and denitrification, which will provide increased short-term availability of nutrients such as calcium, magnesium, and nitrogen for forest growth, as well as the potential for elevated losses of these same nutrients to surface waters (Campbell et al. 2009). Even under a low emissions scenario, forests may respond to climate change with significant increases in nitrate leaching from soils to surface waters, with consequences for downstream water quality and eutrophication (Campbell et al. 2009). Potential accelerated loss of calcium and magnesium, especially from areas that have already experienced loss of these nutrients due to decades of acidic deposition, may increase soil acidification in the region. Warmer temperatures will also probably increase rates of root and microbial respiration, with an increased release of CO<sub>2</sub> from the soil to the atmosphere. Because soil respiration is the second-largest flux in the global C cycle (only primary productivity is larger), any increase in soil respiration may contribute to further warming. Soil-warming experiments in the Northeast have confirmed this relationship (Rustad et al. 2000).

A major unknown in predicting warming-mediated biogeochemical responses is the potential interaction with projected future short- and long-term droughts, which tend to reduce physiological activity or induce dormancy during periods of stress. Current projections suggest that future summers will be warmer, and total precipitation will remain constant but occur as

larger events separated by longer dry periods (Huntington 2009). Coupled with potentially higher productivity, evaporation and transpiration will likely increase, resulting in lower soil moisture during the growing season. This has implications for direct effects on biological activity, as well as for wildfire frequency and severity, stream flow, and lake levels.

Climate change will affect the distribution and abundance of many wildlife species in the region through changes in habitat, food availability, thermal tolerances, species interactions such as competition, and susceptibility to parasites and pathogens (Rodenhouse et al. 2009). Decades of survey data show that migratory birds are arriving earlier and breeding later in response to recent warming, with consequences for the annual production of young and survival (Rodenhouse et al. 2009). Among 25 species of resident birds studied, 15 are increasing in abundance, which is consistent with the observation that ranges of these species are limited by winter climate. Of the remaining species, five are decreasing in abundance, including highly valued species such as ruffed grouse (*Bonasa umbellus* L.), and five show no change. Significant range expansions have also been observed, with 27 of 38 species studied expanding their ranges in a northward direction.

Using a climatic envelope approach, Rodenhouse et al. (2009) projected that twice as many resident bird species are expected to increase in abundance as decrease; for migrants (which comprise more than 85 percent of the avifauna), an equal number are expected to increase as decrease. “Winners” (increased abundance) include pileated woodpecker (*Dryocopus pileatus* L.; +15 to 50 percent), great horned owl (*Bubo virginianus* Gmelin) (+18 to more than 200 percent), and northern cardinal (*Cardinalis cardinalis* L.) (+20 to 33 percent). “Losers” (decreased abundance) include common loon (*Gavia immer*) (-76 to -93 percent), winter wren (*Troglodytes hiemalis*) (-42 to -73 percent), and rose-breasted grosbeak (*Pheucticus ludovicianus* L.) (-23 to -71 percent). Species such as Bicknell’s thrush (*Catharus bicknelli*

Ridgway), which inhabit high-elevation spruce-fir forests, are especially susceptible to climate change, because half the suitable habitat available for this species is projected to be lost with an increase of only 1 °C in mean annual temperature (Rodenhouse et al. 2008).

Climate-related historical and future projected changes in native and introduced insects and pathogens deserve special mention, because these species contribute heavily to disturbance in northeastern forests, and some species are particularly adept at adjusting to changing climatic conditions. For common species, see table 1 in Dukes et al. (2009). Direct effects of climate change on these species are likely to include summer warming-induced acceleration of reproductive and development rates, winter warming-induced increase in the ability to overwinter, and moisture-related changes in survival and fecundity. If minimum winter temperature increases, as projected, this may allow the northward migration of many unwanted species. For example, hemlock wooly adelgid (*Adelges tsugae* Annand) (HWA) is distributed in areas where minimum winter temperatures stay above -28.8 °C (Skinner et al. 2003). Based on recent projections, climatic warming could allow HWA to spread unimpeded throughout the range of eastern hemlock distribution. The potential effects of widespread hemlock mortality include changes in forest composition, structure, nutrient cycling, surface water quality, and populations of associated wildlife (Dukes et al. 2009). Indirect effects of climate change include changes in (1) nutrient supply, availability, and allocation in space and time; (2) distribution, life cycles and phenology of insects, pathogens, and their hosts, predator associates or competitors; (3) mismatches between location and optimal conditions, resulting in tree stress and increased pathogen susceptibility; and (4) creation of novel species assemblages or mismatches between locally or regionally co-adapted genotypes that could enhance the potential for infestation and virulence.

Climate change is expected to be characterized by an increase in the prevalence and severity of

extreme events, such as heat waves, cold waves, wind storms, floods, and droughts (Huntington et al. 2009, Solomon et al. 2007). A growing concern exists that these types of events can have a larger effect on natural and managed systems than the more gradual change in mean climatic conditions. Legacies of past extreme wind storms and ice storms are apparent across the forested landscape of the region. It is imperative for the scientific and land management communities to better understand and anticipate the future occurrence and effects of these extreme events on forest composition and productivity, biogeochemistry, wildlife, insects, pathogens, and invasive species.

The 20th-century climate of the Northeastern United States has changed more rapidly than at any time since the last glaciation, and this rate of change is expected to continue throughout the 21st century. The direct and indirect effects of climate change on Northeastern forests, individually and in combination with other stressors such as acid deposition, nitrogen and mercury deposition, tropospheric ozone, and various land uses, have the potential to cause significant changes in ecosystem structure and function. Additional research on indirect and interacting effects of these changes on forest ecosystems will be especially valuable for understanding potential effects of climate change, and for developing adaptation options that will enhance the sustainability of the diverse forests of this region.

### **Literature Cited**

**Campbell, J.L.; Rustad, L.E.; Boyer, E.B. [et al.]. 2009.** Consequences of climate change for biogeochemical cycling in forests of northeastern North America. *Canadian Journal of Forest Research*. 39(2): 264–284.



**Dukes, J.S.; Pontius, J.; Orwig, D. 2009.** Responses of insect pests, pathogens, and invasive plant species to climate change in the forests of northeastern North America: what can we predict? *Canadian Journal of Forest Research*. 39(2): 231–248.

**Huntington, T.G.; Richardson, A.D.; McGuire, K.J.; Hayhoe, K. 2009.** Climate and hydrological changes in the northeastern United States: recent trends and implications for forested and aquatic ecosystems. *Canadian Journal of Forest Research*. 39(2): 199–212.

**Iverson, L.; Prasad, A.; Matthews, S. 2008.** Potential changes in suitable habitat for 134 tree species in the northeastern United States. *Mitigation and Adaptation Strategies for Global Change*. 13: 487–516.

**Mohan, J.E.; Cox, R.M.; Iverson, L.R. 2009.** Composition and carbon dynamics of forests in northeastern North America in a future, warmer world. *Canadian Journal of Forest Research*. 39(2): 213–230.

**National Land Cover Database. 2001.** Multi-resolution land characteristics consortium: national land cover database. [http://www.mrlc.gov/nlcd01\\_data.php](http://www.mrlc.gov/nlcd01_data.php). (23 December 2011).

**Ollinger, S.V.; Goodale, C.L.; Hayhoe, K.; Jenkins, J.P. 2008.** Potential effects of climate change and rising CO<sub>2</sub> on ecosystem processes in northeastern U.S. forests. *Mitigating Adaptation Strategies for Global Change*. 13: 467–485.

**Richardson, A.D.; Bailey, A.S.; Denny E.G. [et al.]. 2006.** Phenology of a northern hardwood forest canopy. *Global Change Biology*. 12: 1174–1188.

**Rodenhouse, N.L.; Christenson, L.M.; Parry, D.; Green, L.E. 2009.** Climate change effects on native fauna of northeastern forests. *Canadian Journal of Forest Research*. 39(2): 249–263.

**Rodenhouse, N.L.; Matthews, S.N.; McFarland, K.P. [et al.]. 2008.** Potential effects of climate change on birds of the Northeast. *Mitigation and Adaption Strategies for Global Change*. 13: 517–540.

**Rustad L.E.; Campbell J.L.; Cox, R.M.; [et al.]. 2009.** NE Forests 2100: a synthesis of climate change impacts on forests of the northeastern US and eastern Canada. 2009. *Canadian Journal of Forest Research* 39(2): iii–iv.

**Rustad, L.E.; Melillo, J.M.; Mitchell, M.J. [et al.]. 2000.** Effects of soil warming on carbon and nitrogen cycling. In: Mickler, R.; Birdsey, R.; Hom, J., eds. *Responses of northern U.S. forests to environmental change*. New York, NY: Springer-Verlag: 357–381.

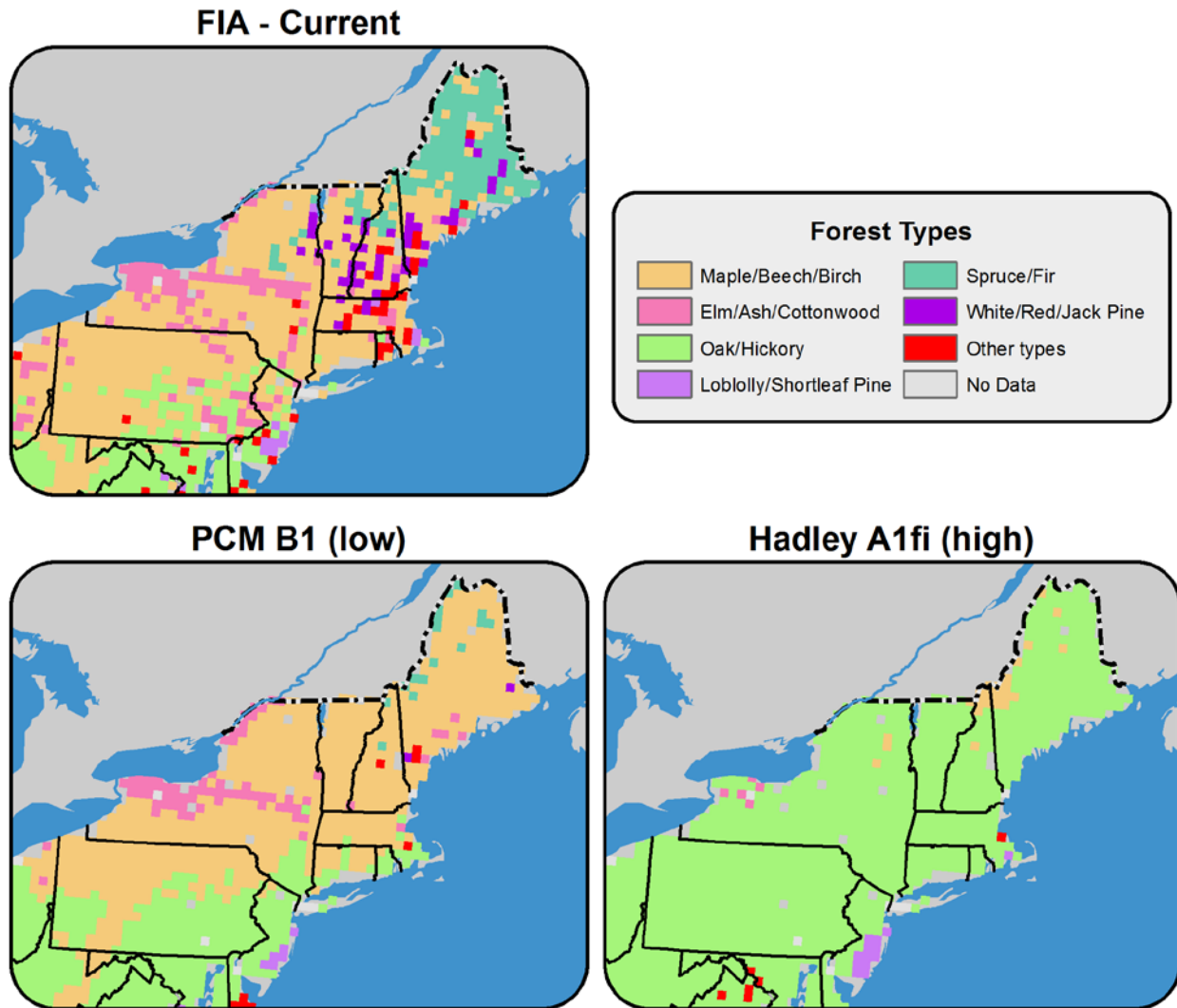
**Skinner, M.; Parker, B.L.; Gouli, S.; Ashikaga, T. 2003.** Regional responses of hemlock woolly adelgid (Homoptera: Adelgidae) to low temperatures. *Environmental Entomology*. 32(2): 523–528.

**Solomon, S.; Qin, D.; Manning, M. [et al.], eds. 2007.** *Climate change 2007: the physical science basis: contribution of working group I to the fourth assessment report of the Intergovernmental Panel on Climate Change*. Cambridge, UK; New York: Cambridge University Press. 996 p.

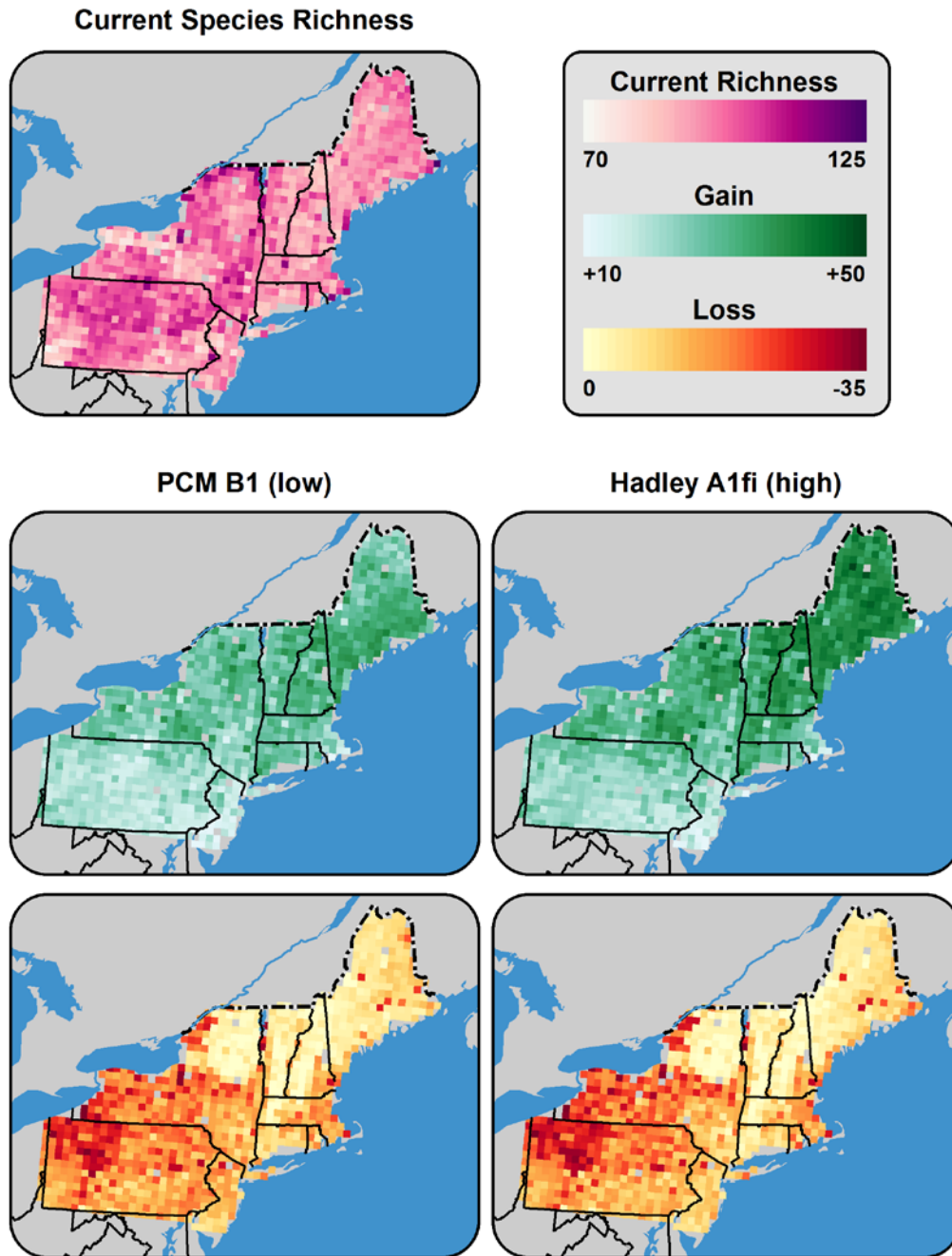
**Table 1—Common native and non-native insects, pathogens, and invasive species of the northeastern United States (Dukes et al. 2009).<sup>a</sup>**

Insects	Pathogens	Invasives
Balsam woolly adelgid ( <i>Adelges piceae</i> Ratzeburg)	Armillaria root rot ( <i>Armillaria</i> spp.)	Tree-of-heaven ( <i>Ailanthus altissima</i> [P. Mill.] Swingle)
Hemlock woolly adelgid ( <i>Adelges tsugae</i> Annand)	White pine blister rust ( <i>Cronartium ribicola</i> A. Dietr.)	Garlic-mustard ( <i>Alliaria petiolata</i> [M. Bieb.] Cavara & Grande)
Emerald ash borer ( <i>Agrilus planipennis</i> Fairmaire)	Chestnut blight ( <i>Cryphonectria parasitica</i> [Murrill] Barr)	Japanese barberry ( <i>Berberis thunbergii</i> DC.)
Asian longhorned beetle ( <i>Anoplophora glabripennis</i> Motschulsky)	Beech bark disease ( <i>Neonectria faginata</i> [M.L. Lohman, A.M.J. Watson & Ayers] Castl. & Rossman)	Japanese stiltgrass ( <i>Microstegium vimineum</i> [Trin.] A. Camus)
Spruce budworm ( <i>Choristoneura fumiferana</i> Clemens)	Dutch elm disease ( <i>Ophiostoma ulmi</i> [Buisman] Nannf. and <i>O. novo-ulmi</i> Brasier)	Multiflora rose ( <i>Rosa multiflora</i> Thunb.)
Gypsy moth ( <i>Lymantria dispar</i> L.)	White trunk rot ( <i>Phellinus</i> spp.)	Wine raspberry ( <i>Rubus phoenicolasius</i> Maxim.)
Forest tent caterpillar ( <i>Malacosoma disstria</i> Hübner)	Sudden oak death ( <i>Phytophthora ramorum</i> S. Werres, A.W.A.M. de Cock)	

<sup>a</sup> No relationship is implied from left to right in the table.



**Figure 1**—Suitable habitat for forest vegetation in New England is expected to shift with changes in climate associated with different emissions scenarios. From Mohan et al. (2009).



**Figure 2**—Climate change is expected to affect bird species richness more intensely in some areas of the northeastern U.S. than in others. From Rodenhouse et al. (2008).

## Regional Summary: Southeast

### Steven G. McNulty

Forests of the southeastern United States (U.S.) are a complex mixture of private and public land, interspersed with rapidly urbanizing areas and agriculture. A long history of active forest management, often including intensive management activities such as forest plantations, fertilization, and prescribed fires, creates stand conditions and management regimes that differ from other areas of the U.S. For example, relative to Western forests, smaller tracts of accessible forest land may be more amenable to management actions that can be used to mitigate carbon (C) emissions or help forests adapt to climate change. On the other hand, the large private ownership of relatively small forest land holdings makes it challenging to implement large-scale management activities.

Wildfires, hurricanes, drought, insect outbreaks, and pathogen outbreaks have been present for millennia in Southeastern forests. However, during the past century and well into the current century, the type and magnitude of ecosystem stress and disturbance has changed and will likely continue to change as the climate warms (Dale et al. 2001). Wind and extreme precipitation events associated with hurricanes can have significant effects on Southeastern forests. A single hurricane can reduce total forest C sequestration by 10 percent in the year in which it occurs (McNulty 2002), although not all forest species are equally susceptible to wind damage. Longleaf pine (*Pinus palustris* Mill.) shows less damage than does loblolly pine (*Pinus taeda* L.) when exposed to an equal level of wind stress (Johnsen et al. 2009), suggesting that the former species would be more resistant to an increase in wind storms. Extreme precipitation

events that accompany hurricanes can cause extended submersion of low-lying forests, which can kill tree roots by causing anaerobic soil conditions (Whitlow and Harris 1979).

Wildfires are a natural component of ecosystem maintenance and renewal in the Southeast, which has more area burn annually, with wildfire and prescribed fire, than any other region of the U.S. (except Alaska in some years) (Andreu and Hermansen-Baez 2008). However, decades of fire suppression coupled with increasing air temperatures have increased the potential for crown fire in some Southeastern forests. Future fire potential is expected to increase from low to moderate in summer and autumn in eastern sections in the South, and from moderate to high in western portions of the South (Liu et al. 2010). As fire seasons lengthen in the future, the window for prescribed burning may decrease because of increased fuel flammability, thus potentially affecting the management of fuels and C dynamics; fuel treatments with prescribed fire emit 20 percent less carbon dioxide (CO<sub>2</sub>) than wildfires, at least in the short term (Wiedinmyer and Hurteau 2010). Historically, longleaf pine was a dominant species across the region. It is well adapted to drought, with thick bark and fast seedling growth, allowing it to thrive in habitats subjected to periodic wildfire (Brockway et al. 1997). Most of the longleaf pine was cut during the 20th century and replanted with the faster growing loblolly pine, which is preferred by the timber industry but is less resistant to wildfire damage. Land managers are reassessing the preferential use of loblolly pine, because longleaf pine would be more resistant to the increased fire, drought, and wind expected with climate change.

Insect and pathogen outbreaks are increasing in Southeastern forests (Pye et al. 2011). Higher temperature has caused a longer growing season of at least two weeks compared to historic lengths, allowing additional time for insects and pathogens to find trees that are more susceptible and to colonize trees to form new points of spread (Ayres and Lombardero 2000). In addition, timing of the predator-prey cycle may be changing. For example, when the growing

season begins earlier, insects may be hatching and maturing before migratory insectivorous bird species can become re-established, allowing more insects to reach maturity, speed up the reproductive cycle, and locate susceptible host trees. Finally, higher temperature and subsequent soil drying increases stress in trees, reducing their physiological capacity to resist attack (McNulty et al. 1998a). If the trend of increasing frequency and severity of insect outbreaks continues, the productivity and large-scale structure of forest ecosystems will be altered significantly.

Some aspects of the exceptionally high biodiversity in the Southeast may be susceptible to climate change (Thompson et al. 2009), particularly species that are near the environmental limit of their range. Red spruce (*Picea rubens* Sarg.) and eastern hemlock (*Tsuga canadensis* [L.] Carrière) are well adapted to the cool climates of the last glacial age. However, during a period of post-glacial warming, the extent and dominance of these two species has decreased greatly due to stress complexes that include warmer temperature, air pollution, and insects (Elliott and Vose 2011, McNulty and Boggs 2010). With further warming, red spruce and eastern hemlock are projected to be extirpated from the southern U.S. before the end of the 21st century (Prasad et al. 2007). In turn, species that depend on forests dominated by these trees for habitat or food must adapt, migrate, or face a similar fate.

Cold water fish species, which are generally confined to northern and mountainous areas of the Southeast where cooler water (and air) temperatures allow dissolved oxygen contents to remain at sufficient levels, will likely face increased stress from higher temperature at the southern limit of their range. In addition, rainfall intensity has been increasing for over a century (Karl et al. 1995), which can in turn increase soil erosion and stream turbidity (Trimble 2008). A combination of higher air temperature and lower water quality may significantly reduce trout abundance across the Southeast during the coming decades (Flebbe et al. 2006).



The majority of the nation's wood and fiber is produced in the Southeast, but climate change could significantly alter productive capacity in the region (Wertin et al. 2010). Loblolly pine is the most important commercial species in the Southeast, and although current air temperature is near optimal for growth across much of its range, as temperature continues to increase, conditions for pine growth may begin to deteriorate (McNulty et al. 1998b). Even if regional forest productivity remains high, the center of forest productivity could shift further north into North Carolina and Virginia, causing significant economic and social effects in those areas gaining and losing timber industry jobs (Sohngen et al. 2001).

Carbon sequestration is an increasingly valued component of forest productivity. Globally, forests sequester up to 16 percent of all the CO<sub>2</sub> generated from the burning of fossil fuels, and in the U.S., much of this storage occurs in Southeastern forests (Pan et al. 2011). In addition to potentially reducing forest productivity (and therefore C uptake), climate change could increase decomposition of soil organic matter and CO<sub>2</sub> release in the Southeast (Boddy 1993). When added to the potential for increased wildfires, the potential for ecosystem C sequestration may decrease in the future, and the ecosystem value of sequestered forest C may shift from the Southern to Northern U.S. (Hurteau et al. 2008).

Abundant, year round rainfall has historically provided a sufficient supply of water for industrial, commercial, residential, agricultural and hydro-electric use in the Southeast, but several factors may contribute to a shift in water abundance. The population of the Southeast is increasing and much of this increase is centered on metropolitan areas, whereas much of the water originates in forested headwaters, often several kilometers from urban areas. On an average annual basis, water supply is approximately 20 times higher than demand, although short-term (1-3 year) drought can significantly increase pressure on available water (Lockaby et al. 2011) (fig. 1). A

combination of increased population, changing land use patterns, and shifts in rainfall patterns could further amplify water shortages, and even if precipitation rates remain unchanged, higher tree water use with higher air temperature, or shifting management regimes for new products such as biofuels, could contribute to water shortfalls (Lockaby et al. 2011, Sun et al. 2008). The seasonal timing of precipitation within the year could also affect water supply. If precipitation occurs in fewer, more intense events, then proportionally less water will be retained by forest ecosystems, and more will be lost as runoff, potentially causing flooding, soil erosion and stream sedimentation (Trimble 2008).

The Southeast has diverse year-round recreational opportunities, some of which could be severely affected by climate change. Many Southeastern ski areas are marginally profitable, and increased winter warming may increase the proportion of rain to snow and prevent snow making (Millsaps and Groothuis 2003). Reduced quality or quantity of the ski season could force most of the marginal ski areas to permanently close. Similarly, cold water fisheries are a major recreational attraction, and revenues from lodging, food, and secondary activities are a major economic boost to local mountain economies. Therefore, extirpation of trout from these areas could significantly harm the recreation industry.

### **Literature Cited**

**Andreu, A.; Hermansen-Baez, L.A. 2008.** Fire in the South 2: The Southern wildfire risk assessment. A report by the Southern Group of State Foresters. 32 p.

<http://www.southernwildfirerisk.com/reports/FireInTheSouth2.pdf>

**Ayres, M.P.; Lombardero, M.J. 2000.** Assessing the consequences of global change for forest disturbance from herbivores and pathogens. *The Science of the Total Environment*. 262 : 263–286.

**Boddy, L. 1983.** Carbon dioxide release from decomposing wood: effect of water content and temperature. *Soil Biology and Biochemistry*. 15: 501–510.

**Brockway, D.G.; Lewis, C.E. 1997.** Long-term effects of dormant-season prescribed fire on plant community diversity, structure and productivity in a longleaf pine wiregrass ecosystem. *Forest Ecology and Management*. 97: 167–183.

**Dale V.H., Joyce, L.A.; McNulty, S.G. [et al.]. 2001.** Climate change and forest disturbances. *BioScience*. 59: 723–734.

**Elliott K.J.; Vose, J.M. 2011.** The contribution of the Coweeta Hydrologic Laboratory to developing an understanding of long-term (1934-2008) changes in managed and unmanaged forests. *Forest Ecology and Management*. 261: 900–910.

**Flebbe, P.A.; Roghair, L.D.; Bruggink, J.L. 2006.** Spatial modeling to project southern Appalachian trout distribution in a warmer climate. *Transactions of the American Fisheries Society*. 135: 1371–1382.

**Hurteau, M.D.; Koch, G.W.; Hungate, B.A. 2008.** Carbon protection and fire risk reduction: toward a full accounting of forest carbon offsets. *Frontiers in Ecology and the Environment*. 6: 493–498.

**Johnsen, K.H.; Butnor, J.R.; Kush, J.S. [et. al.]. 2009.** Hurricane Katrina winds damaged longleaf pine less than loblolly pine. *Southern Journal of Applied Forestry*. 3: 178–181.

**Karl, T.R.; Knight, R.W.; Plummer, N. 1995.** Trends in high-frequency climate variability in the twentieth century. *Nature*. 377: 217–220.

**Liu, Y.; Stanturf, J.; Goodrick, S. 2010.** Trends in global wildfire potential in a changing climate. *Forest Ecology and Management*, 259: 685–697.

**Lockaby, B.G.; Nagy, C. [et al.]. 2011.** Water and forests. In: Southern forest futures technical report. Asheville, NC: U.S. Forest Service, Southern Research Station: chapter 13.  
<http://www.srs.fs.usda.gov/futures/reports/draft/pdf/Chapter%2013.pdf>

**McNulty S.G. 2002.** Hurricane impacts on U.S. forest carbon sequestration. *Environmental Pollution*. 116:s17–s24.

**McNulty, S.G.; Boggs, J.L. 2010.** A conceptual framework: redefining forest soil's critical acid loads under a changing climate. *Environmental Pollution*. 158: 2053–2058.

**McNulty S.G.; Lorio, P.L.; Ayres, M.P.; Reeve, J.D. 1998a.** Predictions of southern pine beetle populations using a forest ecosystem model. In: Mickler, R.A.; Fox, S.A., eds. *The productivity and sustainability of Southern forest ecosystems in a changing environment*. New York, NY: Springer-Verlag: 617–634.

**McNulty, S.G.; Vose, J.M.; Swank, W.T. 1998b.** Predictions and projections of pine productivity and hydrology in response to climate change across the southern United States. In: Mickler, R.A.; Fox, S.A., eds. *The productivity and sustainability of Southern forest ecosystems in a changing environment*. New York, NY: Springer-Verlag: 391–406.

**Millsaps, W.; Groothuis, P.A. 2003.** The economic impact of North Carolina ski areas on the economy of North Carolina: 2002-2003 season. Final Report Prepared for the North Carolina Ski Areas Association. 17 p.

**Pan, Y.; Birdsey, R.A.; Fang, J. [et al.]. 2011.** A large and persistent carbon sink in the world's forests, 1990-2007. *Science*. 333: 988–993.

**Prasad, A.M., Iverson, L.R.; Matthews, S.; Peters, M. 2007-ongoing.** A climate change atlas for 134 forest tree species of the eastern United States. Delaware, OH: U.S. Department of Agriculture, Forest Service, Northern Research Station. Database at <http://www.nrs.fs.fed.us/atlas/tree>.

**Pye, J.M.; Holmes, T.P.; Prestemon, J.P.; Wear, D.N. 2011.** Economic impacts of the southern pine beetle. In: Coulson, R.N.; Klepzig, K.D., eds. Southern pine beetle II. Gen. Tech. Rep. SRS-140. Asheville, NC: U.S. Department of Agriculture, Forest Service, Southern Research Station: 213–222

**Sohngen B.; Mendelsohn, R.; Sedjo, R. 2001.** A global model of climate change impacts on timber markets. *Journal of Agricultural and Resource Economics*. 26: 326–343.

**Sun, G.; McNulty, S.G.; Moore Myers, J.A.; Cohen, E.C. 2008.** Impacts of stresses on water demand and supply across the southeastern United States. *Journal of the American Water Resources Association*. 44: 1441–145.

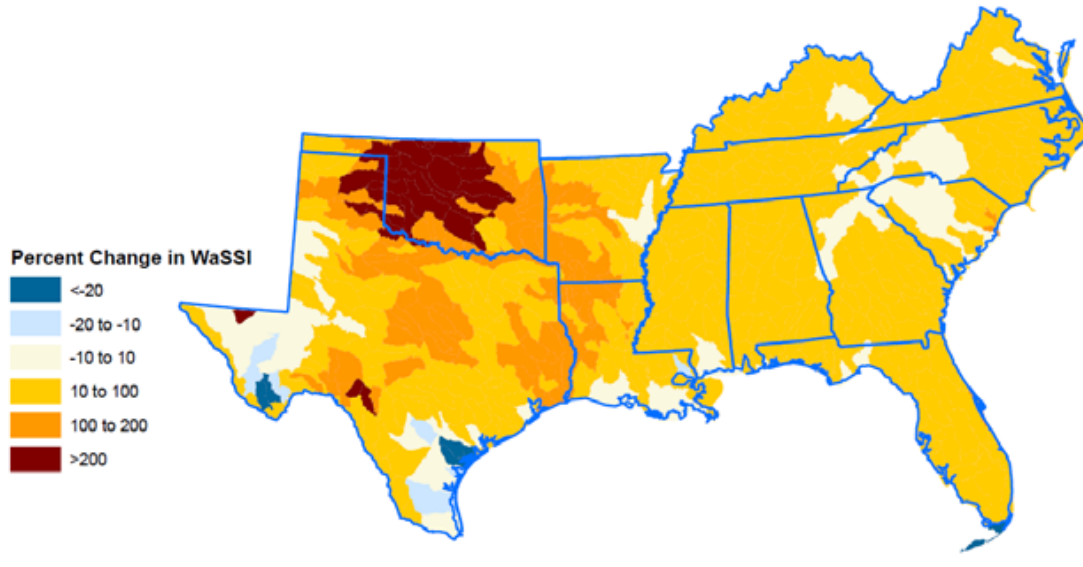
**Thompson, I.; Mackey, B.; McNulty, S.; Mosseler, A. 2009.** Forest resilience, biodiversity, and climate change. Technical Series no. 43. Montreal, Canada: Secretariat of the Convention on Biological Diversity. 67 p.

**Trimble, S.W. 2008.** Man-induced soil erosion on the Southern Piedmont: 1700-1970, 2nd ed. Ankeny, IA: Soil and Water Conservation Society. 80 p.

**Wertin, T.M., McGuire, M.A.; Teskey, R.O. 2010.** The influence of elevated temperature, elevated atmospheric CO<sub>2</sub> concentration and water stress on net photosynthesis of loblolly pine (*Pinus taeda* L.) at northern, central and southern sites in its native range. *Global Change Biology*. 16: 2089–2103.

**Whitlow, T. H., Harris, R. W. 1979.** Flood tolerance in plants: a state-of-the-art review. Washington, DC: U.S. Department of Commerce, National Technical Information Service: 1–161.

**Wiedinmyer, C.; Hurteau, M.D. 2010.** Prescribed fire as a means of reducing forest carbon emissions in the western United States. *Environmental Science and Technology*. 44: 1926–1932.



**Figure 1**—Percent change in water supply stress due to climate change, as defined by the Water Supply Stress Index (WaSSI) for 2050 using the CSIROMK2 B2 climate scenario. WaSSI is calculated by dividing water demand by supply, where higher values indicate higher stress on watersheds and water systems.

# Risk-based Framework for Evaluating Changes in Response

## Thresholds and Vulnerabilities

**Dennis S. Ojima, Louis R. Iverson, and Brent L. Sohngen**

What is “risk,” and how can a “risk-based framework” help plan for climate change? Risk is described by the likelihood of an impact occurring and the magnitude of the consequences of the impact (Yohe 2010) (fig. 1). High-magnitude impacts are always risky, even if their probability of occurring is low; low-magnitude impacts are not very risky, even if their probability of occurring is high. Applying this approach to forest management is difficult, because both the likelihood of occurrence and the magnitude of the effects may be difficult to estimate and often depend on past and current land use, and the timing, frequency, duration, and intensity of multiple chronic and acute climatic disturbances.

Despite these challenges, there is much that we do know. A risk management framework simply means that risks are identified and estimates are made for their probability of occurrence and their impact. Where we have sufficient knowledge, this framework provides a means to quantify what is known, identify where uncertainties exist, and help managers and decision makers develop strategies with better knowledge of risks.

Climate change is likely to affect forest ecosystems, and the risk of negative consequences to forests and associated social-ecological systems will probably increase (Ryan et al. 2008).

However, predicting these risks is difficult because of uncertainty in almost all aspects of the problem. How can we incorporate uncertainty into an analysis of risks and subsequent management decisions?



Regional and local projections of climate change are uncertain (Baron et al. 2008, Fagre et al. 2009, Joyce et al. 2008). Despite these uncertainties, climate science has advanced to provide a set of robust climate change projections: the climate is warming, the probability of large precipitation events is increasing, seasonal patterns will be altered, and extreme events are more likely (Solomon et al. 2007). These tendencies are becoming more apparent in observations across the United States and will affect forest resources nationwide (Karl et al. 2009). A key challenge is to determine how climate change may alter local social-ecological systems, trigger threshold events, and create non-linear interactions across interconnected stressors on forest resources (Allen et al. 2010, Fagre et al. 2009), and further, how climate change effects can be addressed by local management actions. Forest managers have extensive experience adapting forest management practices to disturbance regimes. For example, conifer plantations are often managed in short rotations, which limits exposure to risks from insects, wildfires, and wind storms. In mixed-age hardwood forests where management is often less intense (e.g., where partial harvests are the norm), managers simultaneously choose trees to remove and trees in the understory to release for the next generation of growth. By selecting the next generation of forest, managers can influence susceptibility to a range of future threats.

Given what we do know about climate change, a robust decision-making approach is needed that acknowledges sources of uncertainty, incorporates what is known of system vulnerabilities, and evaluates assets critical for making sound forest management decisions (Australian Government 2005, Baron et al. 2008, Fagre et al. 2009, Joyce et al. 2008, Ranger and Garbett-Shiels 2011). A risk management approach provides a robust framework for planning management options for climate change, where uncertainties are recognized and key elements relative to various management objectives and priorities are explicitly addressed (Dessai and

Wilby 2011, McInerney and Keller 2008, Ranger and Garbett-Shiels, 2011, Yohe and Leichenko 2010). This approach incorporates aspects of vulnerability assessments, identifies priority actions relative to multiple management goals, identifies critical information needs, and provides a vision of short-term and long-term strategies to enhance the flexibility of management decisions and reduce the probability of poor decisions (Australian Government 2005, Peterson et al. 2011). This approach also promotes a shift from reactive adaptation to proactive adaptation and coping management (Ranger and Garbett-Shiels 2011), including the following general strategy:

- Identify actions to avoid, that is, choices that lead to less flexibility to adjust to changing conditions in the future.
- Implement “no-regrets” management to cope with stresses now and increase resilience to anticipated stresses from climate.
- Make decisions that integrate across landscapes and governance and that include all concerned and affected stakeholders.
- Develop activities that have strong links among observations, research, and management to understand how ecosystems and social systems are changing, help make decisions, understand thresholds, and help adjust future management and research.

The risk framework must be developed in the context of the social-ecological context of the system being evaluated, reflecting the contribution of forest ecosystem services to different communities and the capability of forest systems to withstand different climate effects. Providing a more thorough consideration of sources of uncertainty allows for improved development of management strategies, which include key socio-economic properties. This integrated and multi-sectoral approach will incorporate an improved assessment of risk and current

management capacity, and will identify critical uncertainties that may exist under future scenarios if novel consequences emerge.

Case studies using a risk-based framework and concepts are discussed in the following sections on carbon, fire, forests, and birds. They are intended as examples, using different approaches to convey risk assessment, and will hopefully create interest by scientists and land managers in refining risk assessments for the effects of climate change on a wide range of forest resources.

### **Literature Cited**

**Allen, C. D., Macalady, A.K.; Chenchouni, H. [et al.]. 2010.** A global overview of drought and heat-induced tree mortality reveals emerging climate change risks for forests. *Forest Ecology and Management*. 259: 660–684.

**Australian Government. 2005.** Climate change risk and vulnerability: promoting an efficient adaptation response in Australia. Canberra: Department of the Environment and Heritage, Australian Greenhouse Office. 159 p.

**Baron, J.S.; Allen, C.D.; Fleishman, E. [et al.]. 2008.** National parks. In: Julius, S.H.; J.M. West, J.M., eds.; Baron, J.S.; Griffith, B.; Joyce, L.A. [et al.], authors. Preliminary review of adaptation options for climate-sensitive ecosystems and resources: a report by the U.S. Climate Change Science Program and the Subcommittee on Climate Change Research. Washington, DC: U.S. Environmental Protection Agency: 4-1 to 4-68.

**Dessai, S.; Wilby, R. 2011.** How can developing country decision makers incorporate uncertainty about climate risks into existing planning and policymaking processes? World Resources Report Uncertainty Series. Washington, DC: World Resources Institute.  
<http://www.worldresourcesreport.org/decision-making-in-depth/managing-uncertainty>

**Fagre, D.B.; Charles, C.W.; Allen, C.D. [et al.]. 2009.** Thresholds of climate change in ecosystems: a report by the U.S. Climate Change Science Program and the Subcommittee on Global Change Research. Reston, VA: U.S. Geological Survey. 70 p.

**Joyce, L.A.; Blate, G.M.; Littell, J.S. [et al.]. 2008.** National forests. In: Julius, S.H.; J.M. West, J.M., eds.; Baron, J.S.; Griffith, B.; Joyce, L.A. [et al.]. Preliminary review of adaptation options for climate-sensitive ecosystems and resources: a report by the U.S. Climate Change Science Program and the Subcommittee on Climate Change Research. Washington, DC: U.S. Environmental Protection Agency: 3-1-3-127.

**Karl, T.R.; Melillo, J.M.; Peterson, T.C.; Hassol, S.J., eds. 2009.** Global climate change impacts in the United States. A report of the U.S. Global Change Research Program. Cambridge, United Kingdom: Cambridge University Press. 192 p.

**McInerney, D.; Keller K. 2008.** Economically optimal risk reduction strategies in the face of uncertain climate thresholds. *Climatic Change*. 91: 29–41.

**Peterson, D.L.; Millar, C.I.; Joyce, L.A. [et al.]. 2011.** Responding to climate change on national forests: a guidebook for developing adaptation options. Gen. Tech. Rep. PNW-GTR-855. Portland, OR: U.S. Department of Agriculture, Forest Service, Pacific Northwest Research Station.

**Ranger, N.; Garbett-Shiels, S-L. 2011.** How can decision-makers in developing countries incorporate uncertainty about future climate risks into existing planning and policy-making processes? World Resources Report Uncertainty Series. Washington, DC: World Resources Institute. <http://www.worldresourcesreport.org/decision-making-in-depth/managing-uncertainty>

**Ryan M.G.; Archer, S.R. 2008.** Land resources: forests and arid lands. In: Backlund, P.; Janetos, A.; Hatfield, J. [et al.], eds. The effects of climate change on agriculture, land resources, water resources, and biodiversity. A report by the U.S. Climate Change Science Program and the Subcommittee on Global Change Research. Washington, DC: U.S. Environmental Protection Agency: 75–120.

**Solomon, S.; Quin, D.; Manning, M. [et al.], eds. 2007.** Climate change 2007: the physical science basis. Contribution of working group I to the fourth assessment report of the Intergovernmental Panel on Climate Change. Cambridge, United Kingdom: Cambridge University Press. 996 p.

**Yohe, G. 2010.** Risk assessment and risk management for infrastructure planning and investment. *The Bridge*. 40(3): 14–21.

**Yohe, G.; Leichenko, R. 2010.** Adopting a risk-based approach. *Annals of the New York Academy of Sciences*. 1196: 29–40.

### Qualitative definition of consequence

**Low** = Climate change is unlikely to have a measurable effect on structure, function, or processes within the stated timeframe (e.g., 2030's, 2050's 2090's).

**Medium** = Climate change will cause at least one measurable effect on structure, function, or processes within the stated timeframe.

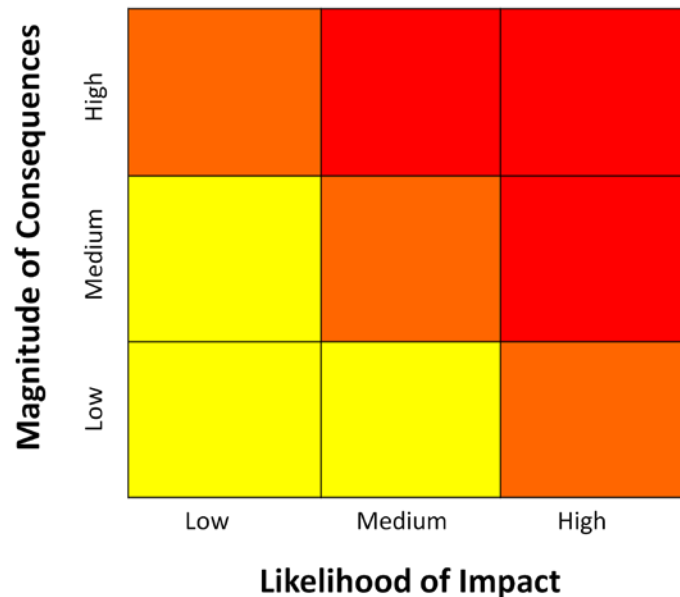
**High** = Climate change will cause multiple and/or irreversible effects on structure, function, or processes within the stated timeframe.

### Qualitative definition of likelihood

**Low** = Climate change impacts are unlikely to be measurable within the stated timeframe.

**Medium** = Climate change impacts are likely be measurable within the stated timeframe.

**High** = Climate change impacts are very likely (or have already been observed) within or before the stated timeframe.



**Figure 1**—A conceptual risk framework used to help identify risks associated with climate change and prioritize management decisions (Yohe and Leichenko 2010). Colors represent varying degrees of risk (red = highest; yellow = lowest).

## **Risk Case Study: A Framework for Assessing Climate Change Risks to Forest Carbon Stocks**

**Christopher W. Woodall and Grant M. Domke**

Forest ecosystems have the ability to reduce the effects of climate change through the sequestration of carbon (C) (Pan et al. 2011), as well as contribute to net emissions through climate change-related disturbance events such as wildfires and widespread tree mortality (Kurz et al. 2008). Developing a conceptual framework for assessing climate change risks to forest ecosystem C stocks enables efficient allocation of efforts to monitor and mitigate climate change effects while prescribing future research into refined risk probabilities. The U.S national greenhouse gas inventory of forest C stocks (Heath et al. 2011) may be used as a basis for development of a climate change risk framework for forest C stocks.

A framework for forest C stock risk can be proposed as incorporating two components of risk: consequence and likelihood (fig. 1). One of the most critical future consequences of climate change on forest carbon stocks is the shift from C sink (net annual sequestration) to C source (net annual emission). Although global forests currently sequester more carbon than they emit on an annual basis (Pan et al. 2011), the ability of forests to continue this trend in the future has been questioned (Birdsey et al. 2006, Reich 2011). If the strength of the C sink diminishes and forests became net emitters of C and other greenhouse gasses (e.g., methane), a negative feedback loop may be created whereby continued warming may further exacerbate forest C emissions. Likelihood can be phrased as the probability of a C stock becoming a net emitter of C. For individual C stocks that are least affected by climate change effects over short time

spans (e.g., 50 to 100 years), likelihoods would be minimal. Taken together, the C risk framework hinges on the concept of a “tipping point” when forest C stocks may exacerbate climate change and associated likelihoods.

The consequences of a C stock becoming a net emitter of C is postulated as being directly related to its population estimate over a region of interest. In this case study, the regions of interest are the C stocks of individual forest pools for the entire United States (U.S.), as reported to the Intergovernmental Panel on Climate Change to meet United Nations Framework Convention on Climate Change requirements (U.S. EPA 2011). If a pool is the largest in the U.S., then this pool will have the largest consequence on global climate change if it is entirely emitted. At current emission rates, all current U.S. forest C stocks represent nearly 75 years of U.S. greenhouse gas emissions (Woodall et al. 2011). The pools and estimates of C stocks in 2008 (Heath et al. 2011) are, in order, soil organic carbon (17,136 Tg), aboveground live biomass (16,854 Tg), forest floor (4,925 Tg), belowground biomass (3,348 Tg), and dead wood (3,073 Tg).

The likelihood of any individual C stock becoming a net emitter of C is an emerging area of research. For the purposes of this risk framework, it is proposed that the likelihood of a C stock becoming a net emitter is related to the empirical variation in the stock across the diverse ecosystems and climates of the U.S. For example, if indeed climate change drives forest transitions such as conversion of a mesic boreal forest ecosystem into a xeric mixed hardwood shrubland, then the contemporary range in variation in C stocks between those systems and climates should indicate likelihood of C emission. Further, if forest floor C stocks change minimally regardless of climate, then in turn climate change should least affect these stocks. As



an initial appraisal of empirical variation in C stocks across the U.S., the coefficients of variation (percentages) of individual plot-level measurements and models of C stocks (U.S. Forest Service Forest Inventory and Analysis, Heath et al. 2011) across the U.S. were calculated for dead wood (126.9 percent), belowground biomass (107.8 percent), aboveground live biomass (104.5 percent), forest floor (73.7 percent), and soil organic carbon (67.6 percent). Climate change events can alter natural variation in C stocks; however, when compared to contemporary levels, these estimates of variation can provide a starting point for the risk framework.

When the consequences and likelihoods of forest C stocks becoming net emitters of C are viewed as a cohesive approach to monitoring and managing, then risk emerges. Given the magnitude of potential emissions, coupled with the natural variability in these stocks at the continental scale, annual monitoring of dead wood and aboveground live biomass C stocks would provide critical data on C dynamics. Along with monitoring, strategies to mitigate extreme events (e.g., fuel treatments to reduce crown fire hazard) could reduce C emissions in some cases. The major research gap in such an approach is how far a pool would move within the risk framework after an extreme event (i.e., how far and in what direction the sink negative/positive arrows extend) (fig. 1). For example, if forest lands convert to grasslands because of changes in precipitation cycles and tree regeneration failure, how would the aboveground biomass pool align itself within the risk framework? Overall, despite the qualitative nature and research gaps within the framework for forest C stock risk, this approach provides a conceptual approach to identifying priority research needs and a decision system for mitigating extreme events that may be related to climate change.

## Literature Cited

**Birdsey, R.; Pregitzer, K.; Lucier, A. 2006.** Forest carbon management in the United States: 1600-2100. *Journal of Environmental Quality*. 35: 1461–1469.

**Heath, L.S.; Smith, J.; Skog, K. [et al.]. 2011.** Managed forest carbon estimates for the U.S. greenhouse gas inventory, 1990-2008. *Journal of Forestry*. 109: 167–173.

**Kurz, W.A.; Stinson, G.; Rampley, G.J. Dymond [et al.]. 2008.** Risk of natural disturbances makes future contribution of Canada's forests to the global carbon cycle highly uncertain. *Proceedings National Academy of Sciences, USA*. 105: 1551–1555.

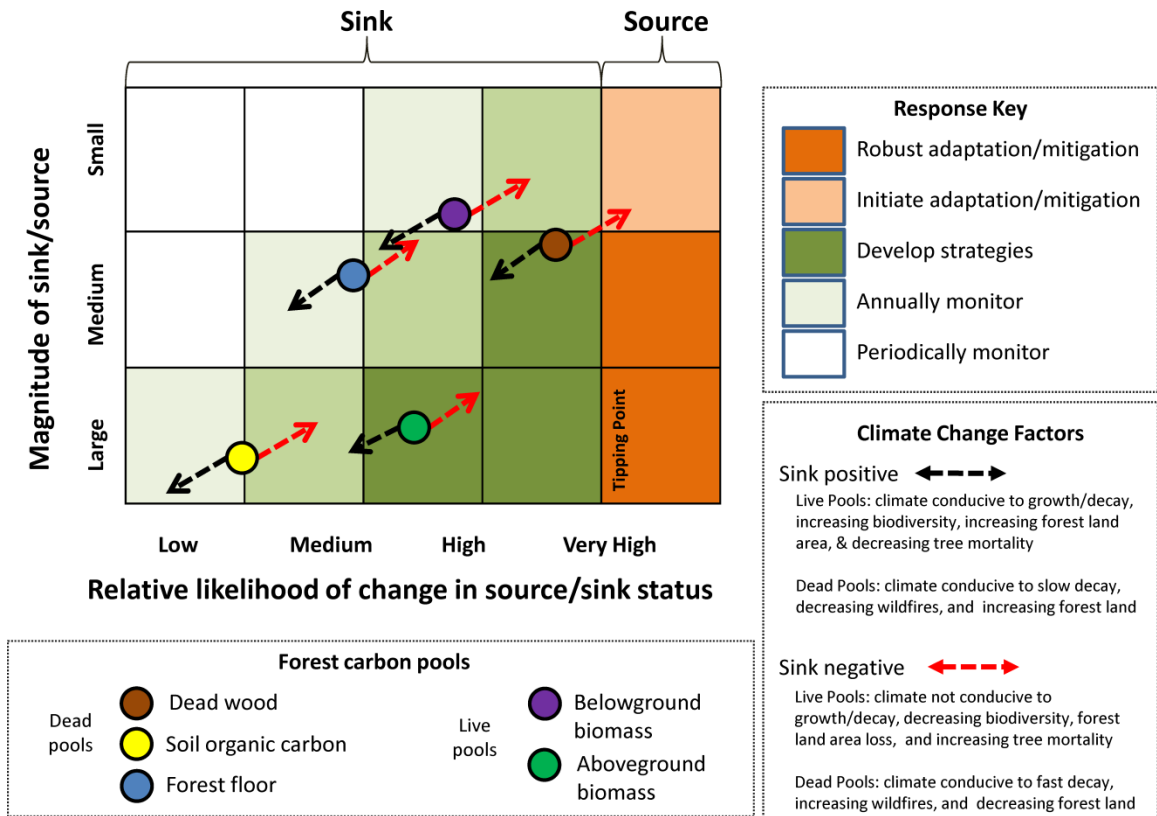
**Pan, Y.; Birdsey, R.A.; Fang, J. [et al.]. 2011.** A large and persistent carbon sink in the world's forests. *Science*. 333: 988–993.

**Reich, P.B. 2011.** Taking stock of forest carbon. *Nature Climate Change*. 1: 346–347.

**U.S. Environmental Protection Agency. 2011.** Methodological descriptions for additional source or sink categories. Annex 3, section 3.12. In: *Inventory of U.S. greenhouse gas emissions and sinks: 1990-2009*. Washington, DC: U.S. Environmental Protection Agency: A254–A284.

**Woodall, C.W.; Skog, K.; Smith, J.E.; Perry, C.H. 2011.** Maintenance of forest contribution to global carbon cycles. In: Robertson, G.; Gaulke, P.; McWilliams, R., ed. *National report on*

sustainable forests—2010. FS-979. Washington, DC: U.S. Department of Agriculture, Forest Service: II59-II65. Criterion 5.



**Figure 1**—A framework for assessing risk to forest carbon, depending on whether climate change causes carbon pools to move in a positive (sink = net annual sequestration) or negative (source = net annual emission) direction. This general example does not apply to a specific forest ecosystem.

## Risk Case Study: Wildfire in the Western United States

**David L. Peterson and Jeremy S. Littell**

Wildfire is one of the two most significant disturbance agents (the other being insects) in forest ecosystems of the Western United States (U.S.), and in a warmer climate, will drive changes in forest composition, structure, and function (Dale et al. 2001, McKenzie et al. 2004). Although wildfire is highly stochastic in space and time, sufficient data exist to establish clear relationships between some fire characteristics and some climatic parameters. An assessment of wildfire risk in response to climate change requires brief definitions of the terms “fire hazard” and “fire risk”, which are often confused in the scientific literature and other applications (Hardy 2005). Fire hazard is the potential for the structure, condition, and arrangement of a fuelbed to affect its potential for flammability and energy release. Fire risk is the probability that a fire will ignite, spread, and potentially affect one or more resources valued by people. The most common means of expressing wildfire risk are (1) frequency, (2) a combination of intensity (energy release) and severity (effects on forests, structures, and other values), and (3) area burned.

**Fire frequency**, which is simply the number of fires for a particular location and period of time, varies by region as a function of both lightning and human ignitions, with the requirement that fuels are sufficiently dry and abundant to burn. Lightning ignitions dominate mountainous regions with convective weather patterns (e.g., most of the Rocky Mountains), whereas human ignitions dominate regions with little lightning and high human populations (e.g., southern California). Modeling studies (+4.2 °C scenario) (Price and Rind 1994) and empirical studies (+1.0 °C scenario) (Reeve and Toumi 1999) suggest that lightning frequency will increase up to

40 percent globally in a warmer climate. Although no evidence exists to suggest that recent climate change has yet caused an increase in lightning or fire frequency in the West, lightning may increase as the temperature continues to rise (Price and Rind 1994, Reeve and Toumi 1999). Assuming that human population will increase throughout the West, it is reasonable to infer that human ignitions will also increase in most regions. Even if the sources and numbers of potential ignitions do not change, a warmer climate may facilitate increased drying of fine surface fuels (less than 8 cm in diameter) over a longer period (on a daily and seasonal basis) than currently exists (Littell and Gwozdz 2011), allowing more potential ignitions to become actual ignitions that will become wildfires.

**Fire intensity**, or energy released during active burning, is directly proportional to **fire severity** in most forests, and can be expressed as effects on vegetation, habitat, and in some cases human infrastructure. Results of modeling based on a doubled CO<sub>2</sub> emissions scenario suggest that fire intensity will increase significantly by 2070 in the northern Rocky Mountains, Great Basin, and Southwest (Brown et al. 2004). Fire severity and biomass consumption have increased in boreal forests of Alaska during the past 10 years (Turetsky et al. 2010), and large, intense fires have become more common in California (Miller et al. 2008) and the Southwestern U.S. during the past 20 years. However, interannual and longer-term variability in climate-fire relationships can affect trends, making it difficult to infer whether climate change is responsible. Longer time series of fire occurrence, when available, will allow better quantification of the influence of multidecadal climatic variability (e.g., the Pacific Decadal Oscillation or Atlantic Multi-decadal Oscillation). Fire intensity and severity are a function of both climate and land use history, especially the effects of fire exclusion on elevated fuel loads, and forests with high fuel loading will continue to be susceptible to crown fire in the absence of active management (see below).

**Fire area** has a stronger relationship with climate in the Western U.S. than does either fire frequency or severity/intensity. An empirical analysis of annual area burned (1916-2003) for federal lands in the West projected that, for a temperature increase of 1.6 °C, area burned will increase two to three times in most states (McKenzie et al. 2004). In contrast, a complex, mechanistic model projected that, for the same temperature increase, area burned will increase by only 10 percent in California (Lenihan et al. 2003). Using the 1977-2003 portion of the same dataset used by McKenzie et al. (2004), Littell et al. (2009) stratified fire area data by Bailey's ecoprovinces (Bailey 1995) to account for fire-climate sensitivities. On average, the model explained 66 percent of the variability in historical area burned by combinations of seasonal temperature, precipitation, and Palmer Drought Severity Index. In most forest ecosystems and some woodlands, fire area was primarily associated with drought conditions, specifically, increased temperature and decreased precipitation in the year of fire and seasons before the fire season. In contrast, in arid forests and woodlands in the Southwest, fire area was influenced primarily by the production of fuels in the year prior to fire and secondarily by drought in the year of the fire.

Littell et al.<sup>1</sup> projected the statistical models of Littell et al. (2009) forward for a 1 °C temperature increase, calculating median area burned and probabilities that annual fire area would exceed the maximum annual area burned in the historical record (1950-2003). Fire area is projected to increase significantly in most ecoprovinces (fig. 1); probability of exceeding the historical maximum annual burn area varied greatly by ecoprovince (range 0 to 0.44). For the Pacific Northwest, the projected increases in area burned from Littell et al.<sup>1</sup> are consistent with those found by Rogers (2011) using the MC1 simulation model. A weakness of the statistical models is that, if the projected increased area burned were sustained over several decades, then at some point the large areas burned and decreasing fuel loads would result in less area burned than projected by the models. Neither statistical nor process-based models can satisfactorily

account for the effects of extreme fire years and biophysical thresholds that may be exceeded in a much warmer climate.

Based on information summarized above and on expert judgment of the authors, the effects of climate change on fire risk are summarized for fire regimes that occur in forests of the Western U.S. (table 1). We estimate risk for a 2 °C increase, which is more likely by mid-21<sup>st</sup> century than the more conservative temperature scenarios used by McKenzie et al. (2004) and Littell et al.<sup>1</sup>. All fire regimes in forest ecosystems would experience some increase in fire risk. Low-severity and mixed-severity fire regimes dominate dry forest ecosystems of the West and would incur the greatest overall risk in terms of land area. High-severity regimes cover less land area, so they would have less influence on large-scale ecological changes; however, local effects could be significant, particularly where high-severity fire regimes occur close to large population centers, where socioeconomic exposure could be high even if probability of an event were low.

Management of fire risk is a standard component of fire management in the Western U.S. Fire suppression has traditionally been used on both public and private lands to reduce fire area and fire severity. Increasing area burned will provide significant challenges for federal agencies and other organizations that fight fire, because of the high cost of suppression and difficulty of deploying fire fighters to multiple large fires that may burn concurrently and over a longer fire season. Fuel treatments in dry forest ecosystems of the West can greatly reduce the severity of wildfires (Johnson et al. 2011), although funding is available to treat only a small percentage of the total area with elevated fuel loadings. Fuel treatments that include mechanical thinning and surface fuel removal are expensive, especially in the wildland-urban interface, and in a warmer climate, more fuel may need to be removed to attain the same level of reduction in fire severity as is achieved under current prescriptions (Peterson et al. 2011). Allowing more wildfires to burn unsuppressed is one way to achieve resource benefits while reducing risk, although this



approach is often politically unacceptable, especially when fire could threaten human infrastructure and other values. Managing fire risk will be one of the greatest challenges for forest resource managers in the West during the next several decades.

### **Literature Cited**

**Bailey, R.G. 1995.** Description of the ecoregions of the United States [1:7,500,000]. 2<sup>nd</sup> ed. Misc. Pub.1391. Washington, DC: U.S. Department of Agriculture, Forest Service.

**Brown, T.J.; Hall, B.L.; Westerling, A.L. 2004.** The impact of twenty-first century climate change on wildland fire danger in the Western United States: an applications perspective. *Climatic Change*. 62: 365–388.

**Dale, V.H.; Joyce, L.A.; McNulty, S. [et al.]. 2001.** Climate change and forest disturbances. *BioScience*. 51: 723–734.

**Hardy, C.C. 2005.** Wildland fire hazard and risk: problems, definitions, and context. *Forest Ecology and Management*. 211: 73–82.

**Johnson, M.C.; Kennedy, M.C.; Peterson, D.L. 2011.** Simulating fuel treatment effects in dry forests of the Western United States: testing the principles of a fire-safe forest. *Canadian Journal of Forest Research* 41: 1018–1030.

**Lenihan, J.M.; Drapek, R.; Bachelet, D.; Neilson, R.P. 2003.** Climate change effects on vegetation distribution, carbon, and fire in California. *Ecological Applications*. 13: 1667–1681.

**Littell, J.S.; Gwozdz, R.B. 2011.** Climatic water balance and regional fire years in the Pacific Northwest, USA: linking regional climate and fire at landscape scales. In: McKenzie, D.; Miller, C.; Falk, D.A., editors. *The landscape ecology of fire*. New York, NY: Springer: 117–139.

Chapter 5.

**Littell, J.S.; McKenzie, D.; Peterson, D.L.; Westerling, A.L. 2009.** Climate and wildfire area burned in western U.S. ecoprovinces, 1916-2003. *Ecological Applications*. 19: 1003–1021.

**McKenzie, D; Gedalof, Z.; Peterson, D.L.; Mote, P. 2004.** Climatic change, wildfire, and conservation. *Conservation Biology*. 18: 890–902.

**Miller, J.D.; Safford, H.D.; Crimmins, M.; Thode, A.E. 2008.** Quantitative evidence for increasing forest fire severity in the Sierra Nevada and southern Cascade Mountains, California and Nevada, USA. *Ecosystems*. 12: 16–32.

**Peterson, D.L.; Halofsky, J.; Johnson, M.C. 2011.** Managing and adapting to changing fire regimes in a warmer climate. In McKenzie, D.; Miller, C.; Falk, D., eds. *The landscape ecology of fire*. New York, NY: Springer: 249–267. Chapter 10.

**Price, C.; Rind, D. 1994.** Possible implications of global climate change on global lightning distributions and frequencies. *Journal of Geophysical Research*. 99: 10,823–10,831.

**Reeve, N.; Toumi, R. 1999.** Lightning activity as an indicator of climate change. *Quarterly Journal of the Royal Meteorological Society*. 125: 893–903.

**Rogers, B.M.; Neilson, R.P.; Drapek, R.; Lenihan, J.M. [et al.]. 2011.** Impacts of climate change on fire regimes and carbon stocks of the U.S. Pacific Northwest. *Journal of Geophysical Research*. 116, G03037, doi:10.1029/2011JG001695.

**Turetsky, M.R.; Kane, E.S.; Harden, J.W. [et al.]. 2010.** Recent acceleration of biomass burning and carbon losses in Alaskan forests and peatlands. *Nature Geoscience*. 4: 27–31.

**Table 1—Likelihood and magnitude of increased wildfire risk for fire regimes in forests of the Western United States, based on a temperature increase of 2 °C<sup>a,b</sup>.**

Risk parameter	Fire regime			Rationale for risk ratings
	Low severity	Moderate severity	High severity	
Frequency:				
Likelihood	Moderate	Moderate	Moderate	More fires will occur in all forests because of longer fire seasons and higher human population. In low-severity systems with low fuel loads, more fires will maintain resilience to fire and climate change; in low-severity systems with high fuel loads, more fires will cause more crown fires. In moderate-severity systems, more fires could convert them to low-severity systems. In high-severity systems, even a small increase in fire frequency will have a large effect on forest structure, function, and
Magnitude	Low	Moderate	High	
Overall risk and potential action	Low; no action recommended	Moderate; encourage fire prevention in high population areas	Moderate; encourage fire prevention in high population areas	

---

 carbon dynamics.

## Intensity/severity:

Likelihood	Moderate <sup>c</sup>	Moderate	Low	In low-severity and high-severity systems, fire intensity and severity will probably be higher because of more extreme fire weather and elevated fuel loads for the next few decades. In high-severity systems, fuel moisture, not quantity, is limiting, so intensity and severity will not change much; crown fires are always intense and kill much of the overstory.
Magnitude	Moderate <sup>c</sup>	Moderate	Low	
Overall risk and potential action	Moderate; increase fuel treatment area and fuel removal	Moderate; increase fuel treatment area and fuel removal	Low; no action recommended	

## Area burned:

Likelihood	High	High	Moderate	All fire regimes will experience more area burned. This will be especially prominent in drier, low-severity and moderate-severity systems. In high-severity systems, more
Magnitude	High	Moderate	Moderate	
Overall risk and	High; greatly	Moderate; increase	Moderate; no action	

---

potential action	increase fuel treatment area, allow some fires to burn	fuel treatment area, allow some fires to burn	recommended	area will burn, but the percentage increase will be less than in other systems; this will have significant local ecological effects.
------------------	--	---	-------------	--

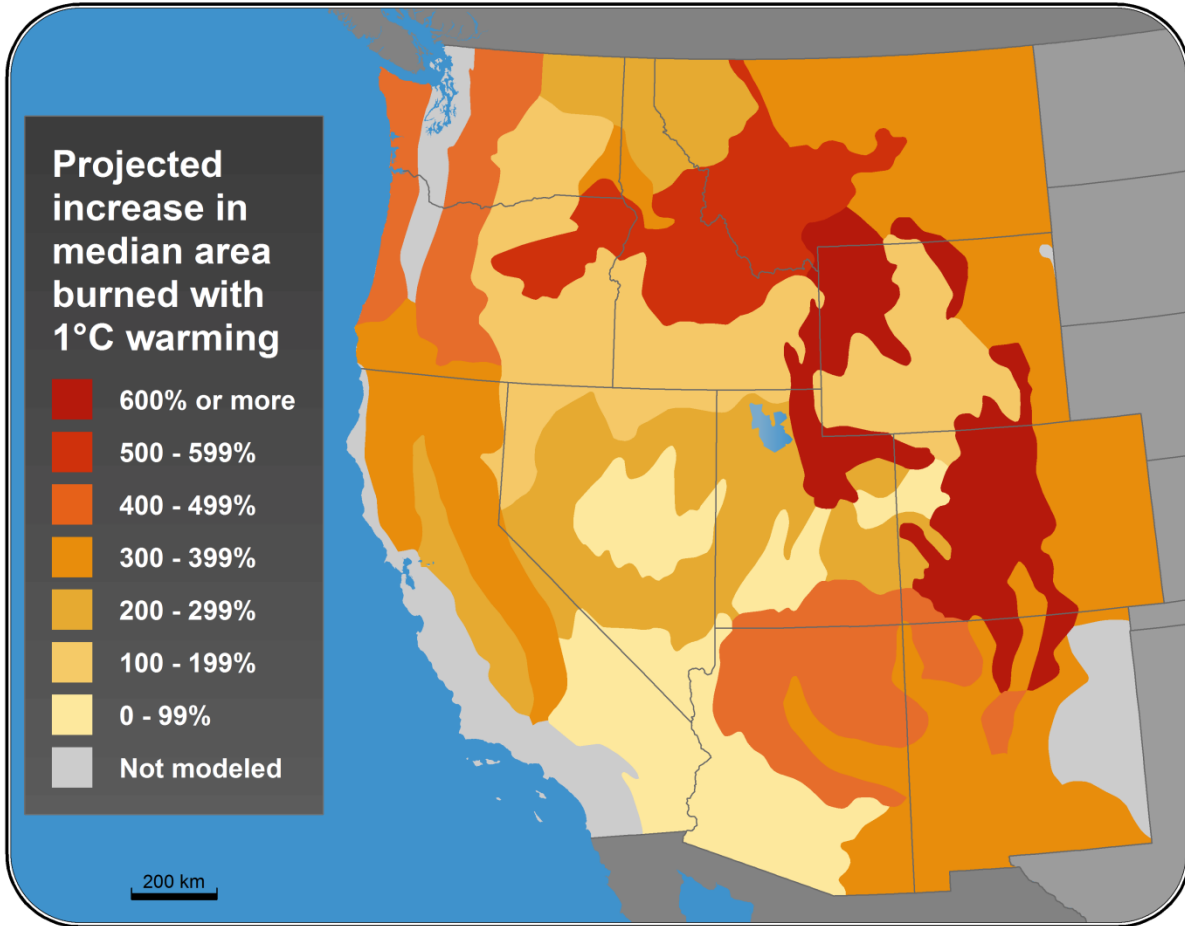
<sup>a</sup>Risk ratings are qualitative estimates based on information summarized above and on expert judgment of the authors.

<sup>b</sup>Fire regimes are defined as (1) low severity: 5 to 30-year frequency, less than 20 percent overstory mortality (dry mixed conifer forests and woodlands); (2) mixed severity: 30- to 100-year frequency, patchy and variable overstory mortality (mesic mixed conifer and drier high elevation forests); and (3) high severity: more than 100-year frequency, more than 80 percent overstory mortality (low elevation conifer and wetter subalpine forests).

<sup>c</sup>Fire intensity/severity are expected to increase in the next few decades, but they may decrease if fuel loadings are sufficiently reduced over time.

Footnote

<sup>1</sup>Littell, J.S. [N.d.]. Relationships between area burned and climate in the western U.S.: Vegetation-specific historical and future fire. Manuscript in preparation. On file with: J. Littell, University of Washington, Climate Impacts Group, Box 355672, Seattle, WA 98195-5672.



**Figure 1**—Percentage increase (relative to 1950-2003) in median area burned for western U.S. ecoprovinces for a 1°C temperature increase<sup>1</sup>. Color intensity is proportional to the magnitude of the projected increase in area burned.



## **Risk Case Study: Forested Habitats**

**Louis R. Iverson, Stephen N. Matthews, Anantha M. Prasad, Matthew P. Peters,  
and Gary W. Yohe**

We used a risk matrix to assess risk from climate change for multiple forest species by discussing an example that depicts a range of risk for three tree species of northern Wisconsin. Risk is defined here as the product of the likelihood of an event occurring and the consequences or effects of that event. In the context of species habitats, likelihood is related to potential changes in suitable habitat at various times in the future. Consequences are related to the adaptability of a species to cope with the changes, especially the increasing intensity and/or frequency of future disturbance events. Data were generated from an atlas of climate change for 134 tree species of the Eastern United States (USDA FS 2011).

A risk matrix allows managers to determine which species need adaptation strategies, further evaluation, or monitoring programs. For example, a two-dimensional framework of likelihood versus consequence was used to assess the risk of future flooding on infrastructure in New York City (Yohe 2010, Yohe and Leichenko 2010), providing qualitative judgments about the magnitude of vulnerability and the likelihood of flooding exposure at specific points in time. This matrix illustrated changes in risk (e.g., potential number of buildings damaged or destroyed) over time, generated by the implications of sea level rise on the return times of what are now considered a 100-year storm and a 10-year storm. This matrix was not intended as a basis for policy decisions, but rather to help organize individual and governmental thinking about near-term and long-term risk around likelihood and consequence.

We adopted the same matrix structure to assess the likelihood of exposure and magnitude of vulnerability (or consequences) for three tree species in northern Wisconsin (fig. 1). Much of the climate change literature focuses on potential decreases in forest species (“losers”), but increases may also pose management challenges, so the matrix was modified to include species or forest assemblages that are projected to increase in suitable habitat in the future (“gainers”) (fig. 1). The risk matrix is demonstrated for black ash (*Fraxinus nigra* Marsh.) (loser), white oak (*Quercus alba* L.) (gainer), and yellow poplar (*Liriodendron tulipifera* L.) (new migrant).

Black ash carries more risk because, among other disadvantageous traits, it has low resistance to the emerald ash borer (*Agrilus planipennis* Fairmaire), which currently threatens all ash species in North America (Prasad et al. 2010). White oak is expected to gain habitat in northern Wisconsin, because it is well adapted to drier conditions and increased disturbance. Relative to other species, projected risk over time for this species is relatively low. Yellow poplar is not now recorded in northern Wisconsin, according to forest inventory information of the U.S. Forest Service. As a potential new migrant into the region, this species may provide new opportunities for habitat or wood products.

Using methods described in the DISTRIB system (Iverson et al. 2008, 2011; Prasad et al. 2009), data for the likelihood (x-axis) are based on a series of species distribution models to assess habitat suitability for 134 tree species in the Eastern United States, for current and future (2040, 2070, and 2100) climatic conditions. “Likelihood” in this context is, for any point in time, the potential that a section of forest within a specified region will have suitable habitat for a given species relative to its current suitable habitat. In this example, we use emissions scenarios of modeled climate change, PCMIo and Hadhi, to elicit a range of possible risks, from

low to high, associated with future climates. The matrix shows large variation between the emissions scenarios, with Hadhi causing larger changes in suitable habitat for all species. For black ash, which loses habitat, the x-axis ranges from 0 (complete loss of habitat over time) to +1 (no change in habitat over time). For white oak, which gains habitat, the x-axis ranges from +1 to +8. For yellow poplar, a species entering new habitat, the range is confined to the leftmost column of the graph. These numbers themselves are not directly the scale of “likelihood,” but rather are scales of future:current importance values, and are plotted only to show the quantitative linkages.

Consequences in this context are related to the adaptability of a species or forest assemblage under climate change, based on a literature assessment of species biological traits and capacity to respond to disturbances that are likely to occur within the 21st century, including how those disturbances will be affected by climate change. Data for this axis comes from a literature-based scoring system, called “modification factors,” to capture species response to climate change (Matthews et al. 2011). This approach was used to assess the capacity for each species to adapt to 12 disturbance types and to assess nine biological characteristics related to species adaptability. Each character was scored individually from -3 to +3 as an indication of the adaptability of the species to climate change. The mean, scaled values for biological and disturbance characteristics were each rescaled to 0 to 6 and combined as a hypotenuse of a right triangle; the resulting metric (ranging from 0 to 8.5) was used for the y-axis of the risk matrix (fig. 1). Because several disturbances (e.g., floods, droughts, insect attacks) are expected to increase over time, we also used a formula based on modification factors to enhance relevance for certain factors from 2040 to 2100. This analysis does not include socioeconomic consequences, such as the effects of decreased black ash on local basket-making economies of Native Americans.

The risk matrix has a number of useful applications. It provides a visual tool for comparing species risks relative to changing habitats associated with climate change. Trajectories displayed in the matrix reveal insights about species response to climate change and can be considered in the development of potential adaptation strategies, although they cannot account for non-linear responses to extreme climate and altered disturbance regimes. The risk matrix can also help organize “climate change thinking” on a resource management team and communicate information to stakeholder groups and the general public. Finally, the risk matrix can be used to assess climate change risk for a variety of resource disciplines, and although the metrics may not be derived from the same methodologies, the capacity to rate one species against another, or one location against another, will promote a consistent approach to climate change risk management.

### **Literature Cited**

**Iverson L.; Prasad A.M.; Matthews S.; Peters M. 2008.** Estimating potential habitat for 134 eastern US tree species under six climate scenarios. *Forest Ecology and Management*. 254: 390–406.

**Iverson L.; Prasad A.M.; Matthews S.; Peters M. 2011.** Lessons learned while integrating habitat, dispersal, disturbance, and life-history traits into species habitat models under climate change. *Ecosystems*. 14: 1005–1020.

**Matthews, S.N.; Iverson L.R.; Prasad, A.M. [et al.]. 2011.** Modifying climate change habitat models using tree species-specific assessments of model uncertainty and life history factors. *Forest Ecology and Management*. 262: 1460–1472.

**Prasad, A.; Iverson, L.; Matthews, S.; Peters, M. 2009.** Atlases of tree and bird species habitats for current and future climates. *Ecological Restoration*. 27: 260–263.

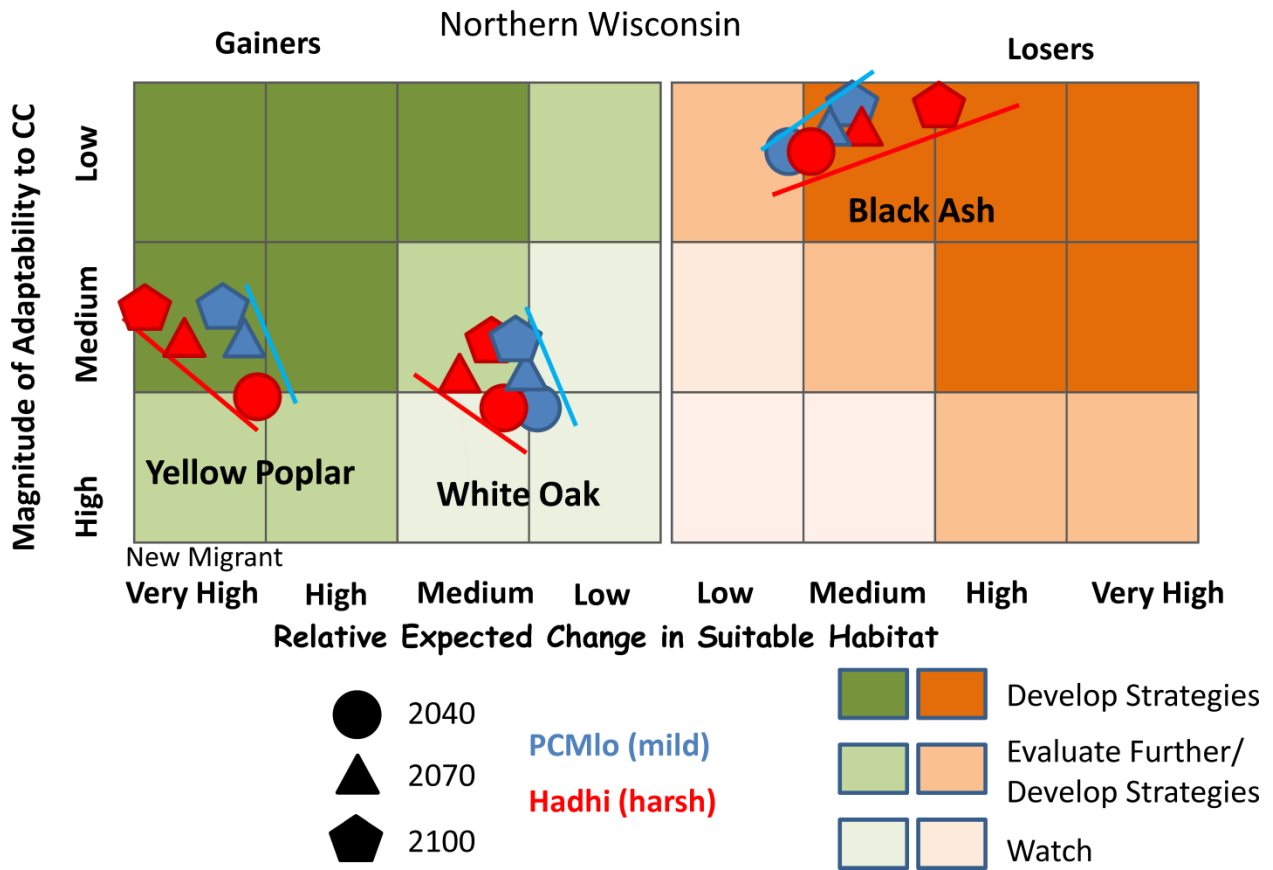
**Prasad, A.; Iverson, L.; Peters, M. [et al.]. 2010.** Modeling the invasive emerald ash borer risk of spread using a spatially explicit cellular model. *Landscape Ecology*. 25: 353–369.

**U.S. Department of Agriculture, Forest Service. 2011.** Climate change atlas—Northern Research Station. <http://www.nrs.fs.fed.us/atlas>. (6 January 2011).

**Yohe, G. 2010.** Risk assessment and risk management for infrastructure planning and investment. *The Bridge*. 40(3): 14–21.

**Yohe, G.; Leichenko, R. 2010.** Adopting a risk-based approach. *Annals of the New York Academy of Sciences*. 1196: 29–40.

# Risk of Habitat Change in 3 Species



**Figure 1**—Risk matrix of potential change in suitable habitat for three tree species in northern Wisconsin that are expected to either lose habitat (black ash), gain habitat (white oak), or become a potential new migrant because of newly appearing habitat (yellow poplar). Numbers on the x-axis are based on future:current ratios of the importance value of suitable habitat for the species (0: complete loss of habitat; 1.0: no change; 8: eightfold increase in suitable habitat). Increasing projected change away from 1.0 in either direction indicates additional action that would be necessary to conserve the species. Numbers on the y-axis are based on average scores of 12 disturbance and 9 biological modification characteristics (see text); a

higher number means more adaptability of the species towards climate change. Because yellow poplar is not currently present in northern Wisconsin, the future:current ratio has a 0 divisor, so 1 was added to each value to calculate the new migrant ratios ranging from 1 to 100.

# **Risk Case Study: Risk Assessment for Two Bird Species in Northern Wisconsin**

**Megan Friggens and Stephen Matthews**

Species distribution models for 147 bird species have been derived using climate, elevation, and distribution of current tree species as potential predictors (Matthews et al. 2011). In this case study, a risk matrix was developed for two bird species (fig. 1), with projected change in bird habitat (the x axis) based on models of changing suitable habitat resulting from changing climate and tree species habitat. Risk was evaluated for three time steps (2040, 2070, 2100) and based on two climate models and two emissions scenarios (Hadhi vs. PCMIo).

To assess the y-axis of the matrix (fig. 1), we used the System for Assessing Vulnerability of Species (SAVS) (Bagne et al. 2011, Davison et al. 2011) to estimate species adaptability to future changes, including disturbances. The SAVS tool is based on 22 traits that represent potential areas of vulnerability or resilience with respect to future climate change. Each trait forms the basis of a question that is scored according to predicted effect (reduced, neutral or increased population). By selecting responses for each question, a user creates a score that represents relative vulnerability to climate change effects, with higher positive values indicating higher vulnerability. Scores are calculated considering all 22 traits and divided among 4 categories: habitat, physiology, phenology and biotic interactions. To calculate a baseline that could be used to compare current versus future vulnerability, we zeroed out individual questions for traits relating to exposure to future conditions and calculated a score based on the intrinsic characteristics of a species that reflect its sensitivity to population declines as a result of stochastic or other events.



Northern Wisconsin is near the edge of the distribution of the northern cardinal (*Cardinalis cardinalis* L.) and offers relatively limited habitat opportunities due to the effects of current winter climatic conditions (Zuckerberg et al. 2011). However, with projected increases in temperatures for northern Wisconsin, the habitat for the northern cardinal is projected to double by the end of the century (future:current habitat ratio of 2.2). The northern cardinal uses habitats ranging from shrublands to forests, has a broad diet, and has been shown to be positively associated within an urbanizing landscape (Rodewald and Shustack 2011). The SAVS baseline scores indicate less vulnerability (-0.91) and that the species does not show increased vulnerability risk under climate change (-1.82). Characteristics such as adaptability of nesting locations and flexibility in reproductive time contribute to the less vulnerable score.

In contrast, the mourning warbler (*Oporornis philadelphia* A. Wilson) shows higher risk based on its more specialist nature, specificity to breeding habitats, and neotropical migration life history. These innate traits make the mourning warbler more susceptible under current conditions (SAVS +3.64) and is also considered at an increased risk of exposure to negative effects of climate change (+5.45). The mourning warbler is primarily a boreal species and despite its use of early successional habitats and a positive response to some human disturbances such as timber harvest (Hobson and Schieck 1999), its occurrence in northern Wisconsin declined over a recent 16-year interval (Howe and Roberts 2005). Moving beyond contemporary changes, its habitat is projected to decrease by two-thirds of its current status by the end of the century (future:current ratio as low as 0.13 or 0.33, depending on climate model). These potential changes in habitat are attributed to higher temperatures and loss of boreal forest habitat (Iverson et al. 2008). In addition, the premontane and montane tropical life zones inhabited by the mourning warbler during winter are predicted to be highly sensitive to climatic effects (Enquist 2002). Therefore, when viewed together, the likelihood and magnitude of projected

climate change suggest high risk for this species, and an increased opportunity for the northern cardinal whose habitat will expand into northern Wisconsin.

In this case study, we focused on two species with contrasting responses to climate change, but the general approach can be applied to a wide range of species, using either a quantitative information or qualitative logic. The empirical statistical models used here provide insights on the broad-scale determinants of species distributions, but with some limiting assumptions. For a limited number of species, models derived from mechanistic relationships that explore processes regulating population dynamics also demonstrate the importance of local climatic conditions on avian populations (Anders and Post 2006, Rodenhouse 1992). The detailed parameterizations of mechanistic models also have important assumptions and can be difficult to apply across a broad array of species. Thus, more refined inferences on how climate change may affect avian populations will require careful consideration of both empirical and mechanistic approaches to modeling species distributions, especially the influence of ecological disturbances on habitat, as well as threshold values for minimum habitat quantity and quality.

### **Literature Cited**

**Anders, A.D.; Post, E. 2006.** Distribution-wide effects of climate on population densities of a declining migratory landbird. *Journal of Animal Ecology*. 75: 1365–2656.

**Bagne, K.E.; Friggens, M.M.; Finch, D.M. 2011.** A System for Assessing Vulnerability of Species (SAVS) to climate change. Gen. Tech. Rep. RMRS-GTR-257. Fort Collins, CO: U.S. Department of Agriculture, Forest Service, Rocky Mountain Research Station. 28 p.

**Enquist, C.A.F. 2002.** Predicted regional impacts of climate change on the geographical distribution and diversity of tropical forest in Costa Rica. *Journal of Biogeography*. 29: 519–564.

**Davison, J.E.; Coe, S.; Finch, D. [et al.]. 2011.** Bringing indices of species vulnerability to climate change into geographic space: an assessment across the Coronado National Forest. *Biodiversity and Conservation* doi 10.1007/s10531-011-0175-0.

**Hobson, K.A.; Schieck, J. 1999.** Change in bird communities in boreal mixedwood forest: harvest and wildfire effects over 30 years. *Ecological Applications* 9: 849–863.

**Howe, R.W.; Roberts, L.J. 2005.** Sixteen years of habitat-based bird monitoring in the Nicolet National Forest. In: Ralph, C.J.; Rich, T.D., eds. *Bird conservation implementation and integration in the Americas: Proceedings of the third international Partners in Flight conference*. Gen. Tech. Rep. PSW-GTR-191. Albany, CA: U.S. Department of Agriculture, Forest Service, Pacific Southwest Research Station: 963–973.

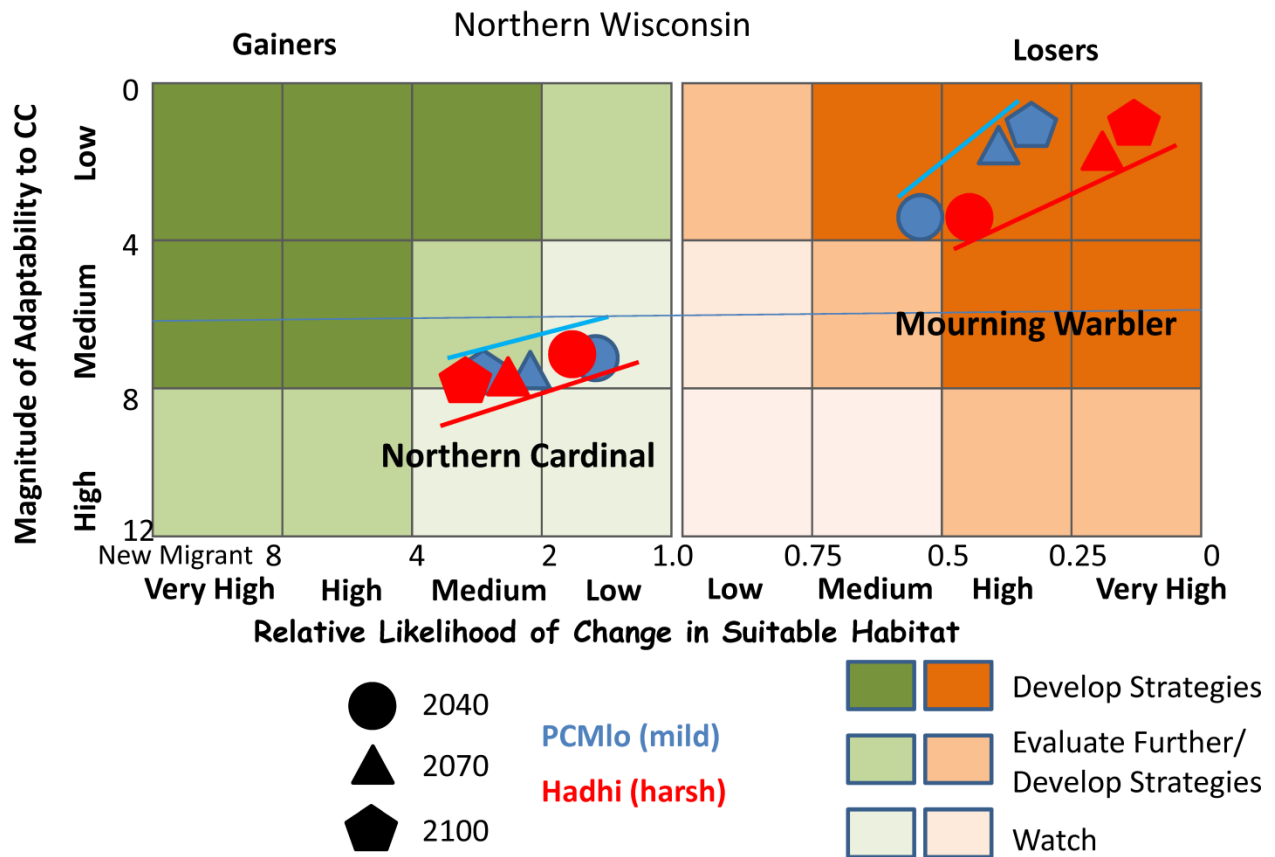
**Iverson, L.R., Prasad, A.M., Matthews, S.N., and Peters, M. 2008.** Estimating potential habitat for 134 eastern US tree species under six climate scenarios. *Forest Ecology and Management*. 254: 390–406.

**Matthews, S.N.; Iverson, L.R.; Prasad, A.P.; Peters, M.P. 2011.** Changes in potential habitat of 147 North American breeding bird species in response to redistribution of trees and climate following predicted climate change. *Ecography*. doi 10.1111/j.1600-0587.2010.06803.x

**Rodenhouse, N.L. 1992.** Potential effects of climatic change on migrant landbirds. *Conservation Biology*. 6: 263–272.

**Rodewald, A.D.; Shustack, D.P. 2008.** Consumer resource matching in urbanizing landscapes: are synanthropic species over-matching? *Ecology*. 89:515–521.

# Risk of Habitat Change in 2 Bird Species



**Figure 1**—Risk of the effects of climate change on the northern cardinal and mourning warbler, expressed as a combination of likelihood of habitat change (x-axis) and magnitude of adaptability (y-axis). Values are rescaled from calculations that used the approach in SAVS (Bagne et al. 2011, Davison et al. 2011).

## **Response of Western Mountain Ecosystems to Climatic Variability and Change: A Synthesis from the Western Mountain Initiative**

**Crystal L. Raymond**

The Western Mountain Initiative (WMI), a consortium of research groups in the western United States (U.S.), focuses on understanding and predicting responses—especially sensitivities, thresholds, resistance, and resilience—of mountain ecosystems to climatic variability and change (Peterson et al. 2012). The WMI addresses how climatic variability and change influence forest processes, disturbance dynamics, mountain hydrologic changes, and hydroecological interactions in five bioregions: Pacific Northwest, Sierra Nevada, Northern Rocky Mountains, Central Rocky Mountains, and Southern Rocky Mountains. A guiding theme of WMI research is linkages between these processes. This focus on linkages (e.g., climate change affects disturbance regimes, hence vegetation, hence erosion) and the depth and breadth of place-based knowledge represented by this work contribute to multi-site regional comparisons.

Research addresses four key questions: (1) How are climatic variability and change likely to affect disturbance regimes?, (2) How are changing climate and disturbance regimes likely to affect the composition, structure, and productivity of vegetation?, (3) How will climatic variability and change affect hydrologic processes in the mountainous West?, and (4) Which mountain resources and ecosystems are likely to be most sensitive to future climatic change, and what are possible management responses? Results to date have documented how climatic variability and change affect several trends: long-term patterns of snow, glaciers, and water geochemistry; forest productivity, vigor, and demography; and changing patterns of treeline dynamics and

forest disturbances. Empirical and simulation modeling indicates that major changes in hydrologic function and ecological disturbance will occur as climate continues to warm.

WMI research has documented trends in temperature, precipitation, and snowpack, and the exceedance of biological and ecologically meaningful thresholds of these variables in the mountainous West. In the northern Rocky Mountains, trends show that extremely cold days ( $\leq -17.8^{\circ}\text{C}$ ) end on average 20 days earlier and have declined in number, and the number of extremely hot days ( $\geq 32^{\circ}\text{C}$ ) has increased over the last 100 years (Pederson et al. 2010). Trends in snowpack observations in the northern Rocky Mountains indicate declines in snowpack and earlier arrival and melt of peak snow water equivalent over the last 40 years (Pederson et al. 2011). Although much of this change in snowpack is attributed to climatic variability, an extension of this analysis to the whole Rocky Mountains region and to the last 800 years using tree-ring based reconstructions of snowpack shows only two periods of sustained low snowpack comparable to those observed in the 20th century (Pederson et al. 2011).

Here we focus on WMI results in three areas related to forest ecosystem response to climatic variability and change: trends in the structure and function of Western forest ecosystems, the effects of exceeding critical thresholds, and the potential for future changes in these systems. Changes have been documented in forest demography, treeline dynamics, and ecological disturbances and interactions. Although it is not possible to definitively attribute recent changes as being caused by climate change, the effects of dominant modes of climatic variability can be used with some confidence to infer expected changes in ecosystems in a warmer climate. For example, relationships have been documented between the Pacific Decadal Oscillation (20-30-year cool and warm phases) and temporal variation in regional-scale tree growth (Peterson and Peterson 2001, Peterson et al. 2002), wildfire (Hessl et al. 2004), and long-term drought

(Gedalof et al. 2004). These relationships suggest that significant changes in ecosystem processes will occur as temperature, and extremes in temperature, continue to increase.

### **Forest Die-Off and Demography**

Recent broad-scale syntheses have documented climate-induced forest mortality in some locations (Allen 2009, Allen et al. 2010). These syntheses reveal diverse patterns in forest die-off attributed to drought and heat, including localized increases in background mortality and regional-scale forest die-off linked to biotic agents (Allen et al. 2010). Drought-induced die-off is commonly observed at the elevation and geographic margins of species ranges and is often associated with prolonged periods of moisture stress. Recent and ongoing WMI research continues to address key uncertainties in forest mortality processes (Breshears et al. 2009, McDowell et al. 2008, McDowell et al. 2010).

Based on demographic trends in long-term plot data, mortality rates in old forests have increased in each of three sub-regions (Pacific Northwest, California, and interior West) and across elevation zones and tree size classes (van Mantgem et al. 2009), and tree recruitment rates have not changed, contributing to lower stem density and basal area of old forests. Since 1955, both temperature (particularly at the higher elevations occupied by forests) and climatic water deficit (evaporative demand that is not met by available water) increased, and both were positively correlated with tree mortality rates (van Mantgem et al. 2009). Warming-induced tree mortality is consistent with the apparent role of warming in recent forest dieback in western North America (Adams et al. 2009) and the positive correlation between short-term fluctuations in background tree mortality and water deficits in California and Colorado (Bigler et al. 2007, van Mantgem and Stephenson 2007).



## Treeline Dynamics

One of the most distinctive features of mountain environments is the transition from subalpine forest to alpine tundra (alpine forest-tundra ecotone, AFTE), and climate change is likely to affect these environments in the mountainous West. Advance of trees into tundra can alter cycling of water, carbon, and nutrients, and the maintenance of biodiversity. Treeline advance and changes in treeline patterns have the potential to alter snow retention and hydrology, with implications for local soil moisture and nutrient transport.

Studies of treeline phenomena and limiting factors among the five WMI bioregions have demonstrated that although ecological dynamics of the AFTE are influenced by climate, mechanistic processes that shape the ecotone—seed rain, seed germination, seedling establishment, and subsequent tree growth form—also depend on microsite patterns (Malanson et al. 2007). In the West, these mechanistic processes are similar among AFTEs, but other processes—prior climate, geomorphology, genetics, and historic grazing practices—create geographic differences in responses of ecotones to climate change. Climate change may affect successful dispersal, germination, and survival by modifying the biophysical environment. The three-dimensional pattern at treeline is typically patchy, including krummholz and dwarf trees, with expansion often facilitated by other plants (Resler 2006). The formation of vegetation structures that add wind protection, snow collection, and soil development allows subalpine forest species to initiate patches and expand in the upper treeline (Smith et al. 2003). Climate and variation in geomorphology, geology, and disturbances (e.g. snow avalanches) also control mortality at treeline and limit treeline elevation.

At regional to continental scales, control of the AFTE by temperature is locally modified by moisture (Malanson and Butler 2002). Evidence for AFTE response to climatic variability suggests upslope advance during warmer conditions, but advance in many sites may be limited by moisture. For example, in the 19th century, Glacier National Park experienced upward expansion of the ecotone (Bekker 2005), although in the 20th century, density of existing patches increased but advance was limited (Klasner and Fagre 2002). Treeline advances in the latter half of the 20th century coincided with the cool (wet) phase of the Pacific Decadal Oscillation, and advance stopped during the warm (dry) phase of the 1980s and 1990s (Alftine et al. 2003).

A warmer, wetter climate could alter the structure of treeline in all WMI bioregions. In the Pacific Northwest, high snowpack inhibits establishment and growth of trees, so at the highest treeline elevations, increases in snow with increasing winter precipitation could limit expansion of krummholz higher in the ecotone. The other WMI bioregions are drier, so increasing precipitation could improve conditions for tree establishment and growth. For example, in Sierra Nevada treelines, tree growth increased during warmer, wetter periods in the 20th century (Millar et al. 2004). At all sites, the effect is likely to be greatest in the lower AFTE, where deeper soils and root zones can use increased water (Malanson et al. 2007).

A warmer, drier climate could reduce tree establishment in the ecotone of all WMI treeline sites except the Pacific Northwest. In the Pacific Northwest, less moisture is unlikely to reduce tree establishment and growth in the AFTE. A warmer climate could increase tree growth in the AFTE and less snow could facilitate expansion in the upper ecotone and encroachment in meadows in the lower ecotone. Conversely for the other WMI bioregions, a drier climate could

further limit tree establishment, growth, and species diversity in the AFTE (Malanson et al. 2007).

## **Ecological Disturbance and Interaction of Stressors**

Empirical and process-based models have been used to estimate the extent and magnitude of future disturbances across the West. The indirect effect of climate change on forests through changing disturbance regimes is likely to cause more rapid changes than the direct effects of higher temperatures on trees (fig. 1), and accelerated species turnover will occur after severe disturbance, because seedlings are less resistant to changing climate than are mature individuals (McKenzie et al. 2009). In light of the importance of disturbance in Western forests, WMI research has emphasized quantifying the effects of climatic variability and change on the areal extent and broad-scale spatial patterns of wildfire and insect outbreaks (Littell et al. 2010).

Of particular concern are increases in fire area in a warming climate and the effects of extreme wildfire events on ecosystems (Gedalof et al. 2005, Littell et al. 2009, McKenzie and Littell 2011). Strong climatic controls exist on area burned by wildfire across the West at the spatial scales of entire states (McKenzie et al. 2004), ecoprovinces (Littell et al. 2009), and sections within ecoprovinces (Littell et al. 2010). In forests across the northwestern U.S., climate during the fire season appears to control area burned, whereas in arid mountains and shrublands, antecedent climate (e.g., wetter, cooler summers or winters preceding the fire season) can increase area burned during the fire season by increasing fuel abundance and continuity (Littell et al. 2009, Littell et al. 2010). Research has also quantified sediment yields after wildfire in different rainfall regimes across the western U.S. (Moody and Martin 2008), providing a key

context for potential climate-mediated watershed changes in post-fire runoff and erosion relationships.

Mountain pine beetle (*Dendroctonus ponderosae* Hopkins) infestations have historically occurred frequently and extensively throughout the American West (Logan and Powell 2001). Warming and drought affect development rates of beetle life stages, winter mortality, and host tree susceptibility (Carroll et al. 2004). Across the West, current stand structural conditions make host species susceptible to beetle attack (Hicke and Jenkins 2008), and as warming continues, we might expect that forests will become susceptible to insect attack more frequently (Raffa et al. 2008). Mountain pine beetle outbreaks are facilitated when the insect's reproductive cycle is very close to one year and when larvae emerge at an optimal time for feeding, dispersal, and survival of cold seasons (Logan and Powell 2001). As temperatures increase, the life cycle shortens; therefore, a warmer climate is predicted to reduce the area of climatic suitability for the beetle at low elevations but increase suitability at higher elevations (Hicke et al. 2006, Littell et al. 2010). Increases in mountain pine beetle outbreaks with climate change will affect the carbon cycle in forest ecosystems and have feedbacks to the climate system (Hicke et al. 2011).

Research on disturbance interactions and their effects on ecosystem processes (Allen 2007, McKenzie and Littell 2011, McKenzie et al. 2009) suggests that synergistic interactions between disturbances produce larger effects than would occur from an individual disturbance. For example, bark beetle outbreaks have been linked to increased likelihood of stand-replacing fire and changes in fire behavior, with the nature of the effect depending on the time since infestation (Jenkins et al. 2008, Lynch et al. 2006), although there is conflicting evidence about whether fire hazard is higher following bark beetle outbreaks (Bentz et al. 2009, Kulakowski and

Veblen 2007, Romme et al. 2006, Hicke et al. in press). Combined with increasing climatic stress on tree populations and growth, disturbance interactions can alter forest structure and function faster than could be expected from species redistribution or disturbance alone (fig. 1). Trends in simultaneous climatically driven shifts in the locations of species optima, ecosystem productivity, disturbance regimes, and interactions between them could reset forest succession over large areas and short time frames.

### Literature Cited

**Adams, H.D.; Guardiola-Claramonte, M.; Barron-Gafford, G.A. [et al.]. 2009.** Temperature sensitivity of drought-induced tree mortality portends increased regional die-off under global change-type drought. *Proceedings of the National Academy of Sciences, USA*. 106:7063–7066.

**Allen, C.D. 2009.** Climate-induced forest dieback: an escalating global phenomenon? *Unasylva*. 231/232: 43–49.

**Allen, C.D.; Macalady, A.; Chenchouni, H. [et al.]. 2010.** A global overview of drought and heat-induced forest mortality reveals emerging climate change risks. *Forest Ecology and Management*. 259: 660–684.

**Alftine, K.J.; Malanson, G.P.; Fagre, D.B. 2003.** Feedback-driven response to multi-decadal climatic variability at an alpine forest-tundra ecotone. *Physical Geography*. 24: 520–535.

**Bekker, M.F. 2005.** Positive feedback between tree establishment and patterns of subalpine forest advancement, Glacier National Park, Montana, U.S.A. *Arctic, Antarctic, and Alpine Research*. 37: 97–107.

**Bigler, C., Gavin, D.G.; Gunning, C.; Veblen, T.T. 2007.** Drought induces lagged tree mortality in a subalpine forest in the Rocky Mountains. *Oikos*. 116: 1983–1994.

**Breshears, D.D., Myers, O.B.; Meyer, C.W. [et al.]. 2009.** Tree die-off in response to global-change-type drought: mortality insights from a decade of plant water potential measurements. *Frontiers in Ecology and the Environment*. 7: 185–189.

**Carroll A.L.; Taylor, S.W.; Regniere, J.; Safranyik, L. 2004.** Effects of climate change on range expansion by the mountain pine beetle in British Columbia. In: Shore, T.L.; Brooks, J.E.; Stone, J.E., eds. *Mountain pine beetle symposium: challenges and solutions*. Information Report BC-X-399. Kelowna, British Columbia: Natural Resources Canada, Canadian Forest Service, Pacific Forestry Centre: 223–232.

**DeLucia E.H.; Maherali, H.; Carey, E.V. 2000.** Climate-driven changes in biomass allocation in pines. *Global Change Biology*. 6: 587–593.

**Gedalof, Z.; Peterson, D.L.; Mantua, N.J. 2004.** Columbia River flow and drought since 1750. *Journal of the American Water Resources Association*. 40:1579–1592.

**Gedalof, Z.; Peterson, D.L.; Mantua, N.J. 2005.** Atmospheric, climatic, and ecological controls on extreme wildfire years in the northwestern United States. *Ecological Applications*. 15: 154–174.

**Hessl, A.E., McKenzie, D.; Schellhaas, R. 2004.** Drought and Pacific Decadal Oscillation linked to fire occurrence in the inland Pacific Northwest. *Ecological Applications*. 14: 425–442.

**Hicke, J. A.; Johnson, M.C.; Hayes, J.L. [et al.]. In press.** Effects of bark beetle-caused tree mortality on wildfire. *Forest Ecology and Management*.

**Hicke, J.A.; Allen, C.D.; Desai, A.R. [et al.] In press.** Effects of biotic disturbances on forest carbon cycling in the United States and Canada. *Global Change Biology*.

**Hicke, J.A.; Jenkins, J.C. 2008.** Mapping lodgepole pine stand structure susceptibility to mountain pine beetle attack across the western United States. *Forest Ecology and Management*. 255: 1536–47.

**Hicke J.A.; Logan, J.A.; Powell, J.A.; Ojima, D.S. 2006.** Changing temperatures influence suitability for modeled mountain pine beetle (*Dendroctonus ponderosae*) outbreaks in the western United States, *Journal of Geophysical Research B*, 111, G02019, doi: 10.1029/2005JG000101.

**Klasner, F.L.; Fagre, D.B. 2002.** A half century of change in alpine treeline patterns at Glacier National Park, Montana, USA. *Arctic, Antarctic and Alpine Research*. 34: 49–56.

**Littell, J.S., McKenzie, D.; Peterson, D.L.; Westerling, A. 2009.** Climate and wildfire area burned in western U.S. ecoprovinces. *Ecological Applications*. 19: 1003–1021.

**Littell, J.S., Oneil, E.E.; McKenzie, D. [et al.]. 2010.** Forest ecosystems, disturbance, and climatic change in Washington State, USA. *Climatic Change*. 102: 129–158.

**Logan J.A.; Powell, J.A. 2001.** Ghost forests, global warming and the mountain pine beetle (Coleoptera: Scolytidae). *American Entomologist*. 47: 160–173.

**Malanson, G.P. and D.R. Butler. 2002.** The western cordillera. In *Physical geography of North America*, ed. A. Orme. Oxford, United Kingdom: Oxford University Press, 363–379.

**Malanson, G.P., Butler, D.R.; Fagre, D.B. [et al.]. 2007.** Alpine treeline of western North America: linking organism-to-landscape dynamics. *Physical Geography*. 28: 378–396.

**McDowell, N.; Allen, C.D.; Marshall, L. 2010.** Growth, carbon isotope discrimination, and climate-induced mortality across a *Pinus ponderosa* elevation transect. *Global Change Biology*. 16: 399–415.

**McDowell, N., W.T. Pockman, C.D. Allen, C.D. [et al.]. 2008.** Mechanisms of plant survival and mortality during drought: why do some plants survive while others succumb to drought? *New Phytologist*. 178: 719–739.

**McKenzie D.; Littell, J.S. 2011.** Climate change and wilderness fire regimes. *International Journal of Wilderness*. 17: 22–26.



**McKenzie D.; Peterson, D.L.; Littell, J.S. 2009.** Global warming and stress complexes in forests of western North America. In: Bytnerowicz, A.; Arbaugh, M.; Riebau, A.; Anderson, C., eds. *Wildland fires and air pollution*. Amsterdam, The Netherlands: Elsevier Science: 319–337.

**Millar, C.I.; Westfall, R.D.; Delany, D.L. [et al.]. 2004.** Response of subalpine conifers in the Sierra Nevada, California, USA, to 20th-century warming and decadal climate variability. *Arctic, Antarctic, and Alpine Research*. 36: 181–200.

**Moody, J.A.; Martin, D.A. 2008.** Synthesis of sediment yields after wildland fire in different rainfall regimes in the western United States. *International Journal of Wildland Fire*. 18: 96–115.

**Pederson, G. T.; Gray, S.T.; Woodhouse, C.A. [et al.]. 2011.** The unusual nature of recent snowpack declines in the North American Cordillera. *Science*. 333: 332–335.

**Pederson, G. T.; Gray, S.T.; Ault, T. [et al.]. 2011.** Climatic controls on the snowmelt hydrology of the Northern Rocky Mountains. *Journal of Climate*. 24: 1666–1687.

**Pederson, G.T.; Graumlich, L.J.; Fagre, D.B. [et al.]. 2009.** A century of climate and ecosystem change in Western Montana: what do temperature trends portend? *Climatic Change*. 98: 133–154

**Peterson, D.L.; Allen, C.D.; Baron, J.S. [et al.]. 2012.** Response of Western mountain ecosystems to climatic variability and change: a collaborative research approach. In: Bellant, J.; Beever, E., eds. *Ecological consequences of climate change: mechanisms, conservation, and management*. New York, NY: Taylor and Francis Publishing: 163–190.

**Peterson, D.W.; Peterson, D.L. 2001.** Mountain hemlock growth responds to climatic variability at annual and decadal scales. *Ecology*. 82: 3330-3345.

**Peterson, D.W.; Peterson, D.L.; Ettl, G.J. 2002.** Growth responses of subalpine fir (*Abies lasiocarpa*) to climatic variability in the Pacific Northwest. *Canadian Journal of Forest Research*. 32: 1503–1517.

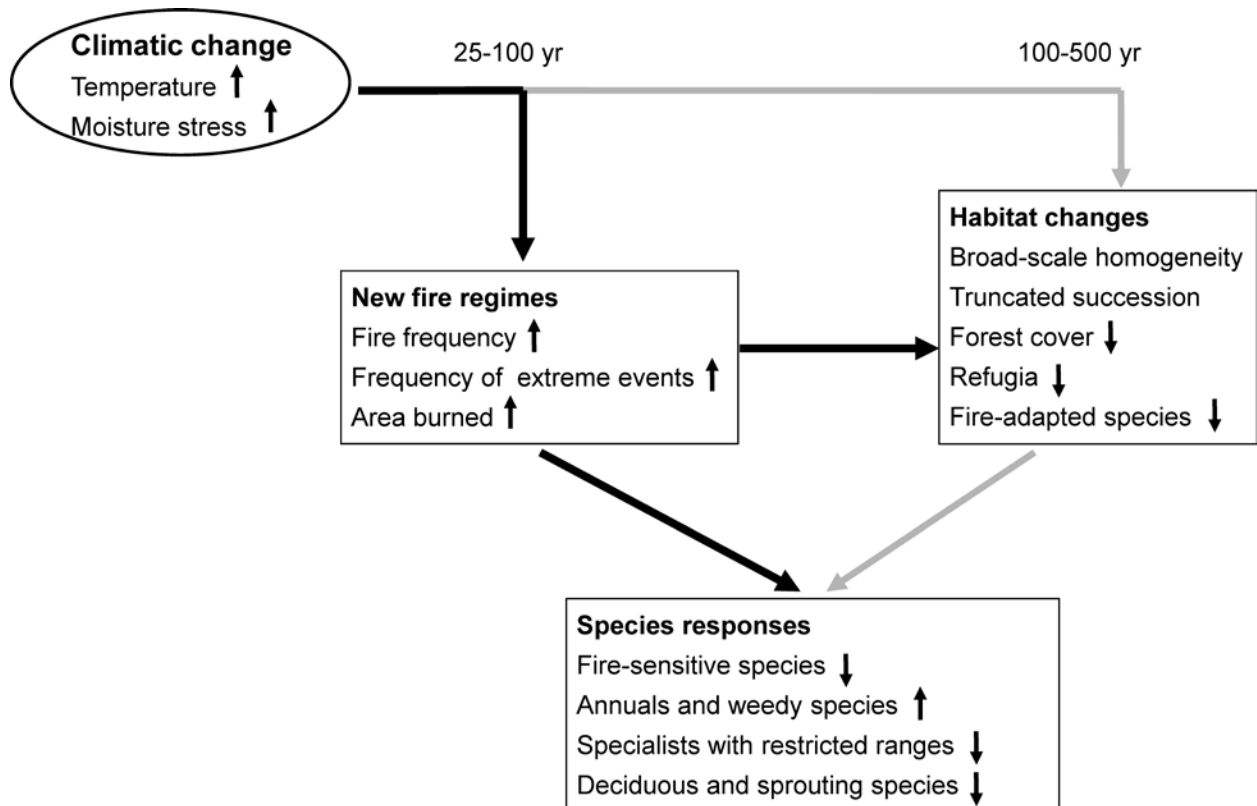
**Raffa, K.F.; Aukema, B.H.; Bentz, B.J. [et al.]. 2008.** Cross-scale drivers of natural disturbances prone to anthropogenic amplification: the dynamics of bark beetle eruptions. *Bioscience*. 58: 501–517.

**Resler, L.M. 2006.** Geomorphic controls of spatial pattern and process at alpine treeline. *Professional Geographer*. 58: 124–138.

**Smith, W.K.; Germino, M.J.; Hancock, T.E.; Johnson, D.M. 2003.** Another perspective on altitudinal limits of alpine timberlines. *Tree Physiology*. 23: 1101–1112.

**van Mantgem, P.J.; Stephenson, N.L. 2007.** Apparent climatically induced increase of tree mortality rates in a temperate forest. *Ecology Letters*. 10: 909–916.

**van Mantgem, P.J., N.L. Stephenson, J.C. Byrne [et al.]. 2009.** Widespread increase of tree mortality rates in the western United States. *Science*. 323: 521–524.



**Figure 1**—Conceptual model of the relative time scales for disturbance versus climate change alone to alter ecosystems. Times are approximate. The focus here is on fire, but much of the same logic applies to insect outbreaks. Adapted from McKenzie et al. (2004).