

LEGEND-LÉGENDE- ເລັກຄອນ

MAP INFORMATION AS OF 1965
RENSEIGNEMENTS CARTOGRAPHIQUES 1965

On this map a LANE is considered as being a minimum of 2.4m (8 feet) in width
La largeur d'une VOIE sur cette carte est au minimum de 2,4 mètres (8 pieds)
ເລັກຄອນ ທີ່ນີ້ ຖືກພິຈາລະນາວ່າເປັນລຳດັບທີ່ນ້ອຍທີ່ສຸດທີ່ມີກວ້າງ 2,4 ມາັດ (8 ປີດ)

Closed canopy indicates 75% or more of ground area is concealed under a dense cover. Open canopy indicates 25% to 75% of ground area is concealed under an uneven, discontinuous cover.
Dôme de feuillage dense indique végétation dont le dôme couvre le sol à plus de 75%. Dôme de feuillage clair indique une végétation dont le dôme couvre le sol de 25% à 75%.

Table with 2 columns: French/English and Lao. Lists symbols for roads, built-up areas, boundaries, and vegetation.

Table with 2 columns: French/English and Lao. Lists symbols for water features like rivers, streams, ponds, and marshes.


Table with 2 columns: French/English and Lao. Lists symbols for administrative boundaries and other features like bridges and fairs.

Table with 2 columns: French/English and Lao. Lists symbols for vegetation types like forest, open canopy, and marsh.

THE DELINEATION OF INTERNAL ADMINISTRATIVE BOUNDARIES IS APPROXIMATE AND INCOMPLETE
LE TRACÉ DES LIMITES ADMINISTRATIVES INTÉRIEURES EST APPROXIMATIF ET INCOMPLÉT

GLOSSARY-GLOSSAIRE


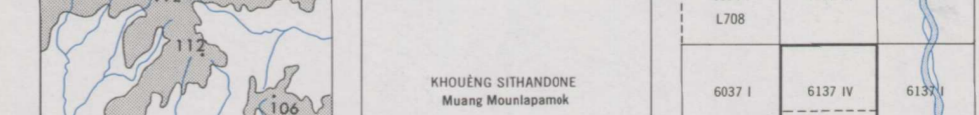
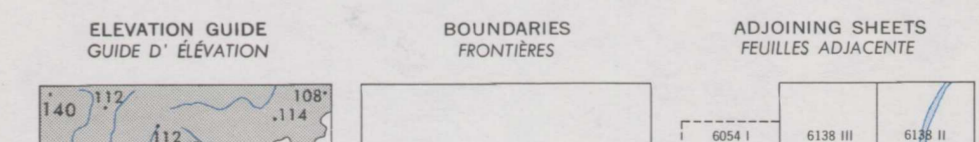
Table with 2 columns: French/English and Lao. Lists symbols for administrative divisions like village, hamlet, and sub-division.



CONTOUR INTERVAL-20 METERS
SUPPLEMENTARY CONTOURS-10 AND 5 METERS
ÉQUIDISTANCE DES COURBES-20 MÈTRES
LES COURBES INTERCALAIRES: 10 ET 5 MÈTRES

SPHEROID 1,000 METER U.T.M. ZONE 48 (BLACK NUMBERED LINES)
PROJECTION TRANSVERSE MERCATOR
VERTICAL DATUM MEAN SEA LEVEL AT HA TIEN
HORIZONTAL DATUM INDIAN DATUM 1960
EVEREST KILOMETRIQUE U.T.M. FUSEAU 48 (LES LIGNES CHIFFRÉES EN NOIR)
PROJECTION TRANSVERSE MERCATOR
NIVEAU DE RÉFÉRENCE NIVEAU MOYEN DES MERS À HA TIEN
LE RÉSEAU GÉODÉSIQUE DE RÉFÉRENCE LE RÉSEAU GÉODÉSIQUE DE L'INDE 1960

PREPARED BY AMS (AM), U.S. ARMY, 1965
NAMES DATA BY SERVICE GÉOGRAPHIQUE NATIONAL, LAOS
CONTROL BY SERVICE GÉOGRAPHIQUE DE L'INDOCHINE
PRINTED BY AMS, U.S. ARMY
REFER CORRECTIONS TO THIS MAP TO COMMANDING OFFICER, ARMY MAP SERVICE, WASHINGTON, D. C.
RAPPORTER CORRECTIONS DE CETTE CARTE AU SERVICE GÉOGRAPHIQUE NATIONAL, VIËTNAME, LAOS



Administrative information block containing sheet numbers, coordinates, and other technical details. Includes text: BAN KADIAN, LAOS, STOCK NO. L701561374.