



# Community Environmental Forum



## Parcel B Petroleum Program

By

Dane Jensen and Hamide Kayaci

BRAC PMO

Hunters Point Shipyard, San Francisco, CA



# Overview



- **Petroleum Program Process**
- **Investigation Areas- Parcel B  
Corrective Action Plan (CAP)  
Implementation**
- **Schedule**



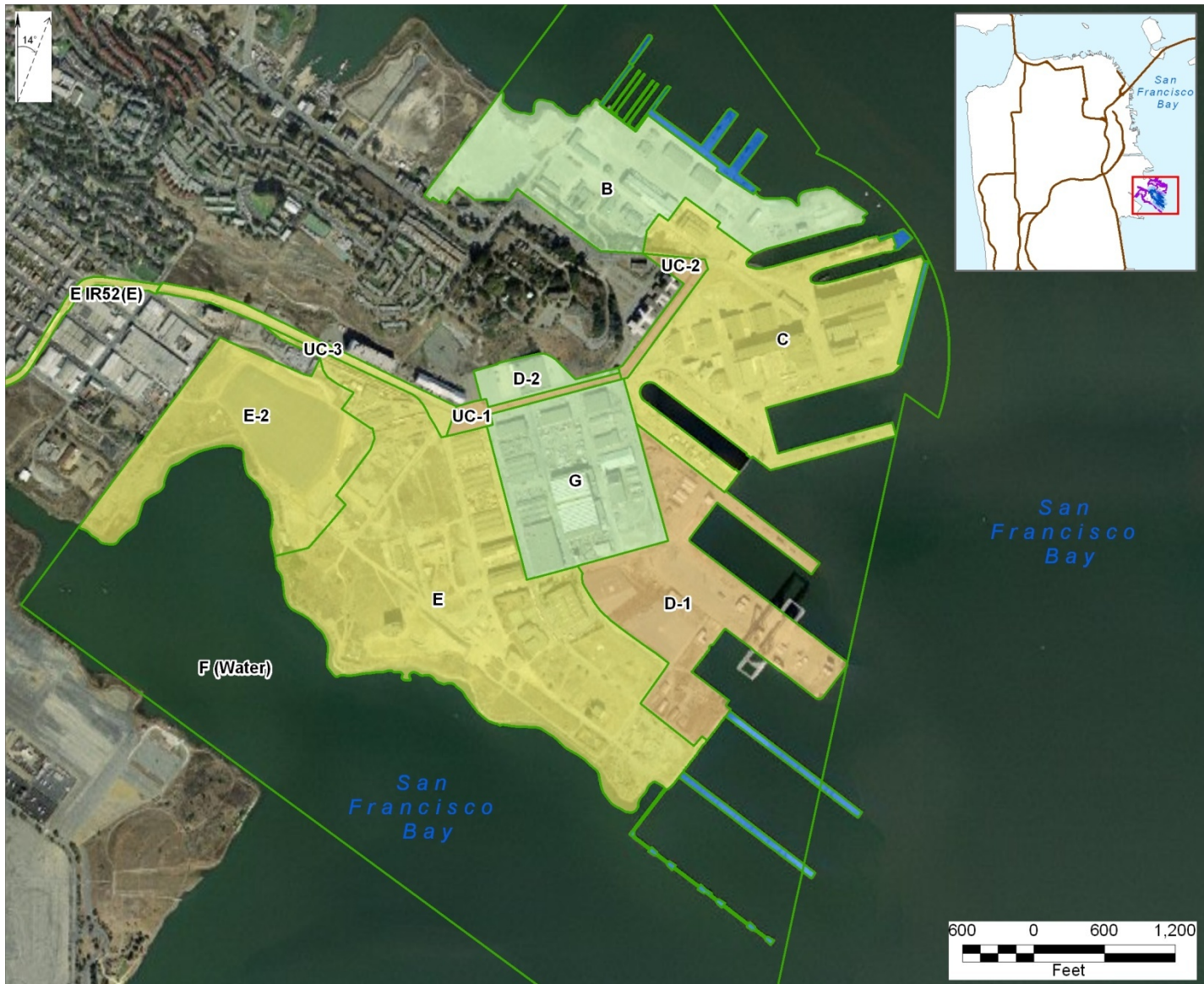
# Petroleum Program Process at Parcel B



- Corrective Action Plan (June 2008)
- Corrective Action – Field Work (June 2009)
- Close Out Report (Spring 2010)

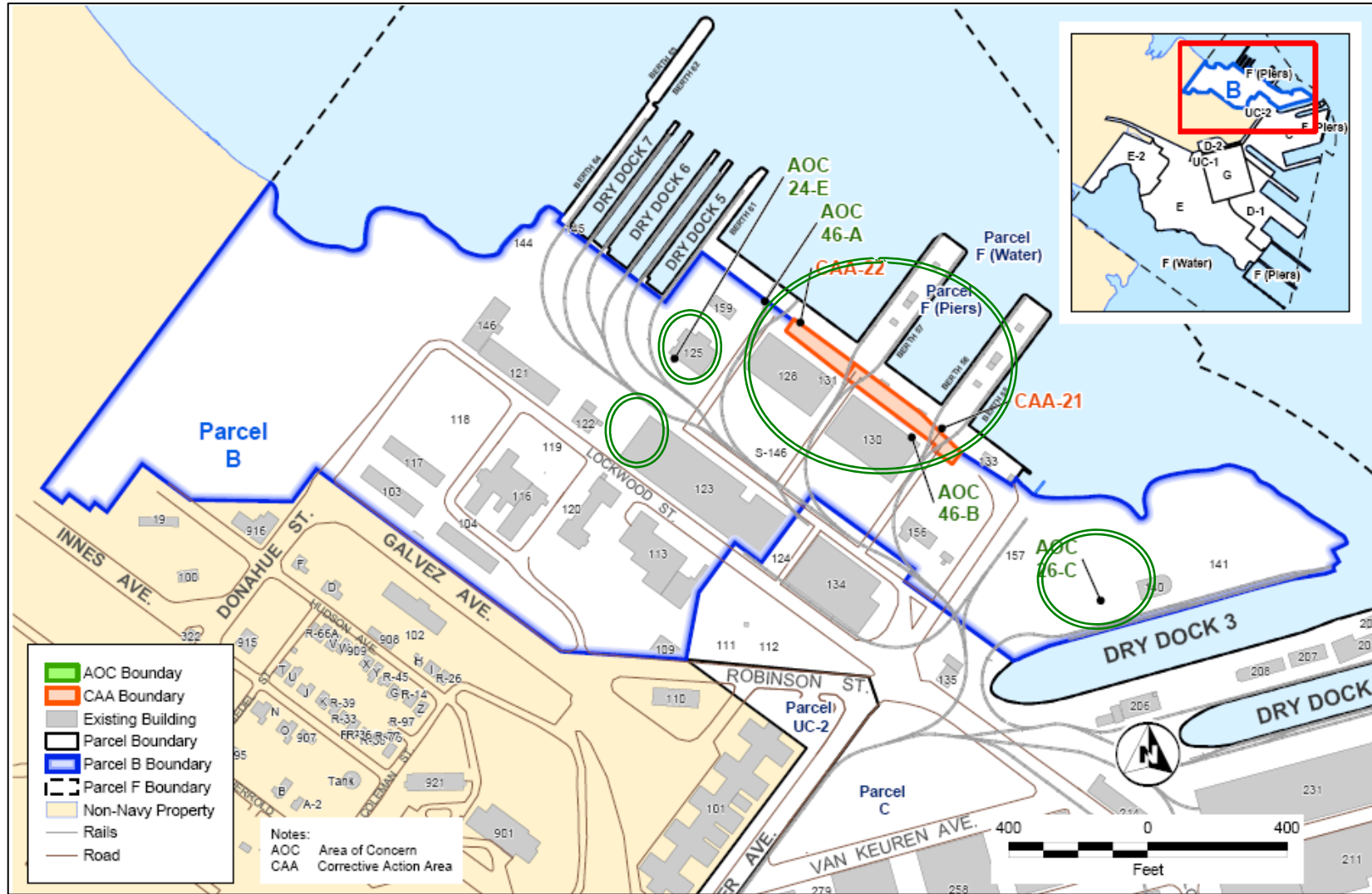


# Facility Location





# Petroleum Field Work





## Summary of Fieldwork



- 3 pipeline areas
  - 4 temporary wells
  - Remove pipeline and sample soil and groundwater
- Evaluate previous petroleum impacted soil removal area
  - ~ 1000 truck loads of soil removed (1999, 2000, and 2004)
  - 3 new wells
  - 4 existing wells



# Pipeline Area 1





# Pipeline Area 2





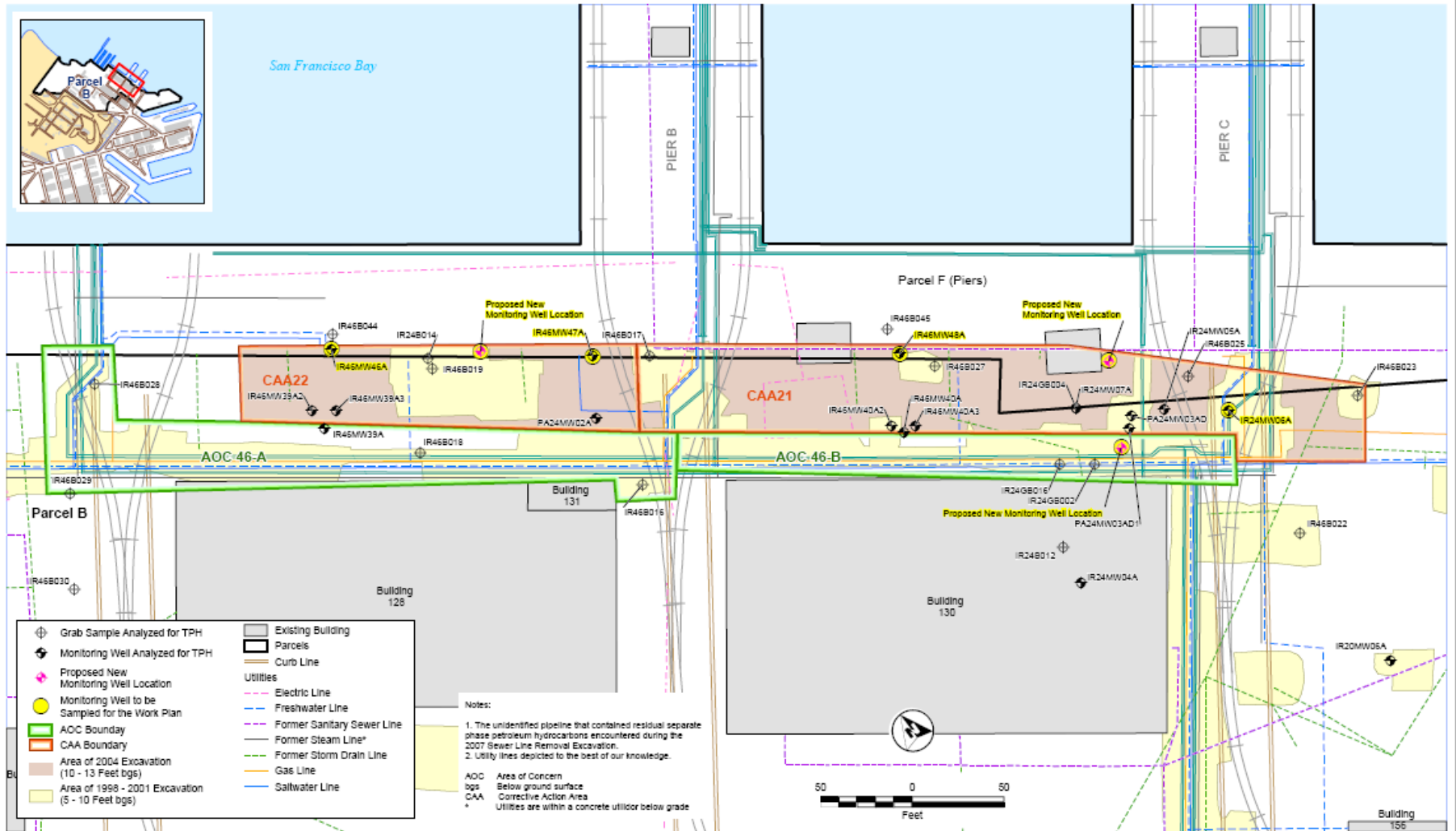


# Pipeline Area 3





# Soil Removal Area



Petroleum Hydrocarbon Corrective Action  
Parcel B  
Hunters Point Shipyard  
San Francisco, California

FIGURE 3  
Site Features and Well Location Map  
CAA-21, CAA-22, AOC 46-A, and AOC 46-B



# Schedule



- **Parcel B Petroleum Program Field Work - June 2009**
- **Close Out Report - March 2010**