
WATERBORNE COMMERCE OF THE UNITED STATES

Calendar Year 2007

Part 2—
Waterways and Harbors
Gulf Coast, Mississippi River System and Antilles



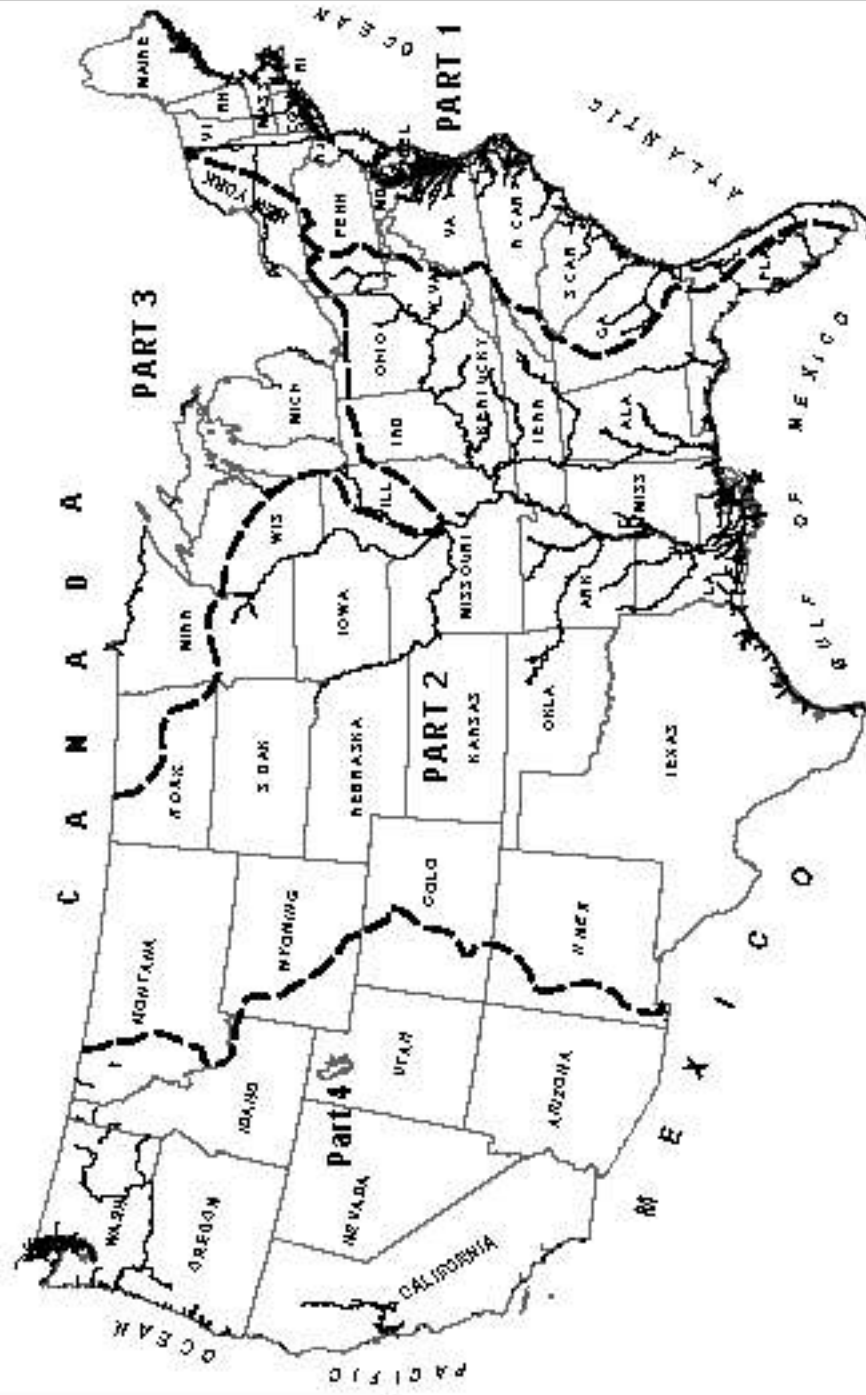
Compiled under the supervision of
the Institute for Water Resources
U.S. Army Corps of Engineers
Alexandria, Virginia

IWR-WCUS-07-2

Geographical Areas Covered by
Waterborne Commerce of the
of the

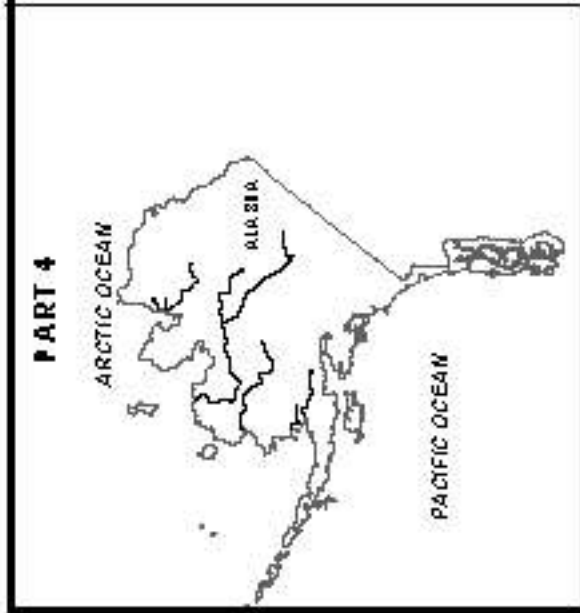

DEPARTMENT OF THE ARMY CORPS OF ENGINEERS

Many books have been published by
each part of the five parts of the



WATERBORNE COMMERCE OF THE UNITED STATES

- Part 1 - Atlantic Coast
- Part 2 - Gulf Coast of Mississippi River System and Andalus
- Part 3 - Great Lakes
- Part 4 - Pacific Coast Alaska and Hawaii
- Part 5 - Waterborne Commerce of the United States
(National Summary)



PART 5

CONTENTS

	Page
Introduction	iii
Terminology	vi
Commodity Classification List	ix
Freight Traffic	
Vicksburg, MS	3
Memphis, TN.	12
St. Louis, MO	18
St. Paul, MN	21
Little Rock, AR	25
Rock Island, IL	29
Missouri River	38
Nashville, TN	42
Louisville, KY	52
Huntington, WV	54
Pittsburgh, PA	58
Ohio River	63
Gulf Intracoastal Waterway	73
Jacksonville, FL (Gulf Coast and Antilles Portion)	95
Mobile, AL	110
New Orleans, LA.	135
Galveston, TX	176
Mississippi River	183
Mississippi River System	213
Trips and Drafts	
Vicksburg, MS	221
Memphis, TN.	225
St. Louis, MO	227
St. Paul, MN	228
Little Rock, AR	230

CONTENTS (continued)

Rock Island, IL	231
Missouri River	233
Nashville, TN	235
Louisville, KY	239
Huntington, WV	240
Pittsburgh, PA	241
Ohio River	242
Gulf Intracoastal Waterway	244
Jacksonville, FL (Gulf Coast and Antilles Portion).	248
Mobile, AL	255
New Orleans, LA	264
Galveston, TX	278
Mississippi River	292
Mississippi River System	297
Freight Traffic Index	299
Trips and Drafts Index	306

Introduction

General

Waterborne Commerce of the United States, WCUS, Part 2 is one of a series of publications which provides statistics on the foreign and domestic waterborne commerce moved on the United States waters. WCUS, Parts 1-4 present detailed data on the movements of vessels and commodities at the ports and harbors and on the waterways and canals of the United States, and its territories.

Data on foreign commerce are supplied to the Corps of Engineers by the U.S. Bureau of the Census, the U.S. Customs and Border Protection, and purchased from the Commonwealth Business Media, Inc., Port Import Export Reporting Service.

The publication numbers and the geographical areas covered in **WCUS, Parts 1-5** are detailed below:

- WCUS, Part 1 Atlantic Coast**
- WCUS, Part 2 Gulf Coast, Mississippi River System and Antilles**
- WCUS, Part 3 Great Lakes**
- WCUS, Part 4 Pacific Coast, Alaska and Hawaii**
- WCUS, Part 5 National Summaries**

Legal Authority

The legal authority for the collection, compilation and publication of waterborne commerce statistics by the Army Corps of Engineers is Section 11 of the Rivers and Harbors Appropriations Act of 1922 (42 Stat. 1043), as amended, and codified in 33 U.S.C. 555 and provides the following:

Owners, agents, masters, and clerks of vessels and other craft plying upon the navigable waters of the United States, and all individuals and corporations engaged in transporting their own goods upon the navigable waters of the United States, shall furnish such statements

relative to vessels, passengers, freight and tonnage as may be required by the Secretary of the Army: Provided. That this provision shall not apply to those rafting logs, except upon a direct request upon the owner to furnish specific information.

Every person or persons offending against the provisions of this section shall, for each and every offense, be liable to a fine of not more than \$5,000 or imprisonment not exceeding two months, to be enforced in any district court of the United States within whose territorial jurisdiction such offense may have been committed. In addition, the Secretary may assess a civil penalty of up to \$2,500 per violation against any person or entity, that fails to provide timely, accurate statements required to be submitted pursuant to this section by the Secretary.

The vessel and commodity movement information collected and compiled is designed to meet the data requirements of the Department of the Army in connection with the duties assigned by Congress. These data also provide valuable information for other governmental departments, commercial and shipping concerns and others interested in the U.S. transportation industry.

Domestic Commerce

Contiguous and non-contiguous states and territories constitute the geographical space upon which domestic commerce may be transported. This includes Hawaii, Alaska, the 48 contiguous states, Puerto Rico and the Virgin Islands, Guam, American Samoa, Wake Island and the U.S. Trust Territories.

The waterborne traffic movements are

reported to the Corps of Engineers by all vessel operators of record on ENG Forms 3925 and 3925b (or equivalent) approved by the Office of Management and Budget under the Paperwork Reduction Act (44 U.S.C. 3510(a)). The reports are generally submitted on the basis of individual vessel movements completed. For movements with cargo, the point of loading and the point of unloading of each individual commodity must be delineated. Cargo moved for the military agencies in commercial vessels is reported as ordinary commercial cargo; military cargo movements in Department of Defense vessels are not collected.

In summarizing the domestic commerce certain movements are excluded: Cargo carried on general ferries; coal and petroleum products loaded from shore facilities directly into bunkers of vessels for fuel; and insignificant amounts of government materials (less than 100 tons) moved on government owned equipment in support of Corps projects.

Foreign Commerce

Foreign commerce is waterborne import, export and in-transit traffic between the United States, Puerto Rico and the Virgin Islands and any foreign country. These statistics do not include traffic between any foreign country and the United States Territories and Possessions (American Samoa, Guam, North Mariana Islands and U.S. Outlying Islands).

Beginning with the calendar year 2000 publication, foreign waterborne import, export and in-transit cargo statistics are derived primarily from data purchased from the Port Import Export Reporting Service, a division of the Commonwealth Business Media, Inc. and supplemented by data furnished to the Corps of Engineers by the U.S. Bureau of the Census and the U.S. Customs and Border Protection. Foreign cargo is matched to vessel moves to improve geographic specificity.

The Republic of Panama is considered a foreign country. However, individual vessel movements with origin and destination at United States ports traveling via the Panama Canal are considered domestic traffic. Alaskan crude oil (origin at Valdez, AK) shipped via the Panama pipeline (west to east) and destined for gulf and east coast ports is also considered domestic commerce.

Import and export shipments for use of the United States Armed Forces abroad are not reported to the Waterborne Commerce Statistics Center (WCSC). Beginning with calendar year 1989 shipments under the military assistance program of the Department of Defense are included in the statistics under the appropriate commodity code. In prior years these cargoes were given as commodity code 9999.

Commodity Descriptions

The first two digits of the WCSC publication codes correspond with the Lock Performance Monitoring System (LPMS) commodity codes. Both LPMS and WCSC codes were standardized to reflect the hierarchical structure of the Standard International Trade Classification (SITC) Revision 3 commodity codes. SITC, Rev. 3 commodity codes conform to the Harmonized Commodity Description and Coding System (HS). Using SITC, Rev. 3 allows direct comparisons with U.S. Imports, exports, and in-transits, as well as, with commodity movements of other countries.

Tonnage

The tonnage figures provided throughout the **WCUS, Parts 1-4** represent short tons (2,000 pounds). Tonnage figures are rounded to the nearest 1,000 tons.

A zero represents less than 500 tons but more than zero. A dash means no tonnage. Columns and rows may not add up exactly to totals and subtotals due to rounding.

Some freight tables have "Total" and "Grand Total". The "Total" means that in some cases it is the total for domestic or foreign and Canadian traffic. The "Grand Total" specifically represents the sum total of all the different traffics, including all domestic and foreign traffic. If a particular column or traffic type has only dashes and zeroes in the tonnage fields for that entire freight table then that column (traffic type) will not print.

Ton-Miles

For domestic movements, ton-miles equal the cargo tonnage times the distance between the point of loading on the water and the point of unloading on the water. For U.S. - Canada movements on the Great Lakes, ton-miles equal

the tonnage times the distance between the U.S. and Canadian locations. For overseas imports and exports, foreign ton-miles are computed by multiplying the cargo tonnage by the miles carried on U.S. waterways and channels. Ton-miles are rounded to the nearest 1,000 ton-miles. The ton-mile data appears in the publication by traffic type at the end of a particular freight table for a given project. Since there are columns that will not print (see tonnage above) the ton-miles associated with these columns will likewise not be included in the total ton-miles for that particular freight table. They will be included in "Ton-miles All Traffic" at the end of the project.

Trips

A trip is a vessel movement. For self-propelled vessels, a trip is logged between every point of departure and every point of arrival. For loaded barges, a trip is logged from the point of the loading of the barge to the point of unloading of the barge (i.e., excluding fleeting areas). For empty barges, trips are logged from point of unloading to the point of loading counting the fleeting areas in between (e.g. if an empty barge moved from Dock A to Dock B and the barge stopped at three fleeting areas in between, then four trips are logged.)

Some towboat trips and empty barge moves

are estimated from a sample to expedite processing and reduce costs. The number of trips also includes vessels engaged in foreign trade. These moves are furnished by U.S. Customs and Border Protection.

To more accurately reflect actual traffic patterns (e.g. inbound versus outbound trip counts), some adjustments are made to the domestic trip counts in the trip and draft tables in this publication.

Special Interest

Beginning in calendar year 2000, the tonnage of fish landings are no longer included in this publication.

Passenger totals are not included in this publication but are available on request. Passenger data not relevant to transportation such as excursions, sight-seeing, and floating casinos are no longer collected as of calendar year 2001. As of calendar year 2004, passengers, autos, and railway cars are not included in the domestic trips and drafts tables. Cruise ships in foreign traffic are included in the foreign trips and drafts tables.

Beginning in calendar year 2001, the movement of tugboats used to assist larger vessels within the districts of New England (Boston), New York, New Orleans, Galveston (Houston) are no longer collected.

Terminology

Types of Traffic

Foreign

Inbound: Includes waterborne imports and inbound in-transit merchandise.

Imports

Overseas: Inbound merchandise originating in foreign countries other than Canada and arriving by marine vessel for direct U.S. consumption and entries into custom bonded storage and manufacturing warehouses.

Canadian: Inbound merchandise originating in Canada and arriving by marine vessel for direct U.S. consumption and entries into custom bonded storage and manufacturing warehouses.

Inbound In-transits: Merchandise coming into the United States by marine vessel from a foreign country and shipped to a foreign country without having been entered as an import. In-transit merchandise is treated as inbound when unloaded from a marine vessel.

Outbound: Includes waterborne exports and outbound in-transit merchandise.

Exports

Overseas: Outbound domestic merchandise and re-export of foreign merchandise from a U.S. foreign trade zone shipped by marine vessel to foreign countries other than Canada.

Canadian: Outbound domestic merchandise and re-export of foreign merchandise from a U.S. foreign trade zone shipped by marine vessel to Canada.

Outbound In-transits: Merchandise coming into the United States from a foreign country and shipped by marine vessel to a foreign country without having been entered as an import. In-transit merchandise is treated as outbound when loaded onto a marine vessel.

Domestic

Coastwise: Domestic traffic receiving a carriage over the ocean, or the Gulf of Mexico,(e.g. New Orleans to Baltimore, New York to Puerto Rico, San Francisco to Hawaii, Alaska to Hawaii). Traffic between Great Lakes ports and seacoast ports, when having a carriage over the ocean, is also termed **Coastwise**.

Lakewise: Waterborne traffic between the United States ports on the Great Lakes System. The Great Lakes System is treated as a separate waterway system rather than as a part of the inland waterway system. In comparing historical data for the Great Lakes System, one should note that prior to calendar year 1990, marine products, and sand and gravel being moved from the Great Lakes to Great Lake destinations were classified as local traffic. From 1990 on, these activities are classified as lakewise traffic.

Internal: Vessel movements (origin and destination) which take place solely on inland waterways. An inland waterway is one geographically located within the boundaries of the contiguous 48 states or within the boundaries of the State of Alaska.

The term "internal traffic" is also applied to these vessel movements: those which involve carriage on both inland waterways and the Great Lakes; those occurring between offshore areas and inland waterways (e.g., oil rig supplies and fish); and those taking place within Delaware Bay, Chesapeake Bay, Puget Sound, and San Francisco Bay, which are considered internal bodies of water rather than arms of the ocean.

Intraport: Movement of freight within the confines of a port whether the port has one or several arms or channels included in the port definition. This traffic type will not include car-ferries and general ferries moving within a port.

Through: Movements transiting a waterway, or stretch thereof, as defined in the project description of individual tables, and having origins and destinations outside of the defined area.

Intra-waterway: Shipments and receipts within the limits of a river, waterway or canal. This traffic will not include car-ferries and general ferries moving within a waterway or Corps project.

Intra-territory: Traffic between ports in Puerto Rico and the Virgin Islands, which are considered a single unit.

Traffic Direction

Waterways

Upbound: Traffic that moves in an upstream direction. For waterways without a characteristic monodirectional flow (e.g. the Gulf Intracoastal Waterway), "upbound" means in a northerly or easterly direction.

Downbound: Traffic that moves in a downstream direction. For waterways without a characteristic monodirectional flow, "downbound" means in a southerly or westerly direction.

Inbound: Traffic moving from one waterway into another where the destination is on the subject waterway.

Outbound: Traffic moving from one waterway into another where the origin is on the subject waterway.

Ports

Receipts: Traffic moving from one location to another where the destination is within the limits of the subject port.

Shipments: Traffic moving from one location to another where the origin is within the limits of the subject port.

Commodity Descriptions: The first two digits of the Waterborne Commerce Statistics Center (WCSC) publication codes correspond with the Lock Performance Monitoring System (LPMS) commodity codes. Both LPMS and WCSC codes were standardized to reflect the hierarchical structure of the Standard International Trade Classification (SITC) Revision 3 commodity codes. SITC, Rev. 3 commodity codes conform to the Harmonized Commodity Description and Coding System (HS). Using SITC, Rev. 3 allows direct comparisons with U.S. imports and exports, as well as with commodity movements of other countries.

Tons: The tonnage figures provided throughout the *Waterborne Commerce of the United States*, **WCUS, Parts 1-5** represent short tons (2,000 pounds).

Where noted, tonnage figures are rounded to the nearest thousand tons. A zero represents less than 500 tons but more than zero. Dashes mean zero tons. Columns and rows may not add up exactly to totals and subtotals due to rounding.

Ton-miles: Water carriage ton-miles were first compiled and published in calendar year 1962. The distances used are statute miles. The ton-mile parameter measures the total activity on a waterway or channel. Ton-miles are not computed for ports.

Domestic ton-miles are calculated by multiplying the tons of commerce being moved by the number of miles actually moved on the water from the point of loading onto the vessel to the point of unloading off of the vessel. Coastwise ton-miles includes the distance across open ocean and the Gulf of Mexico.

For rivers, inland waterways and coastal routes the distances were computed from waterway survey maps, NOAA charts and records of the Corps of Engineers.

For the Great Lakes system the ton-miles are computed for movements of cargo west of the international boundary of St. Regis, Quebec, Canada to head of Lake Superior at Duluth, MN and Superior, WI.

For lakewise domestic movements, ton-miles equal the cargo tonnage times the distance between the U.S. Great Lakes ports.

For Canadian imports and exports, and in-transits across the Great Lakes foreign ton-miles are computed as the tonnage times the distance between the U.S. and Canadian ports.

For overseas imports and exports, and in-transits foreign ton-miles are computed by multiplying the cargo tonnage by the miles carried on U.S. waterways and channels. Distances across the oceans are not included in the computation of the overseas foreign ton-miles.

Ton-miles are rounded to the nearest thousand.

Trip Ton-miles: Trip ton-miles is a measure of a single waterway's contribution to the whole waterway system. Trip ton-miles are computed by identifying every commercial cargo-carrying vessel that has plied a particular inland waterway and summing the products of the tons times the total trip-miles for each vessel trip. "Trip-miles" is the total distance from origin (loading) to destination (unloading). For example, a barge carrying 1,200 tons of wheat might only travel 30 miles on the Illinois River but its total trip to New Orleans might be 1,000 miles. This trip would contribute 1,200,000 trip ton-miles to the Illinois River. Small rivers often contribute to the traffic on larger rivers. Published trip ton-miles do not include coastal and Great Lakes vessel movements.

Trans-shipments: Ports and offshore anchorages where cargo is moved from one vessel to another. These are: St. Lucia, Virgin Islands; Heald Bank off the Louisiana and Texas coasts; Chirqui Grande, Panama; Puerto Armuelles, Panama; and Hondo Platform-Pacific Ocean.

Commodity Classification List

<u>Major Grouping</u>	<u>Minor Grouping</u>	<u>Pub Group</u>	<u>Pub Name</u>	<u>Major Grouping</u>	<u>Minor Grouping</u>	<u>Pub Group</u>	<u>Pub Name</u>
00	Units					3282	Pigments & Paints
		0200	Vehicles			3283	Coloring Mat. NEC
		0300	Passengers			3284	Medicines
10	Coal					3285	Perfumes & Cleansers
		1100	Coal & Lignite			3286	Plastics
		1200	Coal Coke			3291	Pesticides
20	Petroleum & Petroleum Products					3292	Starches,Gluten,Glue
	21 Crude Petroleum					3293	Explosives
		2100	Crude Petroleum			3297	Chemical Additives
	22-29 Petroleum Products			40	Crude Materials, Inedible Except Fuels	3298	Wood & Resin Chem.
		2211	Gasoline		41 Forest Products, Wood and Chips	3299	Chem. Products NEC
		2221	Kerosene				
		2330	Distillate Fuel Oil		41	4110	Rubber & Gums
		2340	Residual Fuel Oil			4150	Fuel Wood
		2350	Lube Oil & Greases			4161	Wood Chips
		2410	Petro. Jelly & Waxes			4170	Wood in the Rough
		2429	Naphtha & Solvents			4189	Lumber
		2430	Asphalt, Tar & Pitch			4190	Forest Products NEC
		2540	Petroleum Coke	42	Pulp and Waste Paper		
		2640	Hydrocarbon & Petrol Gases,, Liquefied and Gaseous		4225	4225	Pulp & Waste Paper
		2990	Petro. Products NEC	43	Soil, Sand, Gravel, Rock and Stone		
30	Chemicals and Related Products					4310	Building Stone
	31 Fertilizers					4322	Limestone
		3110	Nitrogenous Fert.			4323	Gypsum
		3120	Phosphatic Fert.			4327	Phosphate Rock
		3130	Potassic Fert.			4331	Sand & Gravel
		3190	Fert. & Mixes NEC			4333	Dredged Material
	32 Other Chemicals and Related Products					4335	Waterway Improv. Mat
		3211	Acyclic Hydrocarbons			4338	Soil & Fill Dirt
		3212	Benzene & Toluene	44	Iron Ore and Scrap		
		3219	Other Hydrocarbons		4410	4410	Iron Ore
		3220	Alcohols			4420	Iron & Steel Scrap
		3230	Carboxylic Acids	45	Marine Shells		
		3240	Nitrogen Func. Comp.		4515	4515	Marine Shells
		3250	Organo-Inorganic Comp.	46	Non-Ferrous Ores and Scrap		
		3260	Organic Comp. NEC		4630	4630	Copper Ore
		3271	Sulphur (Liquid)		4650	4650	Aluminum Ore
		3272	Sulphuric Acid		4670	4670	Manganese Ore
		3273	Ammonia		4680	4680	Non-Ferrous Scrap
		3274	Sodium Hydroxide		4690	4690	Non-Ferrous Ores NEC
		3275	Inorg. Elem.,Oxides, & Halogen Salts	47	Sulphur, Clay and Salt		
		3276	Metallic Salts		4741	4741	Sulphur, (Dry)
		3279	Inorganic Chem. NEC		4782	4782	Clay & Refrac. Mat.
		3281	Radioactive Material		4783	4783	Salt
				48	Slag		
					4860	4860	Slag
				49	Other Non-Metal. Min.		
					4900	4900	Non-Metal. Min. NEC

Commodity Classification List (continued)

Major Grouping

Minor Grouping

Pub Group Pub Name

- 50 Primary Manufactured Goods
 - 51 Paper Products
 - 5110 Newsprint
 - 5120 Paper & Paperboard
 - 5190 Paper Products NEC
 - 52 Lime, Cement and Glass
 - 5210 Lime
 - 5220 Cement & Concrete
 - 5240 Glass & Glass Prod.
 - 5290 Misc. Mineral Prod.
 - 53 Primary Iron and Steel Products
 - 5312 Pig Iron
 - 5315 Ferro Alloys
 - 5320 I&S Primary Forms
 - 5330 I&S Plates & Sheets
 - 5360 I&S Bars & Shapes
 - 5370 I&S Pipe & Tube
 - 5390 Primary I&S NEC
 - 54 Primary Non-Ferrous Metal Products
 - 5421 Copper
 - 5422 Aluminum
 - 5429 Smelted Prod. NEC
 - 5480 Fab. Metal Products
 - 55 Primary Wood Products; Veneer
 - 5540 Primary Wood Prod.
- 60 Food and Farm Products
 - 61 Fish
 - 6134 Fish (Not Shellfish)
 - 6136 Shellfish
 - 62-64 Grain
 - 6241 Wheat
 - 6344 Corn
 - 6442 Rice
 - 6443 Barley & Rye
 - 6445 Oats
 - 6447 Sorghum Grains
 - 65 Oilseeds
 - 6521 Peanuts
 - 6522 Soybeans
 - 6534 Flaxseed
 - 6590 Oilseeds NEC
 - 66 Vegetable Products
 - 6653 Vegetable Oils
 - 6654 Vegetables & Prod.
 - 67 Processed Grain and Animal Feed
 - 6746 Wheat Flour
 - 6747 Grain Mill Products
 - 6781 Hay & Fodder
 - 6782 Animal Feed, Prep.
 - 68 Other Agricultural Products
 - 6811 Meat, Fresh, Frozen
 - 6817 Meat, Prepared

Major Grouping

Minor Grouping

Pub Group Pub Name

- 6822 Dairy Products
- 6835 Fish, Prepared
- 6838 Tallow, Animal Oils
- 6839 Animals & Prod. NEC
- 6856 Bananas & Plantains
- 6857 Fruit & Nuts NEC
- 6858 Fruit Juices
- 6861 Sugar
- 6865 Molasses
- 6871 Coffee
- 6872 Cocoa Beans
- 6885 Alcoholic Beverages
- 6887 Groceries
- 6888 Water & Ice
- 6889 Food Products NEC
- 6891 Tobacco & Products
- 6893 Cotton
- 6894 Natural Fibers NEC
- 6899 Farm Products NEC
- 70 All Manufactured Equipment, Machinery and Products
 - 7110 Machinery (Not Elec)
 - 7120 Electrical Machinery
 - 7210 Vehicles & Parts
 - 7220 Aircraft & Parts
 - 7230 Ships & Boats
 - 7300 Ordnance & Access.
 - 7400 Manufac. Wood Prod.
 - 7500 Textile Products
 - 7600 Rubber & Plastic Pr.
 - 7800 Empty Containers
 - 7900 Manufac. Prod. NEC
- 80 Waste and Scrap NEC
 - 8900 Waste and Scrap NEC
- 90 Unknown or Not Elsewhere Classified
 - 99 Unknown or Not Elsewhere Clsfd
 - 9900 Unknown or NEC

Section 1

Freight Traffic

J. BENNETT JOHNSTON WATERWAY (INCLUDES RED RIVER BELOW FULTON, AR AND OLD RIVER - MILE 0 TO 6)

Section Included: Old River Lock at Mississippi River through Old River to junction of Old and Red Rivers, LA, 7 miles. Junction of Old and Red Rivers to Fulton, AR, 455.6 miles. Maintained Depth Mouth of Red River to mouth of Black River, mile 34.2, 9 feet; mouth of Black River of Alexandria, LA 9 feet; to Shreveport, LA less than 2 feet; to Fulton, AR less than 1 foot. Project Depth: 9 feet. Tidal Range: 3 feet.

Comparative Statement of Traffic (thousand short tons)

Year	Total	Year	Total	Year	Total	Year	Total
1998	0	2001	8,030	2004	7,114	2007	9,092
1999	9,220	2002	7,686	2005	8,154		
2000	9,290	2003	7,509	2006	9,785		

Note: Comparative traffic is unavailable prior to 1999.

Freight Traffic, 2007 (thousand short tons)

Commodity	Grand Total	Internal							
		Inbound		Outbound		Through		Intra	
		Upbound	Downbnd	Upbound	Downbnd	Upbound	Downbnd	Upbound	
Total. all commodities	9,092	1,844	227	163	100	3,750	3,006	2	
Total coal	45	31	—	—	—	8	6	—	
1100 coal & lignite	31	31	—	—	—	—	—	—	
1200 coal coke	14	—	—	—	—	8	6	—	
Total petroleum and petroleum products	2,655	11	—	—	62	2,158	424	1	
Subtotal crude petroleum	260	—	—	—	1	246	14	—	
2100 crude petroleum	260	—	—	—	1	246	14	—	
Subtotal petroleum products	2,395	11	—	—	62	1,912	410	1	
2211 gasoline	586	—	—	—	—	519	67	—	
2330 distillate fuel oil	1,326	—	—	—	18	1,132	175	1	
2340 residual fuel oil	156	11	—	—	6	93	44	—	
2350 lube oil & greases	130	—	—	—	29	90	10	—	
2429 naphtha & solvents	77	—	—	—	8	61	8	—	
2430 asphalt, tar & pitch	82	—	—	—	—	—	82	—	
2640 hydrocarbon & petrol gases, liquefied and gaseous	26	—	—	—	—	9	17	—	
2990 petro. products nec	13	—	—	—	—	7	6	—	
Total chemicals and related products	1,497	153	97	—	3	948	296	1	
Subtotal fertilizers	276	107	97	—	—	72	1	—	
3110 nitrogenous fert.	198	63	69	—	—	65	—	—	
3120 phosphatic fert.	12	9	3	—	—	—	—	—	
3130 potassic fert.	42	28	12	—	—	—	1	—	
3190 fert. & mixes nec	25	6	12	—	—	7	—	—	
Subtotal other chemicals and related products	1,221	46	—	—	3	876	295	1	
3212 benzene & toluene	10	—	—	—	—	10	—	—	
3219 other hydrocarbons	791	—	—	—	—	511	280	—	
3220 alcohols	25	—	—	—	—	14	10	—	
3230 carboxylic acids	40	12	—	—	—	28	—	—	
3240 nitrogen func. comp.	58	—	—	—	—	58	—	—	
3273 ammonia	80	—	—	—	—	75	5	—	
3274 sodium hydroxide	185	34	—	—	—	151	—	—	
3276 metallic salts	29	—	—	—	3	26	—	1	
3298 wood & resin chem.	3	—	—	—	—	3	—	—	
Total crude materials, inedible except fuels	4,021	1,603	119	—	12	321	1,966	—	
Subtotal soil, sand, gravel, rock and stone	3,926	1,603	119	—	—	242	1,961	—	
4322 limestone	1,309	694	79	—	—	206	330	—	
4331 sand & gravel	892	387	25	—	—	37	443	—	
4335 waterway improv. mat	1,725	521	16	—	—	—	1,188	—	
Subtotal iron ore and scrap	6	—	—	—	3	3	—	—	
4420 iron & steel scrap	6	—	—	—	3	3	—	—	
Subtotal marine shells	3	—	—	—	—	3	—	—	
4515 marine shells	3	—	—	—	—	3	—	—	
Subtotal non-ferrous ores and scrap	8	—	—	—	—	8	—	—	
4650 aluminum ore	7	—	—	—	—	7	—	—	
4670 manganese ore	2	—	—	—	—	2	—	—	
Subtotal slag	12	—	—	—	9	—	3	—	
4860 slag	12	—	—	—	9	—	3	—	
Subtotal other non-metal. min.	66	—	—	—	1	64	2	—	
4900 non-metal. min. nec	66	—	—	—	1	64	2	—	
Total primary manufactured goods	260	32	6	—	—	34	187	—	
Subtotal lime, cement and glass	183	9	6	—	—	16	151	—	
5210 lime	60	9	6	—	—	16	28	—	
5220 cement & concrete	123	—	—	—	—	—	123	—	
Subtotal primary iron and steel products	74	23	—	—	—	15	36	—	
5312 pig iron	5	3	—	—	—	—	2	—	
5330 i&s plates & sheets	21	12	—	—	—	6	3	—	
5360 i&s bars & shapes	6	—	—	—	—	6	—	—	
5390 primary i&s nec	42	8	—	—	—	3	32	—	
Subtotal primary non-ferrous metal products	3	—	—	—	—	3	—	—	
5422 aluminum	3	—	—	—	—	3	—	—	
Total food and farm products	591	—	3	163	23	276	126	—	
Subtotal grain	476	—	3	112	23	220	118	—	
6241 wheat	65	—	—	29	5	23	8	—	
6344 corn	113	—	3	30	7	61	11	—	
6442 rice	83	—	—	—	2	—	82	—	
6447 sorghum grains	215	—	—	53	9	135	18	—	

J. BENNETT JOHNSTON WATERWAY (INCLUDES RED RIVER BELOW FULTON, AR AND OLD RIVER - MILE 0 TO 6)
 Freight Traffic, 2007 - continued
 (thousand short tons)

Commodity	Grand Total	Internal						
		Inbound		Outbound		Through		Intra
		Upbound	Downbnd	Upbound	Downbnd	Upbound	Downbnd	Upbound
Subtotal oilseeds	103	---	---	50	---	44	8	---
6522 soybeans	103	---	---	50	---	44	8	---
Subtotal processed grain and animal feed	8	---	---	---	---	8	---	---
6782 animal feed, prep.	8	---	---	---	---	8	---	---
Subtotal other agricultural products	5	---	---	---	---	5	---	---
6835 fish, prepared	2	---	---	---	---	2	---	---
6865 molasses	3	---	---	---	---	3	---	---
Total all manufactured equipment, machinery and products	22	14	2	---	---	5	1	1
7110 machinery (not elec)	4	---	---	---	---	3	---	1
7600 rubber & plastic pr.	15	14	2	---	---	---	---	---
7900 manufac. prod. nec	3	---	---	---	---	2	1	---
Ton-miles (x1000)	311,534	205,609	682	630	16,402	69,040	19,160	10

Tons All Traffic (x1000) 9,092
Ton-miles All Traffic (x1000) 311,534
Total Trip-ton-miles Internal and Intraport (x1000) 7,457,642

VICKSBURG, MS

Section Included: From Mississippi River mile 437 AHP on left descending bank in a northerly direction, a channel 14,500 feet long by 150 feet wide in the Yazoo Diversion Canal, thence a dredged entrance channel 4,800 feet long and 150 feet wide, transitioning into a 300-foot wide dredged slack water harbor and turning basin 10,700 feet long. All channels are maintained to a 9-foot depth at low water.

Comparative Statement of Traffic (thousand short tons)

Year	Total	Year	Total	Year	Total	Year	Total
1998	5,825	2001	4,740	2004	3,922	2007	3,628
1999	6,093	2002	4,237	2005	4,057		
2000	4,973	2003	3,709	2006	4,197		

Freight Traffic, 2007 (thousand short tons)

Commodity	Grand Total	Internal		
		Receipts	Shipments	Intraport
Total. all commodities	3,628	2,691	812	126
Total petroleum and petroleum products	2,314	1,473	716	126
Subtotal crude petroleum	803	803	---	---
2100 crude petroleum	803	803	---	---
Subtotal petroleum products	1,512	670	716	126
2211 gasoline	201	201	---	0
2330 distillate fuel oil	405	178	102	125
2340 residual fuel oil	70	39	31	---
2350 lube oil & greases	346	65	281	---
2429 naphtha & solvents	18	---	18	0
2430 asphalt, tar & pitch	383	112	271	---
2540 petroleum coke	88	75	14	---
Total chemicals and related products	86	86	---	---
Subtotal fertilizers	86	86	---	---
3110 nitrogenous fert.	52	52	---	---
3130 potassic fert.	27	27	---	---
3190 fert. & mixes nec	8	8	---	---
Total crude materials, inedible except fuels	640	638	2	---
Subtotal forest products, wood and chips	198	198	---	---
4170 wood in the rough	198	198	---	---
Subtotal soil, sand, gravel, rock and stone	407	406	2	---
4322 limestone	207	207	---	---
4331 sand & gravel	183	181	2	---
4335 waterway improv. mat	17	17	---	---
Subtotal non-ferrous ores and scrap	29	29	---	---
4670 manganese ore	3	3	---	---
4690 non-ferrous ores nec	26	26	---	---
Subtotal slag	6	6	---	---
4860 slag	6	6	---	---
Total primary manufactured goods	466	466	0	---
Subtotal lime, cement and glass	400	400	---	---
5210 lime	242	242	---	---
5220 cement & concrete	147	147	---	---
5290 misc. mineral prod.	11	11	---	---
Subtotal primary iron and steel products	66	66	---	---
5312 pig iron	17	17	---	---
5315 ferro alloys	2	2	---	---
5330 i&s plates & sheets	24	24	---	---
5370 i&s pipe & tube	17	17	---	---
5390 primary i&s nec	5	5	---	---
Subtotal primary non-ferrous metal products	0	---	0	---
5480 fab. metal products	0	---	0	---
Total food and farm products	119	26	94	---
Subtotal grain	99	26	73	---
6241 wheat	17	---	17	---
6344 corn	80	26	54	---
6447 sorghum grains	2	---	2	---

VICKSBURG, MS
Freight Traffic, 2007 - continued
(thousand short tons)

Commodity	Grand Total	Internal		
		Receipts	Shipments	Intraport
Subtotal oilseeds	21	—	21	—
6522 soybeans	21	—	21	—
Total all manufactured equipment, machinery and products	2	2	—	—
7110 machinery (not elec)	2	2	—	—

NATCHEZ, MS

Section Included: From Mississippi River mile 359 through mile 365(LMR). Maintained Depth: 9 feet.

Comparative Statement of Traffic (thousand short tons)

Year	Total	Year	Total	Year	Total	Year	Total
1998	620	2001	630	2004	437	2007	647
1999	782	2002	507	2005	438		
2000	593	2003	504	2006	428		

Freight Traffic, 2007 (thousand short tons)

Commodity	Grand Total	Internal	
		Receipts	Shipments
Total. all commodities	647	281	366
Total chemicals and related products	48	48	—
Subtotal fertilizers	31	31	—
3110 nitrogenous fert.	18	18	—
3120 phosphatic fert.	6	6	—
3130 potassic fert.	7	7	—
Subtotal other chemicals and related products	17	17	—
3274 sodium hydroxide	12	12	—
3275 inora. elem.. oxides. & halogen salts	4	4	—
Total crude materials, inedible except fuels	166	140	27
Subtotal soil, sand, gravel, rock and stone	143	116	26
4322 limestone	81	81	—
4331 sand & gravel	60	33	26
4335 waterway improv. mat	1	1	—
Subtotal non-ferrous ores and scrap	24	24	—
4650 aluminum ore	24	24	—
Subtotal sulphur, clay and salt	0	—	0
4782 clay & refrac. mat.	0	—	0
Total primary manufactured goods	79	79	—
Subtotal lime, cement and glass	76	76	—
5210 lime	14	14	—
5220 cement & concrete	57	57	—
5290 misc. mineral prod.	5	5	—
Subtotal primary iron and steel products	1	1	—
5330 i&s plates & sheets	1	1	—
Subtotal primary non-ferrous metal products	2	2	—
5480 fab. metal products	2	2	—
Total food and farm products	329	11	319
Subtotal grain	280	9	271
6241 wheat	30	2	29
6344 corn	198	7	190
6447 sorghum grains	52	—	52
Subtotal oilseeds	44	—	44
6522 soybeans	44	—	44
Subtotal vegetable products	4	2	2
6653 vegetable oils	2	2	—
6654 vegetables & prod.	2	—	2
Subtotal processed grain and animal feed	2	—	2
6782 animal feed, prep.	2	—	2
Total all manufactured equipment, machinery and products	24	3	21
7900 manufac. prod. nec	24	3	21

GREENVILLE, MS

Section Included: From Mississippi River mile 537 AHP left descending bank in an easterly direction, an entrance channel, 8,000 feet long and 250 feet wide transitioning into the harbor and port area 10,000 feet long and 500 feet wide, then transitioning into Lake Ferguson, a channel 5,700 feet long and 250 feet wide. Depths are maintained to 9 feet.

Comparative Statement of Traffic (thousand short tons)

Year	Total	Year	Total	Year	Total	Year	Total
1998	3,255	2001	3,068	2004	3,046	2007	2,888
1999	2,854	2002	2,782	2005	2,528		
2000	3,069	2003	3,220	2006	2,489		

Freight Traffic, 2007 (thousand short tons)

Commodity	Grand Total	Internal	
		Receipts	Shipments
Total. all commodities	2,888	1,218	1,669
Total petroleum and petroleum products	766	761	4
Subtotal petroleum products	766	761	4
2211 gasoline	367	367	—

GREENVILLE, MS
Freight Traffic, 2007 - continued
(thousand short tons)

Commodity	Grand Total	Internal	
		Receipts	Shipments
2330 distillate fuel oil	283	283	—
2340 residual fuel oil	67	67	—
2640 hydrocarbon & petrol gases, liquefied and gaseous	49	45	4
Total chemicals and related products	275	260	15
Subtotal fertilizers	266	254	13
3110 nitrogenous fert.	217	204	13
3130 potassic fert.	24	24	—
3190 fert. & mixes nec	26	26	—
Subtotal other chemicals and related products	9	6	2
3219 other hydrocarbons	4	4	—
3273 ammonia	5	3	2
Total crude materials, inedible except fuels	339	166	174
Subtotal forest products, wood and chips	6	—	6
4161 wood chips	3	—	3
4190 forest products nec	3	—	3
Subtotal soil, sand, gravel, rock and stone	135	135	—
4322 limestone	62	62	—
4331 sand & gravel	62	62	—
4335 waterway improv. mat	10	10	—
Subtotal iron ore and scrap	167	—	167
4420 iron & steel scrap	167	—	167
Subtotal other non-metal. min.	31	31	—
4900 non-metal. min. nec	31	31	—
Total primary manufactured goods	6	6	—
Subtotal primary iron and steel products	6	6	—
5360 i&s bars & shades	6	6	—
Total food and farm products	1,501	25	1,476
Subtotal grain	903	2	902
6241 wheat	174	2	172
6344 corn	528	—	528
6442 rice	140	—	140
6447 sorghum grains	62	—	62
Subtotal oilseeds	567	—	567
6522 soybeans	556	—	556
6590 oilseeds nec	11	—	11
Subtotal processed grain and animal feed	31	23	8
6782 animal feed, prep.	31	23	8

ROSEDALE HARBOR, MS

Section Included: Section 107 of The River and Harbor Act of 1960, as amended (PL86-645) provides for the construction of Rosedale Harbor. The harbor channel is 150 ft wide and 2.7 miles long with a turning basin 1,000 feet long and 400 feet wide. A minimum operating depth of 9 feet below the lowest water of record (102.5 feet, msl) was maintained in both the channel and turning basin and provided a 20-acre landfill to a net elevation of 162.9, msl. The landfill is 1,250 feet long and 700 feet wide.

Comparative Statement of Traffic (thousand short tons)

Year	Total	Year	Total	Year	Total	Year	Total
1998	564	2001	587	2004	626	2007	701
1999	582	2002	503	2005	516		
2000	548	2003	723	2006	395		

Freight Traffic, 2007 (thousand short tons)

Commodity	Grand Total	Internal	
		Receipts	Shipments
Total all commodities	701	147	554
Total chemicals and related products	134	132	2
Subtotal fertilizers	134	132	2
3110 nitrogenous fert.	90	90	—
3120 phosphatic fert.	8	8	—
3130 potassic fert.	22	22	—
3190 fert. & mixes nec	14	12	2
Total crude materials, inedible except fuels	20	12	8
Subtotal forest products, wood and chips	8	—	8
4170 wood in the rough	8	—	8
Subtotal soil, sand, gravel, rock and stone	12	12	—
4335 waterway improv. mat	12	12	—
Total primary manufactured goods	1	1	—
Subtotal primary iron and steel products	1	1	—
5360 i&s bars & shades	1	1	—
Total food and farm products	546	2	544
Subtotal grain	413	—	413
6241 wheat	72	—	72
6344 corn	61	—	61
6442 rice	258	—	258
6447 sorghum grains	21	—	21
Subtotal oilseeds	133	2	131
6522 soybeans	133	2	131

LAKE PROVIDENCE, LA

Section Included: From Mississippi River mile 482.9 AHP right descending bank in a westerly direction, a channel 8,200 feet long, 150 feet wide, and 9 feet deep, with a turning basin 400 feet wide, 800 feet long, and 9 feet deep at channel upper limits.

Comparative Statement of Traffic (thousand short tons)

Year	Total	Year	Total	Year	Total	Year	Total
1998	584	2001	490	2004	621	2007	1,009
1999	440	2002	489	2005	521		
2000	524	2003	804	2006	908		

Freight Traffic, 2007 (thousand short tons)

Commodity	Grand Total	Internal	
		Receipts	Shipments
Total. all commodities	1,009	336	674
Total coal	27	27	—
1100 coal & lignite	27	27	—
Total chemicals and related products	165	163	1
Subtotal fertilizers	165	163	1
3110 nitrogenous fert.	118	117	1
3120 phosphatic fert.	3	3	—
3130 potassic fert.	17	17	—
3190 fert. & mixes nec	26	26	—
Total crude materials, inedible except fuels	117	105	13
Subtotal soil, sand, gravel, rock and stone	117	105	13
4322 limestone	32	32	—
4331 sand & gravel	51	38	13
4335 waterway improv. mat	34	34	—
Total primary manufactured goods	18	18	—
Subtotal lime, cement and glass	18	18	—
5210 lime	18	18	—
Subtotal primary non-ferrous metal products	0	0	—
5480 fab. metal products	0	0	—
Total food and farm products	660	—	660
Subtotal grain	464	—	464
6241 wheat	41	—	41
6344 corn	308	—	308
6442 rice	67	—	67
6447 sorghum grains	48	—	48
Subtotal oilseeds	186	—	186
6522 soybeans	171	—	171
6590 oilseeds nec	15	—	15
Subtotal processed grain and animal feed	10	—	10
6782 animal feed, prep.	10	—	10
Total all manufactured equipment, machinery and products	22	22	—
7600 rubber & plastic pr.	22	22	—

OUACHITA AND BLACK RIVERS, AR AND LA

Section Included: From mouth of Black River to Camden, AR (336 miles). Maintained Depth: Minimum depth 9 feet to Camden, AR during low water season. Commensurably greater depth available at higher river stages.

Comparative Statement of Traffic (thousand short tons)

Year	Total	Year	Total	Year	Total	Year	Total
1998	1,632	2001	1,575	2004	1,808	2007	1,834
1999	1,663	2002	1,393	2005	1,688		
2000	1,476	2003	2,197	2006	2,029		

Freight Traffic, 2007 (thousand short tons)

Commodity	Grand Total	Internal		
		Inbound	Outbound	Through
		Upbound	Downbnd	Upbound
Total. all commodities	1,834	1,147	373	315
Total petroleum and petroleum products	1,030	650	65	315
Subtotal crude petroleum	245	238	7	—
2100 crude petroleum	245	238	7	—
Subtotal petroleum products	784	412	58	315
2211 gasoline	386	245	—	141
2330 distillate fuel oil	340	167	—	173
2340 residual fuel oil	58	—	58	—
Total chemicals and related products	239	239	—	—
Subtotal fertilizers	37	37	—	—
3110 nitrogenous fert.	37	37	—	—
Subtotal other chemicals and related products	203	203	—	—
3273 ammonia	60	60	—	—
3274 sodium hvdroxide	142	142	—	—
Total crude materials, inedible except fuels	241	241	—	—
Subtotal soil, sand, gravel, rock and stone	241	241	—	—
4322 limestone	206	206	—	—
4331 sand & gravel	35	35	—	—
Total primary manufactured goods	16	16	—	—
Subtotal lime, cement and glass	16	16	—	—
5210 lime	16	16	—	—
Total food and farm products	308	—	308	—
Subtotal grain	256	—	256	—
6241 wheat	31	—	31	—
6344 corn	72	—	72	—

OUACHITA AND BLACK RIVERS, AR AND LA
Freight Traffic, 2007 - continued
(thousand short tons)

Commodity	Grand Total	Internal		
		Inbound	Outbound	Through
		Upbound	Downbnd	Upbound
6447 sorghum grains	153	—	153	—
Subtotal oilseeds	53	—	53	—
6522 soybeans	53	—	53	—
Ton-miles (x1000)	243,479	206,703	19,792	16,983

Tons All Traffic (x1000) 1,834
Ton-miles All Traffic (x1000) 243,479
Total Trip-ton-miles Internal and Inraport (x1000) 806,118

LITTLE RIVER, LA

Section Included: Mouth to Rochelle, Louisiana. Controlling Depth: mile 0 to mile 12, 9.0 feet: Project Depth: 9.0 feet.

Comparative Statement of Traffic (thousand short tons)

Year	Total	Year	Total	Year	Total	Year	Total
1998	180	2001	180	2004	222	2007	315
1999	196	2002	197	2005	257		
2000	172	2003	220	2006	288		

Freight Traffic, 2007 (thousand short tons)

Commodity	Grand Total	Domestic
		Internal
		Inbound
		Upbound
Total. all commodities	315	315
Total petroleum and petroleum products	315	315
Subtotal petroleum products	315	315
2211 gasoline	141	141
2330 distillate fuel oil	173	173
Ton-miles (x1000)	3,145	3,145

Tons All Traffic (x1000) 315
Ton-miles All Traffic (x1000) 3,145
Total Trip-ton-miles Internal and Inraport (x1000) 55,737

MOUTH OF YAZOO RIVER, MS (INCLUDED IN TRAFFIC OF VICKSBURG, MS)

Section Included: From Mississippi River to junction of Old and Yazoo Rivers (9.3 miles). Maintained Depth: 9 feet from Mississippi River to approximately mile 2.5. (Mile 2.5 is entrance point to Vicksburg Harbor Channel. Minimum depth 9 feet.) Mile 2.5 to mile 9.3 about 7 feet during low water season. Commensurably greater depths available at higher river stages.

Comparative Statement of Traffic (thousand short tons)

Year	Total	Year	Total	Year	Total	Year	Total
1998	2,917	2001	2,071	2004	2,151	2007	1,571
1999	2,974	2002	2,201	2005	1,726		
2000	1,995	2003	1,831	2006	1,648		

Freight Traffic, 2007 (thousand short tons)

Commodity	Grand Total	Internal				
		Inbound	Outbound	Through	Intra	
		Upbound	Downbnd	Upbound	Downbnd	Upbound
Total. all commodities	1,571	1,398	114	8	47	3
Total petroleum and petroleum products	569	516	50	—	—	3
Subtotal petroleum products	569	516	50	—	—	3
2211 gasoline	201	201	—	—	—	—
2330 distillate fuel oil	231	178	50	—	—	3
2350 lube oil & greases	52	52	—	—	—	—
2430 asphalt, tar & pitch	10	10	—	—	—	—
2540 petroleum coke	75	75	—	—	—	—
Total chemicals and related products	78	78	—	—	—	—
Subtotal fertilizers	78	78	—	—	—	—
3110 nitrogenous fert.	45	45	—	—	—	—
3130 potassic fert.	27	27	—	—	—	—
3190 fert. & mixes nec	6	6	—	—	—	—
Total crude materials, inedible except fuels	328	326	2	—	—	—
Subtotal forest products, wood and chips	57	57	—	—	—	—
4170 wood in the rough	57	57	—	—	—	—
Subtotal soil, sand, gravel, rock and stone	236	235	2	—	—	—
4322 limestone	61	61	—	—	—	—
4331 sand & gravel	175	173	2	—	—	—
Subtotal non-ferrous ores and scrap	29	29	—	—	—	—
4670 manganese ore	3	3	—	—	—	—
4690 non-ferrous ores nec	26	26	—	—	—	—
Subtotal slag	6	6	—	—	—	—
4860 slag	6	6	—	—	—	—

MOUTH OF YAZOO RIVER, MS (INCLUDED IN TRAFFIC OF VICKSBURG, MS)
 Freight Traffic, 2007 - continued
 (thousand short tons)

Commodity	Grand Total	Internal				
		Inbound	Outbound	Through		Intra
		Upbound	Downbnd	Upbound	Downbnd	Upbound
Total primary manufactured goods	450	450	0	—	—	—
Subtotal lime, cement and glass	384	384	—	—	—	—
5210 lime	225	225	—	—	—	—
5220 cement & concrete	147	147	—	—	—	—
5290 misc. mineral prod.	11	11	—	—	—	—
Subtotal primary iron and steel products	66	66	—	—	—	—
5312 pig iron	17	17	—	—	—	—
5315 ferro alloys	2	2	—	—	—	—
5330 i&s plates & sheets	24	24	—	—	—	—
5370 i&s pipe & tube	17	17	—	—	—	—
5390 primary i&s nec	5	5	—	—	—	—
Subtotal primary non-ferrous metal products	0	0	—	—	—	—
5480 fab. metal products	0	0	—	—	—	—
Total food and farm products	143	26	62	8	47	—
Subtotal grain	111	26	45	8	33	—
6241 wheat	22	—	11	—	12	—
6344 corn	89	26	34	8	21	—
Subtotal oilseeds	32	—	17	—	15	—
6522 soybeans	32	—	17	—	15	—
Total all manufactured equipment, machinery and products	2	2	—	—	—	—
7110 machinery (not elec)	2	2	—	—	—	—
Ton-miles (x1000)	2,630	1,992	141	73	427	-2

Tons All Traffic (x1000) 1,571
Ton-miles All Traffic (x1000) 2,630
Total Trip-ton-miles Internal and Inraport (x1000) 674,642

MADISON PARISH PORT, LA

Section Included: A navigation channel 150 feet wide and 900 feet long which transitions into a 200-foot-wide channel 600 feet long with a 600-by-1,110-foot turning basin at the existing landfill and Industrial Park on the Mississippi River at Buckhorn Landing (River mile 457.2 AHP). The channel was constructed under authority of Section 107 of The River and Harbor Act of 1960, as amended.

Comparative Statement of Traffic (thousand short tons)

Year	Total	Year	Total	Year	Total	Year	Total
1998	416	2001	392	2004	290	2007	506
1999	461	2002	401	2005	252		
2000	399	2003	387	2006	396		

Freight Traffic, 2007 (thousand short tons)

Commodity	Grand Total	Internal	
		Receipts	Shipments
Total. all commodities	506	336	170
Total chemicals and related products	71	69	2
Subtotal fertilizers	71	69	2
3110 nitrogenous fert.	66	64	2
3190 fert. & mixes nec	6	6	—
Total crude materials, inedible except fuels	220	219	1
Subtotal soil, sand, gravel, rock and stone	219	219	—
4322 limestone	96	96	—
4331 sand & gravel	123	123	—
Subtotal iron ore and scrap	1	—	1
4420 iron & steel scrap	1	—	1
Total primary manufactured goods	41	41	—
Subtotal lime, cement and glass	26	26	—
5210 lime	26	26	—
Subtotal primary iron and steel products	15	15	—
5370 i&s pipe & tube	15	15	—
Total food and farm products	175	7	167
Subtotal grain	124	7	117
6241 wheat	7	—	7
6344 corn	98	7	91
6442 rice	10	—	10
6447 sorghum grains	9	—	9
Subtotal oilseeds	50	—	50
6522 soybeans	33	—	33
6590 oilseeds nec	18	—	18

YELLOW BEND PORT, AR

Section Included: At Mississippi River mile 553 (AHP), on the west bank, in Chicot and Desha Counties, Arkansas, an entrance channel, 1,500 feet long and 130 feet wide, and a 300 by 900 foot turning basin with 50 feet of berthing on the west side. Depths are maintained to 9 feet.

Comparative Statement of Traffic (thousand short tons)

Year	Total	Year	Total	Year	Total	Year	Total
1998	133	2001	190	2004	281	2007	1,459
1999	27	2002	286	2005	161		
2000	15	2003	221	2006	380		

Note: Comparative traffic is unavailable prior to 1997

Freight Traffic, 2007 (thousand short tons)

Commodity	Grand Total	Internal	
		Receipts	Shipments
Total. all commodities	1,459	718	741
Total petroleum and petroleum products	1,329	710	619
Subtotal petroleum products	1,329	710	619
2211 gasoline	31	11	21
2221 kerosene	26	26	—
2330 distillate fuel oil	1,271	673	598
Total crude materials, inedible except fuels	63	6	57
Subtotal soil, sand, gravel, rock and stone	57	—	57
4331 sand & gravel	57	—	57
Subtotal slag	6	6	—
4860 slag	6	6	—
Total primary manufactured goods	2	2	—
Subtotal primary iron and steel products	2	2	—
5390 primary i&s nec	2	2	—
Total food and farm products	66	—	66
Subtotal grain	52	—	52
6344 corn	16	—	16
6442 rice	36	—	36
Subtotal oilseeds	13	—	13
6522 soybeans	13	—	13

Other Harbors and Waterways 2007

Harbor or Waterway	Commodity	Thousand Short Tons
Project		
BIG SUNFLOWER RIVER, MS	No Commerce Reported	
CLAIBORNE COUNTY PORT, MS	No Commerce Reported	
CYPRESS BAYOU AND WATERWAY BETWEEN	No Commerce Reported	
JEFFERSON, TX AND SHREVEPORT, LA		
PEARL RIVER, MS AND LA	5290 misc. mineral prod.	19
	Total Tons(x1000)	19
	Total Ton-miles(x1000)	148
	Total Trip-ton-miles Internal and Intraport (x1000)	722
TENSAS RIVER AND BAYOU MACON, LA	No Commerce Reported	
YAZOO RIVER, MS	6241 wheat	12
	6344 corn	29
	6522 soybeans	15
	Total Tons(x1000)	56
	Total Ton-miles(x1000)	4,113
	Total Trip-ton-miles Internal and Intraport (x1000)	27,228

MEMPHIS, TN

Section Included: From mile 715.5 to mile 741.0 on Lower Mississippi River and includes Memphis Harbor (McKellar Lake) and Wolf River Harbor, Tennessee. Maintained Depth: 9 feet.

Comparative Statement of Traffic (thousand short tons)

Year	Total	Year	Total	Year	Total	Year	Total
1998	17,410*	2001	16,907	2004	17,520	2007	18,825
1999	16,611	2002	16,401	2005	17,095		
2000	18,269	2003	18,191	2006	19,100		

*Revised after original year of publication

Freight Traffic, 2007 (thousand short tons)

Commodity	Grand Total	Domestic				
		Coastwise		Internal		
		Receipts	Shipments	Receipts	Shipments	Inraport
Total. all commodities	18,825	1	66	12,456	4,782	1,521
Total coal	3,202	—	—	3,202	—	—
1100 coal & lignite	3,202	—	—	3,202	—	—
Total petroleum and petroleum products	7,134	—	—	2,964	2,677	1,492
Subtotal crude petroleum	13	—	—	3	10	—
2100 crude petroleum	13	—	—	3	10	—
Subtotal petroleum products	7,120	—	—	2,961	2,667	1,492
2211 gasoline	2,398	—	—	691	613	1,093
2330 distillate fuel oil	3,674	—	—	1,758	1,542	374
2340 residual fuel oil	285	—	—	7	279	—
2350 lube oil & greases	148	—	—	148	—	—
2429 naphtha & solvents	176	—	—	137	14	25
2430 asphalt, tar & pitch	207	—	—	204	3	—
2540 petroleum coke	15	—	—	15	—	—
2990 petro. products nec	216	—	—	—	216	—
Total chemicals and related products	815	—	—	808	7	—
Subtotal fertilizers	359	—	—	357	1	—
3110 nitrogenous fert.	252	—	—	251	1	—
3120 phosphatic fert.	26	—	—	26	—	—
3130 potassic fert.	42	—	—	42	—	—
3190 fert. & mixes nec	37	—	—	37	—	—
Subtotal other chemicals and related products	457	—	—	451	6	—
3220 alcohols	57	—	—	56	1	—
3230 carboxylic acids	3	—	—	2	2	—
3260 organic comp. nec	145	—	—	145	—	—
3273 ammonia	139	—	—	139	—	—
3274 sodium hydroxide	98	—	—	98	—	—
3276 metallic salts	4	—	—	1	3	—
3279 inorganic chem. nec	10	—	—	10	—	—
Total crude materials, inedible except fuels	3,398	—	—	3,216	183	—
Subtotal forest products, wood and chips	2	—	—	1	1	—
4161 wood chips	1	—	—	1	—	—
4170 wood in the rough	1	—	—	—	1	—
Subtotal soil, sand, gravel, rock and stone	3,146	—	—	3,136	10	—
4322 limestone	2,023	—	—	2,023	—	—
4323 gypsum	235	—	—	235	—	—
4331 sand & gravel	876	—	—	865	10	—
4335 waterway improv. mat	13	—	—	13	—	—
Subtotal iron ore and scrap	157	—	—	—	157	—
4420 iron & steel scrap	157	—	—	—	157	—
Subtotal non-ferrous ores and scrap	47	—	—	38	9	—
4650 aluminum ore	14	—	—	7	7	—
4670 manganese ore	32	—	—	30	2	—
4680 non-ferrous scrap	0	—	—	0	—	—
Subtotal sulphur, clay and salt	7	—	—	2	5	—
4782 clay & refrac. mat.	7	—	—	2	5	—
Subtotal slag	34	—	—	34	—	—
4860 slag	34	—	—	34	—	—
Subtotal other non-metal. min.	6	—	—	6	—	—
4900 non-metal. min. nec	6	—	—	6	—	—
Total primary manufactured goods	1,371	—	—	1,363	8	—
Subtotal lime, cement and glass	1,033	—	—	1,032	1	—
5210 lime	27	—	—	27	—	—
5220 cement & concrete	1,005	—	—	1,005	—	—
5290 misc. mineral prod.	1	—	—	—	1	—
Subtotal primary iron and steel products	301	—	—	295	7	—
5315 ferro alloys	32	—	—	26	7	—
5320 i&s primary forms	8	—	—	8	—	—
5330 i&s plates & sheets	223	—	—	223	—	—
5360 i&s bars & shapes	20	—	—	20	—	—
5370 i&s pipe & tube	1	—	—	1	—	—
5390 primary i&s nec	16	—	—	16	—	—
Subtotal primary non-ferrous metal products	36	—	—	36	—	—
5422 aluminum	1	—	—	1	—	—
5429 smelted prod. nec	7	—	—	7	—	—
5480 fab. metal products	28	—	—	28	—	—
Total food and farm products	2,774	—	66	819	1,860	29
Subtotal grain	1,529	—	—	732	769	28
6241 wheat	360	—	—	—	342	18
6344 corn	924	—	—	732	182	10
6442 rice	61	—	—	—	61	—
6447 sorghum grains	184	—	—	—	184	—
Subtotal oilseeds	804	—	—	1	801	1
6522 soybeans	802	—	—	1	800	1

MEMPHIS, TN
Freight Traffic, 2007 - continued
(thousand short tons)

Commodity	Grand Total	Domestic				
		Coastwise		Internal		
		Receipts	Shipments	Receipts	Shipments	Intraport
6590 oilseeds nec	2	—	—	—	2	—
Subtotal vegetable products	97	—	—	60	37	—
6653 vegetable oils	93	—	—	60	33	—
6654 vegetables & prod.	4	—	—	—	4	—
Subtotal processed grain and animal feed	244	—	—	—	244	—
6782 animal feed, prep.	244	—	—	—	244	—
Subtotal other agricultural products	100	—	66	26	8	—
6865 molasses	26	—	—	26	—	—
6889 food products nec	74	—	66	—	8	—
Total all manufactured equipment, machinery and products	131	1	—	83	48	—
7110 machinery (not elec)	31	—	—	28	3	—
7120 electrical machinery	1	1	—	—	—	—
7900 manufac. prod. nec	100	—	—	55	45	—

HELENA, AR

Section Included: Mile 659 through mile 663 on the Lower Mississippi River. Helena Harbor, Arkansas was authorized under authority of section 107 of The River and Harbor Act of 1960. The project provides for maintenance of an off-river harbor with dimensions of 9 feet deep and 450 feet wide for a length of 3,200 feet.

Comparative Statement of Traffic (thousand short tons)

Year	Total	Year	Total	Year	Total	Year	Total
1998	2,033	2001	1,719	2004	1,429	2007	2,236
1999	1,816	2002	1,778	2005	1,314		
2000	1,797	2003	1,848	2006	1,580		

Freight Traffic, 2007 (thousand short tons)

Commodity	Grand Total	Internal	
		Receipts	Shipments
Total. all commodities	2,236	231	2,005
Total petroleum and petroleum products	691	29	663
Subtotal petroleum products	691	29	663
2211 gasoline	379	14	365
2330 distillate fuel oil	312	15	298
Total chemicals and related products	157	157	—
Subtotal fertilizers	157	157	—
3110 nitrogenous fert.	131	131	—
3120 phosphatic fert.	8	8	—
3130 potassic fert.	11	11	—
3190 fert. & mixes nec	8	8	—
Total crude materials, inedible except fuels	83	38	45
Subtotal soil, sand, gravel, rock and stone	42	38	4
4322 limestone	21	21	—
4323 gypsum	5	5	—
4331 sand & gravel	4	—	4
4335 waterway improv. mat	12	12	—
Subtotal sulphur, clay and salt	41	—	41
4782 clay & refrac. mat.	41	—	41
Total food and farm products	1,304	7	1,296
Subtotal grain	929	6	923
6241 wheat	193	—	193
6344 corn	355	—	355
6442 rice	250	6	244
6447 sorghum grains	131	—	131
Subtotal oilseeds	364	—	364
6522 soybeans	362	—	362
6590 oilseeds nec	1	—	1
Subtotal vegetable products	2	—	2
6654 vegetables & prod.	2	—	2
Subtotal processed grain and animal feed	2	2	—
6747 grain mill products	2	2	—
Subtotal other agricultural products	8	—	8
6889 food products nec	8	—	8

WOLF RIVER, TN (INCLUDED IN TRAFFIC OF PORT OF MEMPHIS, TN)

Section Included: Mouth to mile 3. Maintained Depth: 9 feet.

Comparative Statement of Traffic (thousand short tons)

Year	Total	Year	Total	Year	Total	Year	Total
1998	1,675*	2001	862	2004	1,174	2007	1,019
1999	1,214	2002	877	2005	1,012		
2000	845	2003	1,005	2006	1,076		

*Revised after original year of publication

Freight Traffic, 2007 (thousand short tons)

Commodity	Grand Total	Internal	
		Inbound	Outbound
Total all commodities	1,019	504	515
Total chemicals and related products	20	20	---
Subtotal other chemicals and related products	20	20	---
3274 sodium hydroxide	20	20	---
Total primary manufactured goods	468	468	---
Subtotal lime, cement and glass	466	466	---
5220 cement & concrete	466	466	---
Subtotal primary non-ferrous metal products	2	2	---
5480 fab. metal products	2	2	---
Total food and farm products	531	16	515
Subtotal grain	289	16	273
6241 wheat	139	---	139
6344 corn	91	16	74
6447 sorghum grains	60	---	60
Subtotal oilseeds	240	---	240
6522 soybeans	240	---	240
Subtotal processed grain and animal feed	2	---	2
6782 animal feed, prep.	2	---	2
Ton-miles (x1000)	1,687	543	1,144

Tons All Traffic (x1000) **1,019**
 Ton-miles All Traffic (x1000) **1,687**
 Total Trip-ton-miles Internal and Intransport (x1000) **452,398**

ELVIS STAHR (HICKMAN) HARBOR, KY

Section Included: An off-river harbor channel located at mile 922 of the Lower Mississippi River, 5,800 feet long, 250 feet wide, 500 by 600 foot turning basin. Maintained Depth: 9 feet. Tidal range to 8 feet at mean higher water.

Comparative Statement of Traffic (thousand short tons)

Year	Total	Year	Total	Year	Total	Year	Total
1998	0	2001	0	2004	825	2007	794
1999	0	2002	0	2005	624		
2000	0	2003	842	2006	681		

Note: Comparative traffic is unavailable prior to 2003.

Freight Traffic, 2007 (thousand short tons)

Commodity	Grand Total	Internal	
		Receipts	Shipments
Total all commodities	794	245	548
Total coal	46	46	---
1200 coal coke	46	46	---
Total petroleum and petroleum products	3	3	---
Subtotal petroleum products	3	3	---
2540 petroleum coke	3	3	---
Total chemicals and related products	24	24	---
Subtotal fertilizers	24	24	---
3110 nitrogenous fert.	7	7	---
3130 potassic fert.	11	11	---
3190 fert. & mixes nec	6	6	---
Total crude materials, inedible except fuels	135	134	1
Subtotal soil, sand, gravel, rock and stone	122	121	0
4310 building stone	0	---	0
4322 limestone	121	121	---
Subtotal iron ore and scrap	2	2	---
4420 iron & steel scrap	2	2	---
Subtotal non-ferrous ores and scrap	11	11	---
4690 non-ferrous ores nec	11	11	---
Subtotal sulphur, clay and salt	0	---	0
4782 clay & refrac. mat.	0	---	0
Total primary manufactured goods	37	37	---
Subtotal primary iron and steel products	29	29	---
5330 i&s plates & sheets	5	5	---
5360 i&s bars & shapes	22	22	---
5390 primary i&s nec	2	2	---
Subtotal primary non-ferrous metal products	8	8	---
5429 smelted prod. nec	8	8	---

ELVIS STAHR (HICKMAN) HARBOR, KY
 Freight Traffic, 2007 - continued
 (thousand short tons)

Commodity	Grand Total	Internal	
		Receipts	Shipments
Total food and farm products	549	2	548
Subtotal grain	288	—	288
6241 wheat	93	—	93
6344 corn	186	—	186
6442 rice	3	—	3
6447 sorghum grains	6	—	6
Subtotal oilseeds	262	2	260
6522 soybeans	262	2	260

OSCEOLA HARBOR, AR

Section Included: An off-river harbor channel located at mile 785 of the Lower Mississippi River, 6,500 feet long, 250 feet wide, 250 foot turning basin. Maintained Depth: 9 feet. Tidal range to 5 feet at mean higher water.

Comparative Statement of Traffic (thousand short tons)

Year	Total	Year	Total	Year	Total	Year	Total
1998	0	2001	0	2004	344	2007	385
1999	0	2002	0	2005	298		
2000	0	2003	197	2006	634		

Note: Comparative traffic is unavailable prior to 2003.

Freight Traffic, 2007 (thousand short tons)

Commodity	Grand Total	Domestic
		Internal Shipments
Total. all commodities	385	385
Total food and farm products	385	385
Subtotal grain	235	235
6241 wheat	46	46
6344 corn	43	43
6442 rice	131	131
6447 sorghum grains	16	16
Subtotal oilseeds	151	151
6522 soybeans	151	151

Other Harbors and Waterways 2007

Harbor or Waterway Project	Commodity	Thousand Short Tons
CARUTHERSVILLE HARBOR, MO (THE CHUTE)	3110 nitrogenous fert.	20
	3120 phosphatic fert.	7
	3130 potassic fert.	28
	3190 fert. & mixes nec	17
	6442 rice	26
	Total Tons(x1000)	99
NEW MADRID HARBOR, MO	3110 nitrogenous fert.	11
	3120 phosphatic fert.	5
	3130 potassic fert.	7
	3190 fert. & mixes nec	12
	6344 corn	10
	6442 rice	42
Total Tons(x1000)	87	
ST. FRANCIS AND L'ANGUILLE RIVERS AND BLACKFISH BAYOU, AR	No Commerce Reported	
WHITE RIVER, AR BELOW BATESVILLE, AR	6241 wheat	23
	6447 sorghum grains	5
	6522 soybeans	186
	Total Tons(x1000)	214
	Total Ton-miles(x1000)	25,009
	Total Trip-ton-miles Internal and Intraport (x1000)	128,029

PORT OF METROPOLITAN ST. LOUIS, MO

Section Included: Both banks of Mississippi River from mile 138.8 through mile 208.8 above Ohio River Junction. Maintained Depth: 9 feet.

Comparative Statement of Traffic (thousand short tons)

Year	Total	Year	Total	Year	Total	Year	Total
1998	31,758	2001	34,432	2004	33,387	2007	32,125
1999	32,651	2002	32,601	2005	30,347		
2000	33,338	2003	32,431	2006	31,317		

Freight Traffic, 2007 (thousand short tons)

Commodity	Grand Total	Internal		
		Receipts	Shipments	Intransport
Total. all commodities	32,125	6,291	23,479	2,355
Total coal	12,578	1,202	11,175	202
1100 coal & lignite	11,972	647	11,123	202
1200 coal coke	607	555	52	—
Total petroleum and petroleum products	4,590	1,903	2,398	289
Subtotal crude petroleum	363	9	354	—
2100 crude petroleum	363	9	354	—
Subtotal petroleum products	4,226	1,894	2,044	289
2211 gasoline	221	183	37	—
2330 distillate fuel oil	970	928	8	34
2340 residual fuel oil	181	42	135	5
2350 lube oil & greases	556	250	307	—
2429 naphtha & solvents	148	141	7	—
2430 asphalt, tar & pitch	1,938	171	1,518	249
2540 petroleum coke	34	1	33	—
2640 hydrocarbon & petrol gases, liquefied and gaseous	148	148	—	—
2990 petro. products nec	30	30	—	—
Total chemicals and related products	1,549	1,067	480	3
Subtotal fertilizers	873	751	119	3
3110 nitrogenous fert.	392	381	11	—
3120 phosphatic fert.	20	12	7	—
3130 potassic fert.	232	130	99	3
3190 fert. & mixes nec	229	227	2	—
Subtotal other chemicals and related products	677	316	360	—
3212 benzene & toluene	157	—	157	—
3220 alcohols	158	3	155	—
3272 sulphuric acid	3	—	3	—
3273 ammonia	45	—	45	—
3274 sodium hydroxide	278	278	—	—
3275 inorg. elem., oxides, & halogen salts	15	15	—	—
3276 metallic salts	19	19	—	—
3279 inorganic chem. nec	2	2	—	—
Total crude materials, inedible except fuels	3,512	1,465	634	1,413
Subtotal forest products, wood and chips	62	15	47	—
4161 wood chips	62	15	47	—
Subtotal soil, sand, gravel, rock and stone	2,342	881	51	1,409
4322 limestone	9	9	—	—
4323 gypsum	11	11	—	—
4331 sand & gravel	1,532	73	50	1,409
4335 waterway improv. mat	790	788	2	—
Subtotal iron ore and scrap	430	40	386	4
4410 iron ore	47	28	18	—
4420 iron & steel scrap	383	12	368	4
Subtotal non-ferrous ores and scrap	61	15	46	—
4650 aluminum ore	2	2	—	—
4670 manganese ore	7	6	2	—
4680 non-ferrous scrap	7	2	6	—
4690 non-ferrous ores nec	45	7	38	—
Subtotal sulphur, clay and salt	30	16	14	—
4782 clay & refrac. mat.	30	16	14	—
Subtotal slag	202	115	87	—
4860 slag	202	115	87	—
Subtotal other non-metal. min.	386	383	3	—
4900 non-metal. min. nec	386	383	3	—
Total primary manufactured goods	1,855	585	823	447
Subtotal lime, cement and glass	1,237	285	505	447
5220 cement & concrete	1,237	285	505	447
Subtotal primary iron and steel products	583	291	293	—
5312 pig iron	23	20	3	—
5315 ferro alloys	18	15	3	—
5320 i&s primary forms	5	5	—	—
5330 i&s plates & sheets	451	193	259	—
5360 i&s bars & shapes	39	39	—	—
5370 i&s pipe & tube	2	2	—	—
5390 primary i&s nec	45	17	28	—
Subtotal primary non-ferrous metal products	34	9	26	—
5429 smelted prod. nec	1	1	—	—
5480 fab. metal products	33	8	26	—
Total food and farm products	7,993	44	7,947	2
Subtotal grain	5,240	9	5,231	—
6241 wheat	1,344	—	1,344	—
6344 corn	3,799	9	3,790	—
6442 rice	2	—	2	—
6445 oats	13	—	13	—
6447 sorghum grains	82	—	82	—
Subtotal oilseeds	2,170	4	2,164	2
6522 soybeans	2,065	4	2,059	2
6590 oilseeds nec	105	—	105	—

PORT OF METROPOLITAN ST. LOUIS, MO
Freight Traffic, 2007 - continued
(thousand short tons)

Commodity	Grand Total	Internal		
		Receipts	Shipments	Intraport
Subtotal vegetable products	20	—	20	—
6653 vegetable oils	16	—	16	—
6654 vegetables & prod.	4	—	4	—
Subtotal processed grain and animal feed	548	31	517	—
6747 grain mill products	11	—	11	—
6782 animal feed, prep.	537	31	506	—
Subtotal other agricultural products	15	—	15	—
6889 food products nec	15	—	15	—
Total all manufactured equipment, machinery and products	47	25	22	—
7110 machinery (not elec)	17	15	2	—
7210 vehicles & parts	10	10	—	—
7600 rubber & plastic pr.	19	—	19	—
7900 manufac. prod. nec	1	—	1	—

KASKASKIA RIVER, IL

Section Included: Mouth at Mississippi River to mile 36.2 at Fayetteville, IL. Maintained Depth: 9 feet. Navigation Season: Entire year.

Comparative Statement of Traffic (thousand short tons)

Year	Total	Year	Total	Year	Total	Year	Total
1998	784	2001	339	2004	549	2007	808
1999	372	2002	160	2005	723		
2000	167	2003	218	2006	784		

Freight Traffic, 2007 (thousand short tons)

Commodity	Grand Total	Internal	
		Inbound Upbound	Outbound Downbnd
Total. all commodities	808	29	779
Total coal	32	—	32
1100 coal & lignite	32	—	32
Total chemicals and related products	20	20	—
Subtotal fertilizers	20	20	—
3110 nitrogenous fert.	3	3	—
3130 potassic fert.	9	9	—
3190 fert. & mixes nec	8	8	—
Total crude materials, inedible except fuels	263	—	263
Subtotal soil, sand, gravel, rock and stone	179	—	179
4322 limestone	58	—	58
4331 sand & gravel	121	—	121
Subtotal slag	84	—	84
4860 slag	84	—	84
Total primary manufactured goods	10	8	1
Subtotal primary iron and steel products	10	8	1
5330 i&s plates & sheets	8	7	1
5360 i&s bars & shapes	2	2	—
Total food and farm products	483	—	483
Subtotal grain	279	—	279
6241 wheat	28	—	28
6344 corn	243	—	243
6447 sorghum grains	8	—	8
Subtotal oilseeds	184	—	184
6522 soybeans	184	—	184
Subtotal vegetable products	2	—	2
6654 vegetables & prod.	2	—	2
Subtotal processed grain and animal feed	18	—	18
6782 animal feed, prep.	18	—	18
Ton-miles (x1000)	13,595	641	12,954

Tons All Traffic (x1000)	808
Ton-miles All Traffic (x1000)	13,595
Total Trip-ton-miles Internal and Intraport (x1000)	650,221

SOUTHEAST MISSOURI PORT, MO

Section Included: An off-river slack water harbor channel located at mile 48 of the Upper Mississippi River, 1,800 feet long, 230 feet wide. Maintained Depth: 9 feet. Tidal range to 4 feet at mean higher water.

Comparative Statement of Traffic (thousand short tons)

Year	Total	Year	Total	Year	Total	Year	Total
1998	0	2001	0	2004	269	2007	1,013
1999	0	2002	0	2005	906		
2000	0	2003	147	2006	855		

Note: Comparative traffic is unavailable prior to 2003.

Freight Traffic, 2007 (thousand short tons)

Commodity	Grand Total	Internal	
		Receipts	Shipments
Total. all commodities	1,013	265	747
Total chemicals and related products	225	225	—
Subtotal fertilizers	141	141	—
3110 nitrogenous fert.	99	99	—
3120 phosphatic fert.	2	2	—
3130 potassic fert.	26	26	—
3190 fert. & mixes nec	14	14	—
Subtotal other chemicals and related products	84	84	—
3276 metallic salts	84	84	—
Total crude materials, inedible except fuels	379	9	370
Subtotal forest products, wood and chips	156	—	156
4161 wood chips	156	—	156
Subtotal soil, sand, gravel, rock and stone	72	—	72
4331 sand & gravel	72	—	72
Subtotal non-ferrous ores and scrap	141	—	141
4630 copper ore	2	—	2
4690 non-ferrous ores nec	140	—	140
Subtotal other non-metal. min.	9	9	—
4900 non-metal. min. nec	9	9	—
Total primary manufactured goods	18	18	—
Subtotal primary iron and steel products	18	18	—
5360 i&s bars & shapes	18	18	—
Total food and farm products	379	2	377
Subtotal grain	237	2	236
6241 wheat	22	—	22
6344 corn	213	2	211
6447 sorghum grains	3	—	3
Subtotal oilseeds	125	—	125
6522 soybeans	125	—	125
Subtotal processed grain and animal feed	1	—	1
6747 grain mill products	1	—	1
Subtotal other agricultural products	15	—	15
6889 food products nec	15	—	15
Total all manufactured equipment, machinery and products	12	12	—
7110 machinery (not elec)	12	12	—

MINNEAPOLIS, MN

Section Included: From Mississippi River mile 850 through mile 857(UMR). Maintained Depth: 9 feet.

Comparative Statement of Traffic (thousand short tons)

Year	Total	Year	Total	Year	Total	Year	Total
1998	1,661	2001	1,536	2004	1,311	2007	710
1999	1,689	2002	1,770	2005	927		
2000	1,937	2003	1,728	2006	1,092		

Freight Traffic, 2007 (thousand short tons)

Commodity	Grand Total	Internal	
		Receipts	Shipments
Total. all commodities	710	670	39
Total coal	96	96	—
1100 coal & lignite	96	96	—
Total chemicals and related products	5	3	2
Subtotal fertilizers	5	3	2
3110 nitrogenous fert.	5	3	2
Total crude materials, inedible except fuels	566	535	31
Subtotal soil, sand, gravel, rock and stone	535	535	—
4331 sand & gravel	535	535	—
Subtotal iron ore and scrap	31	—	31
4420 iron & steel scrap	31	—	31
Total primary manufactured goods	35	35	—
Subtotal primary iron and steel products	35	35	—
5312 pig iron	28	28	—
5330 i&s plates & sheets	6	6	—
5390 primary i&s nec	1	1	—
Total food and farm products	6	—	6
Subtotal grain	5	—	5
6344 corn	5	—	5
Subtotal oilseeds	2	—	2
6522 soybeans	2	—	2
Total all manufactured equipment, machinery and products	1	1	—
7500 textile products	1	1	—

ST. PAUL, MN

Section Included: From Mississippi River mile 830 through mile 847(UMR). Maintained Depth: 9 feet.

Comparative Statement of Traffic (thousand short tons)

Year	Total	Year	Total	Year	Total	Year	Total
1998	5,017	2001	4,668	2004	5,126	2007	4,133
1999	5,335	2002	5,617	2005	4,998		
2000	5,254	2003	5,152	2006	4,656		

Freight Traffic, 2007 (thousand short tons)

Commodity	Grand Total	Internal	
		Receipts	Shipments
Total. all commodities	4,133	2,096	2,037
Total coal	120	23	98
1100 coal & lignite	23	23	—
1200 coal coke	98	—	98
Total petroleum and petroleum products	378	78	299
Subtotal crude petroleum	3	—	3
2100 crude petroleum	3	—	3
Subtotal petroleum products	374	78	296
2211 gasoline	48	48	—
2330 distillate fuel oil	32	15	16
2340 residual fuel oil	57	9	47
2430 asphalt, tar & pitch	133	6	128
2540 petroleum coke	105	—	105
Total chemicals and related products	791	441	350
Subtotal fertilizers	670	320	350
3110 nitrogenous fert.	207	203	5
3120 phosphatic fert.	64	14	50
3130 potassic fert.	322	30	292
3190 fert. & mixes nec	76	73	3
Subtotal other chemicals and related products	122	122	—
3274 sodium hydroxide	120	120	—
3276 metallic salts	1	1	—
Total crude materials, inedible except fuels	1,276	1,109	167
Subtotal forest products, wood and chips	3	3	—
4190 forest products nec	3	3	—
Subtotal soil, sand, gravel, rock and stone	671	671	—
4331 sand & gravel	671	671	—
Subtotal iron ore and scrap	166	—	166
4410 iron ore	18	—	18
4420 iron & steel scrap	148	—	148
Subtotal marine shells	3	3	—
4515 marine shells	3	3	—
Subtotal sulphur, clay and salt	6	6	—
4782 clay & refrac. mat.	6	6	—
Subtotal slag	8	6	1
4860 slag	8	6	1

ST. PAUL, MN
Freight Traffic, 2007 - continued
(thousand short tons)

Commodity	Grand Total	Internal	
		Receipts	Shipments
Subtotal other non-metal. min.	419	419	—
4900 non-metal. min. nec	419	419	—
Total primary manufactured goods	425	420	5
Subtotal lime, cement and glass	370	367	3
5220 cement & concrete	370	367	3
Subtotal primary iron and steel products	52	50	2
5330 i&s plates & sheets	11	11	—
5360 i&s bars & shapes	41	39	2
Subtotal primary non-ferrous metal products	3	3	—
5480 fab. metal products	3	3	—
Total food and farm products	1,143	25	1,118
Subtotal grain	840	5	835
6241 wheat	31	—	31
6344 corn	803	3	800
6442 rice	2	2	—
6445 oats	4	—	4
Subtotal oilseeds	229	17	212
6522 soybeans	180	2	179
6590 oilseeds nec	49	16	33
Subtotal vegetable products	4	1	3
6653 vegetable oils	4	1	3
Subtotal processed grain and animal feed	70	2	68
6782 animal feed, prep.	70	2	68
Total all manufactured equipment, machinery and products	0	0	—
7110 machinery (not elec)	0	0	—

MINNESOTA RIVER, MN

Section Included: Mouth to Shakopee, MN, mile 25.6. Maintained Depth: 9 feet, mouth to Savage, MN, mile 14.7; local interests maintain 9-foot channel for restricted widths from mile 14.7 to mile 21.8 near Shakopee, MN. Navigation Season: 23 March to 5 December.

Comparative Statement of Traffic (thousand short tons)

Year	Total	Year	Total	Year	Total	Year	Total
1998	4,691	2001	3,802	2004	2,614	2007	2,542
1999	5,790	2002	4,748	2005	2,144		
2000	4,544	2003	3,769	2006	2,501		

Freight Traffic, 2007 (thousand short tons)

Commodity	Grand Total	Internal	
		Inbound	Outbound
Total. all commodities	2,542	783	1,759
Total petroleum and petroleum products	5	5	—
Subtotal petroleum products	5	5	—
2540 petroleum coke	5	5	—
Total chemicals and related products	150	150	—
Subtotal fertilizers	150	150	—
3110 nitrogenous fert.	30	30	—
3120 phosphatic fert.	21	21	—
3130 potassic fert.	1	1	—
3190 fert. & mixes nec	97	97	—
Total crude materials, inedible except fuels	628	628	—
Subtotal soil, sand, gravel, rock and stone	514	514	—
4322 limestone	484	484	—
4327 phosphate rock	6	6	—
4331 sand & gravel	25	25	—
Subtotal other non-metal. min.	113	113	—
4900 non-metal. min. nec	113	113	—
Total food and farm products	1,759	—	1,759
Subtotal grain	1,532	—	1,532
6241 wheat	77	—	77
6344 corn	1,455	—	1,455
Subtotal oilseeds	223	—	223
6522 soybeans	206	—	206
6590 oilseeds nec	17	—	17
Subtotal processed grain and animal feed	3	—	3
6782 animal feed, prep.	3	—	3
Ton-miles (x1000)	35,026	10,737	24,289

Tons All Traffic (x1000) **2,542**
 Ton-miles All Traffic (x1000) **35,026**
 Total Trip-ton-miles Internal and Intraport (x1000) **3,523,939**

Other Harbors and Waterways 2007

Harbor or Waterway Project	Commodity	Thousand Short Tons
BLACK RIVER, WI	1100 coal & lignite	22
	3274 sodium hydroxide	17
	4900 non-metal. min. nec	58
	5312 pig iron	47
	6344 corn	1
	6522 soybeans	5
	6590 oilseeds nec	19
	Total Tons(x1000)	169
	Total Ton-miles(x1000)	99
	Total Trip-ton-miles Internal and Intraport (x1000)	242,845
ST. CROIX RIVER, WI AND MN	No Commerce Reported	

MCCLELLAN-KERR ARKANSAS RIVER NAVIGATION SYSTEM (CONSOLIDATED REPORT)

Section Included: Main stem of navigation system includes lower 10 miles of White River; Arkansas Post Canal; Arkansas River between Arkansas Post Canal and Muskogee, OK; and Verdigris River between Muskogee, OK and Catoosa, OK; (445 miles). Tributaries include the lower 5 miles of Lake Langhofer, lower 2 miles of Poteau River and the lower 10 miles of Sans Bois Creek (17 miles). Maintained Depth: 9 feet.

Comparative Statement of Traffic (thousand short tons)

Year	Total	Year	Total	Year	Total	Year	Total
1998	12,036	2001	11,206	2004	12,927	2007	12,096
1999	11,716	2002	11,903	2005	12,264		
2000	10,733	2003	12,988	2006	12,833		

Freight Traffic, 2007 (thousand short tons)

Commodity	Grand Total	Internal				
		Inbound	Outbound	Through	Intra	
		Upbound	Downbnd	Downbnd	Upbound	Downbnd
Total. all commodities	12,096	4,059	4,686	214	1,360	1,778
Total coal	618	522	96	—	—	—
1100 coal & lignite	446	427	19	—	—	—
1200 coal coke	172	95	78	—	—	—
Total petroleum and petroleum products	835	514	296	—	7	18
Subtotal petroleum products	835	514	296	—	7	18
2330 distillate fuel oil	394	355	36	—	—	3
2340 residual fuel oil	95	—	86	—	—	9
2430 asphalt, tar & pitch	186	39	134	—	7	7
2540 petroleum coke	160	120	40	—	—	—
2990 petro. products nec	0	—	0	—	—	—
Total chemicals and related products	1,832	1,527	298	—	8	—
Subtotal fertilizers	1,644	1,400	236	—	8	—
3110 nitrogenous fert.	1,111	881	230	—	—	—
3120 phosphatic fert.	66	66	—	—	—	—
3130 potassic fert.	127	121	6	—	6	—
3190 fert. & mixes nec	339	332	6	—	1	—
Subtotal other chemicals and related products	188	127	62	—	—	—
3273 ammonia	60	—	60	—	—	—
3274 sodium hydroxide	95	95	—	—	—	—
3276 metallic salts	29	29	—	—	—	—
3279 inorganic chem. nec	2	—	2	—	—	—
3298 wood & resin chem.	2	2	—	—	—	—
3299 chem. products nec	1	1	—	—	—	—
Total crude materials, inedible except fuels	5,359	169	2,085	—	1,346	1,759
Subtotal forest products, wood and chips	8	2	7	—	—	—
4161 wood chips	6	—	6	—	—	—
4190 forest products nec	3	2	1	—	—	—
Subtotal soil, sand, gravel, rock and stone	4,831	34	1,709	—	1,329	1,759
4322 limestone	14	14	—	—	—	—
4323 gypsum	41	—	41	—	—	—
4331 sand & gravel	2,853	19	26	—	1,329	1,480
4335 waterway improv. mat	1,922	1	1,641	—	—	280
Subtotal iron ore and scrap	303	12	287	—	5	—
4410 iron ore	9	9	—	—	—	—
4420 iron & steel scrap	295	3	287	—	5	—
Subtotal non-ferrous ores and scrap	41	23	5	—	13	—
4650 aluminum ore	14	1	—	—	13	—
4670 manganese ore	25	21	5	—	—	—
4690 non-ferrous ores nec	1	1	—	—	—	—
Subtotal sulphur, clay and salt	63	63	—	—	—	—
4782 clay & refrac. mat.	63	63	—	—	—	—
Subtotal slag	79	2	78	—	—	—
4860 slag	79	2	78	—	—	—
Subtotal other non-metal. min.	34	34	—	—	—	—
4900 non-metal. min. nec	34	34	—	—	—	—
Total primary manufactured goods	1,202	1,136	66	—	—	—
Subtotal paper products	1	—	1	—	—	—
5190 paper products nec	1	—	1	—	—	—
Subtotal lime, cement and glass	239	187	52	—	—	—
5210 lime	12	12	—	—	—	—
5220 cement & concrete	226	175	52	—	—	—
Subtotal primary iron and steel products	874	871	3	—	—	—
5312 pig iron	34	34	—	—	—	—
5315 ferro alloys	3	3	—	—	—	—
5320 i&s primary forms	7	6	0	—	—	—
5330 i&s plates & sheets	510	507	3	—	—	—
5360 i&s bars & shapes	169	169	—	—	—	—
5370 i&s pipe & tube	58	58	—	—	—	—
5390 primary i&s nec	93	93	—	—	—	—
Subtotal primary non-ferrous metal products	87	78	9	—	—	—
5422 aluminum	49	49	—	—	—	—
5480 fab. metal products	38	29	9	—	—	—
Total food and farm products	2,233	188	1,831	214	—	—
Subtotal grain	1,077	12	1,038	27	—	—
6241 wheat	669	8	639	23	—	—
6344 corn	51	4	47	—	—	—
6442 rice	252	—	252	—	—	—
6447 sorghum grains	105	—	100	5	—	—
Subtotal oilseeds	966	2	778	186	—	—
6522 soybeans	963	—	777	186	—	—
6590 oilseeds nec	3	2	1	—	—	—
Subtotal processed grain and animal feed	129	116	13	—	—	—
6747 grain mill products	3	—	3	—	—	—
6782 animal feed, prep.	126	116	10	—	—	—

MCCLELLAN-KERR ARKANSAS RIVER NAVIGATION SYSTEM (CONSOLIDATED REPORT)
 Freight Traffic, 2007 - continued
 (thousand short tons)

Commodity	Grand Total	Internal				
		Inbound	Outbound	Through	Intra	
		Upbound	Downbnd	Downbnd	Upbound	Downbnd
Subtotal other agricultural products	60	58	2	—	—	—
6822 dairy products	2	—	2	—	—	—
6865 molasses	58	58	—	—	—	—
Total all manufactured equipment, machinery and products	18	3	14	—	—	—
7110 machinery (not elec)	12	—	12	—	—	—
7600 rubber & plastic pr.	3	3	—	—	—	—
7900 manufac. prod. nec	3	0	3	—	—	—
Ton-miles (x1000)	2,480,554	1,143,076	1,242,504	2,137	37,538	55,299

Tons All Traffic (x1000) 12,096
Ton-miles All Traffic (x1000) 2,480,554
Total Trip-ton-miles Internal and Intraport (x1000) 6,980,050

TULSA, PORT OF CATOOSA, OK

Section Included: Both banks of the Verdigris River mile 36 to mile 50. Junctions with Arkansas River at mile 395. Maintained depth: 9 feet.

Comparative Statement of Traffic (thousand short tons)

Year	Total	Year	Total	Year	Total	Year	Total
1998	2,367	2001	1,932	2004	2,160	2007	1,919
1999	2,247	2002	2,097	2005	1,752		
2000	1,927	2003	2,217	2006	2,073		

Freight Traffic, 2007 (thousand short tons)

Commodity	Grand Total	Internal	
		Receipts	Shipments
Total. all commodities	1,919	832	1,087
Total coal	9	—	9
1200 coal coke	9	—	9
Total petroleum and petroleum products	185	46	139
Subtotal petroleum products	185	46	139
2330 distillate fuel oil	24	—	24
2340 residual fuel oil	38	—	38
2430 asphalt, tar & pitch	84	18	67
2540 petroleum coke	39	28	11
Total chemicals and related products	744	448	296
Subtotal fertilizers	669	433	236
3110 nitrogenous fert.	523	293	230
3120 phosphatic fert.	20	20	—
3130 potassic fert.	24	24	—
3190 fert. & mixes nec	102	96	6
Subtotal other chemicals and related products	75	15	60
3273 ammonia	60	—	60
3274 sodium hydroxide	13	13	—
3276 metallic salts	2	2	—
Total crude materials, inedible except fuels	49	8	41
Subtotal soil, sand, gravel, rock and stone	41	—	41
4323 gypsum	41	—	41
Subtotal other non-metal. min.	8	8	—
4900 non-metal. min. nec	8	8	—
Total primary manufactured goods	312	312	—
Subtotal primary iron and steel products	288	288	—
5320 i&s primary forms	6	6	—
5330 i&s plates & sheets	204	204	—
5360 i&s bars & shapes	6	6	—
5370 i&s pipe & tube	49	49	—
5390 primary i&s nec	22	22	—
Subtotal primary non-ferrous metal products	23	23	—
5480 fab. metal products	23	23	—
Total food and farm products	608	19	589
Subtotal grain	357	6	350
6241 wheat	315	6	309
6344 corn	3	—	3
6447 sorghum grains	39	—	39
Subtotal oilseeds	236	—	236
6522 soybeans	236	—	236
Subtotal processed grain and animal feed	3	—	3
6747 grain mill products	3	—	3
Subtotal other agricultural products	13	13	—
6865 molasses	13	13	—
Total all manufactured equipment, machinery and products	13	—	13
7110 machinery (not elec)	11	—	11
7900 manufac. prod. nec	2	—	2

Other Harbors and Waterways 2007

Harbor or Waterway	Commodity	Thousand Short Tons
Project		
BLACK RIVER, AR AND MO	No Commerce Reported	
UPPER WHITE RIVER, AR ABOVE BATESVILLE, AR	4331 sand & gravel	37
	Total Tons(x1000)	37
	Total Ton-miles(x1000)	294
	Total Trip-ton-miles Internal and Intraport (x1000)	294

ILLINOIS RIVER, IL (INCLUDED IN THE ILLINOIS WATERWAY CONSOLIDATED)

Section Included: Mouth of Illinois River, Grafton, IL to Lockport, IL, 291.9 miles. Maintained Depth: 9 feet.

Comparative Statement of Traffic (thousand short tons)

Year	Total	Year	Total	Year	Total	Year	Total
1998	38,641*	2001	40,333	2004	40,209	2007	35,648
1999	40,685	2002	40,204	2005	38,395		
2000	41,491	2003	39,494	2006	37,550		

*Revised after original year of publication

Freight Traffic, 2007 (thousand short tons)

Commodity	Grand Total	Internal							
		Inbound		Outbound		Through		Intra	
		Upbound	Downbnd	Upbound	Downbnd	Upbound	Downbnd	Upbound	Downbnd
Total. all commodities	71,296	14,095	1,211	4,492	31,380	10,261	6,948	2,606	305
Total coal	5,678	2,290	—	3	78	574	247	2,485	—
1100 coal & lignite	4,898	2,278	—	—	7	129	—	2,485	—
1200 coal coke	780	13	—	3	71	445	247	—	—
Total petroleum and petroleum products	12,252	2,027	224	2,022	3,602	1,478	2,494	115	289
Subtotal crude petroleum	31	31	—	—	—	—	—	—	—
2100 crude petroleum	31	31	—	—	—	—	—	—	—
Subtotal petroleum products	12,221	1,996	224	2,022	3,602	1,478	2,494	115	289
2211 gasoline	394	192	—	—	59	144	—	—	—
2221 kerosene	27	20	—	—	7	—	—	—	—
2330 distillate fuel oil	3,527	308	85	72	1,296	386	1,368	13	—
2340 residual fuel oil	1,384	28	—	109	992	36	127	61	32
2350 lube oil & greases	502	257	—	—	—	243	3	—	—
2429 naphtha & solvents	231	68	—	—	—	114	49	—	—
2430 asphalt, tar & pitch	2,322	288	—	745	465	482	138	41	164
2540 petroleum coke	2,964	5	126	1,097	772	60	810	—	94
2640 hydrocarbon & petrol gases, liquefied and gaseous	12	—	—	—	12	—	—	—	—
2990 petro. products nec	857	831	13	—	—	13	—	—	—
Total chemicals and related products	9,258	5,113	118	113	1,308	2,086	517	—	4
Subtotal fertilizers	2,773	2,489	—	—	66	218	—	—	—
3110 nitrogenous fert.	1,525	1,323	—	—	66	137	—	—	—
3120 phosphatic fert.	77	70	—	—	—	6	—	—	—
3130 potassic fert.	358	355	—	—	—	3	—	—	—
3190 fert. & mixes nec	813	741	—	—	—	72	—	—	—
Subtotal other chemicals and related products	6,485	2,624	118	113	1,241	1,868	517	—	4
3211 acyclic hydrocarbons	74	74	—	—	—	—	—	—	—
3212 benzene & toluene	228	—	—	—	—	107	121	—	—
3219 other hydrocarbons	1,427	1,294	42	—	6	83	3	—	—
3220 alcohols	2,657	153	76	113	1,233	723	360	—	—
3260 organic comp. nec	58	22	—	—	—	36	—	—	—
3273 ammonia	795	791	—	—	—	—	—	—	4
3274 sodium hydroxide	850	64	—	—	3	783	—	—	—
3275 inorg. elem., oxides, & halogen salts	89	3	—	—	—	86	—	—	—
3276 metallic salts	90	20	—	—	—	37	33	—	—
3279 inorganic chem. nec	140	137	—	—	—	3	—	—	—
3299 chem. products nec	77	68	—	—	—	10	—	—	—
Total crude materials, inedible except fuels	9,352	2,331	462	2,353	157	2,155	1,888	6	—
Subtotal forest products, wood and chips	578	335	—	—	3	240	—	—	—
4161 wood chips	566	323	—	—	3	240	—	—	—
4190 forest products nec	12	12	—	—	—	—	—	—	—
Subtotal pulp and waste paper	6	6	—	—	—	—	—	—	—
4225 pulp & waste paper	6	6	—	—	—	—	—	—	—
Subtotal soil, sand, gravel, rock and stone	3,516	472	388	2,337	12	299	3	6	—
4322 limestone	124	124	—	—	—	—	—	—	—
4323 gypsum	166	—	—	—	—	166	—	—	—
4331 sand & gravel	3,225	347	388	2,337	12	133	3	6	—
Subtotal iron ore and scrap	2,165	306	74	17	64	302	1,403	—	—
4410 iron ore	276	7	—	—	—	225	44	—	—
4420 iron & steel scrap	1,889	299	74	17	64	77	1,359	—	—
Subtotal non-ferrous ores and scrap	133	40	—	—	3	87	3	—	—
4650 aluminum ore	23	13	—	—	3	7	—	—	—
4670 manganese ore	107	27	—	—	—	77	3	—	—
4690 non-ferrous ores nec	3	—	—	—	—	3	—	—	—
Subtotal sulphur, clay and salt	251	12	—	—	—	239	—	—	—
4782 clay & refrac. mat.	251	12	—	—	—	239	—	—	—
Subtotal slag	609	28	—	—	75	26	480	—	—
4860 slag	609	28	—	—	75	26	480	—	—
Subtotal other non-metal. min.	2,094	1,132	—	—	—	962	—	—	—
4900 non-metal. min. nec	2,094	1,132	—	—	—	962	—	—	—

ILLINOIS RIVER, IL (INCLUDED IN THE ILLINOIS WATERWAY CONSOLIDATED)
 Freight Traffic, 2007 - continued
 (thousand short tons)

Commodity	Grand Total	Internal							
		Inbound		Outbound		Through		Intra	
		Upbound	Downbnd	Upbound	Downbnd	Upbound	Downbnd	Upbound	Downbnd
Total primary manufactured goods	7,622	2,135	330	---	299	3,768	1,089	---	---
Subtotal lime, cement and glass	1,856	534	3	---	---	798	521	---	---
5220 cement & concrete	1,853	534	3	---	---	795	521	---	---
5290 misc. mineral prod.	3	---	---	---	---	3	---	---	---
Subtotal primary iron and steel products	5,493	1,587	326	---	267	2,759	553	---	---
5312 pig iron	2,499	1,392	---	---	---	1,074	32	---	---
5315 ferro alloys	453	46	---	---	---	395	12	---	---
5320 i&s primary forms	76	6	---	---	---	47	23	---	---
5330 i&s plates & sheets	1,631	76	326	---	---	789	439	---	---
5360 i&s bars & shapes	553	16	---	---	267	270	---	---	---
5370 i&s pipe & tube	36	3	---	---	---	33	---	---	---
5390 primary i&s nec	244	47	---	---	---	150	47	---	---
Subtotal primary non-ferrous metal products	273	14	---	---	32	211	16	---	---
5422 aluminum	3	---	---	---	---	3	---	---	---
5429 smelted prod. nec	54	---	---	---	---	54	---	---	---
5480 fab. metal products	216	14	---	---	32	154	16	---	---
Total food and farm products	26,971	174	---	---	25,920	168	698	---	12
Subtotal grain	20,553	6	---	---	20,075	---	463	---	9
6241 wheat	857	---	---	---	610	---	247	---	---
6344 corn	19,687	---	---	---	19,461	---	217	---	9
6442 rice	6	6	---	---	---	---	---	---	---
6447 sorghum grains	3	---	---	---	3	---	---	---	---
Subtotal oilseeds	3,880	49	---	---	3,608	44	179	---	---
6522 soybeans	3,760	3	---	---	3,579	---	179	---	---
6590 oilseeds nec	120	46	---	---	29	44	---	---	---
Subtotal vegetable products	20	3	---	---	9	---	9	---	---
6653 vegetable oils	11	3	---	---	6	---	3	---	---
6654 vegetables & prod.	9	---	---	---	3	---	6	---	---
Subtotal processed grain and animal feed	2,210	---	---	---	2,162	3	42	---	3
6747 grain mill products	58	---	---	---	54	3	---	---	---
6782 animal feed, prep.	2,153	---	---	---	2,108	---	42	---	3
Subtotal other agricultural products	307	115	---	---	66	121	6	---	---
6861 sugar	118	---	---	---	---	118	---	---	---
6865 molasses	124	115	---	---	---	3	6	---	---
6885 alcoholic beverages	66	---	---	---	66	---	---	---	---
Total all manufactured equipment, machinery and products	159	21	77	---	15	32	14	---	---
7110 machinery (not elec)	106	3	77	---	---	23	3	---	---
7120 electrical machinery	10	10	---	---	---	---	---	---	---
7500 textile products	2	2	---	---	---	---	---	---	---
7600 rubber & plastic pr.	22	---	---	---	15	---	6	---	---
7800 empty containers	6	---	---	---	---	3	3	---	---
7900 manufac. prod. nec	14	6	---	---	---	6	2	---	---
Total unknown or not elsewhere classified	3	3	---	---	---	---	---	---	---
9900 unknown or nec	3	3	---	---	---	---	---	---	---
Ton-miles (x1000)	13,898,438	2,562,637	100,599	189,866	5,783,374	2,985,871	2,021,784	227,105	27,200
Tons All Traffic (x1000)					71,296				
Ton-miles All Traffic (x1000)					13,898,438				
Total Trip-ton-miles Internal and Intraport (x1000)					72,542,665				

CHICAGO SANITARY AND SHIP CANAL, IL
 (INCLUDED IN PORT OF CHICAGO, ALSO INCLUDED IN STATISTICS FOR ILLINOIS WATERWAY)

Section Included: Chicago Sanitary and Ship Canal. Damen Avenue, Chicago to Lockport, IL. Maintained Depth: 9 feet at low water stages.

Comparative Statement of Traffic (thousand short tons)

Year	Total	Year	Total	Year	Total	Year	Total
1998	18,185*	2001	16,905	2004	20,571	2007	16,929
1999	17,500	2002	17,059	2005	21,044		
2000	17,983	2003	19,465	2006	19,927		

*Revised after original year of publication

Freight Traffic, 2007 (thousand short tons)

Commodity	Total	Foreign Inbound
Total. all commodities	5	5
Total chemicals and related products	5	5
Subtotal other chemicals and related products	5	5
3219 other hydrocarbons	5	5
Ton-miles (x1000)	46	46

CHICAGO SANITARY AND SHIP CANAL, IL
 (INCLUDED IN PORT OF CHICAGO, ALSO INCLUDED IN STATISTICS FOR ILLINOIS WATERWAY)
 Freight Traffic, 2007 - continued
 (thousand short tons)

		Commodity		Total		Foreign Inbound			
Foreign									
		Commodity		Total					
Total, all commodities						0			
Ton-miles (x1000)						0,			
Commodity	Total	Internal							
		Inbound		Outbound		Through		Intra	
		Upbound	Downbnd	Upbound	Downbnd	Upbound	Downbnd	Upbound	Downbnd
Total, all commodities	16,924	3,598	177	2,542	1,690	4,209	2,408	2,204	96
Total coal	3,018	199	—	830	61	271	62	1,595	—
1100 coal & lignite	2,670	192	—	830	—	54	—	1,595	—
1200 coal coke	348	8	—	—	61	217	62	—	—
Total petroleum and petroleum products	3,750	902	40	466	1,102	884	272	32	51
Subtotal petroleum products	3,750	902	40	466	1,102	884	272	32	51
2211 gasoline	72	11	—	—	—	61	—	—	—
2330 distillate fuel oil	1,055	175	29	9	626	71	109	9	27
2340 residual fuel oil	139	69	—	—	31	3	36	—	—
2350 lube oil & greases	126	57	1	—	1	64	—	1	—
2429 naphtha & solvents	89	57	7	—	17	—	8	1	—
2430 asphalt, tar & pitch	692	474	—	—	19	146	53	—	—
2540 petroleum coke	1,563	59	3	457	408	532	60	20	25
2990 petro. products nec	13	—	—	—	—	7	7	—	—
Total chemicals and related products	1,583	798	125	—	241	302	76	4	37
Subtotal fertilizers	109	2	—	—	—	107	—	—	—
3110 nitrogenous fert.	68	2	—	—	—	67	—	—	—
3120 phosphatic fert.	3	—	—	—	—	3	—	—	—
3130 potassic fert.	1	—	—	—	—	1	—	—	—
3190 fert. & mixes nec	36	—	—	—	—	36	—	—	—
Subtotal other chemicals and related products	1,474	796	125	—	241	194	76	4	37
3212 benzene & toluene	114	54	—	—	60	—	—	—	—
3219 other hydrocarbons	99	39	—	—	22	2	—	—	35
3220 alcohols	642	274	—	—	142	144	76	4	2
3260 organic comp. nec	18	18	—	—	—	—	—	—	—
3274 sodium hydroxide	392	392	—	—	—	—	—	—	—
3275 inorg. elem., oxides, & halogen salts	43	16	—	—	—	27	—	—	—
3276 metallic salts	159	3	125	—	17	15	—	—	—
3279 inorganic chem. nec	2	—	—	—	—	2	—	—	—
3299 chem. products nec	5	—	—	—	—	5	—	—	—
Total crude materials, inedible except fuels	5,279	1,093	13	1,247	232	1,169	946	573	7
Subtotal forest products, wood and chips	120	115	—	—	—	5	—	—	—
4161 wood chips	120	115	—	—	—	5	—	—	—
Subtotal soil, sand, gravel, rock and stone	3,340	702	—	1,247	194	616	2	573	7
4323 gypsum	83	—	—	—	—	83	—	—	—
4331 sand & gravel	3,249	702	—	1,247	194	533	2	573	—
4335 waterway improv. mat	7	—	—	—	—	—	—	—	7
Subtotal iron ore and scrap	915	6	13	0	38	154	704	—	—
4410 iron ore	134	—	—	—	—	112	22	—	—
4420 iron & steel scrap	780	6	13	0	38	42	682	—	—
Subtotal non-ferrous ores and scrap	45	3	—	—	—	41	1	—	—
4650 aluminum ore	3	—	—	—	—	3	—	—	—
4670 manganese ore	40	3	—	—	—	36	1	—	—
4690 non-ferrous ores nec	1	—	—	—	—	1	—	—	—
Subtotal sulphur, clay and salt	119	2	—	—	—	118	—	—	—
4782 clay & refrac. mat.	119	2	—	—	—	118	—	—	—
Subtotal slag	259	6	—	—	—	13	240	—	—
4860 slag	259	6	—	—	—	13	240	—	—
Subtotal other non-metal. min.	481	259	—	—	—	222	—	—	—
4900 non-metal. min. nec	481	259	—	—	—	222	—	—	—
Total primary manufactured goods	2,800	584	—	—	28	1,506	682	—	—
Subtotal lime, cement and glass	867	421	—	—	2	184	260	—	—
5220 cement & concrete	866	421	—	—	2	183	260	—	—
5290 misc. mineral prod.	1	—	—	—	—	1	—	—	—
Subtotal primary iron and steel products	1,819	148	—	—	26	1,232	414	—	—
5312 pig iron	553	—	—	—	—	537	16	—	—

CHICAGO SANITARY AND SHIP CANAL, IL
 (INCLUDED IN PORT OF CHICAGO, ALSO INCLUDED IN STATISTICS FOR ILLINOIS WATERWAY)
 Freight Traffic, 2007 - continued
 (thousand short tons)

Commodity	Total	Internal								
		Inbound		Outbound		Through		Intra		
		Upbound	Downbnd	Upbound	Downbnd	Upbound	Downbnd	Upbound	Downbnd	
5315 ferro alloys	204	—	—	—	—	1	197	5	—	—
5320 i&s primary forms	35	—	—	—	—	5	24	6	—	—
5330 i&s plates & sheets	777	67	—	—	—	20	327	363	—	—
5360 i&s bars & shapes	135	48	—	—	—	—	87	—	—	—
5370 i&s pipe & tube	17	17	—	—	—	—	—	—	—	—
5390 primary i&s nec	99	16	—	—	—	—	59	23	—	—
Subtotal primary non-ferrous metal products	113	15	—	—	—	—	90	8	—	—
5422 aluminum	1	—	—	—	—	—	1	—	—	—
5429 smelted prod. nec	27	13	—	—	—	—	14	—	—	—
5480 fab. metal products	85	2	—	—	—	—	75	8	—	—
Total food and farm products	433	19	—	—	—	24	65	325	—	—
Subtotal grain	232	—	—	—	—	5	—	227	—	—
6241 wheat	123	—	—	—	—	—	—	123	—	—
6344 corn	108	—	—	—	—	5	—	104	—	—
Subtotal oilseeds	111	—	—	—	—	—	22	89	—	—
6522 soybeans	89	—	—	—	—	—	—	89	—	—
6590 oilseeds nec	22	—	—	—	—	—	22	—	—	—
Subtotal vegetable products	4	—	—	—	—	—	—	4	—	—
6653 vegetable oils	1	—	—	—	—	—	—	1	—	—
6654 vegetables & prod.	3	—	—	—	—	—	—	3	—	—
Subtotal processed grain and animal feed	22	—	—	—	—	19	2	2	—	—
6747 grain mill products	2	—	—	—	—	—	2	—	—	—
6782 animal feed, prep.	21	—	—	—	—	19	—	2	—	—
Subtotal other agricultural products	63	19	—	—	—	—	42	3	—	—
6861 sugar	59	19	—	—	—	—	40	—	—	—
6865 molasses	4	—	—	—	—	—	1	3	—	—
Total all manufactured equipment, machinery and products	61	3	—	—	—	2	13	43	—	—
7110 machinery (not elec)	51	1	—	—	—	—	10	40	—	—
7600 rubber & plastic pr.	3	—	—	—	—	—	—	3	—	—
7800 empty containers	3	2	—	—	—	1	—	—	—	—
7900 manufac. prod. nec	4	—	—	—	—	1	3	0	—	—
Ton-miles	250,157	37,382	2,720	57,196	13,189	55,955	33,168	49,591	957	—
Internal (x1000)										
Tons All Traffic (x1000)										
Ton-miles All Traffic (x1000)										
Total Trip-ton-miles Internal and Intraport (x1000)										

CHICAGO RIVER, SOUTH BRANCH, IL
 (INCLUDED IN PORT OF CHICAGO, ALSO INCLUDED IN STATISTICS FOR ILLINOIS WATERWAY)

Section Included: Damen Avenue to Lake Street. Maintained Depth: 9 feet at low water stages.

Comparative Statement of Traffic (thousand short tons)

Year	Total	Year	Total	Year	Total	Year	Total
1998	1,500	2001	2,286	2004	3,616	2007	3,534
1999	1,680	2002	2,197	2005	3,515		
2000	1,598	2003	3,946	2006	4,116		

Freight Traffic, 2007 (thousand short tons)

Commodity	Grand Total	Foreign	Domestic				
		Through	Total	Internal		Through	
		Downbnd		Upbound	Downbnd		Upbound
Total. all commodities	3,534	5	3,529	1,630	238	1,268	393
Total coal	830	—	830	830	—	—	—
1100 coal & lignite	830	—	830	830	—	—	—
Total petroleum and petroleum products	16	—	16	—	—	2	14
Subtotal petroleum products	16	—	16	—	—	2	14
2330 distillate fuel oil	14	—	14	—	—	—	14
2540 petroleum coke	2	—	2	—	—	—	2
Total chemicals and related products	129	5	125	—	—	—	125
Subtotal other chemicals and related products	129	5	125	—	—	—	125
3219 other hydrocarbons	5	5	—	—	—	—	—
3276 metallic salts	125	—	125	—	—	—	125
Total crude materials, inedible except fuels	2,344	—	2,344	689	230	1,173	251
Subtotal soil, sand, gravel, rock and stone	1,740	—	1,740	688	—	1,052	—
4331 sand & gravel	1,740	—	1,740	688	—	1,052	—
Subtotal iron ore and scrap	489	—	489	—	230	8	251
4410 iron ore	2	—	2	—	—	—	2
4420 iron & steel scrap	488	—	488	—	230	7	251
Subtotal slag	2	—	2	2	—	—	—
4860 slag	2	—	2	2	—	—	—
Subtotal other non-metal. min.	113	—	113	—	—	113	—
4900 non-metal. min. nec	113	—	113	—	—	113	—

CHICAGO RIVER, SOUTH BRANCH, IL
(INCLUDED IN PORT OF CHICAGO, ALSO INCLUDED IN STATISTICS FOR ILLINOIS WATERWAY)
Freight Traffic, 2007 - continued
(thousand short tons)

Commodity	Grand Total	Foreign	Domestic				
		Through	Total	Internal		Through	
		Downbnd		Upbound	Downbnd	Upbound	Downbnd
Total primary manufactured goods	215	—	215	111	8	92	4
Subtotal lime, cement and glass	171	—	171	111	—	57	3
5220 cement & concrete	171	—	171	111	—	57	3
Subtotal primary iron and steel products	36	—	36	—	—	35	1
5315 ferro alloys	35	—	35	—	—	35	—
5330 i&s plates & sheets	1	—	1	—	—	—	1
Subtotal primary non-ferrous metal products	8	—	8	—	8	—	—
5480 fab. metal products	8	—	8	—	8	—	—
Ton-miles (x1000)	10,746	23	10,725	2,417	0	6,339	1,967

Tons All Traffic (x1000) 3,534
Ton-miles All Traffic (x1000) 10,749
Total Trip-ton-miles Internal and Intraport (x1000) 744,794

CALUMET-SAG CHANNEL, IL (INCLUDED IN PORT OF CHICAGO, ALSO INCLUDED IN STATISTICS FOR ILLINOIS WATERWAY)

Section Included: Calumet-Sag Channel from its junction with Chicago Sanitary and Ship Canal to Blue Island, Little Calumet and Calumet Rivers to Turning Basin No. 5 (130th Street Bridge). Maintained Depth: 9 feet.

Comparative Statement of Traffic (thousand short tons)

Year	Total	Year	Total	Year	Total	Year	Total
1998	8,808*	2001	6,022	2004	8,560	2007	6,256
1999	7,449	2002	6,749	2005	8,483		
2000	8,007	2003	6,576	2006	7,716		

*Revised after original year of publication

Freight Traffic, 2007 (thousand short tons)

Commodity	Grand Total	Internal			
		Inbound	Outbound	Through	
		Upbound	Downbnd	Upbound	Downbnd
Total. all commodities	6,256	189	14	3,683	2,370
Total coal	514	1	3	269	240
1100 coal & lignite	235	—	—	54	181
1200 coal coke	279	1	3	215	59
Total petroleum and petroleum products	1,697	77	7	1,285	328
Subtotal petroleum products	1,697	77	7	1,285	328
2211 gasoline	61	54	—	6	—
2330 distillate fuel oil	230	22	—	67	142
2340 residual fuel oil	43	—	—	7	36
2350 lube oil & greases	66	1	—	63	1
2429 naphtha & solvents	14	—	—	—	14
2430 asphalt, tar & pitch	208	—	—	149	59
2540 petroleum coke	1,062	—	—	987	75
2990 petro. products nec	13	—	7	7	—
Total chemicals and related products	378	104	1	198	75
Subtotal fertilizers	107	—	—	107	—
3110 nitrogenous fert.	67	—	—	67	—
3120 phosphatic fert.	3	—	—	3	—
3130 potassic fert.	1	—	—	1	—
3190 fert. & mixes nec	36	—	—	36	—
Subtotal other chemicals and related products	270	104	1	91	75
3219 other hydrocarbons	2	—	—	2	—
3220 alcohols	220	104	1	40	75
3275 inorg. elem., oxides, & halogen salts	27	—	—	27	—
3276 metallic salts	15	—	—	15	—
3279 inorganic chem. nec	2	—	—	2	—
3299 chem. products nec	5	—	—	5	—
Total crude materials, inedible except fuels	1,041	—	—	556	485
Subtotal forest products, wood and chips	5	—	—	5	—
4161 wood chips	5	—	—	5	—
Subtotal soil, sand, gravel, rock and stone	124	—	—	123	2
4323 gypsum	83	—	—	83	—
4331 sand & gravel	41	—	—	40	2
Subtotal iron ore and scrap	385	—	—	149	236
4410 iron ore	133	—	—	111	22
4420 iron & steel scrap	253	—	—	38	214
Subtotal non-ferrous ores and scrap	42	—	—	41	1
4650 aluminum ore	3	—	—	3	—
4670 manganese ore	37	—	—	36	1
4690 non-ferrous ores nec	1	—	—	1	—
Subtotal sulphur, clay and salt	118	—	—	118	—
4782 clay & refrac. mat.	118	—	—	118	—
Subtotal slag	258	—	—	11	246
4860 slag	258	—	—	11	246
Subtotal other non-metal. min.	109	—	—	109	—
4900 non-metal. min. nec	109	—	—	109	—
Total primary manufactured goods	2,179	6	—	1,296	876
Subtotal lime, cement and glass	479	5	—	11	464
5220 cement & concrete	478	5	—	10	464

CALUMET-SAG CHANNEL, IL (INCLUDED IN PORT OF CHICAGO, ALSO INCLUDED IN STATISTICS FOR ILLINOIS WATERWAY)
 Freight Traffic, 2007 - continued
 (thousand short tons)

Commodity	Grand Total	Internal			
		Inbound		Through	
		Upbound	Downbnd	Upbound	Downbnd
5290 misc. mineral prod.	1	—	—	1	—
Subtotal primary iron and steel products	1,609	2	—	1,195	412
5312 pig iron	553	—	—	537	16
5315 ferro alloys	168	—	—	162	5
5320 i&s primary forms	30	—	—	24	6
5330 i&s plates & sheets	688	2	—	326	361
5360 i&s bars & shapes	87	—	—	87	—
5390 primary i&s nec	82	—	—	59	23
Subtotal primary non-ferrous metal products	90	—	—	90	—
5422 aluminum	1	—	—	1	—
5429 smelted prod. nec	14	—	—	14	—
5480 fab. metal products	75	—	—	75	—
Total food and farm products	390	—	3	65	322
Subtotal grain	227	—	—	—	227
6241 wheat	123	—	—	—	123
6344 corn	104	—	—	—	104
Subtotal oilseeds	111	—	—	22	89
6522 soybeans	89	—	—	—	89
6590 oilseeds nec	22	—	—	22	—
Subtotal vegetable products	4	—	—	—	4
6653 vegetable oils	1	—	—	—	1
6654 vegetables & prod.	3	—	—	—	3
Subtotal processed grain and animal feed	3	—	—	2	2
6747 grain mill products	2	—	—	2	—
6782 animal feed, prep.	2	—	—	—	2
Subtotal other agricultural products	44	—	3	42	—
6861 sugar	40	—	—	40	—
6865 molasses	4	—	3	1	—
Total all manufactured equipment, machinery and products	56	—	—	13	43
7110 machinery (not elec)	50	—	—	10	40
7600 rubber & plastic pr.	3	—	—	—	3
7900 manufac. prod. nec	3	—	—	3	0
Ton-miles (x1000)	147,861	2,396	200	88,395	56,871

Tons All Traffic (x1000) 6,256
 Ton-miles All Traffic (x1000) 147,861
 Total Trip-ton-miles Internal and Intraport (x1000) 5,505,558

ILLINOIS WATERWAY, IL (CONSOLIDATED REPORT FOR ENTIRE WATERWAY)

Section Included: Illinois River, Grafton, IL to confluence of Desplaines and Kankakee Rivers thence Desplaines River to Lockport, IL; Chicago Sanitary and Ship Canal, Lockport, IL to Damen Avenue in Chicago; Chicago River (South Branch), Damen Avenue to Lake Street; Calumet-Sag Channel from its junction with the Chicago Sanitary and Ship Canal to Blue Island; and the Little Calumet River and Calumet River to Turning Basin No. 5 (130th Street Bridge). See reports for Illinois River, Chicago Sanitary and Ship Canal, Calumet-Sag Channel, and Chicago River, South Branch. Maintained Depth: 9 feet at low water stages.

Comparative Statement of Traffic (thousand short tons)

Year	Total	Year	Total	Year	Total	Year	Total
1998	41,795*	2001	43,490	2004	45,235	2007	41,122
1999	43,724	2002	43,032	2005	44,018		
2000	44,231	2003	45,009	2006	43,583		

*Revised after original year of publication

Freight Traffic, 2007 (thousand short tons)

Commodity	Total	Foreign Inbound
Total, all commodities	5	5
Total chemicals and related products	5	5
Subtotal other chemicals and related products	5	5
3219 other hydrocarbons	5	5
Ton-miles (x1000)	69	69

Commodity	Total
Total, all commodities	0
Ton-miles (x1000)	0,

Commodity	Total	Internal							
		Inbound		Outbound		Through		Intra	
		Upbound	Downbnd	Upbound	Downbnd	Upbound	Downbnd	Upbound	Downbnd
Total, all commodities	41.117	9,849	465	2,173	17,315	2,759	1,868	6,122	566
Total coal	5,445	1,346	—	2	103	267	59	3,667	—
1100 coal & lignite	5,055	1,330	—	—	3	54	—	3,667	—

ILLINOIS WATERWAY, IL (CONSOLIDATED REPORT FOR ENTIRE WATERWAY)
 Freight Traffic, 2007 - continued
 (thousand short tons)

Commodity	Total	Internal							
		Inbound		Outbound		Through		Intra	
		Upbound	Downbnd	Upbound	Downbnd	Upbound	Downbnd	Upbound	Downbnd
1200 coal coke	390	15	—	2	100	213	59	—	—
Total petroleum and petroleum products	6,767	1,643	116	1,127	2,875	145	189	439	232
Subtotal crude petroleum	15	15	—	—	—	—	—	—	—
2100 crude petroleum	15	15	—	—	—	—	—	—	—
Subtotal petroleum products	6,752	1,628	116	1,127	2,875	145	189	439	232
2211 gasoline	197	161	—	—	29	6	—	—	—
2221 kerosene	14	10	—	—	4	—	—	—	—
2330 distillate fuel oil	1,864	315	71	9	1,274	49	67	52	27
2340 residual fuel oil	696	32	—	3	526	—	36	82	16
2350 lube oil & greases	254	187	1	—	1	63	—	1	—
2429 naphtha & solvents	123	91	7	—	17	—	8	1	—
2430 asphalt, tar & pitch	1,170	391	—	146	252	—	53	247	82
2540 petroleum coke	1,999	25	37	969	765	20	26	56	101
2640 hydrocarbon & petrol gases, liquefied and gaseous	6	—	—	—	6	—	—	—	—
2990 petro. products nec	429	416	—	—	—	7	—	—	7
Total chemicals and related products	4,795	3,402	139	—	852	198	61	61	84
Subtotal fertilizers	1,387	1,246	—	—	33	107	—	—	—
3110 nitrogenous fert.	763	663	—	—	33	67	—	—	—
3120 phosphatic fert.	38	35	—	—	—	3	—	—	—
3130 potassic fert.	179	178	—	—	—	1	—	—	—
3190 fert. & mixes nec	406	370	—	—	—	36	—	—	—
Subtotal other chemicals and related products	3,409	2,155	139	—	819	91	61	61	84
3211 acyclic hydrocarbons	37	37	—	—	—	—	—	—	—
3212 benzene & toluene	114	54	—	—	60	—	—	—	—
3219 other hydrocarbons	748	686	—	—	4	2	—	—	56
3220 alcohols	1,335	398	14	—	736	40	61	61	26
3260 organic comp. nec	29	29	—	—	—	—	—	—	—
3273 ammonia	398	396	—	—	—	—	—	—	2
3274 sodium hydroxide	425	424	—	—	2	—	—	—	—
3275 inorg. elem., oxides, & halogen salts	44	17	—	—	—	27	—	—	—
3276 metallic salts	169	13	125	—	17	15	—	—	—
3279 inorganic chem. nec	70	68	—	—	—	2	—	—	—
3299 chem. products nec	39	34	—	—	—	5	—	—	—
Total crude materials, inedible except fuels	6,526	1,568	27	1,044	324	682	702	1,955	224
Subtotal forest products, wood and chips	289	283	—	—	2	5	—	—	—
4161 wood chips	283	277	—	—	2	5	—	—	—
4190 forest products nec	6	6	—	—	—	—	—	—	—
Subtotal pulp and waste paper	3	3	—	—	—	—	—	—	—
4225 pulp & waste paper	3	3	—	—	—	—	—	—	—
Subtotal soil, sand, gravel, rock and stone	3,585	251	—	1,041	6	134	2	1,950	201
4322 limestone	62	62	—	—	—	—	—	—	—
4323 gypsum	83	—	—	—	—	83	—	—	—
4331 sand & gravel	3,432	189	—	1,041	6	51	2	1,950	194
4335 waterway improv. mat	7	—	—	—	—	—	—	—	7
Subtotal iron ore and scrap	1,100	154	27	3	277	151	459	5	23
4410 iron ore	138	4	—	—	—	112	22	—	—
4420 iron & steel scrap	962	150	27	3	277	39	437	5	23
Subtotal non-ferrous ores and scrap	67	23	—	—	2	41	1	—	—
4650 aluminum ore	12	7	—	—	2	3	—	—	—
4670 manganese ore	53	16	—	—	—	36	1	—	—
4690 non-ferrous ores nec	1	—	—	—	—	1	—	—	—
Subtotal sulphur, clay and salt	125	8	—	—	—	118	—	—	—
4782 clay & refrac. mat.	125	8	—	—	—	118	—	—	—
Subtotal slag	311	22	—	—	37	11	240	—	—
4860 slag	311	22	—	—	37	11	240	—	—
Subtotal other non-metal. min.	1,047	825	—	—	—	222	—	—	—
4900 non-metal. min. nec	1,047	825	—	—	—	222	—	—	—
Total primary manufactured goods	4,017	1,769	145	—	165	1,389	530	—	20
Subtotal lime, cement and glass	1,134	804	2	—	2	68	259	—	—
5220 cement & concrete	1,133	804	2	—	2	67	259	—	—
5290 misc. mineral prod.	1	—	—	—	—	1	—	—	—
Subtotal primary iron and steel products	2,746	943	143	—	139	1,230	271	—	20
5312 pig iron	1,249	696	—	—	—	537	16	—	—
5315 ferro alloys	227	23	—	—	1	197	5	—	—
5320 i&s primary forms	38	3	—	—	5	24	6	—	—
5330 i&s plates & sheets	816	107	143	—	—	326	220	—	20
5360 i&s bars & shapes	277	56	—	—	134	87	—	—	—
5370 i&s pipe & tube	18	18	—	—	—	—	—	—	—

ILLINOIS WATERWAY, IL (CONSOLIDATED REPORT FOR ENTIRE WATERWAY)
 Freight Traffic, 2007 - continued
 (thousand short tons)

Commodity	Total	Internal							
		Inbound		Outbound		Through		Intra	
		Upbound	Downbnd	Upbound	Downbnd	Upbound	Downbnd	Upbound	Downbnd
5390 primary i&s nec	122	40	—	—	—	59	23	—	—
Subtotal primary non-ferrous metal products	137	22	—	—	24	90	—	—	—
5422 aluminum	1	—	—	—	—	1	—	—	—
5429 smelted prod. nec	27	13	—	—	—	14	—	—	—
5480 fab. metal products	108	9	—	—	24	75	—	—	—
Total food and farm products	13,486	106	—	—	12,987	65	322	—	6
Subtotal grain	10,277	3	—	—	10,042	—	227	—	5
6241 wheat	429	—	—	—	305	—	123	—	—
6344 corn	9,844	—	—	—	9,735	—	104	—	5
6442 rice	3	3	—	—	—	—	—	—	—
6447 sorghum grains	1	—	—	—	1	—	—	—	—
Subtotal oilseeds	1,940	25	—	—	1,804	22	89	—	—
6522 soybeans	1,880	2	—	—	1,789	—	89	—	—
6590 oilseeds nec	60	23	—	—	15	22	—	—	—
Subtotal vegetable products	10	1	—	—	4	—	4	—	—
6653 vegetable oils	6	1	—	—	3	—	1	—	—
6654 vegetables & prod.	5	—	—	—	2	—	3	—	—
Subtotal processed grain and animal feed	1,105	—	—	—	1,100	2	2	—	1
6747 grain mill products	29	—	—	—	27	2	—	—	—
6782 animal feed, prep.	1,076	—	—	—	1,073	—	2	—	1
Subtotal other agricultural products	154	76	—	—	36	42	—	—	—
6861 sugar	59	19	—	—	—	40	—	—	—
6865 molasses	62	58	—	—	3	1	—	—	—
6885 alcoholic beverages	33	—	—	—	33	—	—	—	—
Total all manufactured equipment, machinery and products	79	14	38	—	10	13	5	—	—
7110 machinery (not elec)	53	3	38	—	—	10	2	—	—
7120 electrical machinery	5	5	—	—	—	—	—	—	—
7500 textile products	1	1	—	—	—	—	—	—	—
7600 rubber & plastic pr.	11	—	—	—	8	—	3	—	—
7800 empty containers	3	2	—	—	1	—	—	—	—
7900 manufac. prod. nec	7	3	—	—	1	3	0	—	—
Total unknown or not elsewhere classified	2	2	—	—	—	—	—	—	—
9900 unknown or nec	2	2	—	—	—	—	—	—	—
Ton-miles Internal (x1000)	7,357,963	2,031,841	31,767	98,413	3,377,588	881,352	606,976	280,692	49,334
Tons All Traffic (x1000)									41,122
Ton-miles All Traffic (x1000)									7,358,032
Total Trip-ton-miles Internal and Intraport (x1000)									36,412,986

MISSOURI RIVER, FORT BENTON, MT TO THE MOUTH (CONSOLIDATED REPORT)

Section Included: Fort Benton, MT to the mouth of the Missouri River, 2073.2 miles. For maintained depths see individual stretches.

Comparative Statement of Traffic (thousand short tons)

Year	Total	Year	Total	Year	Total	Year	Total
1998	8,379*	2001	9,732	2004	8,192	2007	6,685
1999	9,252	2002	8,266	2005	7,936		
2000	8,733	2003	8,050	2006	8,295		

*Revised after original year of publication

Freight Traffic, 2007 (thousand short tons)

Commodity	Grand Total	Internal			
		Inbound		Outbound	
		Upbound	Downbnd	Upbound	Downbnd
Total all commodities	6,685	232	117	1,975	4,361
Total petroleum and petroleum products	132	132	---	---	0
Subtotal petroleum products	132	132	---	---	0
2340 residual fuel oil	0	---	---	---	0
2430 asphalt, tar & pitch	132	132	---	---	---
Total chemicals and related products	8	8	---	---	---
Subtotal fertilizers	5	5	---	---	---
3190 fert. & mixes nec	5	5	---	---	---
Subtotal other chemicals and related products	2	2	---	---	---
3276 metallic salts	2	2	---	---	---
Total crude materials, inedible except fuels	6,384	---	49	1,975	4,360
Subtotal soil, sand, gravel, rock and stone	6,384	---	49	1,975	4,360
4322 limestone	2	---	---	2	---
4331 sand & gravel	6,281	---	49	1,971	4,261
4335 waterway improv. mat	101	---	---	2	100
Total primary manufactured goods	130	90	40	---	---
Subtotal lime, cement and glass	130	90	40	---	---
5220 cement & concrete	130	90	40	---	---
Total food and farm products	28	---	28	---	---
Subtotal processed grain and animal feed	28	---	28	---	---
6782 animal feed, prep.	28	---	28	---	---
Total all manufactured equipment, machinery and products	3	3	---	---	---
7120 electrical machinery	3	3	---	---	---
Ton-miles (x1000)	119,177	63,574	32,485	5,896	17,222

Tons All Traffic (x1000) 6,685
 Ton-miles All Traffic (x1000) 119,177
 Total Trip-ton-miles Internal and Intraport (x1000) 192,169

MISSOURI RIVER, KANSAS CITY TO THE MOUTH (INCLUDED IN TRAFFIC OF MISSOURI RIVER, FORT BENTON TO THE MOUTH)

Section Included: Upper end of Quindaro Bend (near Kansas City) to mouth, 374.8 miles (1960 mileage). Maintained Depth: 9 feet.

Comparative Statement of Traffic (thousand short tons)

Year	Total	Year	Total	Year	Total	Year	Total
1998	7,919*	2001	9,295	2004	7,903	2007	6,387
1999	8,853	2002	7,901	2005	7,608		
2000	8,340	2003	7,769	2006	7,931		

*Revised after original year of publication

Freight Traffic, 2007 (thousand short tons)

Commodity	Grand Total	Internal						
		Inbound		Outbound	Through		Intra	
		Upbound	Downbnd	Downbnd	Upbound	Downbnd	Upbound	Downbnd
Total all commodities	6,387	230	924	89	2	28	1,947	3,167
Total petroleum and petroleum products	132	132	---	---	---	---	---	0
Subtotal petroleum products	132	132	---	---	---	---	---	0
2340 residual fuel oil	0	---	---	---	---	---	---	0
2430 asphalt, tar & pitch	132	132	---	---	---	---	---	---
Total chemicals and related products	8	5	---	---	2	---	---	---
Subtotal fertilizers	5	5	---	---	---	---	---	---
3190 fert. & mixes nec	5	5	---	---	---	---	---	---
Subtotal other chemicals and related products	2	---	---	---	2	---	---	---
3276 metallic salts	2	---	---	---	2	---	---	---
Total crude materials, inedible except fuels	6,087	---	924	49	---	---	1,947	3,167
Subtotal soil, sand, gravel, rock and stone	6,087	---	924	49	---	---	1,947	3,167
4322 limestone	2	---	---	---	---	---	2	---
4331 sand & gravel	5,983	---	924	49	---	---	1,943	3,067
4335 waterway improv. mat	101	---	---	---	---	---	2	100
Total primary manufactured goods	130	90	---	40	---	---	---	---
Subtotal lime, cement and glass	130	90	---	40	---	---	---	---
5220 cement & concrete	130	90	---	40	---	---	---	---

MCCLELLAN-KERR ARKANSAS RIVER NAVIGATION SYSTEM (CONSOLIDATED REPORT)
 Freight Traffic, 2007 - continued
 (thousand short tons)

Commodity	Grand Total	Internal						
		Inbound		Outbound	Through		Intra	
		Upbound	Downbnd	Downbnd	Upbound	Downbnd	Upbound	Downbnd
Total food and farm products	28	---	---	---	---	28	---	---
Subtotal processed grain and animal feed	28	---	---	---	---	28	---	---
6782 animal feed, prep.	28	---	---	---	---	28	---	---
Total all manufactured equipment, machinery and products	3	3	---	---	---	---	---	---
7120 electrical machinery	3	3	---	---	---	---	---	---
Ton-miles (x1000)	106,646	62,652	2,772	14,222	896	10,573	5,869	9,662
Tons All Traffic (x1000)	6,387							
Ton-miles All Traffic (x1000)	106,646							
Total Trip-ton-miles Internal and Intraport (x1000)	191,702							

MISSOURI RIVER, OMAHA TO KANSAS CITY (INCLUDED IN TRAFFIC OF MISSOURI RIVER, FORT BENTON TO THE MOUTH)

Section Included: Mile 627, Omaha, NE to mile 374.8, upper end of Quindaro Bend (near Kansas City), 252.2 miles (1960 mileage). Maintained Depth: 9 feet.

Comparative Statement of Traffic (thousand short tons)

Year	Total	Year	Total	Year	Total	Year	Total
1998	2,292*	2001	1,411	2004	2,041	2007	1,252
1999	1,665	2002	1,553	2005	1,921		
2000	1,801	2003	1,195	2006	1,687		

*Revised after original year of publication

Freight Traffic, 2007 (thousand short tons)

Commodity	Grand Total	Internal					
		Inbound	Outbound	Through	Intra		
		Upbound	Downbnd	Downbnd	Upbound	Downbnd	
Total. all commodities	1,252	2	924	28	28	270	
Total chemicals and related products	2	2	---	---	---	---	
Subtotal other chemicals and related products	2	2	---	---	---	---	
3276 metallic salts	2	2	---	---	---	---	
Total crude materials, inedible except fuels	1,221	---	924	---	28	270	
Subtotal soil, sand, gravel, rock and stone	1,221	---	924	---	28	270	
4331 sand & gravel	1,221	---	924	---	28	270	
Total food and farm products	28	---	---	28	---	---	
Subtotal processed grain and animal feed	28	---	---	28	---	---	
6782 animal feed, prep.	28	---	---	28	---	---	
Ton-miles (x1000)	11,966	26	4,348	7,124	28	439	
Tons All Traffic (x1000)	1,252						
Ton-miles All Traffic (x1000)	11,966						
Total Trip-ton-miles Internal and Intraport (x1000)	45,527						

PORT OF KANSAS CITY (INCLUDED IN TRAFFIC OF MISSOURI RIVER, KANSAS CITY TO THE MOUTH)

Section Included: Missouri River, mile 374.8 to mile 353.8 (1960 mileage). Maintained Depth: 9 feet.

Comparative Statement of Traffic (thousand short tons)

Year	Total	Year	Total	Year	Total	Year	Total
1998	3,489*	2001	4,276	2004	3,663	2007	2,566
1999	3,864	2002	3,575	2005	3,280		
2000	3,820	2003	3,650	2006	3,580		

*Revised after original year of publication

Freight Traffic, 2007 (thousand short tons)

Commodity	Grand Total	Internal		
		Receipts	Shipments	Intraport
Total. all commodities	2,566	1,059	40	1,468
Total petroleum and petroleum products	132	132	---	---
Subtotal petroleum products	132	132	---	---
2430 asphalt, tar & pitch	132	132	---	---
Total crude materials, inedible except fuels	2,392	924	---	1,468
Subtotal soil, sand, gravel, rock and stone	2,392	924	---	1,468
4331 sand & gravel	2,392	924	---	1,468
Total primary manufactured goods	40	---	40	---
Subtotal lime, cement and glass	40	---	40	---
5220 cement & concrete	40	---	40	---
Total all manufactured equipment, machinery and products	3	3	---	---
7120 electrical machinery	3	3	---	---

Freight Traffic, 2007 - continued
(thousand short tons)

Other Harbors and Waterways 2007

Harbor or Waterway	Commodity	Thousand Short Tons
Project		
MISSOURI RIVER, SIOUX CITY TO OMAHA (INCLUDED IN TRAFFIC OF MISSOURI RIVER, FORT BENTON TO THE MOUTH)	6782 animal feed, prep.	28
	Total Tons(x1000)	28
	Total Ton-miles(x1000)	565
	Total Trip-ton-miles Internal and Intraport (x1000)	35,310
Non-project		
MISSOURI RIVER, FORT BENTON, MT TO SIOUX CITY, IA (INCLUDED IN TRAFFIC OF MISSOURI RIVER, FORT BENTON TO THE MOUTH)	No Commerce Reported	

CUMBERLAND RIVER, MOUTH TO MILE 552 (CONSOLIDATED REPORT)

Section Included: Mouth to mile 552. For maintained depth see individual stretches.

Comparative Statement of Traffic (thousand short tons)

Year	Total	Year	Total	Year	Total	Year	Total
1998	23,470*	2001	23,151	2004	22,262	2007	22,545
1999	24,220	2002	22,575	2005	23,418		
2000	22,646	2003	20,604	2006	25,348		

*Revised after original year of publication

Freight Traffic, 2007 (thousand short tons)

Commodity	Grand Total	Internal						
		Inbound		Outbound		Through		Intra
		Upbound	Upbound	Downbnd	Upbound	Downbnd	Upbound	
Total. all commodities	22,545	17,183	2	4,321	226	198	615	
Total coal	11,281	11,245	---	5	10	22	---	
1100 coal & lignite	11,272	11,245	---	2	7	19	---	
1200 coal coke	9	---	---	3	3	3	---	
Total petroleum and petroleum products	559	517	---	5	37	---	---	
Subtotal crude petroleum	10	10	---	---	---	---	---	
2100 crude petroleum	10	10	---	---	---	---	---	
Subtotal petroleum products	548	507	---	5	37	---	---	
2211 gasoline	7	7	---	---	---	---	---	
2330 distillate fuel oil	169	164	---	5	---	---	---	
2430 asphalt, tar & pitch	235	224	---	---	11	---	---	
2540 petroleum coke	138	112	---	---	26	---	---	
Total chemicals and related products	262	242	---	10	6	4	---	
Subtotal fertilizers	218	217	---	---	2	---	---	
3110 nitrogenous fert.	107	107	---	---	---	---	---	
3120 phosphatic fert.	7	7	---	---	---	---	---	
3130 potassic fert.	58	57	---	---	2	---	---	
3190 fert. & mixes nec	46	46	---	---	---	---	---	
Subtotal other chemicals and related products	44	25	---	10	4	4	---	
3219 other hydrocarbons	1	---	---	---	1	---	---	
3220 alcohols	10	10	---	---	---	---	---	
3274 sodium hydroxide	3	---	---	---	3	---	---	
3275 inorg. elem., oxides, & halogen salts	17	15	---	---	---	2	---	
3279 inorganic chem. nec	10	---	---	10	---	---	---	
3298 wood & resin chem.	3	---	---	---	---	3	---	
Total crude materials, inedible except fuels	8,568	3,793	2	3,922	104	131	615	
Subtotal forest products, wood and chips	19	---	---	---	---	19	---	
4161 wood chips	19	---	---	---	---	19	---	
Subtotal soil, sand, gravel, rock and stone	7,822	3,565	2	3,450	82	108	615	
4322 limestone	2,757	1	1	2,034	---	106	615	
4323 gypsum	246	---	---	244	1	1	---	
4331 sand & gravel	4,389	3,562	---	746	80	---	---	
4335 waterway improv. mat	430	2	1	425	---	1	---	
Subtotal iron ore and scrap	478	---	---	466	8	4	---	
4420 iron & steel scrap	478	---	---	466	8	4	---	
Subtotal non-ferrous ores and scrap	182	177	---	---	5	---	---	
4670 manganese ore	1	---	---	---	1	---	---	
4690 non-ferrous ores nec	181	177	---	---	3	---	---	
Subtotal slag	14	2	---	6	7	---	---	
4860 slag	14	2	---	6	7	---	---	
Subtotal other non-metal. min.	52	49	---	---	3	---	---	
4900 non-metal. min. nec	52	49	---	---	3	---	---	
Total primary manufactured goods	1,467	1,387	---	17	30	33	---	
Subtotal lime, cement and glass	1,009	1,009	---	---	---	---	---	
5220 cement & concrete	1,009	1,009	---	---	---	---	---	
Subtotal primary iron and steel products	431	370	---	3	25	33	---	
5312 pig iron	22	---	---	---	22	---	---	
5315 ferro alloys	5	---	---	2	---	3	---	
5320 i&s primary forms	13	---	---	---	---	13	---	
5330 i&s plates & sheets	180	159	---	1	3	17	---	
5360 i&s bars & shapes	201	201	---	---	---	---	---	
5390 primary i&s nec	10	10	---	---	---	---	---	
Subtotal primary non-ferrous metal products	27	8	---	14	5	---	---	
5422 aluminum	5	---	---	---	5	---	---	
5429 smelted prod. nec	3	3	---	---	---	---	---	
5480 fab. metal products	19	5	---	14	---	---	---	
Total food and farm products	409	---	---	362	40	7	---	
Subtotal grain	168	---	---	136	32	---	---	
6241 wheat	42	---	---	40	1	---	---	
6344 corn	126	---	---	96	30	---	---	
Subtotal oilseeds	224	---	---	212	6	6	---	
6522 soybeans	218	---	---	212	6	---	---	
6590 oilseeds nec	6	---	---	---	---	6	---	
Subtotal vegetable products	2	---	---	---	---	2	---	
6653 vegetable oils	2	---	---	---	---	2	---	
Subtotal processed grain and animal feed	16	---	---	14	2	---	---	
6782 animal feed, prep.	16	---	---	14	2	---	---	
Ton-miles (x1000)	2,553,483	2,330,860	60	151,214	7,020	6,139	58,190	

Tons All Traffic (x1000) 22,545
 Ton-miles All Traffic (x1000) 2,553,483
 Total Trip-ton-miles Internal and Intraport (x1000) 9,082,488

CUMBERLAND RIVER, MOUTH TO NASHVILLE, TN (INCLUDED IN TRAFFIC OF CUMBERLAND RIVER, MOUTH TO MILE 552)

Section Included: Mouth to mile 300, near Carthage, TN. Maintained Depth: 9 feet.

Comparative Statement of Traffic (thousand short tons)

Year	Total	Year	Total	Year	Total	Year	Total
1998	23,470*	2001	23,151	2004	22,262	2007	22,545
1999	24,220	2002	22,575	2005	23,418		
2000	22,646	2003	20,604	2006	25,348		

*Revised after original year of publication

Freight Traffic, 2007 (thousand short tons)

Commodity	Grand Total	Internal						
		Inbound		Outbound		Through		Intra
		Upbound	Upbound	Downbnd	Upbound	Downbnd	Upbound	
Total all commodities	22,545	12,813	2	4,314	4,596	204	615	
Total coal	11,281	7,179	—	5	4,076	22	—	
1100 coal & lignite	11,272	7,179	—	2	4,072	19	—	
1200 coal coke	9	—	—	3	3	3	—	
Total petroleum and petroleum products	559	493	—	5	61	—	—	
Subtotal crude petroleum	10	10	—	—	—	—	—	
2100 crude petroleum	10	10	—	—	—	—	—	
Subtotal petroleum products	548	483	—	5	61	—	—	
2211 gasoline	7	7	—	—	—	—	—	
2330 distillate fuel oil	169	141	—	5	24	—	—	
2430 asphalt, tar & pitch	235	224	—	—	11	—	—	
2540 petroleum coke	138	112	—	—	26	—	—	
Total chemicals and related products	262	240	—	10	7	4	—	
Subtotal fertilizers	218	217	—	—	2	—	—	
3110 nitrogenous fert.	107	107	—	—	—	—	—	
3120 phosphatic fert.	7	7	—	—	—	—	—	
3130 potassic fert.	58	57	—	—	2	—	—	
3190 fert. & mixes nec	46	46	—	—	—	—	—	
Subtotal other chemicals and related products	44	23	—	10	6	4	—	
3219 other hydrocarbons	1	—	—	—	1	—	—	
3220 alcohols	10	8	—	—	1	—	—	
3274 sodium hydroxide	3	—	—	—	3	—	—	
3275 inorg. elem., oxides, & halogen salts	17	15	—	—	—	2	—	
3279 inorganic chem. nec	10	—	—	10	—	—	—	
3298 wood & resin chem.	3	—	—	—	—	3	—	
Total crude materials, inedible except fuels	8,568	3,514	2	3,916	383	138	615	
Subtotal forest products, wood and chips	19	—	—	—	—	19	—	
4161 wood chips	19	—	—	—	—	19	—	
Subtotal soil, sand, gravel, rock and stone	7,822	3,287	2	3,450	361	108	615	
4322 limestone	2,757	1	1	2,034	—	106	615	
4323 gypsum	246	—	—	244	1	1	—	
4331 sand & gravel	4,389	3,284	—	746	359	—	—	
4335 waterway improv. mat	430	2	1	425	—	1	—	
Subtotal iron ore and scrap	478	—	—	466	8	4	—	
4420 iron & steel scrap	478	—	—	466	8	4	—	
Subtotal non-ferrous ores and scrap	182	177	—	—	5	—	—	
4670 manganese ore	1	—	—	—	1	—	—	
4690 non-ferrous ores nec	181	177	—	—	3	—	—	
Subtotal slag	14	2	—	—	7	6	—	
4860 slag	14	2	—	—	7	6	—	
Subtotal other non-metal. min.	52	49	—	—	3	—	—	
4900 non-metal. min. nec	52	49	—	—	3	—	—	
Total primary manufactured goods	1,467	1,387	—	17	30	33	—	
Subtotal lime, cement and glass	1,009	1,009	—	—	—	—	—	
5220 cement & concrete	1,009	1,009	—	—	—	—	—	
Subtotal primary iron and steel products	431	370	—	3	25	33	—	
5312 pig iron	22	—	—	—	22	—	—	
5315 ferro alloys	5	—	—	2	—	3	—	
5320 i&s primary forms	13	—	—	—	—	13	—	
5330 i&s plates & sheets	180	159	—	1	3	17	—	
5360 i&s bars & shapes	201	201	—	—	—	—	—	
5390 primary i&s nec	10	10	—	—	—	—	—	
Subtotal primary non-ferrous metal products	27	8	—	14	5	—	—	
5422 aluminum	5	—	—	—	5	—	—	
5429 smelted prod. nec	3	3	—	—	—	—	—	
5480 fab. metal products	19	5	—	14	—	—	—	
Total food and farm products	409	—	—	362	40	7	—	
Subtotal grain	168	—	—	136	32	—	—	
6241 wheat	42	—	—	40	1	—	—	
6344 corn	126	—	—	96	30	—	—	
Subtotal oilseeds	224	—	—	212	6	6	—	
6522 soybeans	218	—	—	212	6	—	—	
6590 oilseeds nec	6	—	—	—	—	6	—	
Subtotal vegetable products	2	—	—	—	—	2	—	
6653 vegetable oils	2	—	—	—	—	2	—	
Subtotal processed grain and animal feed	16	—	—	14	2	—	—	
6782 animal feed, prep.	16	—	—	14	2	—	—	
Ton-miles (x1000)	2,356,500	1,413,310	60	149,898	727,874	7,169	58,190	

Tons All Traffic (x1000) 22,545
 Ton-miles All Traffic (x1000) 2,356,500
 Total Trip-ton-miles Internal and Intraport (x1000) 9,082,488

CUMBERLAND RIVER, NASHVILLE, TN (INCLUDED IN TRAFFIC OF CUMBERLAND RIVER, MOUTH TO MILE 552)

Section Included: Cumberland River, mile 300 to mile 381. Maintained Depth: 8 feet, mile 300 to Celina, TN, mile 381; 1 foot to Wolf Creek Dam, mile 460.9; 9 feet above Wolf Creek Dam to the mouth of Laurel River, mile 552.

Comparative Statement of Traffic (thousand short tons)

Year	Total	Year	Total	Year	Total	Year	Total
1998	3,309	2001	3,032	2004	3,498	2007	4,376
1999	3,560	2002	3,686	2005	4,208		
2000	2,939	2003	3,939	2006	4,486		

Freight Traffic, 2007 (thousand short tons)

Commodity	Grand Total	Internal	
		Inbound	Outbound
		Upbound	Downbnd
Total. all commodities	4,376	4,370	6
Total coal	4,066	4,066	—
1100 coal & lignite	4,066	4,066	—
Total petroleum and petroleum products	24	24	—
Subtotal petroleum products	24	24	—
2330 distillate fuel oil	24	24	—
Total chemicals and related products	1	1	—
Subtotal other chemicals and related products	1	1	—
3220 alcohols	1	1	—
Total crude materials, inedible except fuels	285	279	6
Subtotal soil, sand, gravel, rock and stone	279	279	—
4331 sand & gravel	279	279	—
Subtotal slag	6	—	6
4860 slag	6	—	6
Ton-miles (x1000)	196,984	196,698	286

Tons All Traffic (x1000) 4,376
Ton-miles All Traffic (x1000) 196,984
Total Trip-ton-miles Internal and Intraport (x1000) 1,069,584

PORT OF NASHVILLE, TN (INCLUDED IN TRAFFIC OF CUMBERLAND RIVER, TN AND KY)

Section Included: Both banks of Cumberland River, mile 182 to mile 194. Maintained Depth: 9 feet.

Comparative Statement of Traffic (thousand short tons)

Year	Total	Year	Total	Year	Total	Year	Total
1998	4,183*	2001	4,845	2004	3,941	2007	4,272
1999	4,723	2002	4,224	2005	4,454		
2000	4,523	2003	4,004	2006	4,504		

*Revised after original year of publication

Freight Traffic, 2007 (thousand short tons)

Commodity	Grand Total	Internal	
		Receipts	Shipments
Total. all commodities	4,272	3,950	322
Total petroleum and petroleum products	431	426	5
Subtotal crude petroleum	10	10	—
2100 crude petroleum	10	10	—
Subtotal petroleum products	421	416	5
2211 gasoline	7	7	—
2330 distillate fuel oil	145	141	5
2430 asphalt, tar & pitch	204	204	—
2540 petroleum coke	65	65	—
Total chemicals and related products	14	14	—
Subtotal fertilizers	6	6	—
3110 nitrogenous fert.	2	2	—
3130 potassic fert.	3	3	—
3190 fert. & mixes nec	2	2	—
Subtotal other chemicals and related products	8	8	—
3220 alcohols	8	8	—
Total crude materials, inedible except fuels	2,440	2,130	310
Subtotal soil, sand, gravel, rock and stone	2,132	2,128	4
4322 limestone	1	1	—
4331 sand & gravel	2,131	2,127	4
Subtotal iron ore and scrap	306	—	306
4420 iron & steel scrap	306	—	306
Subtotal slag	2	2	—
4860 slag	2	2	—
Total primary manufactured goods	1,388	1,380	7
Subtotal lime, cement and glass	1,009	1,009	—
5220 cement & concrete	1,009	1,009	—
Subtotal primary iron and steel products	367	367	—
5330 i&s plates & sheets	159	159	—
5360 i&s bars & shapes	200	200	—
5390 primary i&s nec	8	8	—
Subtotal primary non-ferrous metal products	12	5	7
5480 fab. metal products	12	5	7

TENNESSEE RIVER, TN, AL AND KY

Section Included: Mouth to Knoxville, TN, (head of river), 652.2 miles. Maintained Depth: 9 feet.

Comparative Statement of Traffic (thousand short tons)

Year	Total	Year	Total	Year	Total	Year	Total
1998	52,086*	2001	47,924	2004	53,338	2007	49,454
1999	51,810	2002	43,943	2005	53,227		
2000	49,551	2003	49,834	2006	53,965		

*Revised after original year of publication

Freight Traffic, 2007 (thousand short tons)

Commodity	Grand Total	Internal							
		Inbound		Outbound		Through		Intra	
		Upbound	Downbnd	Upbound	Downbnd	Upbound	Downbnd	Upbound	Downbnd
Total. all commodities	49,454	11,625	126	3,641	10,157	13,346	1,759	7,974	826
Total coal	19,149	273	3	3,441	1,321	8,033	—	6,079	—
1100 coal & lignite	18,933	122	—	3,441	1,267	8,024	—	6,079	—
1200 coal coke	216	150	3	—	54	9	—	—	—
Total petroleum and petroleum products	2,857	2,031	—	—	310	501	15	—	—
Subtotal crude petroleum	10	—	—	—	—	10	—	—	—
2100 crude petroleum	10	—	—	—	—	10	—	—	—
Subtotal petroleum products	2,847	2,031	—	—	310	491	15	—	—
2211 gasoline	575	564	—	—	5	7	—	—	—
2330 distillate fuel oil	1,034	634	—	—	237	154	9	—	—
2340 residual fuel oil	102	70	—	—	31	—	—	—	—
2350 lube oil & greases	38	38	—	—	—	—	—	—	—
2430 asphalt, tar & pitch	751	470	—	—	15	260	6	—	—
2540 petroleum coke	278	205	—	—	1	71	—	—	—
2640 hydrocarbon & petrol gases, liquefied and gaseous	20	—	—	—	20	—	—	—	—
2990 petro. products nec	50	50	—	—	—	—	—	—	—
Total chemicals and related products	3,351	2,154	34	—	783	258	85	37	—
Subtotal fertilizers	421	192	—	—	11	189	29	—	—
3110 nitrogenous fert.	155	64	—	—	9	78	5	—	—
3120 phosphatic fert.	32	12	—	—	1	19	—	—	—
3130 potassic fert.	128	73	—	—	—	55	—	—	—
3190 fert. & mixes nec	106	43	—	—	—	38	24	—	—
Subtotal other chemicals and related products	2,929	1,962	34	—	772	69	56	37	—
3219 other hydrocarbons	1,686	1,322	—	—	364	—	—	—	—
3220 alcohols	31	13	—	—	9	10	—	—	—
3230 carboxylic acids	166	166	—	—	—	—	—	—	—
3240 nitrogen func. comp.	362	264	—	—	98	—	—	—	—
3274 sodium hydroxide	401	109	1	—	212	44	—	35	—
3275 inorg. elem., oxides, & halogen salts	252	81	32	—	76	15	46	2	—
3279 inorganic chem. nec	12	2	—	—	—	—	10	—	—
3281 radioactive material	1	—	—	—	1	—	—	—	—
3298 wood & resin chem.	12	—	—	—	12	—	—	—	—
3299 chem. products nec	6	6	—	—	—	—	—	—	—
Total crude materials, inedible except fuels	17,142	3,358	88	195	6,295	3,633	1,214	1,615	745
Subtotal forest products, wood and chips	770	19	—	—	46	—	705	—	—
4110 rubber & gums	12	12	—	—	—	—	—	—	—
4150 fuel wood	1	—	—	—	—	—	1	—	—
4161 wood chips	756	7	—	—	44	—	704	—	—
4190 forest products nec	2	—	—	—	2	—	—	—	—
Subtotal pulp and waste paper	2	—	—	—	—	—	2	—	—
4225 pulp & waste paper	2	—	—	—	—	—	2	—	—
Subtotal soil, sand, gravel, rock and stone	13,632	1,905	56	182	6,071	3,074	214	1,613	516
4322 limestone	6,742	13	—	150	4,874	458	—	1,226	21
4323 gypsum	1,098	925	3	—	2	157	—	—	—
4331 sand & gravel	5,094	967	51	1	588	2,602	57	343	484
4335 waterway improv. mat	698	—	2	31	607	3	—	44	11
Subtotal iron ore and scrap	1,136	448	31	—	155	12	260	2	229
4410 iron ore	112	85	—	—	16	12	—	—	—
4420 iron & steel scrap	1,024	363	31	—	139	—	260	2	229
Subtotal non-ferrous ores and scrap	341	205	—	—	—	111	25	—	—
4650 aluminum ore	12	1	—	—	—	11	—	—	—
4670 manganese ore	47	47	—	—	—	—	—	—	—
4690 non-ferrous ores nec	281	156	—	—	—	100	25	—	—
Subtotal sulphur, clay and salt	14	14	—	—	—	—	—	—	—
4782 clay & refrac. mat.	14	14	—	—	—	—	—	—	—
Subtotal slag	269	181	—	12	24	43	8	—	—
4860 slag	269	181	—	12	24	43	8	—	—
Subtotal other non-metal. min.	978	586	—	—	—	392	—	—	—
4900 non-metal. min. nec	978	586	—	—	—	392	—	—	—

TENNESSEE RIVER, TN, AL AND KY
Freight Traffic, 2007 - continued
(thousand short tons)

Commodity	Grand Total	Internal									
		Inbound		Outbound		Through		Intra			
		Upbound	Downbnd	Upbound	Downbnd	Upbound	Downbnd	Upbound	Downbnd		
Total primary manufactured goods	3,216	1,424	1	1	731	916	55	54	33		
Subtotal paper products	2	---	---	---	---	---	2	---	---		
5190 paper products nec	2	---	---	---	---	---	2	---	---		
Subtotal lime, cement and glass	922	184	---	---	---	722	---	---	17		
5220 cement & concrete	876	161	---	---	---	715	---	---	---		
5290 misc. mineral prod.	46	23	---	---	---	6	---	---	17		
Subtotal primary iron and steel products	2,093	1,114	---	---	723	173	29	54	---		
5312 pig iron	716	716	---	---	---	---	---	---	---		
5315 ferro alloys	92	47	---	---	43	---	2	---	---		
5320 i&s primary forms	45	10	---	---	30	4	---	2	---		
5330 i&s plates & sheets	1,019	281	---	---	623	49	14	53	---		
5360 i&s bars & shapes	144	30	---	---	---	111	3	---	---		
5370 i&s pipe & tube	0	---	---	---	0	---	---	---	---		
5390 primary i&s nec	77	31	---	---	28	8	10	---	---		
Subtotal primary non-ferrous metal products	200	127	1	1	8	22	25	---	16		
5422 aluminum	107	107	---	---	---	---	---	---	---		
5429 smelted prod. nec	4	1	---	---	---	3	---	---	---		
5480 fab. metal products	88	18	1	1	8	19	25	---	16		
Total food and farm products	3,704	2,369	---	3	704	3	390	188	45		
Subtotal grain	2,437	1,703	---	3	444	---	138	109	40		
6241 wheat	209	89	---	---	75	---	40	2	2		
6344 corn	2,228	1,614	---	3	368	---	97	107	38		
Subtotal oilseeds	954	427	---	---	213	---	235	80	---		
6522 soybeans	771	408	---	---	92	---	233	38	---		
6590 oilseeds nec	183	19	---	---	121	---	2	41	---		
Subtotal vegetable products	135	118	---	---	12	---	---	---	5		
6653 vegetable oils	135	118	---	---	12	---	---	---	5		
Subtotal processed grain and animal feed	178	121	---	---	36	3	17	---	---		
6747 grain mill products	2	2	---	---	---	---	---	---	---		
6782 animal feed, prep.	176	119	---	---	36	3	17	---	---		
Subtotal other agricultural products	0	---	---	---	---	---	0	---	---		
6889 food products nec	0	---	---	---	---	---	0	---	---		
Total all manufactured equipment, machinery and products	34	16	---	0	13	1	0	0	3		
7110 machinery (not elec)	17	3	---	0	11	---	---	0	3		
7600 rubber & plastic pr.	9	9	---	---	---	---	---	---	---		
7900 manufac. prod. nec	8	4	---	---	2	1	0	0	0		
Ton-miles (x1000)	5,720,090	2,792,253	32,601	120,752	794,850	720,066	249,149	961,038	49,381		
Tons All Traffic (x1000)					49,454						
Ton-miles All Traffic (x1000)					5,720,090						
Total Trip-ton-miles Internal and Intraport (x1000)					25,689,502						

BARKLEY CANAL, CUMBERLAND AND TENNESSEE RIVERS, TN

Section Included: Canal connecting Barkley Reservoir and Kentucky Reservoir, 1.75 miles. Maintained Depth: 9 feet.

Comparative Statement of Traffic (thousand short tons)

Year	Total	Year	Total	Year	Total	Year	Total
1998	14,568*	2001	14,365	2004	17,671	2007	16,530
1999	14,786	2002	9,537	2005	17,789		
2000	13,526	2003	14,961	2006	18,793		

*Revised after original year of publication

Freight Traffic, 2007 (thousand short tons)

Commodity	Grand Total	Internal Through	
		Upbound	Downbnd
Total all commodities	16,530	15,397	1,133
Total coal	10,510	10,500	10
1100 coal & lignite	10,504	10,498	7
1200 coal coke	6	3	3
Total petroleum and petroleum products	497	455	42
Subtotal crude petroleum	10	10	—
2100 crude petroleum	10	10	—
Subtotal petroleum products	487	445	42
2211 gasoline	7	7	—
2330 distillate fuel oil	162	157	5
2430 asphalt, tar & pitch	226	214	11
2540 petroleum coke	93	67	26
Total chemicals and related products	210	194	16
Subtotal fertilizers	168	166	2
3110 nitrogenous fert.	92	92	—
3120 phosphatic fert.	6	6	—
3130 potassic fert.	34	32	2
3190 fert. & mixes nec	37	37	—
Subtotal other chemicals and related products	42	28	15
3219 other hydrocarbons	1	—	1
3220 alcohols	10	10	—
3274 sodium hydroxide	3	—	3
3275 inorg. elem., oxides, & halogen salts	15	15	—
3279 inorganic chem. nec	10	—	10
3298 wood & resin chem.	3	3	—
Total crude materials, inedible except fuels	3,958	3,335	623
Subtotal forest products, wood and chips	19	19	—
4161 wood chips	19	19	—
Subtotal soil, sand, gravel, rock and stone	3,423	3,182	241
4322 limestone	518	517	1
4323 gypsum	154	1	153
4331 sand & gravel	2,746	2,662	85
4335 waterway improv. mat	4	3	1
Subtotal iron ore and scrap	366	4	361
4420 iron & steel scrap	366	4	361
Subtotal non-ferrous ores and scrap	130	125	5
4670 manganese ore	1	—	1
4690 non-ferrous ores nec	128	125	3
Subtotal slag	14	2	13
4860 slag	14	2	13
Subtotal other non-metal. min.	6	3	3
4900 non-metal. min. nec	6	3	3
Total primary manufactured goods	949	905	44
Subtotal lime, cement and glass	715	715	—
5220 cement & concrete	715	715	—
Subtotal primary iron and steel products	211	183	28
5312 pig iron	22	—	22
5315 ferro alloys	5	3	2
5320 i&s primary forms	13	13	—
5330 i&s plates & sheets	49	44	4
5360 i&s bars & shapes	114	114	—
5390 primary i&s nec	8	8	—
Subtotal primary non-ferrous metal products	23	7	16
5422 aluminum	5	—	5
5429 smelted prod. nec	3	3	—
5480 fab. metal products	14	4	11
Total food and farm products	406	7	399
Subtotal grain	165	—	165
6241 wheat	42	—	42
6344 corn	123	—	123
Subtotal oilseeds	224	6	218
6522 soybeans	218	—	218
6590 oilseeds nec	6	6	—
Subtotal vegetable products	2	2	—
6653 vegetable oils	2	2	—
Subtotal processed grain and animal feed	16	—	16
6782 animal feed, prep.	16	—	16
Ton-miles (x1000)	33,060	30,794	2,266

Tons All Traffic (x1000)	16,530
Ton-miles All Traffic (x1000)	33,060
Total Trip-ton-miles Internal and Intraport (x1000)	5,267,313

GUNTERSVILLE, AL

Section Included: Both banks of the Tennessee River at mile 358 to mile 363. Maintained Depth: 9 feet.

Comparative Statement of Traffic (thousand short tons)

Year	Total	Year	Total	Year	Total	Year	Total
1998	2,921	2001	1,765	2004	1,878	2007	1,772
1999	2,596	2002	2,417	2005	1,840		
2000	1,863	2003	2,066	2006	1,770		

Freight Traffic, 2007 (thousand short tons)

Commodity	Grand Total	Internal		
		Receipts	Shipments	Inraport
Total. all commodities	1,772	1,631	118	22
Total coal	56	8	48	—
1200 coal coke	56	8	48	—
Total petroleum and petroleum products	49	48	1	—
Subtotal petroleum products	49	48	1	—
2340 residual fuel oil	8	8	—	—
2350 lube oil & greases	8	8	—	—
2540 petroleum coke	33	32	1	—
Total chemicals and related products	56	56	—	—
Subtotal fertilizers	3	3	—	—
3120 phosphatic fert.	3	3	—	—
Subtotal other chemicals and related products	53	53	—	—
3274 sodium hydroxide	53	53	—	—
Total crude materials, inedible except fuels	55	46	10	—
Subtotal soil, sand, gravel, rock and stone	22	20	2	—
4323 gypsum	2	—	2	—
4331 sand & gravel	20	20	—	—
Subtotal iron ore and scrap	7	—	7	—
4410 iron ore	7	—	7	—
Subtotal sulphur, clay and salt	6	6	—	—
4782 clay & refrac. mat.	6	6	—	—
Subtotal slag	5	5	—	—
4860 slag	5	5	—	—
Subtotal other non-metal. min.	15	15	—	—
4900 non-metal. min. nec	15	15	—	—
Total primary manufactured goods	99	99	—	—
Subtotal lime, cement and glass	51	51	—	—
5220 cement & concrete	51	51	—	—
Subtotal primary iron and steel products	48	48	—	—
5312 pig iron	37	37	—	—
5330 i&s plates & sheets	1	1	—	—
5390 primary i&s nec	10	10	—	—
Total food and farm products	1,456	1,375	59	22
Subtotal grain	903	855	25	22
6241 wheat	21	2	19	—
6344 corn	882	854	6	22
Subtotal oilseeds	432	413	19	—
6522 soybeans	354	354	—	—
6590 oilseeds nec	78	59	19	—
Subtotal vegetable products	13	—	13	—
6653 vegetable oils	13	—	13	—
Subtotal processed grain and animal feed	108	107	1	—
6747 grain mill products	2	2	—	—
6782 animal feed, prep.	107	105	1	—

CHATTANOOGA, TN

Section Included: Both banks of the Tennessee River at mile 454 to 471. Maintained Depth: 9 feet.

Comparative Statement of Traffic (thousand short tons)

Year	Total	Year	Total	Year	Total	Year	Total
1998	2,743	2001	2,814	2004	2,748	2007	2,713
1999	2,787	2002	2,770	2005	2,600		
2000	2,855	2003	2,843	2006	2,590		

Freight Traffic, 2007 (thousand short tons)

Commodity	Grand Total	Internal	
		Receipts	Shipments
Total. all commodities	2,713	2,345	368
Total coal	24	24	—
1100 coal & lignite	24	24	—
Total petroleum and petroleum products	298	283	15
Subtotal petroleum products	298	283	15
2340 residual fuel oil	14	14	—
2430 asphalt, tar & pitch	219	204	15
2540 petroleum coke	65	65	—
Total chemicals and related products	119	118	2
Subtotal fertilizers	8	8	—
3120 phosphatic fert.	1	1	—
3190 fert. & mixes nec	6	6	—
Subtotal other chemicals and related products	111	110	2
3219 other hydrocarbons	20	20	—
3274 sodium hydroxide	86	86	—
3275 inorg. elem., oxides, & halogen salts	6	4	2

CHATTANOOGA, TN
Freight Traffic, 2007 - continued
(thousand short tons)

Commodity	Grand Total	Internal	
		Receipts	Shipments
Total crude materials, inedible except fuels	1,914	1,594	320
Subtotal soil, sand, gravel, rock and stone	1,483	1,467	16
4322 limestone	1,214	1,214	—
4323 gypsum	42	42	—
4331 sand & gravel	227	211	16
Subtotal iron ore and scrap	314	10	304
4420 iron & steel scrap	314	10	304
Subtotal sulphur, clay and salt	6	6	—
4782 clay & refrac. mat.	6	6	—
Subtotal slag	11	11	—
4860 slag	11	11	—
Subtotal other non-metal. min.	100	100	—
4900 non-metal. min. nec	100	100	—
Total primary manufactured goods	335	315	20
Subtotal lime, cement and glass	28	28	—
5220 cement & concrete	28	28	—
Subtotal primary iron and steel products	284	284	—
5312 pig iron	99	99	—
5315 ferro alloys	6	6	—
5320 i&s primary forms	2	2	—
5330 i&s plates & sheets	169	169	—
5360 i&s bars & shapes	3	3	—
5390 primary i&s nec	6	6	—
Subtotal primary non-ferrous metal products	23	3	20
5480 fab. metal products	23	3	20
Total food and farm products	13	11	2
Subtotal grain	13	11	2
6241 wheat	13	11	2
Total all manufactured equipment, machinery and products	10	0	10
7110 machinery (not elec)	10	—	10
7900 manufac. prod. nec	0	0	0

KNOXVILLE, TN

Section Included: Both banks of the Tennessee River at mile 643 to 651. Maintained Depth: 9 feet.

Comparative Statement of Traffic (thousand short tons)

Year	Total	Year	Total	Year	Total	Year	Total
1998	277	2001	262	2004	251	2007	255
1999	308	2002	253	2005	274		
2000	292	2003	269	2006	239		

Freight Traffic, 2007 (thousand short tons)

Commodity	Grand Total	Domestic	
		Internal	Receipts
Total. all commodities	255	255	255
Total petroleum and petroleum products	252	252	252
Subtotal petroleum products	252	252	252
2330 distillate fuel oil	9	9	9
2340 residual fuel oil	7	7	7
2430 asphalt, tar & pitch	165	165	165
2540 petroleum coke	71	71	71
Total crude materials, inedible except fuels	1	1	1
Subtotal soil, sand, gravel, rock and stone	1	1	1
4335 waterway improv. mat	1	1	1
Total all manufactured equipment, machinery and products	2	2	2
7900 manufac. prod. nec	2	2	2

Other Harbors and Waterways 2007

Harbor or Waterway	Commodity	Thousand Short Tons
CLINCH RIVER, TN	5480 fab. metal products	2
	7110 machinery (not elec)	0
	Total Tons(x1000)	3
	Total Ton-miles(x1000)	37
	Total Trip-ton-miles Internal and Intraport (x1000)	679
ELK RIVER, AL AND TN	No Commerce Reported	
HIWASSEE RIVER, TN	3120 phosphatic fert.	13
	3130 potassic fert.	19
	3190 fert. & mixes nec	3
	3274 sodium hydroxide	1
	3275 inorg. elem., oxides, & halogen salts	79
	4650 aluminum ore	5
	4900 non-metal. min. nec	270
	Total Tons(x1000)	392
	Total Ton-miles(x1000)	6,295
	Total Trip-ton-miles Internal and Intraport (x1000)	548,568

GREEN AND BARREN RIVERS, KY

Section Included: Green River from mouth to Lock and Dam No. 3 at mile 108.5. Maintained Depth: Green River, 9 feet from mouth to mile 103; 9 foot depth maintained by private interest between miles 103 and 108.2; thence 5.5 feet to Lock and Dam No.3. River traffic suspended above mile 108.5, Green River; Lock No.3 was placed in a caretaker status effective 1 October 1981, and will remain closed indefinitely.

Comparative Statement of Traffic (thousand short tons)

Year	Total	Year	Total	Year	Total	Year	Total
1998	5,921	2001	7,786	2004	8,456	2007	8,721
1999	4,454	2002	10,423	2005	10,511		
2000	4,126	2003	7,897	2006	10,705		

Freight Traffic, 2007 (thousand short tons)

Commodity	Grand Total	Internal			
		Inbound		Outbound	
		Upbound	Downbnd	Upbound	Downbnd
Total all commodities	8,721	2,540	5,321	771	89
Total coal	7,185	1,028	5,311	756	89
1100 coal & lignite	7,185	1,028	5,311	756	89
Total petroleum and petroleum products	944	930	—	14	—
Subtotal petroleum products	944	930	—	14	—
2540 petroleum coke	944	930	—	14	—
Total crude materials, inedible except fuels	569	568	2	—	—
Subtotal soil, sand, gravel, rock and stone	169	167	2	—	—
4322 limestone	169	167	2	—	—
Subtotal non-ferrous ores and scrap	400	400	—	—	—
4650 aluminum ore	400	400	—	—	—
Total primary manufactured goods	12	12	—	—	—
Subtotal lime, cement and glass	12	12	—	—	—
5210 lime	12	12	—	—	—
Total food and farm products	11	3	8	—	—
Subtotal grain	5	2	3	—	—
6344 corn	5	2	3	—	—
Subtotal oilseeds	6	1	5	—	—
6522 soybeans	6	1	5	—	—
Ton-miles (x1000)	470,363	184,335	242,282	40,794	2,952

Tons All Traffic (x1000) 8,721
 Ton-miles All Traffic (x1000) 470,363
 Total Trip-ton-miles Internal and Intraport (x1000) 3,373,250

Other Harbors and Waterways 2007

Harbor or Waterway	Commodity	Thousand Short Tons
Project		
KENTUCKY RIVER, KY	No Commerce Reported	

BIG SANDY RIVER, TUG AND LEVISA FORKS, KY AND WV

Section Included: Big Sandy, mouth to mile 26.83; Tug Fork, 12.47 miles above confluence; Levisa Fork, 17.47 miles above confluence. Maintained Depth: A slack water channel from the Ohio River providing a 9-foot depth for 8.67 miles is presently being maintained. High water navigation only beyond mile 8.67.

Comparative Statement of Traffic (thousand short tons)

Year	Total	Year	Total	Year	Total	Year	Total
1998	19,800	2001	24,156	2004	24,421	2007	21,900
1999	20,895	2002	25,053	2005	26,968		
2000	23,451	2003	22,581	2006	20,375		

Freight Traffic, 2007 (thousand short tons)

Commodity	Grand Total	Internal			
		Inbound		Outbound	
		Upbound	Downbnd	Upbound	Downbnd
Total. all commodities	21,900	3,124	16,580	2,005	192
Total coal	17,799	1,309	14,374	1,950	167
1100 coal & lignite	17,799	1,309	14,374	1,950	167
Total petroleum and petroleum products	3,407	1,405	1,923	55	24
Subtotal crude petroleum	39	29	10	---	---
2100 crude petroleum	39	29	10	---	---
Subtotal petroleum products	3,368	1,376	1,913	55	24
2211 gasoline	3	1	---	---	2
2330 distillate fuel oil	1,417	1,092	264	52	8
2340 residual fuel oil	227	154	59	3	12
2350 lube oil & greases	153	---	153	---	---
2410 petro. jelly & waxes	44	---	43	---	1
2429 naphtha & solvents	52	4	48	---	---
2430 asphalt, tar & pitch	622	51	571	---	---
2540 petroleum coke	774	---	774	---	---
2640 hydrocarbon & petrol gases, liquefied and aqeous	75	74	---	---	1
Total chemicals and related products	456	179	277	---	---
Subtotal fertilizers	70	70	---	---	---
3110 nitrogenous fert.	69	69	---	---	---
3130 potassic fert.	2	2	---	---	---
Subtotal other chemicals and related products	385	109	277	---	---
3212 benzene & toluene	106	97	9	---	---
3219 other hydrocarbons	279	12	268	---	---
Total crude materials, inedible except fuels	238	232	6	---	---
Subtotal soil, sand, gravel, rock and stone	95	95	---	---	---
4331 sand & gravel	95	95	---	---	---
Subtotal iron ore and scrap	133	133	---	---	---
4410 iron ore	133	133	---	---	---
Subtotal sulphur, clay and salt	3	3	---	---	---
4782 clay & refrac. mat.	3	3	---	---	---
Subtotal slag	6	---	6	---	---
4860 slag	6	---	6	---	---
Ton-miles (x1000)	134,414	16,764	115,036	2,422	192

Tons All Traffic (x1000) 21,900
Ton-miles All Traffic (x1000) 134,414
Total Trip-ton-miles Internal and Intraport (x1000) 7,496,925

KANAWHA RIVER, WV

Section Included: Ohio River to head of navigation, mile 90.57 above mouth. Maintained Depth: 9 feet.

Comparative Statement of Traffic (thousand short tons)

Year	Total	Year	Total	Year	Total	Year	Total
1998	22,965	2001	22,151	2004	19,361	2007	20,991
1999	21,377	2002	19,227	2005	19,957		
2000	22,463	2003	19,826	2006	20,561		

Freight Traffic, 2007 (thousand short tons)

Commodity	Grand Total	Internal				
		Inbound		Outbound		
		Upbound	Downbnd	Upbound	Downbnd	
Total. all commodities	20,991	4,508	5	16,002	221	255
Total coal	16,668	543	---	15,871	---	254
1100 coal & lignite	16,668	543	---	15,871	---	254
Total petroleum and petroleum products	1,006	1,006	---	---	---	---
Subtotal petroleum products	1,006	1,006	---	---	---	---
2211 gasoline	484	484	---	---	---	---
2330 distillate fuel oil	155	155	---	---	---	---
2340 residual fuel oil	368	368	---	---	---	---
Total chemicals and related products	689	589	---	89	11	---
Subtotal fertilizers	2	2	---	---	---	---
3110 nitrogenous fert.	2	2	---	---	---	---
Subtotal other chemicals and related products	688	588	---	89	11	---
3219 other hydrocarbons	18	16	---	3	---	---
3220 alcohols	293	229	---	63	1	---
3230 carboxylic acids	39	39	---	---	---	---
3260 organic comp. nec	161	137	---	24	---	---
3273 ammonia	85	85	---	---	---	---
3274 sodium hydroxide	82	82	---	---	---	---

KANAWHA RIVER, WV
Freight Traffic, 2007 - continued
(thousand short tons)

Commodity	Grand Total	Internal				
		Inbound	Outbound		Through	Intra
		Upbound	Upbound	Downbnd	Upbound	Downbnd
3276 metallic salts	8	—	—	—	8	—
3298 wood & resin chem.	1	—	—	—	1	—
Total crude materials, inedible except fuels	2,507	2,262	5	29	211	1
Subtotal soil, sand, gravel, rock and stone	2,290	2,076	5	2	208	—
4322 limestone	993	940	—	—	53	—
4331 sand & gravel	1,289	1,128	5	2	154	—
4335 waterway improv. mat	8	8	—	—	—	—
Subtotal iron ore and scrap	145	115	—	27	3	—
4410 iron ore	118	115	—	—	3	—
4420 iron & steel scrap	27	—	—	27	—	—
Subtotal sulphur, clay and salt	6	5	—	—	—	1
4782 clay & refrac. mat.	6	5	—	—	—	1
Subtotal other non-metal. min.	66	66	—	—	—	—
4900 non-metal. min. nec	66	66	—	—	—	—
Total primary manufactured goods	119	106	—	13	—	—
Subtotal lime, cement and glass	103	103	—	—	—	—
5210 lime	2	2	—	—	—	—
5220 cement & concrete	101	101	—	—	—	—
Subtotal primary iron and steel products	13	—	—	13	—	—
5315 ferro alloys	13	—	—	13	—	—
Subtotal primary non-ferrous metal products	3	3	—	—	—	—
5480 fab. metal products	3	3	—	—	—	—
Total all manufactured equipment, machinery and products	1	1	—	—	—	—
7900 manufac. prod. nec	1	1	—	—	—	—
Ton-miles (x1000)	1,448,611	241,360	262	1,185,769	12,821	8,398
Tons All Traffic (x1000)	20,991					
Ton-miles All Traffic (x1000)	1,448,611					
Total Trip-ton-miles Internal and Intraport (x1000)	8,008,818					

Other Harbors and Waterways 2007

Harbor or Waterway Project	Commodity	Thousand Short Tons
ELK RIVER HARBOR, WV	3220 alcohols	1
	3276 metallic salts	8
	3298 wood & resin chem.	1
	4322 limestone	53
	4331 sand & gravel	159
	4410 iron ore	3
	Total Tons(x1000)	226
Total Ton-miles(x1000)	100	
Total Trip-ton-miles Internal and Intraport (x1000)	65,438	
LITTLE KANAWHA RIVER, WV	3276 metallic salts	6
	4331 sand & gravel	138
	Total Tons(x1000)	144
Total Ton-miles(x1000)	334	
Total Trip-ton-miles Internal and Intraport (x1000)	50,210	
MUSKINGUM RIVER, OH	No Commerce Reported	

PORT OF PITTSBURGH, PA

Section Included: Ohio River from Pittsburgh, PA to mile 40 (Pennsylvania/Ohio State Line); Allegheny River from Pittsburgh, PA to mile 72(to head of project); Monongahela River from Pittsburgh, PA to mile 91(to head of project). Includes Aliquippa-Rochester, Pittsburgh, Clairton-Elizabeth. Maintained Depth: 9 feet.

Comparative Statement of Traffic (thousand short tons)

Year	Total	Year	Total	Year	Total	Year	Total
1998	52,904	2001	53,009	2004	41,032	2007	38,086
1999	52,931	2002	52,051	2005	43,624		
2000	53,923	2003	41,675	2006	41,982		

Freight Traffic, 2007 (thousand short tons)

Commodity	Grand Total	Internal		
		Receipts	Shipments	Intraport
Total, all commodities	38,086	16,679	9,561	11,847
Total coal	28,062	10,904	8,314	8,844
1100 coal & lignite	27,779	10,830	8,105	8,844
1200 coal coke	283	74	209	—
Total petroleum and petroleum products	1,224	830	339	55
Subtotal petroleum products	1,224	830	339	55
2211 gasoline	162	142	20	—
2330 distillate fuel oil	106	60	46	—
2340 residual fuel oil	292	72	165	55
2350 lube oil & greases	233	217	16	—
2410 petro. jelly & waxes	74	48	26	—
2429 naphtha & solvents	9	1	7	—
2430 asphalt, tar & pitch	134	75	59	—
2540 petroleum coke	149	149	—	—
2640 hydrocarbon & petrol gases. liquefied and gaseous	65	65	—	—
Total chemicals and related products	795	759	35	—
Subtotal fertilizers	30	11	19	—
3110 nitrogenous fert.	19	2	18	—
3130 potassic fert.	8	6	1	—
3190 fert. & mixes nec	3	3	—	—
Subtotal other chemicals and related products	765	748	16	—
3219 other hydrocarbons	206	206	—	—
3220 alcohols	146	145	1	—
3230 carboxylic acids	123	114	9	—
3260 organic comp. nec	68	68	—	—
3273 ammonia	63	63	—	—
3274 sodium hydroxide	108	108	—	—
3275 inorg. elem., oxides, & halogen salts	6	—	6	—
3276 metallic salts	8	8	—	—
3279 inorganic chem. nec	14	14	—	—
3299 chem. products nec	22	22	—	—
Total crude materials, inedible except fuels	5,812	2,473	391	2,947
Subtotal forest products, wood and chips	2	2	—	—
4190 forest products nec	2	2	—	—
Subtotal soil, sand, gravel, rock and stone	4,414	1,757	244	2,413
4322 limestone	707	490	217	—
4323 gypsum	524	494	—	30
4331 sand & gravel	3,182	773	27	2,382
Subtotal iron ore and scrap	210	73	137	—
4410 iron ore	42	42	—	—
4420 iron & steel scrap	168	31	137	—
Subtotal non-ferrous ores and scrap	195	190	6	—
4650 aluminum ore	107	107	—	—
4670 manganese ore	60	54	6	—
4690 non-ferrous ores nec	29	29	—	—
Subtotal sulphur, clay and salt	109	107	1	—
4782 clay & refrac. mat.	109	107	1	—
Subtotal slag	558	21	2	534
4860 slag	558	21	2	534
Subtotal other non-metal. min.	324	323	1	—
4900 non-metal. min. nec	324	323	1	—
Total primary manufactured goods	2,168	1,699	469	—
Subtotal lime, cement and glass	645	645	—	—
5210 lime	514	514	—	—
5220 cement & concrete	126	126	—	—
5290 misc. mineral prod.	5	5	—	—
Subtotal primary iron and steel products	1,413	945	468	—
5312 pig iron	165	163	2	—
5315 ferro alloys	593	556	37	—
5320 i&s primary forms	46	28	18	—
5330 i&s plates & sheets	377	80	297	—
5360 i&s bars & shapes	75	75	0	—
5370 i&s pipe & tube	115	17	98	—
5390 primary i&s nec	42	25	17	—
Subtotal primary non-ferrous metal products	110	108	2	—
5422 aluminum	2	2	—	—
5429 smelted prod. nec	1	1	—	—
5480 fab. metal products	107	105	2	—
Total food and farm products	16	14	3	—
Subtotal grain	1	—	1	—
6344 corn	1	—	1	—
Subtotal oilseeds	4	4	—	—
6522 soybeans	2	2	—	—
6590 oilseeds nec	3	3	—	—
Subtotal processed grain and animal feed	11	9	1	—
6747 grain mill products	3	3	—	—

PORT OF PITTSBURGH, PA
Freight Traffic, 2007 - continued
(thousand short tons)

Commodity	Grand Total	Internal		
		Receipts	Shipments	Intraport
6782 animal feed. prep.	8	7	1	—
Total all manufactured equipment, machinery and products	10	—	10	—
7110 machinery (not elec)	10	—	10	—

MONONGAHELA RIVER, PA AND WV

Section Included: Pittsburgh, PA to Fairmont, WV, 128.7 miles. Maintained Depth: 9 feet.

Comparative Statement of Traffic (thousand short tons)

Year	Total	Year	Total	Year	Total	Year	Total
1998	36,753	2001	38,071	2004	26,734	2007	26,690
1999	37,677	2002	38,240	2005	28,202		
2000	37,291	2003	27,612	2006	27,985		

Freight Traffic, 2007 (thousand short tons)

Commodity	Grand Total	Internal			
		Inbound		Intra	
		Upbound	Downbnd	Upbound	Downbnd
Total. all commodities	26,690	9,036	9,026	3,358	5,271
Total coal	23,382	7,880	7,431	2,823	5,248
1100 coal & lignite	23,134	7,840	7,222	2,823	5,248
1200 coal coke	248	39	209	—	—
Total petroleum and petroleum products	270	180	90	—	—
Subtotal petroleum products	270	180	90	—	—
2330 distillate fuel oil	1	1	—	—	—
2340 residual fuel oil	24	7	17	—	—
2350 lube oil & greases	4	3	1	—	—
2410 petro. jelly & waxes	13	—	13	—	—
2429 naphtha & solvents	1	1	—	—	—
2430 asphalt, tar & pitch	115	56	59	—	—
2540 petroleum coke	110	110	—	—	—
Total chemicals and related products	248	231	18	—	—
Subtotal fertilizers	19	2	18	—	—
3110 nitrogenous fert.	19	2	18	—	—
Subtotal other chemicals and related products	229	229	—	—	—
3230 carboxylic acids	62	62	—	—	—
3260 organic comp. nec	56	56	—	—	—
3273 ammonia	63	63	—	—	—
3274 sodium hydroxide	45	45	—	—	—
3276 metallic salts	3	3	—	—	—
3299 chem. products nec	1	1	—	—	—
Total crude materials, inedible except fuels	2,374	623	1,193	534	24
Subtotal soil, sand, gravel, rock and stone	1,605	475	1,106	—	24
4322 limestone	471	—	455	—	16
4331 sand & gravel	1,134	475	651	—	7
Subtotal iron ore and scrap	86	—	86	—	—
4420 iron & steel scrap	86	—	86	—	—
Subtotal non-ferrous ores and scrap	21	21	—	—	—
4650 aluminum ore	18	18	—	—	—
4670 manganese ore	3	3	—	—	—
Subtotal sulphur, clay and salt	12	12	—	—	—
4782 clay & refrac. mat.	12	12	—	—	—
Subtotal slag	534	—	—	534	—
4860 slag	534	—	—	534	—
Subtotal other non-metal. min.	115	115	—	—	—
4900 non-metal. min. nec	115	115	—	—	—
Total primary manufactured goods	401	112	289	—	—
Subtotal lime, cement and glass	65	65	—	—	—
5210 lime	65	65	—	—	—
Subtotal primary iron and steel products	331	42	289	—	—
5315 ferro alloys	3	3	—	—	—
5330 i&s plates & sheets	288	—	288	—	—
5360 i&s bars & shapes	34	34	—	—	—
5370 i&s pipe & tube	5	5	—	—	—
5390 primary i&s nec	1	—	1	—	—
Subtotal primary non-ferrous metal products	5	5	—	—	—
5480 fab. metal products	5	5	—	—	—
Total food and farm products	12	11	1	—	—
Subtotal oilseeds	4	4	—	—	—
6522 soybeans	2	2	—	—	—
6590 oilseeds nec	3	3	—	—	—
Subtotal processed grain and animal feed	8	7	1	—	—
6782 animal feed. prep.	8	7	1	—	—
Total all manufactured equipment, machinery and products	3	—	3	—	—
7110 machinery (not elec)	3	—	3	—	—
Ton-miles (x1000)	1,220,976	322,171	627,526	91,788	179,491

Tons All Traffic (x1000) 26,690
 Ton-miles All Traffic (x1000) 1,220,976
 Total Trip-ton-miles Internal and Intraport (x1000) 7,025,600

ALLEGHENY RIVER, PA IMPROVED PORTION

Section Included: Pittsburgh, PA to above East Brady, PA, improved portion 72 miles. Maintained Depth: 9 feet.

Comparative Statement of Traffic (thousand short tons)

Year	Total	Year	Total	Year	Total	Year	Total
1998	3,868	2001	2,961	2004	3,658	2007	2,712
1999	4,009	2002	2,824	2005	2,980		
2000	3,791	2003	3,323	2006	2,939		

Freight Traffic, 2007 (thousand short tons)

Commodity	Grand Total	Internal			
		Inbound	Outbound	Intra	
		Upbound	Downbnd	Upbound	Downbnd
Total. all commodities	2,712	1,503	144	32	1,033
Total coal	1,189	1,151	37	---	---
1100 coal & lignite	1,187	1,150	37	---	---
1200 coal coke	1	1	---	---	---
Total petroleum and petroleum products	181	153	28	---	---
Subtotal petroleum products	181	153	28	---	---
2340 residual fuel oil	14	---	14	---	---
2350 lube oil & greases	69	69	---	---	---
2410 petro. jelly & waxes	61	48	12	---	---
2429 naphtha & solvents	1	---	1	---	---
2430 asphalt, tar & pitch	19	19	---	---	---
2540 petroleum coke	17	17	---	---	---
Total chemicals and related products	89	85	3	---	---
Subtotal other chemicals and related products	89	85	3	---	---
3219 other hydrocarbons	1	1	---	---	---
3220 alcohols	81	81	---	---	---
3275 inorg. elem., oxides, & halogen salts	3	---	3	---	---
3279 inorganic chem. nec	3	3	---	---	---
Total crude materials, inedible except fuels	1,205	65	75	32	1,033
Subtotal soil, sand, gravel, rock and stone	1,127	2	59	32	1,033
4323 gypsum	30	---	30	---	---
4331 sand & gravel	1,096	2	29	32	1,033
Subtotal iron ore and scrap	52	37	15	---	---
4410 iron ore	37	37	---	---	---
4420 iron & steel scrap	15	---	15	---	---
Subtotal non-ferrous ores and scrap	17	17	---	---	---
4650 aluminum ore	8	8	---	---	---
4690 non-ferrous ores nec	9	9	---	---	---
Subtotal sulphur, clay and salt	3	3	---	---	---
4782 clay & refrac. mat.	3	3	---	---	---
Subtotal slag	6	6	---	---	---
4860 slag	6	6	---	---	---
Total primary manufactured goods	49	48	2	---	---
Subtotal lime, cement and glass	3	3	---	---	---
5220 cement & concrete	3	3	---	---	---
Subtotal primary iron and steel products	44	44	---	---	---
5312 pig iron	21	21	---	---	---
5315 ferro alloys	24	24	---	---	---
Subtotal primary non-ferrous metal products	2	---	2	---	---
5480 fab. metal products	2	---	2	---	---
Ton-miles (x1000)	35,814	26,039	3,635	32	6,107
Tons All Traffic (x1000)					2,712
Ton-miles All Traffic (x1000)					35,814
Total Trip-ton-miles Internal and Intraport (x1000)					638,127

Other Harbors and Waterways 2007

Harbor or Waterway	Commodity	Thousand Short Tons
Project ALLEGHENY RIVER, PA OPEN CHANNEL PORTION	No Commerce Reported	

OHIO RIVER

Section Included: Pittsburgh, PA to Mouth of River, 981 miles. Maintained Depth: 9 feet.

Comparative Statement of Traffic (thousand short tons)

Year	Total	Year	Total	Year	Total	Year	Total
1998	242,901*	2001	242,503	2004	238,980	2007	230,845
1999	240,789	2002	243,147	2005	249,212		
2000	236,304	2003	228,767	2006	241,535		

*Revised after original year of publication

Freight Traffic, 2007 (thousand short tons)

Commodity	Grand Total	Internal							
		Inbound		Outbound		Through		Intra	
		Upbound	Downbnd	Upbound	Downbnd	Upbound	Downbnd	Upbound	Downbnd
Total. all commodities	230,845	39,175	26,207	15,079	37,545	15,245	18,507	38,773	40,312
Total coal	123,343	18,761	23,427	8,973	14,855	2,140	5,203	25,498	24,486
1100 coal & lignite	122,633	18,639	23,387	8,937	14,774	1,982	5,021	25,498	24,394
1200 coal coke	710	121	41	36	81	157	182	—	92
Total petroleum and petroleum products	18,696	3,054	812	1,379	2,230	3,744	1,080	2,464	3,933
Subtotal crude petroleum	594	3	—	20	102	—	10	459	—
2100 crude petroleum	594	3	—	20	102	—	10	459	—
Subtotal petroleum products	18,101	3,051	812	1,359	2,128	3,744	1,070	2,004	3,933
2211 gasoline	5,342	437	—	552	787	247	—	1,308	2,010
2221 kerosene	14	14	—	—	—	—	—	—	—
2330 distillate fuel oil	5,602	985	63	386	628	1,335	191	504	1,511
2340 residual fuel oil	1,462	215	47	269	233	193	51	137	317
2350 lube oil & greases	761	427	19	3	68	106	131	3	3
2410 petro. jelly & waxes	74	—	—	—	—	48	26	—	—
2429 naphtha & solvents	89	24	41	—	22	1	1	—	—
2430 asphalt, tar & pitch	1,752	349	224	56	59	666	374	10	14
2540 petroleum coke	2,761	473	418	92	301	1,104	276	20	77
2640 hydrocarbon & petrol gases, liquefied and gaseous	245	129	—	1	30	43	20	22	—
Total chemicals and related products	10,062	5,555	273	73	492	2,563	747	179	180
Subtotal fertilizers	2,889	1,961	—	44	223	371	39	113	139
3110 nitrogenous fert.	1,704	1,468	—	—	19	197	18	2	—
3120 phosphatic fert.	112	51	—	—	23	13	—	8	18
3130 potassic fert.	648	132	—	44	178	84	—	94	116
3190 fert. & mixes nec	425	309	—	—	3	76	21	9	6
Subtotal other chemicals and related products	7,173	3,594	273	29	269	2,193	708	66	40
3211 acyclic hydrocarbons	96	94	—	—	2	—	—	—	—
3212 benzene & toluene	150	44	9	—	—	97	—	—	—
3219 other hydrocarbons	2,995	1,613	264	—	7	774	334	4	—
3220 alcohols	1,400	1,024	—	2	1	329	42	3	—
3230 carboxylic acids	352	73	—	—	9	266	—	4	—
3240 nitrogen func. comp.	229	36	—	—	—	121	71	—	—
3260 organic comp. nec	370	8	—	15	140	178	24	4	—
3273 ammonia	362	215	—	—	—	147	—	—	—
3274 sodium hydroxide	806	340	—	10	32	238	103	51	30
3275 inorg. elem., oxides, & halogen salts	286	70	—	—	78	23	107	—	9
3276 metallic salts	21	8	—	—	—	7	5	—	1
3279 inorganic chem. nec	57	43	—	—	—	4	10	—	—
3281 radioactive material	1	—	—	—	—	—	1	—	—
3298 wood & resin chem.	12	—	—	—	—	1	11	—	—
3299 chem. products nec	34	27	—	1	—	6	—	—	—
Total crude materials, inedible except fuels	52,053	7,799	1,583	4,087	6,573	2,903	9,548	8,726	10,834
Subtotal forest products, wood and chips	1,107	673	—	—	—	12	252	—	170
4110 rubber & gums	12	—	—	—	—	12	—	—	—
4150 fuel wood	1	—	—	—	—	—	1	—	—
4161 wood chips	1,091	671	—	—	—	—	250	—	170
4190 forest products nec	3	2	—	—	—	—	2	—	—
Subtotal pulp and waste paper	2	—	—	—	—	—	2	—	—
4225 pulp & waste paper	2	—	—	—	—	—	2	—	—
Subtotal soil, sand, gravel, rock and stone	40,128	529	1,417	4,076	5,774	223	8,918	8,602	10,590
4322 limestone	19,077	438	658	993	1,165	167	6,843	3,824	4,988
4323 gypsum	3,030	16	30	—	1,286	16	246	836	599
4327 phosphate rock	1	—	—	—	—	—	—	—	1
4331 sand & gravel	16,817	71	602	3,075	3,302	39	922	3,931	4,875
4335 waterway improv. mat	1,204	5	127	8	21	—	907	11	126
Subtotal iron ore and scrap	4,259	2,411	166	9	752	404	368	113	37
4410 iron ore	2,167	1,799	—	7	60	293	7	—	—
4420 iron & steel scrap	2,092	612	166	1	692	111	360	113	37
Subtotal non-ferrous ores and scrap	3,320	2,504	—	—	7	806	—	1	2
4650 aluminum ore	2,417	1,977	—	—	—	439	—	—	2
4670 manganese ore	506	450	—	—	6	50	—	—	—

OHIO RIVER
Freight Traffic, 2007 - continued
(thousand short tons)

Commodity	Grand Total	Internal							
		Inbound		Outbound		Through		Intra	
		Upbound	Downbnd	Upbound	Downbnd	Upbound	Downbnd	Upbound	Downbnd
4680 non-ferrous scrap	1	—	—	—	1	—	—	—	—
4690 non-ferrous ores nec	396	77	—	—	—	317	—	1	—
Subtotal sulphur, clay and salt	216	177	—	2	—	36	—	—	1
4782 clay & refrac. mat.	216	177	—	2	—	36	—	—	1
Subtotal slag	439	130	—	—	40	223	8	6	32
4860 slag	439	130	—	—	40	223	8	6	32
Subtotal other non-metal. min.	2,581	1,375	—	1	—	1,199	—	4	1
4900 non-metal. min. nec	2,581	1,375	—	1	—	1,199	—	4	1
Total primary manufactured goods	12,258	3,653	112	421	2,429	2,201	826	1,874	743
Subtotal paper products	2	—	—	—	—	—	2	—	—
5190 paper products nec	2	—	—	—	—	—	2	—	—
Subtotal lime, cement and glass	4,754	139	—	391	988	800	—	1,817	618
5210 lime	2,003	62	—	67	65	12	—	1,318	480
5220 cement & concrete	2,718	73	—	325	923	760	—	500	138
5290 misc. mineral prod.	33	5	—	—	—	29	—	—	—
Subtotal primary iron and steel products	6,961	3,269	112	30	1,369	1,277	801	42	61
5312 pig iron	2,467	1,720	—	—	9	732	—	2	4
5315 ferro alloys	896	742	—	—	47	63	8	22	13
5320 i&s primary forms	129	32	—	3	65	—	30	—	—
5330 i&s plates & sheets	2,511	395	111	27	1,049	212	657	18	42
5360 i&s bars & shapes	462	224	—	—	3	235	—	—	0
5370 i&s pipe & tube	269	87	—	—	98	5	79	—	—
5390 primary i&s nec	226	69	2	—	96	30	27	—	2
Subtotal primary non-ferrous metal products	541	245	—	—	72	123	23	14	64
5422 aluminum	286	111	—	—	26	86	—	2	62
5429 smelted prod. nec	8	1	—	—	4	3	—	—	—
5480 fab. metal products	246	133	—	—	42	34	23	12	2
Total food and farm products	14,285	244	—	145	10,948	1,683	1,096	33	136
Subtotal grain	8,141	15	—	11	6,266	1,253	588	2	6
6241 wheat	746	2	—	7	541	81	116	—	—
6344 corn	7,335	8	—	4	5,671	1,172	472	2	6
6442 rice	23	—	—	—	23	—	—	—	—
6447 sorghum grains	37	6	—	—	30	—	—	—	—
Subtotal oilseeds	4,164	155	—	7	3,097	315	444	30	117
6522 soybeans	2,879	155	—	7	1,946	303	322	30	117
6590 oilseeds nec	1,286	—	—	—	1,151	12	122	—	—
Subtotal vegetable products	328	3	—	113	192	—	12	2	7
6653 vegetable oils	328	3	—	113	192	—	12	2	7
Subtotal processed grain and animal feed	1,581	9	—	15	1,385	115	52	—	6
6747 grain mill products	107	3	—	—	103	2	—	—	—
6781 hay & fodder	5	—	—	—	5	—	—	—	—
6782 animal feed, prep.	1,469	6	—	15	1,277	113	52	—	6
Subtotal other agricultural products	70	62	—	—	8	—	0	—	—
6811 meat, fresh, frozen	2	—	—	—	2	—	—	—	—
6861 sugar	2	2	—	—	—	—	—	—	—
6865 molasses	46	46	—	—	—	—	—	—	—
6885 alcoholic beverages	14	14	—	—	—	—	—	—	—
6889 food products nec	7	—	—	—	7	—	0	—	—
Total all manufactured equipment, machinery and products	148	110	—	—	19	12	7	—	—
7110 machinery (not elec)	29	15	—	—	9	—	5	—	—
7120 electrical machinery	70	70	—	—	—	—	—	—	—
7500 textile products	3	3	—	—	—	—	—	—	—
7600 rubber & plastic pr.	19	—	—	—	10	9	—	—	—
7900 manufac. prod. nec	28	22	—	—	—	3	2	—	—
Ton-miles (x1000)	53,161,651	16,300,380	4,553,697	2,519,779	8,182,065	3,197,350	4,278,579	7,827,866	6,301,935
Tons All Traffic (x1000)									
Ton-miles All Traffic (x1000)									
Total Trip-ton-miles Internal and Intraport (x1000)									

PORT OF HUNTINGTON - TRISTATE

Section Included: Both banks of the Ohio River from mile 256.8 to mile 356.8; Kanawha River mile 0 to mile 90; Big Sandy River mile 0 to mile 9.
Maintained Depth: 9 feet.

Comparative Statement of Traffic (thousand short tons)

Year	Total	Year	Total	Year	Total	Year	Total
1998	24,739	2001	76,670	2004	77,308	2007	76,489
1999	22,314	2002	80,715	2005	83,889		
2000*	76,868	2003	77,641	2006	77,158		

*In CY 2000 the port definition was expanded from miles 303 thru 317 to miles 256.8 thru 356.8 on the Ohio River and incorporated the Kanawha and Big Sandy Rivers.

Freight Traffic, 2007 (thousand short tons)

Commodity	Grand Total	Internal		
		Receipts	Shipments	Intraport
Total. all commodities	76,489	19,005	52,026	5,458
Total coal	59,049	11,080	44,130	3,838
1100 coal & lignite	58,988	11,077	44,072	3,838
1200 coal coke	61	3	58	—
Total petroleum and petroleum products	10,640	2,103	7,280	1,257
Subtotal crude petroleum	39	29	10	—
2100 crude petroleum	39	29	10	—
Subtotal petroleum products	10,601	2,074	7,269	1,257
2211 gasoline	3,628	41	3,050	537
2330 distillate fuel oil	3,935	1,452	2,190	294
2340 residual fuel oil	1,068	273	455	340
2350 lube oil & greases	161	3	158	—
2410 petro. jelly & waxes	44	—	43	1
2429 naphtha & solvents	52	—	41	11
2430 asphalt, tar & pitch	764	139	599	27
2540 petroleum coke	788	13	735	40
2640 hydrocarbon & petrol gases, liquefied and aaseous	161	153	—	8
Total chemicals and related products	1,568	1,107	205	255
Subtotal fertilizers	141	141	—	—
3110 nitrogenous fert.	139	139	—	—
3130 potassic fert.	2	2	—	—
Subtotal other chemicals and related products	1,427	966	205	255
3212 benzene & toluene	122	113	9	—
3219 other hydrocarbons	469	198	31	240
3220 alcohols	382	318	63	0
3230 carboxylic acids	39	39	—	—
3260 organic comp. nec	240	122	103	15
3273 ammonia	85	85	—	—
3274 sodium hydroxide	82	82	—	—
3276 metallic salts	8	8	—	—
3298 wood & resin chem.	1	1	—	—
Total crude materials, inedible except fuels	4,386	3,960	321	106
Subtotal forest products, wood and chips	170	—	170	—
4161 wood chips	170	—	170	—
Subtotal soil, sand, gravel, rock and stone	2,666	2,557	48	62
4322 limestone	1,036	938	41	57
4331 sand & gravel	1,622	1,611	7	5
4335 waterway improv. mat	8	8	—	—
Subtotal iron ore and scrap	1,158	1,027	88	43
4410 iron ore	986	962	24	—
4420 iron & steel scrap	172	65	64	43
Subtotal non-ferrous ores and scrap	123	122	1	—
4650 aluminum ore	119	119	—	—
4670 manganese ore	2	2	—	—
4690 non-ferrous ores nec	2	1	1	—
Subtotal sulphur, clay and salt	53	50	2	1
4782 clay & refrac. mat.	53	50	2	1
Subtotal slag	27	15	12	—
4860 slag	27	15	12	—
Subtotal other non-metal. min.	189	189	—	—
4900 non-metal. min. nec	189	189	—	—
Total primary manufactured goods	845	753	91	1
Subtotal lime, cement and glass	717	717	—	1
5210 lime	505	505	—	—
5220 cement & concrete	212	212	—	1
Subtotal primary iron and steel products	97	33	64	—
5312 pig iron	33	33	—	—
5315 ferro alloys	54	—	54	—
5320 i&s primary forms	10	—	10	—
Subtotal primary non-ferrous metal products	30	3	27	—
5422 aluminum	3	—	3	—
5480 fab. metal products	27	3	24	—
Total all manufactured equipment, machinery and products	1	1	—	—
7900 manufac. prod. nec	1	1	—	—

CINCINNATI, OH

Section Included: Both banks of the Ohio River from mile 465 to mile 491. Maintained Depth: 9 feet.

Comparative Statement of Traffic (thousand short tons)

Year	Total	Year	Total	Year	Total	Year	Total
1998	11,987	2001	14,099	2004	13,898	2007	13,221
1999	14,294	2002	13,007	2005	14,587		
2000	14,337	2003	11,828	2006	13,334		

Freight Traffic, 2007 (thousand short tons)

Commodity	Grand Total	Internal		
		Receipts	Shipments	Inraport
Total. all commodities	13,221	10,522	2,690	9
Total coal	3,815	3,789	26	—
1100 coal & lignite	3,792	3,789	3	—
1200 coal coke	23	—	23	—
Total petroleum and petroleum products	2,658	2,353	301	3
Subtotal crude petroleum	1	1	—	—
2100 crude petroleum	1	1	—	—
Subtotal petroleum products	2,656	2,352	301	3
2211 gasoline	1,034	1,031	—	3
2330 distillate fuel oil	851	571	280	—
2340 residual fuel oil	60	49	11	—
2350 lube oil & greases	118	116	1	—
2429 naphtha & solvents	3	3	—	—
2430 asphalt, tar & pitch	270	262	8	—
2540 petroleum coke	321	319	2	—
Total chemicals and related products	1,675	1,670	1	4
Subtotal fertilizers	706	706	—	—
3110 nitrogenous fert.	563	563	—	—
3120 phosphatic fert.	12	12	—	—
3130 potassic fert.	82	82	—	—
3190 fert. & mixes nec	50	50	—	—
Subtotal other chemicals and related products	969	963	1	4
3219 other hydrocarbons	94	94	—	—
3220 alcohols	409	407	1	—
3230 carboxylic acids	9	5	—	4
3240 nitrogen func. comp.	36	36	—	—
3273 ammonia	59	59	—	—
3274 sodium hydroxide	335	335	—	—
3275 inorg. elem., oxides, & halogen salts	22	22	—	—
3279 inorganic chem. nec	2	2	—	—
3299 chem. products nec	3	3	—	—
Total crude materials, inedible except fuels	1,911	1,677	234	—
Subtotal soil, sand, gravel, rock and stone	1,268	1,075	193	—
4322 limestone	329	329	—	—
4323 gypsum	193	—	193	—
4331 sand & gravel	747	747	—	—
Subtotal iron ore and scrap	41	—	41	—
4410 iron ore	41	—	41	—
Subtotal non-ferrous ores and scrap	21	21	—	—
4650 aluminum ore	13	13	—	—
4690 non-ferrous ores nec	8	8	—	—
Subtotal sulphur, clay and salt	25	25	—	—
4782 clay & refrac. mat.	25	25	—	—
Subtotal slag	5	5	—	—
4860 slag	5	5	—	—
Subtotal other non-metal. min.	551	551	—	—
4900 non-metal. min. nec	551	551	—	—
Total primary manufactured goods	1,181	1,012	170	—
Subtotal lime, cement and glass	216	216	—	—
5220 cement & concrete	216	216	—	—
Subtotal primary iron and steel products	964	794	170	—
5312 pig iron	640	640	—	—
5315 ferro alloys	1	1	—	—
5320 i&s primary forms	22	1	21	—
5330 i&s plates & sheets	157	35	122	—
5360 i&s bars & shapes	103	103	—	—
5370 i&s pipe & tube	9	9	—	—
5390 primary i&s nec	32	5	27	—
Subtotal primary non-ferrous metal products	1	1	—	—
5480 fab. metal products	1	1	—	—
Total food and farm products	1,979	20	1,957	1
Subtotal grain	1,203	—	1,203	—
6241 wheat	49	—	49	—
6344 corn	1,153	—	1,153	—
6447 sorghum grains	2	—	2	—
Subtotal oilseeds	574	—	574	—
6522 soybeans	460	—	460	—
6590 oilseeds nec	114	—	114	—
Subtotal vegetable products	66	—	65	1
6653 vegetable oils	66	—	65	1
Subtotal processed grain and animal feed	117	2	116	—
6782 animal feed, prep.	117	2	116	—
Subtotal other agricultural products	18	18	—	—
6865 molasses	18	18	—	—

CINCINNATI, OH
 Freight Traffic, 2007 - continued
 (thousand short tons)

Commodity	Grand Total	Internal		
		Receipts	Shipments	Intraport
Total all manufactured equipment, machinery and products	1	1	—	—
7500 textile products	1	1	—	—

LOUISVILLE, KY

Section Included: Both banks of the Ohio River from mile 606 to mile 616. Maintained Depth: 9 feet.

Comparative Statement of Traffic (thousand short tons)

Year	Total	Year	Total	Year	Total	Year	Total
1998	8,712*	2001	9,087	2004	7,799	2007	7,844
1999	8,798	2002	7,894	2005	8,503		
2000	9,167	2003	8,477	2006	7,373		

*Revised after original year of publication

Freight Traffic, 2007 (thousand short tons)

Commodity	Grand Total	Internal		
		Receipts	Shipments	Intraport
Total all commodities	7,844	7,445	371	28
Total coal	1,515	1,503	12	—
1100 coal & lignite	1,444	1,443	2	—
1200 coal coke	70	60	10	—
Total petroleum and petroleum products	2,811	2,573	216	22
Subtotal petroleum products	2,811	2,573	216	22
2211 gasoline	1,498	1,279	208	11
2330 distillate fuel oil	996	977	8	11
2340 residual fuel oil	190	190	—	—
2350 lube oil & greases	72	72	—	—
2429 naphtha & solvents	41	41	—	—
2430 asphalt, tar & pitch	7	7	—	—
2540 petroleum coke	6	6	—	—
Total chemicals and related products	499	466	27	6
Subtotal fertilizers	169	139	24	6
3110 nitrogenous fert.	78	78	—	—
3120 phosphatic fert.	26	9	10	6
3130 potassic fert.	23	19	5	—
3190 fert. & mixes nec	42	33	9	—
Subtotal other chemicals and related products	330	327	3	—
3212 benzene & toluene	10	10	—	—
3219 other hydrocarbons	147	147	—	—
3220 alcohols	135	132	3	—
3230 carboxylic acids	15	15	—	—
3274 sodium hydroxide	22	22	—	—
Total crude materials, inedible except fuels	2,858	2,773	85	—
Subtotal soil, sand, gravel, rock and stone	2,761	2,694	66	—
4323 gypsum	3	—	3	—
4327 phosphate rock	1	1	—	—
4331 sand & gravel	2,756	2,693	63	—
Subtotal iron ore and scrap	19	2	18	—
4420 iron & steel scrap	19	2	18	—
Subtotal other non-metal. min.	79	77	1	—
4900 non-metal. min. nec	79	77	1	—
Total primary manufactured goods	126	120	5	—
Subtotal lime, cement and glass	5	5	—	—
5210 lime	5	5	—	—
Subtotal primary iron and steel products	105	105	—	—
5312 pig iron	2	2	—	—
5330 i&s plates & sheets	70	70	—	—
5360 i&s bars & shapes	2	2	—	—
5390 primary i&s nec	31	31	—	—
Subtotal primary non-ferrous metal products	16	10	5	—
5480 fab. metal products	16	10	5	—
Total food and farm products	36	10	26	—
Subtotal grain	6	—	6	—
6344 corn	6	—	6	—
Subtotal oilseeds	8	—	8	—
6522 soybeans	8	—	8	—
Subtotal vegetable products	13	6	8	—
6653 vegetable oils	13	6	8	—
Subtotal processed grain and animal feed	6	4	2	—
6782 animal feed, prep.	6	4	2	—
Subtotal other agricultural products	3	—	3	—
6889 food products nec	3	—	3	—
Total all manufactured equipment, machinery and products	0	0	—	—
7110 machinery (not elec)	0	0	—	—

MOUNT VERNON, IN

Section Included: Right Bank of Ohio River from mile 151 to mile 154. Maintained Depth: 9 feet.

Comparative Statement of Traffic (thousand short tons)

Year	Total	Year	Total	Year	Total	Year	Total
1998	5,577	2001	3,014	2004	5,768	2007	4,968
1999	3,172	2002	3,835	2005	5,846		
2000	3,067	2003	3,886	2006	5,739		

Freight Traffic, 2007 (thousand short tons)

Commodity	Grand Total	Internal		
		Receipts	Shipments	Intraport
Total. all commodities	4,968	1,282	3,685	2
Total coal	1,408	—	1,408	—
1100 coal & lignite	1,408	—	1,408	—
Total petroleum and petroleum products	1,557	317	1,238	2
Subtotal crude petroleum	20	—	20	—
2100 crude petroleum	20	—	20	—
Subtotal petroleum products	1,536	317	1,218	2
2211 gasoline	893	64	828	2
2221 kerosene	14	14	—	—
2330 distillate fuel oil	504	154	349	—
2340 residual fuel oil	25	6	20	—
2430 asphalt, tar & pitch	59	49	10	—
2540 petroleum coke	41	30	12	—
Total chemicals and related products	798	719	79	—
Subtotal fertilizers	238	225	13	—
3110 nitrogenous fert.	145	132	13	—
3120 phosphatic fert.	3	3	—	—
3130 potassic fert.	56	56	—	—
3190 fert. & mixes nec	34	34	—	—
Subtotal other chemicals and related products	560	495	66	—
3219 other hydrocarbons	451	451	—	—
3260 organic comp. nec	66	—	66	—
3273 ammonia	44	44	—	—
Total crude materials, inedible except fuels	78	78	—	—
Subtotal soil, sand, gravel, rock and stone	35	35	—	—
4322 limestone	35	35	—	—
Subtotal other non-metal. min.	43	43	—	—
4900 non-metal. min. nec	43	43	—	—
Total primary manufactured goods	187	145	42	—
Subtotal lime, cement and glass	138	138	—	—
5220 cement & concrete	138	138	—	—
Subtotal primary iron and steel products	47	7	40	—
5320 i&s primary forms	16	—	16	—
5330 i&s plates & sheets	7	7	—	—
5390 primary i&s nec	24	—	24	—
Subtotal primary non-ferrous metal products	2	—	2	—
5480 fab. metal products	2	—	2	—
Total food and farm products	927	10	918	—
Subtotal grain	624	—	624	—
6241 wheat	95	—	95	—
6344 corn	529	—	529	—
Subtotal oilseeds	285	10	275	—
6522 soybeans	123	10	113	—
6590 oilseeds nec	162	—	162	—
Subtotal vegetable products	12	—	12	—
6653 vegetable oils	12	—	12	—
Subtotal processed grain and animal feed	6	—	6	—
6747 grain mill products	1	—	1	—
6782 animal feed. prep.	5	—	5	—
Total all manufactured equipment, machinery and products	13	13	—	—
7110 machinery (not elec)	2	2	—	—
7900 manufac. prod. nec	11	11	—	—

OHIO RIVER SYSTEM

Section Included: Main Channels and all navigable tributaries and embayments of the Ohio, Tennessee, and Cumberland Rivers.

Comparative Statement of Traffic (thousand short tons)

Year	Total	Year	Total	Year	Total	Year	Total
1998	278,811*	2001	281,801	2004	271,528	2007	260,155
1999	277,902	2002	280,878	2005	280,142		
2000	274,372	2003	261,277	2006	270,728		

*Revised after original year of publication

Freight Traffic, 2007 (thousand short tons)

Commodity	Grand Total	Internal							
		Inbound		Outbound		Through		Intra	
		Upbound	Downbnd	Upbound	Downbnd	Upbound	Downbnd	Upbound	Downbnd
Total. all commodities	260,155	39,777	53	576	40,507	698	276	104,008	74,258
Total coal	145,162	6,181	3	383	11,801	9	—	73,114	53,672
1100 coal & lignite	144,449	5,954	—	383	11,545	—	—	73,029	53,539
1200 coal coke	713	227	3	—	256	9	—	85	132
Total petroleum and petroleum products	19,199	6,682	—	—	1,427	63	—	6,259	4,769
Subtotal crude petroleum	594	3	—	—	93	—	—	498	—
2100 crude petroleum	594	3	—	—	93	—	—	498	—
Subtotal petroleum products	18,605	6,678	—	—	1,334	63	—	5,760	4,769
2211 gasoline	5,462	797	—	—	21	—	—	2,631	2,012
2221 kerosene	14	14	—	—	—	—	—	—	—
2330 distillate fuel oil	5,877	2,281	—	—	335	—	—	1,679	1,582
2340 residual fuel oil	1,487	394	—	—	60	—	—	657	375
2350 lube oil & greases	761	528	—	—	198	—	—	11	22
2410 petro. jelly & waxes	75	6	—	—	26	—	—	43	1
2429 naphtha & solvents	89	18	—	—	19	—	—	11	41
2430 asphalt, tar & pitch	1,770	928	—	—	282	58	—	264	238
2540 petroleum coke	2,775	1,491	—	—	373	5	—	411	495
2640 hydrocarbon & petrol gases, liquefied and gaseous	246	172	—	—	20	—	—	53	1
2990 petro. products nec	50	50	—	—	—	—	—	—	—
Total chemicals and related products	10,955	8,665	—	3	1,100	44	21	636	486
Subtotal fertilizers	2,925	2,356	—	3	169	—	21	235	139
3110 nitrogenous fert.	1,724	1,676	—	—	11	—	—	36	—
3120 phosphatic fert.	113	64	—	—	5	—	—	27	18
3130 potassic fert.	650	217	—	3	153	—	—	160	116
3190 fert. & mixes nec	438	398	—	—	—	—	21	12	6
Subtotal other chemicals and related products	8,030	6,308	—	—	931	44	—	400	347
3211 acyclic hydrocarbons	96	94	—	—	2	—	—	—	—
3212 benzene & toluene	150	141	—	—	—	—	—	—	9
3219 other hydrocarbons	3,609	2,964	—	—	378	—	—	4	264
3220 alcohols	1,403	1,326	—	—	43	—	—	34	—
3230 carboxylic acids	352	339	—	—	9	—	—	4	—
3240 nitrogen func. comp.	399	301	—	—	98	—	—	—	—
3260 organic comp. nec	370	186	—	—	164	—	—	19	—
3273 ammonia	362	362	—	—	—	—	—	—	—
3274 sodium hydroxide	843	426	—	—	105	44	—	237	32
3275 inorg. elem., oxides, & halogen salts	321	75	—	—	110	—	—	94	41
3276 metallic salts	21	15	—	—	—	—	—	5	1
3279 inorganic chem. nec	57	47	—	—	10	—	—	—	—
3281 radioactive material	1	—	—	—	1	—	—	—	—
3298 wood & resin chem.	12	—	—	—	11	—	—	1	—
3299 chem. products nec	34	33	—	—	—	—	—	1	—
Total crude materials, inedible except fuels	57,592	10,379	47	183	11,800	559	209	20,156	14,261
Subtotal forest products, wood and chips	1,114	691	—	—	46	3	203	—	170
4110 rubber & gums	12	12	—	—	—	—	—	—	—
4150 fuel wood	1	—	—	—	—	—	1	—	—
4161 wood chips	1,098	678	—	—	44	3	203	—	170
4190 forest products nec	3	2	—	—	2	—	—	—	—
Subtotal pulp and waste paper	2	—	—	—	—	—	2	—	—
4225 pulp & waste paper	2	—	—	—	—	—	2	—	—
Subtotal soil, sand, gravel, rock and stone	44,583	743	47	183	10,688	440	—	18,893	13,589
4322 limestone	20,970	606	—	151	7,858	410	—	6,262	5,683
4323 gypsum	3,037	32	—	—	629	—	—	1,744	632
4327 phosphate rock	1	—	—	—	—	—	—	—	1
4331 sand & gravel	19,282	100	47	1	1,275	30	—	10,822	7,007
4335 waterway improv. mat	1,293	5	—	31	926	—	—	65	266
Subtotal iron ore and scrap	4,728	2,591	—	—	989	12	2	670	464
4410 iron ore	2,260	2,165	—	—	76	12	—	7	—
4420 iron & steel scrap	2,468	426	—	—	913	—	2	663	464
Subtotal non-ferrous ores and scrap	3,345	3,310	—	—	7	—	—	26	2
4650 aluminum ore	2,417	2,415	—	—	—	—	—	—	2

OHIO RIVER SYSTEM
Freight Traffic, 2007 - continued
(thousand short tons)

Commodity	Grand Total	Internal							
		Inbound		Outbound		Through		Intra	
		Upbound	Downbnd	Upbound	Downbnd	Upbound	Downbnd	Upbound	Downbnd
4670 manganese ore	506	500	—	—	6	—	—	—	—
4680 non-ferrous scrap	1	—	—	—	1	—	—	—	—
4690 non-ferrous ores nec	421	395	—	—	—	—	26	—	
Subtotal sulphur, clay and salt	217	213	—	—	—	—	2	2	
4782 clay & refrac. mat.	217	213	—	—	—	—	2	2	
Subtotal slag	1,017	313	—	—	70	42	2	559	
4860 slag	1,017	313	—	—	70	42	2	559	
Subtotal other non-metal. min.	2,586	2,517	—	—	—	62	—	6	
4900 non-metal. min. nec	2,586	2,517	—	—	—	62	—	6	
Total primary manufactured goods	12,563	5,835	3	—	2,896	25	15	2,903	
Subtotal paper products	2	—	—	—	—	—	2	—	
5190 paper products nec	2	—	—	—	—	—	2	—	
Subtotal lime, cement and glass	4,799	961	—	—	818	6	—	2,378	
5210 lime	2,003	73	—	—	65	—	—	1,384	
5220 cement & concrete	2,746	860	—	—	754	—	—	994	
5290 misc. mineral prod.	50	27	—	—	—	6	—	—	
Subtotal primary iron and steel products	7,192	4,521	2	—	2,018	4	3	473	
5312 pig iron	2,469	2,454	—	—	7	—	—	5	
5315 ferro alloys	898	758	—	—	46	—	—	80	
5320 i&s primary forms	131	32	—	—	84	—	—	14	
5330 i&s plates & sheets	2,696	590	—	—	1,579	4	—	369	
5360 i&s bars & shapes	493	490	—	—	3	—	—	—	
5370 i&s pipe & tube	269	92	—	—	178	—	—	—	
5390 primary i&s nec	236	105	2	—	121	—	3	5	
Subtotal primary non-ferrous metal products	570	353	1	—	60	14	10	52	
5422 aluminum	288	198	—	—	6	—	—	21	
5429 smelted prod. nec	8	5	—	—	3	—	—	1	
5480 fab. metal products	274	150	1	—	51	14	10	29	
Total food and farm products	14,527	1,920	—	7	11,459	—	31	928	
Subtotal grain	8,293	1,268	—	3	6,408	—	5	563	
6241 wheat	750	83	—	—	655	—	—	10	
6344 corn	7,484	1,179	—	3	5,699	—	5	553	
6442 rice	23	—	—	—	23	—	—	—	
6447 sorghum grains	37	6	—	—	30	—	—	—	
Subtotal oilseeds	4,244	462	—	—	3,407	—	23	235	
6522 soybeans	2,917	450	—	—	2,145	—	21	184	
6590 oilseeds nec	1,327	12	—	—	1,262	—	2	51	
Subtotal vegetable products	333	3	—	—	199	—	—	119	
6653 vegetable oils	333	3	—	—	199	—	—	119	
Subtotal processed grain and animal feed	1,586	125	—	3	1,437	—	3	11	
6747 grain mill products	107	4	—	—	103	—	—	—	
6781 hay & fodder	5	—	—	—	5	—	—	—	
6782 animal feed, prep.	1,473	121	—	3	1,329	—	3	11	
Subtotal other agricultural products	70	62	—	—	8	—	0	—	
6811 meat, fresh, frozen	2	—	—	—	2	—	—	—	
6861 sugar	2	2	—	—	—	—	—	—	
6865 molasses	46	46	—	—	—	—	—	—	
6885 alcoholic beverages	14	14	—	—	—	—	—	—	
6889 food products nec	7	—	—	—	7	—	0	—	
Total all manufactured equipment, machinery and products	156	117	—	—	24	—	0	13	
7110 machinery (not elec)	32	6	—	—	11	—	—	13	
7120 electrical machinery	70	70	—	—	—	—	—	—	
7500 textile products	3	3	—	—	—	—	—	—	
7600 rubber & plastic pr.	19	9	—	—	10	—	—	—	
7900 manufac. prod. nec	32	30	—	—	2	—	0	0	
Ton-miles (x1000)	64,789,568	19,183,120	9,985	98,425	10,917,097	129,757	71,546	22,071,251	12,308,387
Tons All Traffic (x1000)									260,155
Ton-miles All Traffic (x1000)									64,789,568
Total Trip-ton-miles Internal and Intraport (x1000)									121,366,266

GULF INTRACOASTAL WATERWAY BETWEEN APALACHEE BAY, FL AND THE MEXICAN BORDER (CONSOLIDATED REPORT)

Section Included: St. Marks River, FL to Brownsville, TX, 1108.9 miles. For maintained depths see tables of individual stretches listed separately.

Comparative Statement of Traffic (thousand short tons)

Year	Total	Year	Total	Year	Total	Year	Total
1998	113,811*	2001	112,179	2004	123,297	2007	125,057
1999	109,641	2002	107,651	2005	116,073		
2000	113,764	2003	117,840	2006	122,570		

*Revised after original year of publication

Freight Traffic, 2007 (thousand short tons)

Commodity	Total	Coastwise			
		Receipts	Shipments	Through	
				Upbound	Downbnd
Total. all commodities	348	15	46	214	74
Total petroleum and petroleum products	116	—	25	36	55
Subtotal petroleum products	116	—	25	36	55
2211 gasoline	60	—	21	—	39
2330 distillate fuel oil	0	—	0	—	—
2340 residual fuel oil	53	—	1	36	16
2350 lube oil & greases	4	—	4	—	—
Total chemicals and related products	73	—	—	73	—
Subtotal other chemicals and related products	73	—	—	73	—
3274 sodium hydroxide	73	—	—	73	—
Total crude materials, inedible except fuels	26	1	18	6	1
Subtotal soil, sand, gravel, rock and stone	6	—	—	6	—
4335 waterway improv. mat	6	—	—	6	—
Subtotal sulphur, clay and salt	1	0	0	0	—
4782 clay & refrac. mat.	1	0	0	0	—
Subtotal other non-metal. min.	19	0	18	—	1
4900 non-metal. min. nec	19	0	18	—	1
Total primary manufactured goods	26	2	—	24	—
Subtotal lime, cement and glass	24	—	—	24	—
5220 cement & concrete	24	—	—	24	—
Subtotal primary iron and steel products	2	2	—	—	—
5370 i&s pipe & tube	2	2	—	—	—
Total food and farm products	69	—	—	67	2
Subtotal other agricultural products	69	—	—	67	2
6888 water & ice	3	—	—	1	2
6889 food products nec	66	—	—	66	—
Total all manufactured equipment, machinery and products	25	0	1	8	16
7110 machinery (not elec)	24	0	1	8	16
7120 electrical machinerv	1	—	—	—	1
Total waste and scrap nec	14	12	2	—	—
8900 waste and scrap nec	14	12	2	—	—
Ton-miles (x1000)	74,532	797	317	72,436	981
Coastwise					

Commodity	Total	Internal							
		Inbound		Outbound		Through		Intra	
		Upbound	Downbnd	Upbound	Downbnd	Upbound	Downbnd	Upbound	Downbnd
Total. all commodities	124,708	7,238	6,239	8,520	4,300	50,486	46,319	418	1,189
Total coal	7,256	12	63	—	—	4,414	2,767	—	—
1100 coal & lignite	6,805	—	—	—	—	4,081	2,724	—	—
1200 coal coke	450	12	63	—	—	333	43	—	—
Total petroleum and petroleum products	66,001	5,068	3,323	3,359	3,442	24,860	24,941	328	681
Subtotal crude petroleum	12,990	1,871	1,187	1,901	321	4,427	2,560	282	440
2100 crude petroleum	12,990	1,871	1,187	1,901	321	4,427	2,560	282	440
Subtotal petroleum products	53,012	3,196	2,136	1,458	3,121	20,433	22,381	45	241
2211 gasoline	9,522	1,214	170	38	331	3,471	4,284	15	—
2221 kerosene	368	3	5	—	35	128	197	—	—
2330 distillate fuel oil	16,175	972	577	801	1,085	5,760	6,775	12	194
2340 residual fuel oil	10,838	616	566	126	1,014	4,497	4,006	11	3
2350 lube oil & greases	2,753	13	93	390	312	1,009	898	—	37
2410 petro. jelly & waxes	38	—	—	—	—	24	14	—	—
2429 naphtha & solvents	6,193	206	184	99	321	2,441	2,926	8	7
2430 asphalt, tar & pitch	3,047	67	16	4	23	1,477	1,461	—	—
2540 petroleum coke	1,057	97	325	—	—	205	430	—	—
2640 hydrocarbon & petrol gases, liquefied and gaseous	1,240	—	188	—	—	476	575	—	—
2990 petro. products nec	1,781	9	12	—	—	946	815	—	—
Total chemicals and related products	23,949	514	579	365	65	13,077	9,317	28	4
Subtotal fertilizers	870	18	11	23	1	212	603	2	—
3110 nitrogenous fert.	474	16	11	20	—	145	281	2	—
3120 phosphatic fert.	41	—	—	—	—	8	33	—	—
3130 potassic fert.	48	—	—	—	1	5	42	—	—
3190 fert. & mixes nec	307	2	—	3	—	54	247	—	—
Subtotal other chemicals and related products	23,079	496	568	342	64	12,865	8,714	26	4
3211 acyclic hydrocarbons	2,312	18	130	6	—	1,090	1,065	3	—
3212 benzene & toluene	4,853	358	355	—	19	2,142	1,980	—	—

GULF INTRACOASTAL WATERWAY BETWEEN APALACHEE BAY, FL AND THE MEXICAN BORDER (CONSOLIDATED REPORT)
 Freight Traffic, 2007 - continued
 (thousand short tons)

Commodity	Total	Internal									
		Inbound		Outbound		Through		Intra		Upbound	Downbnd
		Upbound	Downbnd	Upbound	Downbnd	Upbound	Downbnd	Upbound	Downbnd		
3219 other hydrocarbons	6,490	3	18	319	40	4,773	1,311	24	2		
3220 alcohols	2,545	14	11	5	—	1,135	1,380	—	—		
3230 carboxylic acids	827	—	4	4	1	590	228	—	—		
3240 nitrogen func. comp.	1,308	—	—	—	—	906	401	—	1		
3250 organo - inorg. comp.	41	—	—	—	—	26	16	—	—		
3260 organic comp. nec	759	2	—	—	—	305	452	—	—		
3271 sulphur (liquid)	130	—	—	—	—	57	73	—	—		
3272 sulphuric acid	1,089	2	—	—	—	163	924	—	—		
3273 ammonia	284	—	—	—	—	171	112	—	—		
3274 sodium hydroxide	1,180	14	—	—	—	856	310	—	—		
3275 inorg. elem., oxides, & halogen salts	290	21	0	8	—	99	162	—	—		
3276 metallic salts	381	33	49	—	3	71	226	—	—		
3286 plastics	99	—	—	—	—	99	—	—	—		
3297 chemical additives	348	31	—	—	—	285	33	—	—		
3298 wood & resin chem.	14	—	—	—	—	7	7	—	—		
3299 chem. products nec	127	0	—	—	0	91	36	—	—		
Total crude materials, inedible except fuels	19,371	1,108	1,562	4,740	247	6,561	4,980	14	159		
Subtotal forest products, wood and chips	38	24	—	—	2	—	13	—	—		
4161 wood chips	38	24	—	—	2	—	13	—	—		
Subtotal pulp and waste paper	1	—	—	—	—	—	1	—	—		
4225 pulp & waste paper	1	—	—	—	—	—	1	—	—		
Subtotal soil, sand, gravel, rock and stone	8,277	804	876	250	33	2,709	3,604	—	—		
4322 limestone	3,619	609	546	6	3	572	1,883	—	—		
4323 gypsum	113	—	—	—	—	76	37	—	—		
4327 phosphate rock	13	—	—	—	—	—	13	—	—		
4331 sand & gravel	2,813	53	187	243	31	1,787	513	—	—		
4335 waterway improv. mat	1,718	142	144	1	—	274	1,157	—	—		
Subtotal iron ore and scrap	2,253	8	—	103	97	1,361	684	—	—		
4410 iron ore	181	—	—	—	—	23	158	—	—		
4420 iron & steel scrap	2,071	8	—	103	97	1,337	526	—	—		
Subtotal marine shells	3	—	—	—	3	—	—	—	—		
4515 marine shells	3	—	—	—	3	—	—	—	—		
Subtotal non-ferrous ores and scrap	962	13	—	345	—	539	65	—	—		
4650 aluminum ore	826	—	—	345	—	464	17	—	—		
4670 manganese ore	48	—	—	—	—	5	43	—	—		
4680 non-ferrous scrap	15	13	—	—	—	—	2	—	—		
4690 non-ferrous ores nec	74	—	—	—	—	71	3	—	—		
Subtotal sulphur, clay and salt	58	6	2	6	16	11	17	0	1		
4782 clay & refrac. mat.	58	6	2	6	16	11	17	0	1		
Subtotal slag	384	40	79	—	—	124	142	—	—		
4860 slag	384	40	79	—	—	124	142	—	—		
Subtotal other non-metal. min.	7,394	213	604	4,036	96	1,817	455	14	159		
4900 non-metal. min. nec	7,394	213	604	4,036	96	1,817	455	14	159		
Total primary manufactured goods	5,091	168	239	11	21	748	3,905	0	—		
Subtotal paper products	1	0	0	0	0	—	0	—	—		
5190 paper products nec	1	0	0	0	0	—	0	—	—		
Subtotal lime, cement and glass	1,928	119	212	0	3	145	1,449	0	—		
5210 lime	32	—	—	—	—	—	32	—	—		
5220 cement & concrete	1,741	118	212	0	3	132	1,276	0	—		
5290 misc. mineral prod.	155	1	—	—	—	13	141	—	—		
Subtotal primary iron and steel products	3,047	44	27	4	6	578	2,387	—	—		
5312 pig iron	270	—	—	—	—	151	119	—	—		
5315 ferro alloys	50	—	—	—	—	16	35	—	—		
5320 i&s primary forms	19	—	—	—	—	1	18	—	—		
5330 i&s plates & sheets	1,351	38	21	—	—	119	1,173	—	—		
5360 i&s bars & shapes	194	—	—	4	1	107	82	—	—		
5370 i&s pipe & tube	758	3	5	—	5	160	585	—	—		
5390 primary i&s nec	403	3	1	—	—	24	376	—	—		
Subtotal primary non-ferrous metal products	116	5	0	7	12	25	67	—	—		
5422 aluminum	6	—	—	3	—	—	3	—	—		
5429 smelted prod. nec	1	—	—	—	—	—	1	—	—		
5480 fab. metal products	108	5	0	3	12	25	63	—	—		
Total food and farm products	1,004	—	51	11	13	693	234	0	3		
Subtotal grain	209	—	45	—	—	45	119	—	—		
6241 wheat	11	—	—	—	—	11	—	—	—		
6344 corn	20	—	—	—	—	7	13	—	—		
6442 rice	152	—	45	—	—	2	106	—	—		
6447 sorghum grains	26	—	—	—	—	26	—	—	—		
Subtotal oilseeds	39	—	—	—	—	28	11	—	—		
6522 soybeans	37	—	—	—	—	28	10	—	—		
6590 oilseeds nec	1	—	—	—	—	—	1	—	—		

GULF INTRACOASTAL WATERWAY BETWEEN APALACHEE BAY, FL AND THE MEXICAN BORDER (CONSOLIDATED REPORT)
Freight Traffic, 2007 - continued
(thousand short tons)

Commodity	Total	Internal							
		Inbound		Outbound		Through		Intra	
		Upbound	Downbnd	Upbound	Downbnd	Upbound	Downbnd	Upbound	Downbnd
Subtotal vegetable products	57	---	---	---	---	24	34	---	---
6653 vegetable oils	57	---	---	---	---	24	34	---	---
Subtotal processed grain and animal feed	61	---	5	2	---	21	30	---	3
6782 animal feed, prep.	61	---	5	2	---	21	30	---	3
Subtotal other agricultural products	639	---	1	9	13	575	40	0	---
6835 fish, prepared	2	---	---	---	---	2	---	---	---
6861 sugar	557	---	---	---	---	557	---	---	---
6865 molasses	21	---	---	---	---	13	8	---	---
6885 alcoholic beverages	3	---	---	---	---	---	3	---	---
6887 groceries	0	---	---	---	---	---	0	---	---
6888 water & ice	45	---	1	6	13	3	21	0	---
6889 food products nec	11	---	---	3	---	---	8	---	---
Total all manufactured equipment, machinery and products	1,235	362	10	34	512	128	171	10	7
7110 machinery (not elec)	1,135	362	10	34	510	71	130	10	7
7230 ships & boats	0	---	---	0	0	---	---	---	---
7300 ordnance & access.	0	0	---	---	---	---	---	---	---
7400 manufac. wood prod.	0	0	---	---	0	---	---	---	---
7600 rubber & plastic pr.	5	---	---	---	---	5	---	---	---
7800 empty containers	3	---	---	---	---	2	1	---	---
7900 manufac. prod. nec	92	---	0	---	2	51	39	---	---
Total waste and scrap nec	801	6	413	---	---	5	5	38	334
8900 waste and scrap nec	801	6	413	---	---	5	5	38	334
Ton-miles	19,624,487	647,249	771,876	1,124,245	368,233	8,676,946	7,920,028	33,587	82,323
Internal (x1000)									
Tons All Traffic (x1000)		125,057							
Ton-miles All Traffic (x1000)		19,699,018							
Total Trip-ton-miles Internal and Intraport (x1000)		54,566,310							

GULF INTRACOASTAL WATERWAY, APALACHEE BAY TO PANAMA CITY, FL
(INCLUDED IN GULF INTRACOASTAL WATERWAY CONSOLIDATED REPORT)

Section Included: St. Marks River to St. Andrew Bay, FL, 135 miles. (Section between St. Marks River and Carrabelle, FL. incomplete, necessitating use of outside route). Maintained Depth: 12 feet. Tidal range to 3 feet at mean higher high water.

Comparative Statement of Traffic (thousand short tons)

Year	Total	Year	Total	Year	Total	Year	Total
1998	4,823	2001	1,850	2004	1,889	2007	975
1999	1,933	2002	1,831	2005	1,313		
2000	1,816	2003	2,014	2006	995		

Freight Traffic, 2007 (thousand short tons)

Commodity	Grand Total	Domestic					
		Coastwise		Internal			
		Through	Upbound	Downbnd	Upbound	Downbnd	Through
Total. all commodities	975	205	1	748	7	14	
Total petroleum and petroleum products	757	36	---	705	2	14	
Subtotal petroleum products	757	36	---	705	2	14	
2211 gasoline	586	---	---	586	---	---	
2330 distillate fuel oil	78	---	---	75	2	---	
2340 residual fuel oil	80	36	---	44	---	---	
2640 hydrocarbon & petrol gases, liquefied and gaseous	14	---	---	---	---	14	
Total chemicals and related products	73	73	---	---	---	---	
Subtotal other chemicals and related products	73	73	---	---	---	---	
3274 sodium hydroxide	73	73	---	---	---	---	
Total crude materials, inedible except fuels	35	6	---	24	5	---	
Subtotal forest products, wood and chips	26	---	---	24	2	---	
4161 wood chips	26	---	---	24	2	---	
Subtotal soil, sand, gravel, rock and stone	6	6	---	---	---	---	
4335 waterway improv. mat	6	6	---	---	---	---	
Subtotal sulphur, clay and salt	3	---	---	---	3	---	
4782 clay & refrac. mat.	3	---	---	---	3	---	
Total primary manufactured goods	43	24	---	19	---	---	
Subtotal lime, cement and glass	24	24	---	---	---	---	
5220 cement & concrete	24	24	---	---	---	---	
Subtotal primary iron and steel products	17	---	---	17	---	---	
5330 i&s plates & sheets	15	---	---	15	---	---	
5390 primary i&s nec	3	---	---	3	---	---	
Subtotal primary non-ferrous metal products	2	---	---	2	---	---	
5480 fab. metal products	2	---	---	2	---	---	
Total food and farm products	66	66	---	---	---	---	
Subtotal other agricultural products	66	66	---	---	---	---	
6889 food products nec	66	66	---	---	---	---	
Total all manufactured equipment, machinery and products	1	---	1	---	1	---	
7110 machinery (not elec)	0	---	---	---	0	---	
7120 electrical machinery	1	---	1	---	---	---	

GULF INTRACOASTAL WATERWAY, APALACHEE BAY TO PANAMA CITY, FL
(INCLUDED IN GULF INTRACOASTAL WATERWAY CONSOLIDATED REPORT)
Freight Traffic, 2007 - continued
(thousand short tons)

Commodity	Grand Total	Domestic				
		Coastwise		Internal		
		Through		Inbound	Outbound	Through
		Upbound	Downbnd	Upbound	Downbnd	Upbound
7900 manufac. prod. nec	0	—	—	—	0	—
Ton-miles (x1000)	18,807	17,423	43	1,320	7	14

Tons All Traffic (x1000) 975
Ton-miles All Traffic (x1000) 18,807
Total Trip-ton-miles Internal and Intraport (x1000) 202,842

GULF INTRACOASTAL WATERWAY, PANAMA CITY TO PENSACOLA BAY, FL
(INCLUDED IN GULF INTRACOASTAL WATERWAY CONSOLIDATED REPORT)

Section Included: West Bay to Pensacola Bay, FL, 110 miles. Maintained Depth: 12 feet. Tidal range to 3 feet at mean higher high water.

Comparative Statement of Traffic (thousand short tons)

Year	Total	Year	Total	Year	Total	Year	Total
1998	6,816	2001	4,350	2004	4,318	2007	3,089
1999	3,838	2002	3,744	2005	3,704		
2000	4,095	2003	3,936	2006	3,635		

Freight Traffic, 2007 (thousand short tons)

Commodity	Grand Total	Domestic				
		Coastwise		Internal		
		Through		Inbound	Through	
		Upbound	Downbnd	Upbound	Upbound	Downbnd
Total. all commodities	3,089	205	1	711	2,165	7
Total coal	1,051	—	—	—	1,051	—
1100 coal & lignite	1,051	—	—	—	1,051	—
Total petroleum and petroleum products	1,538	36	—	523	977	2
Subtotal petroleum products	1,538	36	—	523	977	2
2211 gasoline	1,161	—	—	475	686	—
2330 distillate fuel oil	229	—	—	48	179	2
2340 residual fuel oil	84	36	—	—	48	—
2429 naphtha & solvents	7	—	—	—	7	—
2640 hydrocarbon & petrol gases, liquefied and gaseous	14	—	—	—	14	—
2990 petro. products nec	43	—	—	—	43	—
Total chemicals and related products	73	73	—	—	—	—
Subtotal other chemicals and related products	73	73	—	—	—	—
3274 sodium hvdroxide	73	73	—	—	—	—
Total crude materials, inedible except fuels	223	6	—	188	24	5
Subtotal forest products, wood and chips	26	—	—	—	24	2
4161 wood chips	26	—	—	—	24	2
Subtotal soil, sand, gravel, rock and stone	194	6	—	188	—	—
4322 limestone	170	—	—	170	—	—
4331 sand & gravel	18	—	—	18	—	—
4335 waterway improv. mat	6	6	—	—	—	—
Subtotal sulphur, clay and salt	3	—	—	—	—	3
4782 clay & refrac. mat.	3	—	—	—	—	3
Total primary manufactured goods	137	24	—	—	113	—
Subtotal lime, cement and glass	118	24	—	—	94	—
5220 cement & concrete	118	24	—	—	94	—
Subtotal primary iron and steel products	17	—	—	—	17	—
5330 i&s plates & sheets	15	—	—	—	15	—
5390 primary i&s nec	3	—	—	—	3	—
Subtotal primary non-ferrous metal products	2	—	—	—	2	—
5480 fab. metal products	2	—	—	—	2	—
Total food and farm products	66	66	—	—	—	—
Subtotal other agricultural products	66	66	—	—	—	—
6889 food products nec	66	66	—	—	—	—
Total all manufactured equipment, machinery and products	1	—	1	—	—	0
7120 electrical machinery	1	—	1	—	—	—
7900 manufac. prod. nec	0	—	—	—	—	0
Ton-miles (x1000)	279,153	22,343	98	35,398	220,543	771

Tons All Traffic (x1000) 3,089
Ton-miles All Traffic (x1000) 279,153
Total Trip-ton-miles Internal and Intraport (x1000) 715,602

GULF INTRACOASTAL WATERWAY, PENSACOLA BAY, FL TO MOBILE BAY, AL (INCLUDED IN GULF INTRACOASTAL WATERWAY CONSOLIDATED REPORT)

Section Included: Pensacola Bay, FL to Mobile Bay, AL, 46 miles. Maintained Depth: 12 feet. Tidal range to 3 feet at mean higher high water.

Comparative Statement of Traffic (thousand short tons)

Year	Total	Year	Total	Year	Total	Year	Total
1998	11,325	2001	8,082	2004	8,289	2007	7,187
1999	7,975	2002	7,474	2005	7,523		
2000	8,230	2003	8,511	2006	7,873		

Freight Traffic, 2007 (thousand short tons)

Commodity	Grand Total	Domestic					
		Coastwise		Internal			
		Through		Inbound		Through	
		Upbound	Downbnd	Upbound	Upbound	Downbnd	Downbnd
Total. all commodities	7,187	205	1	141	6,734	106	
Total coal	3,922	—	—	3	3,918	—	
1100 coal & lignite	3,918	—	—	—	3,918	—	
1200 coal coke	3	—	—	3	—	—	
Total petroleum and petroleum products	2,101	36	—	3	2,050	12	
Subtotal crude petroleum	7	—	—	—	7	—	
2100 crude petroleum	7	—	—	—	7	—	
Subtotal petroleum products	2,094	36	—	3	2,044	12	
2211 gasoline	1,609	—	—	—	1,602	7	
2330 distillate fuel oil	303	—	—	—	298	4	
2340 residual fuel oil	88	36	—	3	49	0	
2429 naphtha & solvents	14	—	—	—	14	—	
2430 asphalt, tar & pitch	24	—	—	—	24	—	
2640 hydrocarbon & petrol gases, liquefied and gaseous	14	—	—	—	14	—	
2990 petro. products nec	43	—	—	—	43	—	
Total chemicals and related products	501	73	—	—	421	7	
Subtotal other chemicals and related products	501	73	—	—	421	7	
3219 other hydrocarbons	215	—	—	—	215	—	
3220 alcohols	4	—	—	—	—	4	
3240 nitrogen func. comp.	96	—	—	—	93	3	
3273 ammonia	109	—	—	—	109	—	
3274 sodium hydroxide	73	73	—	—	—	—	
3298 wood & resin chem.	4	—	—	—	4	—	
Total crude materials, inedible except fuels	455	6	—	135	228	86	
Subtotal forest products, wood and chips	26	—	—	—	24	2	
4161 wood chips	26	—	—	—	24	2	
Subtotal soil, sand, gravel, rock and stone	345	6	—	135	204	—	
4322 limestone	274	—	—	99	175	—	
4331 sand & gravel	54	—	—	28	26	—	
4335 waterway improv. mat	17	6	—	7	4	—	
Subtotal iron ore and scrap	81	—	—	—	—	81	
4420 iron & steel scrap	81	—	—	—	—	81	
Subtotal sulphur, clay and salt	3	—	—	—	—	3	
4782 clay & refrac. mat.	3	—	—	—	—	3	
Total primary manufactured goods	142	24	—	—	116	2	
Subtotal lime, cement and glass	121	24	—	—	97	—	
5220 cement & concrete	121	24	—	—	97	—	
Subtotal primary iron and steel products	17	—	—	—	17	—	
5330 i&s plates & sheets	15	—	—	—	15	—	
5390 primary i&s nec	3	—	—	—	3	—	
Subtotal primary non-ferrous metal products	3	—	—	—	2	2	
5480 fab. metal products	3	—	—	—	2	2	
Total food and farm products	66	66	—	—	—	—	
Subtotal other agricultural products	66	66	—	—	—	—	
6889 food products nec	66	66	—	—	—	—	
Total all manufactured equipment, machinery and products	1	—	1	—	—	0	
7120 electrical machinery	1	—	1	—	—	—	
7900 manufac. prod. nec	0	—	—	—	—	0	
Ton-miles (x1000)	327,033	9,429	23	2,923	309,781	4,878	

Tons All Traffic (x1000) 7,187
 Ton-miles All Traffic (x1000) 327,033
 Total Trip-ton-miles Internal and Intraport (x1000) 1,589,849

GULF INTRACOASTAL WATERWAY, LOUISIANA PORTION, LA
(INCLUDED IN GULF INTRACOASTAL WATERWAY CONSOLIDATED REPORT)

Section Included: Pearl River, LA to Sabine River, TX, 306 miles. Maintained Depth: 12 feet. Tidal range to 3 feet at mean higher high water.

Comparative Statement of Traffic (thousand short tons)

Year	Total	Year	Total	Year	Total	Year	Total
1998	78,870*	2001	74,866	2004	82,977	2007	80,951
1999	75,900	2002	72,410	2005	78,167		
2000	77,895	2003	77,579	2006	82,498		

*Revised after original year of publication

Freight Traffic, 2007 (thousand short tons)

Commodity	Total	Coastwise			
		Receipts	Shipments	Through Upbound	Downbnd
Total. all commodities	278	13	20	226	19
Total petroleum and petroleum products	50	—	0	50	—
Subtotal petroleum products	50	—	0	50	—
2330 distillate fuel oil	0	—	0	—	—
2340 residual fuel oil	36	—	—	36	—
2350 lube oil & greases	14	—	—	14	—
Total chemicals and related products	96	—	—	96	—
Subtotal fertilizers	22	—	—	22	—
3110 nitrogenous fert.	22	—	—	22	—
Subtotal other chemicals and related products	73	—	—	73	—
3274 sodium hydroxide	73	—	—	73	—
Total crude materials, inedible except fuels	26	1	18	6	1
Subtotal soil, sand, gravel, rock and stone	6	—	—	6	—
4335 waterway improv. mat	6	—	—	6	—
Subtotal sulphur, clay and salt	1	0	0	0	—
4782 clay & refrac. mat.	1	0	0	0	—
Subtotal other non-metal. min.	19	0	18	—	1
4900 non-metal. min. nec	19	0	18	—	1
Total food and farm products	69	—	—	67	2
Subtotal other agricultural products	69	—	—	67	2
6888 water & ice	3	—	—	1	2
6889 food products nec	66	—	—	66	—
Total all manufactured equipment, machinery and products	24	—	—	8	16
7110 machinery (not elec)	24	—	—	8	16
7120 electrical machinery	1	—	—	—	1
Total waste and scrap nec	14	12	2	—	—
8900 waste and scrap nec	14	12	2	—	—
Ton-miles (x1000)	8,271	797	244	7,119	111
Coastwise					

Commodity	Total	Internal							
		Inbound		Outbound		Through		Intra	
		Upbound	Downbnd	Upbound	Downbnd	Upbound	Downbnd	Upbound	Downbnd
Total. all commodities	80,674	3,878	3,321	6,051	1,451	32,122	32,973	266	613
Total coal	715	—	—	—	—	496	219	—	—
1100 coal & lignite	326	—	—	—	—	213	113	—	—
1200 coal coke	390	—	—	—	—	284	106	—	—
Total petroleum and petroleum products	40,565	2,644	1,543	1,871	389	16,528	16,899	241	449
Subtotal crude petroleum	11,414	1,915	1,161	1,820	321	4,135	1,385	237	440
2100 crude petroleum	11,414	1,915	1,161	1,820	321	4,135	1,385	237	440
Subtotal petroleum products	29,152	729	382	51	69	12,393	15,514	5	9
2211 gasoline	4,687	—	—	—	—	1,662	3,025	—	—
2221 kerosene	262	—	—	—	—	71	191	—	—
2330 distillate fuel oil	9,621	302	87	33	58	4,204	4,927	5	6
2340 residual fuel oil	5,153	418	282	18	10	2,355	2,067	—	3
2350 lube oil & greases	1,988	—	—	—	—	1,218	769	—	—
2410 petro. jelly & waxes	38	—	—	—	—	24	14	—	—
2429 naphtha & solvents	3,268	—	—	—	—	1,121	2,147	—	—
2430 asphalt, tar & pitch	1,558	7	14	—	—	898	640	—	—
2540 petroleum coke	952	—	—	—	—	197	755	—	—
2640 hydrocarbon & petrol gases, liquefied and gaseous	793	—	—	—	—	304	489	—	—
2990 petro. products nec	832	3	—	—	—	338	491	—	—
Total chemicals and related products	14,411	33	8	—	2	8,112	6,256	—	—
Subtotal fertilizers	663	9	—	—	1	111	541	—	—
3110 nitrogenous fert.	307	7	—	—	—	77	223	—	—
3120 phosphatic fert.	41	—	—	—	—	8	33	—	—
3130 potassic fert.	48	—	—	—	1	5	42	—	—
3190 fert. & mixes nec	267	2	—	—	—	22	243	—	—
Subtotal other chemicals and related products	13,748	24	8	—	0	8,000	5,715	—	—
3211 acyclic hydrocarbons	1,388	21	—	—	—	286	1,081	—	—
3212 benzene & toluene	2,084	—	—	—	—	916	1,169	—	—
3219 other hydrocarbons	4,793	—	—	—	—	3,884	909	—	—
3220 alcohols	1,755	—	—	—	—	651	1,104	—	—
3230 carboxylic acids	432	—	—	—	—	421	11	—	—
3240 nitrogen func. comp.	477	—	—	—	—	401	75	—	—

GULF INTRACOASTAL WATERWAY, LOUISIANA PORTION, LA
(INCLUDED IN GULF INTRACOASTAL WATERWAY CONSOLIDATED REPORT)
Freight Traffic, 2007 - continued
(thousand short tons)

Commodity	Total	Internal							
		Inbound		Outbound		Through		Intra	
		Upbound	Downbnd	Upbound	Downbnd	Upbound	Downbnd	Upbound	Downbnd
3260 organic comp. nec	544	2	—	—	—	196	345	—	—
3271 sulphur (liquid)	78	—	—	—	—	7	70	—	—
3272 sulphuric acid	371	—	—	—	—	156	215	—	—
3273 ammonia	237	—	—	—	—	154	84	—	—
3274 sodium hydroxide	925	—	—	—	—	701	224	—	—
3275 inorg. elem., oxides, & halogen salts	244	—	0	—	—	82	162	—	—
3276 metallic salts	274	1	8	—	—	63	201	—	—
3297 chemical additives	27	—	—	—	—	1	26	—	—
3298 wood & resin chem.	14	—	—	—	—	7	7	—	—
3299 chem. products nec	106	0	—	—	0	74	32	—	—
Total crude materials, inedible except fuels	17,104	692	1,425	4,141	208	5,513	4,954	14	159
Subtotal forest products, wood and chips	14	—	—	—	—	—	14	—	—
4161 wood chips	14	—	—	—	—	—	14	—	—
Subtotal pulp and waste paper	1	—	—	—	—	—	1	—	—
4225 pulp & waste paper	1	—	—	—	—	—	1	—	—
Subtotal soil, sand, gravel, rock and stone	6,160	419	740	6	3	1,412	3,580	—	—
4322 limestone	3,215	289	536	5	3	624	1,758	—	—
4323 gypsum	113	—	—	—	—	76	37	—	—
4327 phosphate rock	13	—	—	—	—	—	13	—	—
4331 sand & gravel	1,102	2	170	—	—	425	505	—	—
4335 waterway improv. mat	1,717	128	34	1	—	287	1,267	—	—
Subtotal iron ore and scrap	2,159	1	—	94	92	1,295	676	—	—
4410 iron ore	181	—	—	—	—	23	158	—	—
4420 iron & steel scrap	1,977	1	—	94	92	1,272	518	—	—
Subtotal marine shells	3	—	—	—	3	—	—	—	—
4515 marine shells	3	—	—	—	3	—	—	—	—
Subtotal non-ferrous ores and scrap	932	13	—	—	—	854	65	—	—
4650 aluminum ore	796	—	—	—	—	778	17	—	—
4670 manganese ore	48	—	—	—	—	5	43	—	—
4680 non-ferrous scrap	15	13	—	—	—	—	2	—	—
4690 non-ferrous ores nec	74	—	—	—	—	71	3	—	—
Subtotal sulphur, clay and salt	58	6	2	6	13	11	20	0	1
4782 clay & refrac. mat.	58	6	2	6	13	11	20	0	1
Subtotal slag	384	40	79	—	—	124	142	—	—
4860 slag	384	40	79	—	—	124	142	—	—
Subtotal other non-metal. min.	7,393	213	604	4,035	97	1,817	455	14	158
4900 non-metal. min. nec	7,393	213	604	4,035	97	1,817	455	14	158
Total primary manufactured goods	4,954	148	225	9	21	659	3,893	0	—
Subtotal paper products	1	0	—	—	0	—	0	—	—
5190 paper products nec	1	0	—	—	0	—	0	—	—
Subtotal lime, cement and glass	1,824	118	203	0	3	42	1,458	0	—
5210 lime	32	—	—	—	—	—	32	—	—
5220 cement & concrete	1,643	118	203	0	3	35	1,285	0	—
5290 misc. mineral prod.	149	—	—	—	—	7	141	—	—
Subtotal primary iron and steel products	3,027	26	22	4	6	593	2,376	—	—
5312 pig iron	270	—	—	—	—	151	119	—	—
5315 ferro alloys	50	—	—	—	—	16	35	—	—
5320 i&s primary forms	19	—	—	—	—	1	18	—	—
5330 i&s plates & sheets	1,347	23	19	—	—	132	1,173	—	—
5360 i&s bars & shapes	187	—	—	4	1	107	75	—	—
5370 i&s pipe & tube	751	3	2	—	5	160	581	—	—
5390 primary i&s nec	402	—	1	—	—	25	376	—	—
Subtotal primary non-ferrous metal products	103	4	0	5	12	24	59	—	—
5422 aluminum	6	—	—	3	—	—	3	—	—
5429 smelted prod. nec	1	—	—	—	—	—	1	—	—
5480 fab. metal products	95	4	0	2	12	24	54	—	—
Total food and farm products	999	—	4	7	16	693	279	0	—
Subtotal grain	209	—	4	—	—	45	159	—	—
6241 wheat	11	—	—	—	—	11	—	—	—
6344 corn	20	—	—	—	—	7	13	—	—
6442 rice	152	—	4	—	—	2	146	—	—
6447 sorghum grains	26	—	—	—	—	26	—	—	—
Subtotal oilseeds	39	—	—	—	—	28	11	—	—
6522 soybeans	37	—	—	—	—	28	10	—	—
6590 oilseeds nec	1	—	—	—	—	—	1	—	—
Subtotal vegetable products	57	—	—	—	—	24	34	—	—
6653 vegetable oils	57	—	—	—	—	24	34	—	—
Subtotal processed grain and animal feed	61	—	—	2	3	21	35	—	—
6782 animal feed, prep.	61	—	—	2	3	21	35	—	—

GULF INTRACOASTAL WATERWAY, LOUISIANA PORTION, LA
(INCLUDED IN GULF INTRACOASTAL WATERWAY CONSOLIDATED REPORT)
Freight Traffic, 2007 - continued
(thousand short tons)

Commodity	Total	Internal							
		Inbound		Outbound		Through		Intra	
		Upbound	Downbnd	Upbound	Downbnd	Upbound	Downbnd	Upbound	Downbnd
Subtotal other agricultural products	634	---	---	5	13	575	40	0	---
6835 fish, prepared	2	---	---	---	---	2	---	---	---
6861 sugar	557	---	---	---	---	557	---	---	---
6865 molasses	21	---	---	---	---	13	8	---	---
6885 alcoholic beverages	3	---	---	---	---	---	3	---	---
6887 groceries	0	---	---	---	---	---	0	---	---
6888 water & ice	40	---	---	2	13	3	21	0	---
6889 food products nec	11	---	---	3	---	---	8	---	---
Total all manufactured equipment, machinery and products	1,167	355	4	23	481	120	169	10	5
7110 machinery (not elec)	1,074	355	4	23	481	68	128	10	5
7230 ships & boats	0	---	---	---	0	0	---	---	---
7300 ordnance & access.	0	0	---	---	---	---	---	---	---
7400 manufac. wood prod.	0	0	---	---	0	---	---	---	---
7600 rubber & plastic pr.	5	---	---	---	---	5	---	---	---
7800 empty containers	3	---	---	---	---	2	1	---	---
7900 manufac. prod. nec	85	---	0	---	---	45	40	---	---
Total waste and scrap nec	758	6	111	---	334	2	305	---	---
8900 waste and scrap nec	758	6	111	---	334	2	305	---	---
Ton-miles	10,669,832	236,166	228,296	499,388	93,186	4,587,833	4,987,202	13,477	24,284
Internal (x1000)									
Tons All Traffic (x1000)			80,951						
Ton-miles All Traffic (x1000)			10,678,103						
Total Trip-ton-miles Internal and Intraport (x1000)			47,772,240						

GULF INTRACOASTAL WATERWAY, MOBILE BAY, AL TO NEW ORLEANS, LA
(INCLUDED IN GULF INTRACOASTAL WATERWAY CONSOLIDATED REPORT)

Section Included: Mobile Bay, AL via the Mississippi Sound and New Orleans-Rigolets Cut to the Innerharbor Navigation Canal at New Orleans, LA, 134 miles. Maintained Depth: Mobile Bay, AL to New Orleans, LA, 12 feet; Rigolets Cut to the Innerharbor Navigation Canal, 14 feet. Tidal range to 3 feet at mean higher high water.

Comparative Statement of Traffic (thousand short tons)

Year	Total	Year	Total	Year	Total	Year	Total
1998	23,428*	2001	20,841	2004	21,808	2007	21,244
1999	21,856	2002	20,527	2005	18,597		
2000	22,454	2003	20,875	2006	18,885		

*Revised after original year of publication

Freight Traffic, 2007 (thousand short tons)

Commodity	Grand Total	Domestic							
		Coastwise		Internal					
		Through	Downbnd	Inbound		Outbound		Through	
		Upbound	Downbnd	Upbound	Downbnd	Upbound	Downbnd	Upbound	Downbnd
Total, all commodities	21,244	182	1	360	224	3	7	9,995	10,472
Total coal	2,953	---	---	---	---	---	---	323	2,630
1100 coal & lignite	2,836	---	---	---	---	---	---	213	2,623
1200 coal coke	117	---	---	---	---	---	---	110	7
Total petroleum and petroleum products	8,561	36	---	55	6	---	6	5,048	3,410
Subtotal crude petroleum	1,417	---	---	---	---	---	---	1,107	310
2100 crude petroleum	1,417	---	---	---	---	---	---	1,107	310
Subtotal petroleum products	7,144	36	---	55	6	---	6	3,941	3,100
2211 gasoline	2,725	---	---	---	---	---	---	1,812	913
2221 kerosene	14	---	---	---	---	---	---	14	---
2330 distillate fuel oil	1,931	---	---	4	1	---	0	954	973
2340 residual fuel oil	1,032	36	---	51	6	---	6	559	375
2350 lube oil & greases	13	---	---	---	---	---	---	3	9
2429 naphtha & solvents	325	---	---	---	---	---	---	85	240
2430 asphalt, tar & pitch	549	---	---	---	---	---	---	310	239
2540 petroleum coke	68	---	---	---	---	---	---	68	---
2640 hydrocarbon & petrol gases, liquefied and gaseous	372	---	---	---	---	---	---	38	334
2990 petro. products nec	114	---	---	---	---	---	---	97	17
Total chemicals and related products	4,325	73	---	---	---	---	1	2,194	2,057
Subtotal fertilizers	269	---	---	---	---	---	1	55	213
3110 nitrogenous fert.	16	---	---	---	---	---	---	14	1
3120 phosphatic fert.	25	---	---	---	---	---	---	---	25
3130 potassic fert.	9	---	---	---	---	---	1	5	3
3190 fert. & mixes nec	219	---	---	---	---	---	---	36	183
Subtotal other chemicals and related products	4,056	73	---	---	---	---	---	2,139	1,844
3211 acyclic hydrocarbons	614	---	---	---	---	---	---	---	614
3212 benzene & toluene	649	---	---	---	---	---	---	195	454
3219 other hydrocarbons	1,443	---	---	---	---	---	---	1,223	220

GULF INTRACOASTAL WATERWAY, MOBILE BAY, AL TO NEW ORLEANS, LA
(INCLUDED IN GULF INTRACOASTAL WATERWAY CONSOLIDATED REPORT)
Freight Traffic, 2007 - continued
(thousand short tons)

Commodity	Grand Total	Domestic							
		Coastwise		Internal					
		Through		Inbound		Outbound		Through	
		Upbound	Downbnd	Upbound	Downbnd	Upbound	Downbnd	Upbound	Downbnd
3220 alcohols	251	—	—	—	—	—	—	124	126
3240 nitrogen func. comp.	300	—	—	—	—	—	—	244	56
3260 organic comp. nec	176	—	—	—	—	—	—	—	176
3272 sulphuric acid	149	—	—	—	—	—	—	73	75
3273 ammonia	167	—	—	—	—	—	—	114	53
3274 sodium hydroxide	153	73	—	—	—	—	—	73	7
3275 inorg. elem., oxides, & halogen salts	81	—	—	—	—	—	—	21	60
3276 metallic salts	22	—	—	—	—	—	—	19	3
3298 wood & resin chem.	4	—	—	—	—	—	—	4	—
3299 chem. products nec	48	—	—	—	—	—	—	48	—
Total crude materials, inedible except fuels	3,330	6	—	175	18	3	—	2,096	1,031
Subtotal forest products, wood and chips	14	—	—	—	—	—	—	—	14
4161 wood chips	14	—	—	—	—	—	—	—	14
Subtotal pulp and waste paper	1	—	—	—	—	—	—	—	1
4225 pulp & waste paper	1	—	—	—	—	—	—	—	1
Subtotal soil, sand, gravel, rock and stone	1,920	6	—	135	—	3	—	1,339	438
4322 limestone	909	—	—	115	—	2	—	570	223
4323 gypsum	76	—	—	—	—	—	—	76	—
4327 phosphate rock	13	—	—	—	—	—	—	—	13
4331 sand & gravel	480	—	—	—	—	—	—	418	62
4335 waterway improv. mat	441	6	—	20	—	1	—	275	139
Subtotal iron ore and scrap	896	—	—	1	—	—	—	380	515
4410 iron ore	49	—	—	—	—	—	—	23	26
4420 iron & steel scrap	846	—	—	1	—	—	—	356	489
Subtotal non-ferrous ores and scrap	113	—	—	—	—	—	—	112	2
4650 aluminum ore	38	—	—	—	—	—	—	38	—
4670 manganese ore	3	—	—	—	—	—	—	3	—
4680 non-ferrous scrap	2	—	—	—	—	—	—	—	2
4690 non-ferrous ores nec	71	—	—	—	—	—	—	71	—
Subtotal sulphur, clay and salt	3	—	—	—	—	—	—	—	3
4782 clay & refrac. mat.	3	—	—	—	—	—	—	—	3
Subtotal slag	216	—	—	35	18	—	—	115	49
4860 slag	216	—	—	35	18	—	—	115	49
Subtotal other non-metal. min.	166	—	—	4	—	—	—	151	10
4900 non-metal. min. nec	166	—	—	4	—	—	—	151	10
Total primary manufactured goods	1,909	—	—	130	200	—	—	281	1,298
Subtotal lime, cement and glass	1,081	—	—	117	200	—	—	46	717
5220 cement & concrete	926	—	—	116	200	—	—	34	576
5290 misc. mineral prod.	155	—	—	1	—	—	—	13	141
Subtotal primary iron and steel products	769	—	—	9	—	—	—	213	548
5312 pig iron	151	—	—	—	—	—	—	151	—
5315 ferro alloys	13	—	—	—	—	—	—	13	—
5330 i&s plates & sheets	272	—	—	9	—	—	—	28	236
5360 i&s bars & shapes	68	—	—	—	—	—	—	10	58
5370 i&s pipe & tube	1	—	—	—	—	—	—	1	0
5390 primary i&s nec	263	—	—	—	—	—	—	10	253
Subtotal primary non-ferrous metal products	59	—	—	4	—	—	—	22	34
5422 aluminum	2	—	—	—	—	—	—	—	2
5480 fab. metal products	57	—	—	4	—	—	—	22	32
Total food and farm products	138	66	—	—	—	—	—	32	40
Subtotal grain	7	—	—	—	—	—	—	1	5
6241 wheat	1	—	—	—	—	—	—	1	—
6344 corn	5	—	—	—	—	—	—	—	5
Subtotal oilseeds	11	—	—	—	—	—	—	—	11
6522 soybeans	10	—	—	—	—	—	—	—	10
6590 oilseeds nec	1	—	—	—	—	—	—	—	1
Subtotal vegetable products	20	—	—	—	—	—	—	20	—
6653 vegetable oils	20	—	—	—	—	—	—	20	—
Subtotal processed grain and animal feed	35	—	—	—	—	—	—	11	24
6782 animal feed, prep.	35	—	—	—	—	—	—	11	24
Subtotal other agricultural products	66	66	—	—	—	—	—	—	—
6889 food products nec	66	66	—	—	—	—	—	—	—
Total all manufactured equipment, machinery and products	27	1	1	—	—	—	—	22	4
7110 machinery (not elec)	15	1	—	—	—	—	—	11	4
7120 electrical machinery	1	—	1	—	—	—	—	—	—
7600 rubber & plastic pr.	5	—	—	—	—	—	—	5	—

GULF INTRACOASTAL WATERWAY, MOBILE BAY, AL TO NEW ORLEANS, LA
(INCLUDED IN GULF INTRACOASTAL WATERWAY CONSOLIDATED REPORT)
Freight Traffic, 2007 - continued
(thousand short tons)

Commodity	Grand Total	Domestic							
		Coastwise		Internal				Through	
		Through		Inbound		Outbound		Through	
		Upbound	Downbnd	Upbound	Downbnd	Upbound	Downbnd	Upbound	Downbnd
7900 manufac. prod. nec	7	—	—	—	—	—	—	6	0
Ton-miles (x1000)	1,970,554	23,192	64	5,221	28,175	199	40	958,952	954,711
Tons All Traffic (x1000)		21,244							
Ton-miles All Traffic (x1000)		1,970,554							
Total Trip-ton-miles Internal and Intraport (x1000)		9,635,390							

GULF INTRACOASTAL WATERWAY, MISSISSIPPI RIVER, LA., TO SABINE RIVER, TX
(INCLUDED IN GULF INTRACOASTAL WATERWAY CONSOLIDATED REPORT)

Section Included: From Harvey and Algiers Locks at New Orleans to Sabine River, TX, 266 miles. Maintained Depth: Harvey and Algiers Locks to Sabine River, TX, 12 feet, except 10 feet intermittently between New Orleans and Sabine River, TX. Tidal range to 3 feet at mean higher high water.

Comparative Statement of Traffic (thousand short tons)

Year	Total	Year	Total	Year	Total	Year	Total
1998	61,499*	2001	61,689	2004	69,489	2007	69,723
1999	61,084	2002	58,946	2005	66,005		
2000	62,855	2003	64,879	2006	70,138		

*Revised after original year of publication
Gulf Intracoastal Waterway, Morgan City-Port Allen Route, not included. For this commerce refer to index.

Freight Traffic, 2007 (thousand short tons)

Commodity	Total	Coastwise			
		Receipts	Shipments	Through	
				Upbound	Downbnd
Total. all commodities	60	13	20	9	19
Total petroleum and petroleum products	0	—	0	—	—
Subtotal petroleum products	0	—	0	—	—
2330 distillate fuel oil	0	—	0	—	—
Total crude materials, inedible except fuels	20	1	18	0	1
Subtotal sulphur, clay and salt	1	0	0	0	—
4782 clay & refrac. mat.	1	0	0	0	—
Subtotal other non-metal. min.	19	0	18	—	1
4900 non-metal. min. nec	19	0	18	—	1
Total food and farm products	3	—	—	1	2
Subtotal other agricultural products	3	—	—	1	2
6888 water & ice	3	—	—	1	2
Total all manufactured equipment, machinery and products	24	—	—	8	16
7110 machinerv (not elec)	24	—	—	8	16
Total waste and scrap nec	14	12	2	—	—
8900 waste and scrap nec	14	12	2	—	—
Ton-miles (x1000)	1,184	797	244	50	93
Coastwise					

Commodity	Total	Internal							
		Inbound		Outbound		Through		Intra	
		Upbound	Downbnd	Upbound	Downbnd	Upbound	Downbnd	Upbound	Downbnd
		Total. all commodities	69,663	3,578	3,097	6,049	1,444	26,478	28,139
Total coal	375	—	—	—	—	175	199	—	—
1100 coal & lignite	101	—	—	—	—	—	101	—	—
1200 coal coke	274	—	—	—	—	175	99	—	—
Total petroleum and petroleum products	36,495	2,589	1,538	1,871	384	14,243	15,179	241	449
Subtotal crude petroleum	11,336	1,915	1,161	1,820	321	4,084	1,358	237	440
2100 crude petroleum	11,336	1,915	1,161	1,820	321	4,084	1,358	237	440
Subtotal petroleum products	25,159	674	377	51	63	10,160	13,820	5	9
2211 gasoline	3,333	—	—	—	—	957	2,376	—	—
2221 kerosene	248	—	—	—	—	57	191	—	—
2330 distillate fuel oil	8,588	298	87	33	58	3,632	4,469	5	6
2340 residual fuel oil	4,403	366	277	18	5	1,884	1,851	—	3
2350 lube oil & greases	1,981	—	—	—	—	1,215	766	—	—
2410 petro. jelly & waxes	38	—	—	—	—	24	14	—	—
2429 naphtha & solvents	3,083	—	—	—	—	1,055	2,028	—	—
2430 asphalt, tar & pitch	1,099	7	14	—	—	669	409	—	—
2540 petroleum coke	884	—	—	—	—	129	755	—	—
2640 hydrocarbon & petrol gases, liquefied and gaseous	772	—	—	—	—	297	474	—	—
2990 petro. products nec	731	3	—	—	—	241	487	—	—
Total chemicals and related products	12,042	33	8	—	0	7,183	4,817	—	—
Subtotal fertilizers	442	9	—	—	—	92	341	—	—
3110 nitrogenous fert.	291	7	—	—	—	62	222	—	—
3120 phosphatic fert.	24	—	—	—	—	8	16	—	—
3130 potassic fert.	42	—	—	—	—	—	42	—	—

GULF INTRACOASTAL WATERWAY, MISSISSIPPI RIVER, LA., TO SABINE RIVER, TX
(INCLUDED IN GULF INTRACOASTAL WATERWAY CONSOLIDATED REPORT)
Freight Traffic, 2007 - continued
(thousand short tons)

Commodity	Total	Internal							
		Inbound		Outbound		Through		Intra	
		Upbound	Downbnd	Upbound	Downbnd	Upbound	Downbnd	Upbound	Downbnd
3190 fert. & mixes nec	85	2	—	—	—	22	62	—	—
Subtotal other chemicals and related products	11,599	24	8	—	0	7,090	4,476	—	—
3211 acyclic hydrocarbons	930	21	—	—	—	286	624	—	—
3212 benzene & toluene	1,660	—	—	—	—	887	772	—	—
3219 other hydrocarbons	4,261	—	—	—	—	3,536	724	—	—
3220 alcohols	1,642	—	—	—	—	538	1,104	—	—
3230 carboxylic acids	432	—	—	—	—	421	11	—	—
3240 nitrogen func. comp.	376	—	—	—	—	301	75	—	—
3260 organic comp. nec	476	2	—	—	—	196	278	—	—
3271 sulphur (liquid)	78	—	—	—	—	7	70	—	—
3272 sulphuric acid	230	—	—	—	—	85	145	—	—
3273 ammonia	70	—	—	—	—	40	31	—	—
3274 sodium hydroxide	860	—	—	—	—	643	217	—	—
3275 inorg. elem., oxides, & halogen salts	233	—	0	—	—	71	162	—	—
3276 metallic salts	254	1	8	—	—	47	198	—	—
3297 chemical additives	27	—	—	—	—	1	26	—	—
3298 wood & resin chem.	10	—	—	—	—	3	7	—	—
3299 chem. products nec	62	0	—	—	0	29	32	—	—
Total crude materials, inedible except fuels	14,315	574	1,407	4,140	208	3,698	4,115	14	159
Subtotal soil, sand, gravel, rock and stone	4,429	341	740	5	3	18	3,323	—	—
4322 limestone	2,450	224	536	5	3	5	1,677	—	—
4323 gypsum	37	—	—	—	—	—	37	—	—
4327 phosphate rock	1	—	—	—	—	—	1	—	—
4331 sand & gravel	647	2	170	—	—	8	467	—	—
4335 waterway improv. mat	1,294	115	34	—	—	6	1,140	—	—
Subtotal iron ore and scrap	1,452	1	—	94	92	1,092	173	—	—
4410 iron ore	143	—	—	—	—	—	143	—	—
4420 iron & steel scrap	1,310	1	—	94	92	1,092	31	—	—
Subtotal marine shells	3	—	—	—	3	—	—	—	—
4515 marine shells	3	—	—	—	3	—	—	—	—
Subtotal non-ferrous ores and scrap	853	13	—	—	—	777	63	—	—
4650 aluminum ore	793	—	—	—	—	775	17	—	—
4670 manganese ore	45	—	—	—	—	2	43	—	—
4680 non-ferrous scrap	13	13	—	—	—	—	—	—	—
4690 non-ferrous ores nec	3	—	—	—	—	—	3	—	—
Subtotal sulphur, clay and salt	55	6	2	6	13	11	17	0	1
4782 clay & refrac. mat.	55	6	2	6	13	11	17	0	1
Subtotal slag	168	5	60	—	—	9	93	—	—
4860 slag	168	5	60	—	—	9	93	—	—
Subtotal other non-metal. min.	7,354	209	604	4,035	97	1,792	445	14	158
4900 non-metal. min. nec	7,354	209	604	4,035	97	1,792	445	14	158
Total primary manufactured goods	3,590	20	25	9	21	402	3,113	0	—
Subtotal paper products	1	0	—	—	0	—	0	—	—
5190 paper products nec	1	0	—	—	0	—	0	—	—
Subtotal lime, cement and glass	1,006	2	3	0	3	4	994	0	—
5210 lime	32	—	—	—	—	—	32	—	—
5220 cement & concrete	946	2	3	0	3	1	937	0	—
5290 misc. mineral prod.	28	—	—	—	—	3	25	—	—
Subtotal primary iron and steel products	2,521	18	22	4	6	387	2,085	—	—
5312 pig iron	119	—	—	—	—	—	119	—	—
5315 ferro alloys	37	—	—	—	—	2	35	—	—
5320 i&s primary forms	19	—	—	—	—	1	18	—	—
5330 i&s plates & sheets	1,183	15	19	—	—	107	1,042	—	—
5360 i&s bars & shapes	125	—	—	4	1	97	23	—	—
5370 i&s pipe & tube	750	3	2	—	5	160	581	—	—
5390 primary i&s nec	288	—	1	—	—	20	268	—	—
Subtotal primary non-ferrous metal products	62	0	0	5	12	11	34	—	—
5422 aluminum	5	—	—	3	—	—	1	—	—
5429 smelted prod. nec	1	—	—	—	—	—	1	—	—
5480 fab. metal products	56	0	0	2	12	11	31	—	—
Total food and farm products	937	—	4	7	16	665	245	0	—
Subtotal grain	202	—	4	—	—	44	154	—	—
6241 wheat	9	—	—	—	—	9	—	—	—
6344 corn	15	—	—	—	—	7	8	—	—
6442 rice	152	—	4	—	—	2	146	—	—
6447 sorghum grains	26	—	—	—	—	26	—	—	—
Subtotal oilseeds	28	—	—	—	—	28	—	—	—
6522 soybeans	28	—	—	—	—	28	—	—	—
Subtotal vegetable products	37	—	—	—	—	3	34	—	—
6653 vegetable oils	37	—	—	—	—	3	34	—	—

GULF INTRACOASTAL WATERWAY, MISSISSIPPI RIVER, LA., TO SABINE RIVER, TX
(INCLUDED IN GULF INTRACOASTAL WATERWAY CONSOLIDATED REPORT)
Freight Traffic, 2007 - continued
(thousand short tons)

Commodity	Total	Internal							
		Inbound		Outbound		Through		Intra	
		Upbound	Downbnd	Upbound	Downbnd	Upbound	Downbnd	Upbound	Downbnd
Subtotal processed grain and animal feed	37	---	---	2	3	15	17	---	---
6782 animal feed, prep.	37	---	---	2	3	15	17	---	---
Subtotal other agricultural products	634	---	---	5	13	575	40	0	---
6835 fish, prepared	2	---	---	---	---	2	---	---	---
6861 sugar	557	---	---	---	---	557	---	---	---
6865 molasses	21	---	---	---	---	13	8	---	---
6885 alcoholic beverages	3	---	---	---	---	---	3	---	---
6887 groceries	0	---	---	---	---	---	0	---	---
6888 water & ice	40	---	---	2	13	3	21	0	---
6889 food products nec	11	---	---	3	---	---	8	---	---
Total all manufactured equipment, machinery and products	1,153	355	4	23	481	109	165	10	5
7110 machinery (not elec)	1,069	355	4	23	481	67	125	10	5
7230 ships & boats	0	---	---	---	0	0	---	---	---
7300 ordnance & access.	0	0	---	---	---	---	---	---	---
7400 manufac. wood prod.	0	0	---	---	0	---	---	---	---
7800 empty containers	3	---	---	---	---	2	1	---	---
7900 manufac. prod. nec	80	---	0	---	---	41	39	---	---
Total waste and scrap nec	758	6	111	---	334	2	305	---	---
8900 waste and scrap nec	758	6	111	---	334	2	305	---	---
Ton-miles	9,574,476	234,859	185,293	470,987	91,146	4,151,804	4,402,627	13,477	24,284
Internal (x1000)									
Tons All Traffic (x1000)									
Ton-miles All Traffic (x1000)									
Total Trip-ton-miles Internal and Intraport (x1000)									

GULF INTRACOASTAL WATERWAY, TEXAS PORTION (INCLUDED IN GULF INTRACOASTAL WATERWAY CONSOLIDATED REPORT)

Section Included: Sabine River, TX to Mexican Border, 406.2 miles. For maintained depths see tables of individual stretches listed separately. Tidal range to 3 feet at mean higher high water.

Comparative Statement of Traffic (thousand short tons)

Year	Total	Year	Total	Year	Total	Year	Total
1998	63,105	2001	65,119	2004	72,260	2007	77,361
1999	61,563	2002	63,390	2005	69,549		
2000	66,440	2003	68,553	2006	74,161		

Freight Traffic, 2007 (thousand short tons)

Commodity	Total	Coastwise		
		Receipts	Shipments	Through Downbnd
Total all commodities	83	2	26	55
Total petroleum and petroleum products	80	---	25	55
Subtotal petroleum products	80	---	25	55
2211 gasoline	60	---	21	39
2340 residual fuel oil	17	---	1	16
2350 lube oil & greases	4	---	4	---
Total primary manufactured goods	2	2	---	---
Subtotal primary iron and steel products	2	2	---	---
5370 i&s pipe & tube	2	2	---	---
Total all manufactured equipment, machinery and products	1	0	1	---
7110 machinery (not elec)	1	0	1	---
Ton-miles (x1000)	733	0	73	661
Coastwise				

Commodity	Total	Internal							
		Inbound		Outbound		Through		Intra	
		Upbound	Downbnd	Upbound	Downbnd	Upbound	Downbnd	Upbound	Downbnd
Total all commodities	77,278	1,750	3,257	2,518	3,181	34,589	31,646	102	236
Total coal	197	8	63	---	---	113	12	---	---
1100 coal & lignite	4	---	---	---	---	---	4	---	---
1200 coal coke	192	8	63	---	---	113	7	---	---
Total petroleum and petroleum products	48,452	1,237	1,779	1,534	3,050	19,681	20,898	41	232
Subtotal crude petroleum	6,587	2	26	127	---	4,461	1,971	---	---
2100 crude petroleum	6,587	2	26	127	---	4,461	1,971	---	---
Subtotal petroleum products	41,865	1,235	1,753	1,407	3,050	15,219	18,927	41	232
2211 gasoline	6,047	153	170	38	331	1,768	3,573	15	---
2221 kerosene	346	3	5	---	35	106	197	---	---
2330 distillate fuel oil	12,716	547	490	768	1,024	4,177	5,515	8	188
2340 residual fuel oil	8,866	151	284	108	1,004	3,928	3,381	11	---
2350 lube oil & greases	2,256	13	93	390	312	515	894	---	37
2410 petro. jelly & waxes	36	---	---	---	---	22	14	---	---
2429 naphtha & solvents	5,805	206	184	99	321	2,239	2,741	8	7

GULF INTRACOASTAL WATERWAY, TEXAS PORTION (INCLUDED IN GULF INTRACOASTAL WATERWAY CONSOLIDATED REPORT)
 Freight Traffic, 2007 - continued
 (thousand short tons)

Commodity	Total	Internal							
		Inbound		Outbound		Through		Intra	
		Upbound	Downbnd	Upbound	Downbnd	Upbound	Downbnd	Upbound	Downbnd
2430 asphalt, tar & pitch	2,450	60	3	4	23	1,170	1,191	—	—
2540 petroleum coke	573	97	325	—	—	94	58	—	—
2640 hydrocarbon & petrol gases, liquefied and gaseous	1,124	—	188	—	—	376	560	—	—
2990 petro. products nec	1,645	6	12	—	—	824	803	—	—
Total chemicals and related products	20,434	485	570	369	63	11,241	7,678	24	4
Subtotal fertilizers	557	11	11	24	—	162	349	—	—
3110 nitrogenous fert.	431	10	11	21	—	135	253	—	—
3120 phosphatic fert.	23	—	—	—	—	8	15	—	—
3130 potassic fert.	20	—	—	—	—	—	20	—	—
3190 fert. & mixes nec	84	1	—	3	—	19	61	—	—
Subtotal other chemicals and related products	19,877	474	559	345	63	11,079	7,329	24	4
3211 acyclic hydrocarbons	1,833	—	130	9	—	1,108	586	—	—
3212 benzene & toluene	4,407	358	355	—	19	2,102	1,573	—	—
3219 other hydrocarbons	5,489	3	18	319	40	3,969	1,114	24	2
3220 alcohols	2,430	14	11	5	—	1,020	1,380	—	—
3230 carboxylic acids	826	—	4	4	1	590	226	—	—
3240 nitrogen func. comp.	1,179	—	—	—	—	782	396	—	1
3250 organo - inorg. comp.	41	—	—	—	—	26	16	—	—
3260 organic comp. nec	691	—	—	—	—	307	384	—	—
3271 sulphur (liquid)	130	—	—	—	—	57	73	—	—
3272 sulphuric acid	945	2	—	—	—	90	853	—	—
3273 ammonia	116	—	—	—	—	57	60	—	—
3274 sodium hydroxide	730	14	—	—	—	417	299	—	—
3275 inorg. elem., oxides, & halogen salts	266	21	—	8	—	81	155	—	—
3276 metallic salts	255	31	41	—	3	40	140	—	—
3286 plastics	99	—	—	—	—	99	—	—	—
3297 chemical additives	348	31	—	—	—	285	33	—	—
3298 wood & resin chem.	10	—	—	—	—	3	7	—	—
3299 chem. products nec	82	—	—	—	—	46	36	—	—
Total crude materials, inedible except fuels	4,518	12	137	597	35	2,930	806	—	—
Subtotal soil, sand, gravel, rock and stone	2,293	6	137	243	31	1,402	475	—	—
4322 limestone	71	—	10	—	—	—	61	—	—
4323 gypsum	37	—	—	—	—	—	37	—	—
4327 phosphate rock	1	—	—	—	—	—	1	—	—
4331 sand & gravel	1,797	6	17	243	31	1,402	99	—	—
4335 waterway improv. mat	386	—	110	—	—	—	276	—	—
Subtotal iron ore and scrap	1,131	6	—	9	4	1,049	63	—	—
4410 iron ore	26	—	—	—	—	—	26	—	—
4420 iron & steel scrap	1,106	6	—	9	4	1,049	37	—	—
Subtotal non-ferrous ores and scrap	883	—	—	345	—	475	63	—	—
4650 aluminum ore	823	—	—	345	—	461	17	—	—
4670 manganese ore	45	—	—	—	—	2	43	—	—
4680 non-ferrous scrap	13	—	—	—	—	13	—	—	—
4690 non-ferrous ores nec	3	—	—	—	—	—	3	—	—
Subtotal sulphur, clay and salt	23	—	—	—	—	0	22	—	—
4782 clay & refrac. mat.	23	—	—	—	—	0	22	—	—
Subtotal slag	93	—	—	—	—	—	93	—	—
4860 slag	93	—	—	—	—	—	93	—	—
Subtotal other non-metal. min.	94	—	1	1	—	3	89	—	—
4900 non-metal. min. nec	94	—	1	1	—	3	89	—	—
Total primary manufactured goods	2,403	—	14	2	—	374	2,013	—	—
Subtotal paper products	1	—	0	0	—	—	0	—	—
5190 paper products nec	1	—	0	0	—	—	0	—	—
Subtotal lime, cement and glass	304	—	8	0	—	—	295	—	—
5220 cement & concrete	301	—	8	0	—	—	292	—	—
5290 misc. mineral prod.	3	—	—	—	—	—	3	—	—
Subtotal primary iron and steel products	2,061	—	5	—	—	371	1,685	—	—
5312 pig iron	117	—	—	—	—	—	117	—	—
5315 ferro alloys	37	—	—	—	—	2	35	—	—
5320 i&s primary forms	19	—	—	—	—	1	18	—	—
5330 i&s plates & sheets	1,118	—	2	—	—	113	1,003	—	—
5360 i&s bars & shapes	115	—	—	—	—	89	26	—	—
5370 i&s pipe & tube	376	—	3	—	—	154	219	—	—
5390 primary i&s nec	278	—	—	—	—	11	267	—	—
Subtotal primary non-ferrous metal products	37	—	—	2	—	3	32	—	—
5422 aluminum	1	—	—	—	—	—	1	—	—
5429 smelted prod. nec	1	—	—	—	—	—	1	—	—
5480 fab. metal products	34	—	—	2	—	3	29	—	—

GULF INTRACOASTAL WATERWAY, TEXAS PORTION (INCLUDED IN GULF INTRACOASTAL WATERWAY CONSOLIDATED REPORT)
 Freight Traffic, 2007 - continued
 (thousand short tons)

Commodity	Total	Internal							
		Inbound		Outbound		Through		Intra	
		Upbound	Downbnd	Upbound	Downbnd	Upbound	Downbnd	Upbound	Downbnd
Total food and farm products	413	---	49	4	0	186	174	---	---
Subtotal grain	160	---	40	---	---	10	110	---	---
6344 corn	8	---	---	---	---	---	8	---	---
6442 rice	143	---	40	---	---	---	102	---	---
6447 sorghum grains	10	---	---	---	---	10	---	---	---
Subtotal oilseeds	2	---	---	---	---	2	---	---	---
6522 soybeans	2	---	---	---	---	2	---	---	---
Subtotal vegetable products	37	---	---	---	---	3	34	---	---
6653 vegetable oils	37	---	---	---	---	3	34	---	---
Subtotal processed grain and animal feed	18	---	8	---	---	---	10	---	---
6782 animal feed, prep.	18	---	8	---	---	---	10	---	---
Subtotal other agricultural products	196	---	1	4	0	171	20	---	---
6861 sugar	169	---	---	---	---	169	---	---	---
6865 molasses	9	---	---	---	---	1	8	---	---
6885 alcoholic beverages	3	---	---	---	---	---	3	---	---
6888 water & ice	6	---	1	4	0	0	0	---	---
6889 food products nec	8	---	---	---	---	---	8	---	---
Total all manufactured equipment, machinery and products	177	7	8	12	32	59	59	---	---
7110 machinery (not elec)	89	7	8	12	31	13	18	---	---
7230 ships & boats	0	---	---	0	---	---	0	---	---
7300 ordnance & access.	0	---	---	---	---	0	---	---	---
7800 empty containers	3	---	---	---	---	2	1	---	---
7900 manufac. prod. nec	85	---	0	---	1	44	39	---	---
Total waste and scrap nec	684	---	636	---	---	5	5	38	---
8900 waste and scrap nec	684	---	636	---	---	5	5	38	---
Ton-miles	7,527,077	144,045	107,213	149,239	302,663	3,773,790	3,040,331	9,435	362
Internal (x1000)									
Tons All Traffic (x1000)			77,361						
Ton-miles All Traffic (x1000)			7,527,811						
Total Trip-ton-miles Internal and Intraport (x1000)			31,056,019						

GULF INTRACOASTAL WATERWAY, SABINE RIVER TO GALVESTON, TX
 (INCLUDED IN GULF INTRACOASTAL WATERWAY CONSOLIDATED REPORT)

Section Included: Sabine River to Galveston, TX, 83.9 miles. Maintained Depth: 12 feet. Tidal range to 3 feet at mean higher high water.

Comparative Statement of Traffic (thousand short tons)

Year	Total	Year	Total	Year	Total	Year	Total
1998	45,122	2001	46,836	2004	53,211	2007	58,710
1999	45,171	2002	46,512	2005	50,161		
2000	48,695	2003	49,814	2006	55,515		

Freight Traffic, 2007 (thousand short tons)

Commodity	Total	Coastwise		
		Receipts	Shipments	Through Downbnd
Total. all commodities	65	2	8	55
Total petroleum and petroleum products	62	---	7	55
Subtotal petroleum products	62	---	7	55
2211 gasoline	42	---	3	39
2340 residual fuel oil	17	---	1	16
2350 lube oil & areases	4	---	4	---
Total primary manufactured goods	2	2	---	---
Subtotal primary iron and steel products	2	2	---	---
5370 i&s pipe & tube	2	2	---	---
Total all manufactured equipment, machinery and products	1	0	1	---
7110 machinery (not elec)	1	0	1	---
Ton-miles (x1000)	661	0	0	661
Coastwise				

Commodity	Total	Internal							
		Inbound		Outbound		Through		Intra	
		Upbound	Downbnd	Upbound	Downbnd	Upbound	Downbnd	Upbound	Downbnd
Total. all commodities	58,645	1,674	3,011	1,783	3,008	23,435	25,433	64	236
Total coal	146	8	63	---	---	62	12	---	---
1100 coal & lignite	4	---	---	---	---	---	4	---	---
1200 coal coke	141	8	63	---	---	62	7	---	---
Total petroleum and petroleum products	38,218	1,147	1,654	1,443	2,940	13,786	16,976	40	232
Subtotal crude petroleum	6,041	2	26	58	---	4,404	1,552	---	---
2100 crude petroleum	6,041	2	26	58	---	4,404	1,552	---	---

GULF INTRACOASTAL WATERWAY, SABINE RIVER TO GALVESTON, TX
(INCLUDED IN GULF INTRACOASTAL WATERWAY CONSOLIDATED REPORT)
Freight Traffic, 2007 - continued
(thousand short tons)

Commodity	Total	Internal									
		Inbound		Outbound		Through		Intra		Upbound	Downbnd
		Upbound	Downbnd	Upbound	Downbnd	Upbound	Downbnd	Upbound	Downbnd		
Subtotal petroleum products	32,177	1,145	1,628	1,385	2,940	9,382	15,424	40	232		
2211 gasoline	4,100	153	170	38	331	648	2,746	15	—		
2221 kerosene	331	3	5	—	35	91	197	—	—		
2330 distillate fuel oil	10,194	546	489	761	1,024	2,888	4,291	8	188		
2340 residual fuel oil	6,074	119	163	99	894	1,910	2,878	10	—		
2350 lube oil & greases	2,152	13	93	390	312	515	790	—	37		
2410 petro. jelly & waxes	36	—	—	—	—	22	14	—	—		
2429 naphtha & solvents	4,855	205	182	93	321	1,835	2,204	8	7		
2430 asphalt, tar & pitch	1,781	3	—	4	23	615	1,137	—	—		
2540 petroleum coke	567	97	325	—	—	88	58	—	—		
2640 hydrocarbon & petrol gases, liquefied and gaseous	876	—	188	—	—	310	378	—	—		
2990 petro. products nec	1,211	6	12	—	—	461	732	—	—		
Total chemicals and related products	13,824	475	511	336	63	7,064	5,347	24	4		
Subtotal fertilizers	394	1	—	—	—	98	295	—	—		
3110 nitrogenous fert.	267	—	—	—	—	68	199	—	—		
3120 phosphatic fert.	23	—	—	—	—	8	15	—	—		
3130 potassic fert.	20	—	—	—	—	—	20	—	—		
3190 fert. & mixes nec	84	1	—	—	—	22	61	—	—		
Subtotal other chemicals and related products	13,430	474	511	336	63	6,966	5,051	24	4		
3211 acyclic hydrocarbons	1,304	—	130	9	—	638	527	—	—		
3212 benzene & toluene	2,824	358	355	—	19	1,202	890	—	—		
3219 other hydrocarbons	4,146	3	12	319	40	2,841	905	24	2		
3220 alcohols	1,723	14	11	4	—	545	1,148	—	—		
3230 carboxylic acids	526	—	3	4	1	452	65	—	—		
3240 nitrogen func. comp.	691	—	—	—	—	318	372	—	1		
3260 organic comp. nec	565	—	—	—	—	260	305	—	—		
3271 sulphur (liquid)	85	—	—	—	—	12	73	—	—		
3272 sulphuric acid	235	2	—	—	—	89	144	—	—		
3273 ammonia	116	—	—	—	—	57	60	—	—		
3274 sodium hydroxide	536	14	—	—	—	309	213	—	—		
3275 inorg. elem., oxides, & halogen salts	241	21	—	—	—	64	155	—	—		
3276 metallic salts	185	31	—	—	3	33	118	—	—		
3297 chemical additives	178	31	—	—	—	114	33	—	—		
3298 wood & resin chem.	10	—	—	—	—	3	7	—	—		
3299 chem. products nec	65	—	—	—	—	29	36	—	—		
Total crude materials, inedible except fuels	2,850	6	137	5	—	1,901	801	—	—		
Subtotal soil, sand, gravel, rock and stone	667	—	137	—	—	54	475	—	—		
4322 limestone	71	—	10	—	—	—	61	—	—		
4323 gypsum	37	—	—	—	—	—	37	—	—		
4327 phosphate rock	1	—	—	—	—	—	1	—	—		
4331 sand & gravel	170	—	17	—	—	54	99	—	—		
4335 waterway improv. mat	386	—	110	—	—	—	276	—	—		
Subtotal iron ore and scrap	1,121	6	—	5	—	1,054	57	—	—		
4410 iron ore	26	—	—	—	—	—	26	—	—		
4420 iron & steel scrap	1,095	6	—	5	—	1,054	31	—	—		
Subtotal non-ferrous ores and scrap	853	—	—	—	—	790	63	—	—		
4650 aluminum ore	793	—	—	—	—	775	17	—	—		
4670 manganese ore	45	—	—	—	—	2	43	—	—		
4680 non-ferrous scrap	13	—	—	—	—	13	—	—	—		
4690 non-ferrous ores nec	3	—	—	—	—	—	3	—	—		
Subtotal sulphur, clay and salt	23	—	—	—	—	0	22	—	—		
4782 clay & refrac. mat.	23	—	—	—	—	0	22	—	—		
Subtotal slag	93	—	—	—	—	—	93	—	—		
4860 slag	93	—	—	—	—	—	93	—	—		
Subtotal other non-metal. min.	93	—	—	—	—	3	90	—	—		
4900 non-metal. min. nec	93	—	—	—	—	3	90	—	—		
Total primary manufactured goods	2,394	—	—	—	—	375	2,019	—	—		
Subtotal paper products	0	—	—	—	—	—	0	—	—		
5190 paper products nec	0	—	—	—	—	—	0	—	—		
Subtotal lime, cement and glass	304	—	—	—	—	—	304	—	—		
5220 cement & concrete	301	—	—	—	—	—	301	—	—		
5290 misc. mineral prod.	3	—	—	—	—	—	3	—	—		
Subtotal primary iron and steel products	2,053	—	—	—	—	371	1,682	—	—		
5312 pig iron	117	—	—	—	—	—	117	—	—		
5315 ferro alloys	37	—	—	—	—	2	35	—	—		
5320 i&s primary forms	19	—	—	—	—	1	18	—	—		
5330 i&s plates & sheets	1,117	—	—	—	—	113	1,004	—	—		
5360 i&s bars & shapes	115	—	—	—	—	89	26	—	—		
5370 i&s pipe & tube	369	—	—	—	—	154	215	—	—		
5390 primary i&s nec	278	—	—	—	—	11	267	—	—		

GULF INTRACOASTAL WATERWAY, SABINE RIVER TO GALVESTON, TX
(INCLUDED IN GULF INTRACOASTAL WATERWAY CONSOLIDATED REPORT)
Freight Traffic, 2007 - continued
(thousand short tons)

Commodity	Total	Internal							
		Inbound		Outbound		Through		Intra	
		Upbound	Downbnd	Upbound	Downbnd	Upbound	Downbnd	Upbound	Downbnd
Subtotal primary non-ferrous metal products	37	---	---	---	---	5	32	---	---
5422 aluminum	1	---	---	---	---	---	1	---	---
5429 smelted prod. nec	1	---	---	---	---	---	1	---	---
5480 fab. metal products	34	---	---	---	---	5	29	---	---
Total food and farm products	407	---	8	---	---	186	214	---	---
Subtotal grain	160	---	---	---	---	10	150	---	---
6344 corn	8	---	---	---	---	---	8	---	---
6442 rice	143	---	---	---	---	---	143	---	---
6447 sorghum grains	10	---	---	---	---	10	---	---	---
Subtotal oilseeds	2	---	---	---	---	2	---	---	---
6522 soybeans	2	---	---	---	---	2	---	---	---
Subtotal vegetable products	37	---	---	---	---	3	34	---	---
6653 vegetable oils	37	---	---	---	---	3	34	---	---
Subtotal processed grain and animal feed	18	---	8	---	---	---	10	---	---
6782 animal feed, prep.	18	---	8	---	---	---	10	---	---
Subtotal other agricultural products	191	---	---	---	---	171	20	---	---
6861 sugar	169	---	---	---	---	169	---	---	---
6865 molasses	9	---	---	---	---	1	8	---	---
6885 alcoholic beverages	3	---	---	---	---	---	3	---	---
6888 water & ice	0	---	---	---	---	0	0	---	---
6889 food products nec	8	---	---	---	---	---	8	---	---
Total all manufactured equipment, machinery and products	125	0	2	---	5	58	59	---	---
7110 machinery (not elec)	37	0	2	---	4	12	19	---	---
7230 ships & boats	0	---	---	---	---	0	0	---	---
7300 ordnance & access.	0	---	---	---	---	0	---	---	---
7800 empty containers	3	---	---	---	---	2	1	---	---
7900 manufac. prod. nec	85	---	---	---	1	44	39	---	---
Total waste and scrap nec	681	38	636	---	---	2	5	---	---
8900 waste and scrap nec	681	38	636	---	---	2	5	---	---
Ton-miles Internal (x1000)	3,651,677	101,496	60,585	37,897	186,049	1,449,881	1,815,312	95	362

Tons All Traffic (x1000) 58,710
Ton-miles All Traffic (x1000) 3,652,338
Total Trip-ton-miles Internal and Intraport (x1000) 27,812,130

GULF INTRACOASTAL WATERWAY, GALVESTON TO CORPUS CHRISTI, TX
(INCLUDED IN GULF INTRACOASTAL WATERWAY CONSOLIDATED REPORT)

Section Included: Galveston to Corpus Christi Ship Channel, TX, 189.5 miles. Maintained Depth: Galveston to Freeport, TX, 11 feet; Freeport to Port O'Connor, TX, 11 feet; Port O'Connor to Corpus Christi, TX 10.2 feet. Tidal range to 3 feet at mean higher high water.

Comparative Statement of Traffic (thousand short tons)

Year	Total	Year	Total	Year	Total	Year	Total
1998	28,351	2001	26,965	2004	29,025	2007	28,541
1999	27,374	2002	25,362	2005	27,792		
2000	28,095	2003	28,390	2006	27,877		

Freight Traffic, 2007 (thousand short tons)

Commodity	Grand Total	Coastwise Shipments	Domestic					
			Inbound		Outbound		Through	
			Upbound	Downbnd	Upbound	Downbnd	Upbound	Downbnd
Total. all commodities	28,541	18	113	246	770	173	17,002	10,218
Total coal	89	---	---	---	---	---	82	7
1200 coal coke	89	---	---	---	---	---	82	7
Total petroleum and petroleum products	14,462	18	91	125	91	110	7,781	6,246
Subtotal crude petroleum	863	---	---	---	69	---	360	434
2100 crude petroleum	863	---	---	---	69	---	360	434
Subtotal petroleum products	13,599	18	91	125	22	110	7,422	5,812
2211 gasoline	2,228	18	---	---	---	---	1,278	932
2221 kerosene	18	---	---	---	---	---	18	---
2330 distillate fuel oil	4,155	---	1	1	6	0	1,879	2,267
2340 residual fuel oil	3,618	---	31	120	9	110	2,554	794
2350 lube oil & greases	185	---	---	---	---	---	---	185
2429 naphtha & solvents	1,845	---	1	2	6	---	654	1,182
2430 asphalt, tar & pitch	687	---	57	3	---	---	574	53
2540 petroleum coke	18	---	---	---	---	---	11	7
2640 hydrocarbon & petrol gases, liquefied and gaseous	255	---	---	---	---	---	72	182
2990 petro. products nec	590	---	---	---	---	---	381	209
Total chemicals and related products	10,561	---	10	59	33	0	7,022	3,436
Subtotal fertilizers	340	---	10	11	24	---	98	197
3110 nitrogenous fert.	297	---	10	11	21	---	90	164

GULF INTRACOASTAL WATERWAY, GALVESTON TO CORPUS CHRISTI, TX
(INCLUDED IN GULF INTRACOASTAL WATERWAY CONSOLIDATED REPORT)
Freight Traffic, 2007 - continued
(thousand short tons)

Commodity	Grand Total	Domestic							
		Coastwise Shipments	Internal				Through		
			Inbound		Outbound		Upbound	Downbnd	
			Upbound	Downbnd	Upbound	Downbnd			
3120 phosphatic fert.	7	—	—	—	—	7	—		
3130 potassic fert.	11	—	—	—	—	—	11		
3190 fert. & mixes nec	26	—	—	—	3	2	21		
Subtotal other chemicals and related products	10,220	—	—	48	8	0	6,924	3,240	
3211 acyclic hydrocarbons	1,016	—	—	—	—	722	294		
3212 benzene & toluene	2,015	—	—	—	—	1,295	719		
3219 other hydrocarbons	2,676	—	—	6	—	2,283	386		
3220 alcohols	976	—	—	—	0	655	321		
3230 carboxylic acids	367	—	—	1	—	205	161		
3240 nitrogen func. comp.	997	—	—	—	—	782	215		
3250 organo - inorg. comp.	41	—	—	—	—	26	16		
3260 organic comp. nec	244	—	—	—	—	123	121		
3271 sulphur (liquid)	45	—	—	—	—	45	—		
3272 sulphuric acid	753	—	—	—	—	6	747		
3273 ammonia	6	—	—	—	—	—	6		
3274 sodium hydroxide	526	—	—	—	—	339	187		
3275 inorg. elem., oxides, & halogen salts	111	—	—	—	8	103	—		
3276 metallic salts	144	—	—	41	—	40	63		
3286 plastics	99	—	—	—	—	99	—		
3297 chemical additives	181	—	—	—	—	181	—		
3298 wood & resin chem.	2	—	—	—	—	2	—		
3299 chem. products nec	23	—	—	—	—	18	5		
Total crude materials, inedible except fuels	2,610	—	—	6	1	591	35	1,933	45
Subtotal soil, sand, gravel, rock and stone	1,675	—	—	6	—	243	31	1,395	0
4331 sand & gravel	1,675	—	—	6	—	243	31	1,395	0
Subtotal iron ore and scrap	97	—	—	—	—	3	4	73	16
4410 iron ore	2	—	—	—	—	—	—	—	2
4420 iron & steel scrap	95	—	—	—	—	3	4	73	15
Subtotal non-ferrous ores and scrap	827	—	—	—	—	345	—	462	20
4650 aluminum ore	823	—	—	—	—	345	—	461	17
4670 manganese ore	2	—	—	—	—	—	—	2	—
4690 non-ferrous ores nec	3	—	—	—	—	—	—	—	3
Subtotal sulphur, clay and salt	6	—	—	—	—	—	—	—	6
4782 clay & refrac. mat.	6	—	—	—	—	—	—	—	6
Subtotal other non-metal. min.	5	—	—	1	1	—	—	2	1
4900 non-metal. min. nec	5	—	—	1	1	—	—	2	1
Total primary manufactured goods	392	—	—	14	2	—	—	9	368
Subtotal paper products	0	—	—	0	0	—	—	—	—
5190 paper products nec	0	—	—	0	0	—	—	—	—
Subtotal lime, cement and glass	8	—	—	8	0	—	—	—	—
5220 cement & concrete	8	—	—	8	0	—	—	—	—
Subtotal primary iron and steel products	364	—	—	5	—	—	—	9	350
5312 pig iron	3	—	—	—	—	—	—	—	3
5315 ferro alloys	5	—	—	—	—	—	—	1	3
5330 i&s plates & sheets	285	—	—	2	—	—	—	6	277
5370 i&s pipe & tube	9	—	—	3	—	—	—	2	5
5390 primary i&s nec	62	—	—	—	—	—	—	—	62
Subtotal primary non-ferrous metal products	19	—	—	—	—	2	—	—	18
5480 fab. metal products	19	—	—	—	—	2	—	—	18
Total food and farm products	330	—	—	41	4	0	—	169	115
Subtotal grain	150	—	—	40	—	—	—	—	110
6344 corn	8	—	—	—	—	—	—	—	8
6442 rice	143	—	—	40	—	—	—	—	102
Subtotal vegetable products	2	—	—	—	—	—	—	—	2
6653 vegetable oils	2	—	—	—	—	—	—	—	2
Subtotal processed grain and animal feed	3	—	—	—	—	—	—	—	3
6782 animal feed, prep.	3	—	—	—	—	—	—	—	3
Subtotal other agricultural products	175	—	—	1	4	0	—	169	—
6861 sugar	169	—	—	—	—	—	—	169	—
6888 water & ice	5	—	—	1	4	0	—	—	—
Total all manufactured equipment, machinery and products	55	—	—	7	6	12	27	3	1
7110 machinery (not elec)	53	—	—	7	6	12	27	1	0
7230 ships & boats	0	—	—	—	—	0	—	—	—
7900 manufac. prod. nec	2	—	—	—	0	—	—	2	0
Total waste and scrap nec	41	—	—	—	—	38	—	4	—
8900 waste and scrap nec	41	—	—	—	—	38	—	4	—
Ton-miles (x1000)	3,643,813	73	1,268	34,497	81,158	2,243	2,309,832	1,214,743	

Tons All Traffic (x1000) 28,541
Ton-miles All Traffic (x1000) 3,643,813
Total Trip-ton-miles Internal and Intraport (x1000) 10,167,408

GULF INTRACOASTAL WATERWAY, CORPUS CHRISTI, TX TO MEXICAN BORDER
(INCLUDED IN GULF INTRACOASTAL WATERWAY CONSOLIDATED REPORT)

Section Included: Corpus Christi Ship Channel to Brownsville, TX, including side channels and small boat harbor at Port Isabel, TX 132.8 miles.
Maintained Depth: Corpus Christi to Brownsville, TX, 10.0 feet; side channels at Port Isabel, TX, 12 feet; small boat harbor, 7.0 feet. Tidal range to 3 feet at mean higher high water.

Comparative Statement of Traffic (thousand short tons)

Year	Total	Year	Total	Year	Total	Year	Total
1998	2,361	2001	2,601	2004	2,748	2007	1,950
1999	2,278	2002	2,306	2005	2,546		
2000	2,155	2003	2,331	2006	1,241		

Freight Traffic, 2007 (thousand short tons)

Commodity	Grand Total	Internal		
		Outbound	Through	
		Upbound	Upbound	Downbnd
Total all commodities	1,950	2	793	1,155
Total coal	7	—	—	7
1200 coal coke	7	—	—	7
Total petroleum and petroleum products	1,110	—	540	570
Subtotal crude petroleum	143	—	143	—
2100 crude petroleum	143	—	143	—
Subtotal petroleum products	967	—	397	570
2211 gasoline	74	—	10	63
2330 distillate fuel oil	305	—	18	286
2340 residual fuel oil	116	—	25	91
2350 lube oil & greases	66	—	—	66
2429 naphtha & solvents	340	—	321	19
2430 asphalt, tar & pitch	60	—	22	38
2540 petroleum coke	7	—	—	7
Total chemicals and related products	152	—	5	148
Subtotal fertilizers	90	—	—	90
3110 nitrogenous fert.	78	—	—	78
3190 fert. & mixes nec	12	—	—	12
Subtotal other chemicals and related products	62	—	5	58
3274 sodium hydroxide	58	—	—	58
3276 metallic salts	3	—	3	—
3298 wood & resin chem.	2	—	2	—
Total crude materials, inedible except fuels	137	2	72	64
Subtotal soil, sand, gravel, rock and stone	31	—	—	31
4331 sand & gravel	31	—	—	31
Subtotal iron ore and scrap	91	2	69	21
4410 iron ore	2	—	—	2
4420 iron & steel scrap	90	2	69	19
Subtotal non-ferrous ores and scrap	6	—	2	4
4650 aluminum ore	2	—	—	2
4670 manganese ore	2	—	2	—
4690 non-ferrous ores nec	3	—	—	3
Subtotal sulphur, clay and salt	6	—	—	6
4782 clay & refrac. mat.	6	—	—	6
Subtotal other non-metal. min.	3	—	2	1
4900 non-metal. min. nec	3	—	2	1
Total primary manufactured goods	375	—	9	366
Subtotal primary iron and steel products	357	—	9	348
5312 pig iron	3	—	—	3
5315 ferro alloys	5	—	1	3
5330 i&s plates & sheets	281	—	6	275
5370 i&s pipe & tube	6	—	2	5
5390 primary i&s nec	62	—	—	62
Subtotal primary non-ferrous metal products	18	—	—	18
5480 fab. metal products	18	—	—	18
Total food and farm products	168	—	168	—
Subtotal other agricultural products	168	—	168	—
6861 sugar	168	—	168	—
Total all manufactured equipment, machinery and products	0	—	0	—
7110 machinery (not elec)	0	—	0	—
Ton-miles (x1000)	231,660	7	94,875	136,778

Tons All Traffic (x1000) 1,950
 Ton-miles All Traffic (x1000) 231,660
 Total Trip-ton-miles Internal and Intraport (x1000) 1,357,410

PORT MANATEE, FL

Section Included: 40 feet deep by 400 feet wide entrance channel and basin. The entrance channel extends approximately 3 miles in length from the turning basin to its intersection with Tampa Harbor main channel. Controlling Depth: 40 feet in entrance channel and turning basin.

Comparative Statement of Traffic (thousand short tons)

Year	Total	Year	Total	Year	Total	Year	Total
1998	2,419	2001	3,802	2004	4,428	2007	3,480
1999	3,853	2002	4,233	2005	4,470		
2000	4,280	2003	4,861	2006	4,119		

Freight Traffic, 2007 (thousand short tons)

Commodity	Total	Foreign		Canadian	
		Inbound*	Outbound*	Inbound	Outbound
Total. all commodities	2,902	1,867	843	186	7
Total petroleum and petroleum products	372	320	52	---	---
Subtotal petroleum products	372	320	52	---	---
2211 gasoline	67	23	43	---	---
2330 distillate fuel oil	262	254	8	---	---
2429 naophtha & solvents	43	43	---	---	---
Total chemicals and related products	756	33	716	---	7
Subtotal fertilizers	707	---	699	---	7
3190 fert. & mixes nec	707	---	699	---	7
Subtotal other chemicals and related products	49	33	17	---	---
3230 carboxylic acids	17	17	---	---	---
3260 organic comp. nec	11	11	---	---	---
3276 metallic salts	16	---	16	---	---
3285 perfumes & cleansers	0	---	0	---	---
3286 plastics	0	---	0	---	---
3292 starches, gluten, glue	0	---	0	---	---
3299 chem. products nec	5	4	0	---	---
Total crude materials, inedible except fuels	366	178	2	186	---
Subtotal forest products, wood and chips	167	167	---	---	---
4170 wood in the rough	0	0	---	---	---
4189 lumber	167	167	---	---	---
4190 forest products nec	0	0	---	---	---
Subtotal pulp and waste paper	11	11	---	---	---
4225 pulp & waste paper	11	11	---	---	---
Subtotal soil, sand, gravel, rock and stone	188	---	2	186	---
4310 building stone	22	---	---	22	---
4331 sand & gravel	166	---	2	164	---
Subtotal other non-metal. min.	0	---	0	---	---
4900 non-metal. min. nec	0	---	0	---	---
Total primary manufactured goods	731	691	40	---	---
Subtotal paper products	41	0	40	---	---
5120 paper & paperboard	40	---	40	---	---
5190 paper products nec	1	0	0	---	---
Subtotal lime, cement and glass	429	429	---	---	---
5220 cement & concrete	429	429	---	---	---
Subtotal primary iron and steel products	46	46	0	---	---
5320 i&s primary forms	5	5	---	---	---
5330 i&s plates & sheets	1	1	---	---	---
5360 i&s bars & shapes	24	24	0	---	---
5370 i&s pipe & tube	17	17	0	---	---
Subtotal primary non-ferrous metal products	81	81	0	---	---
5422 aluminum	77	77	---	---	---
5480 fab. metal products	3	3	0	---	---
Subtotal primary wood products	135	135	---	---	---
5540 primary wood prod.	135	135	---	---	---
Total food and farm products	597	576	22	---	---
Subtotal vegetable products	1	1	0	---	---
6654 vegetables & prod.	1	1	0	---	---
Subtotal other agricultural products	597	575	22	---	---
6856 bananas & plantains	176	176	---	---	---
6857 fruit & nuts nec	131	128	3	---	---
6858 fruit juices	290	271	19	---	---
6889 food products nec	0	---	0	---	---
Total all manufactured equipment, machinery and products	23	12	11	0	---
7110 machinery (not elec)	10	1	9	---	---
7120 electrical machinery	0	0	0	---	---
7210 vehicles & parts	4	2	2	---	---
7230 ships & boats	0	0	---	0	---
7400 manufac. wood prod.	0	0	0	---	---
7500 textile products	1	1	0	---	---
7600 rubber & plastic pr.	5	5	0	---	---
7900 manufac. prod. nec	1	1	0	---	---
Total unknown or not elsewhere classified	58	58	0	---	---
9900 unknown or nec	58	58	0	---	---

Commodity	Total	Domestic			
		Coastwise		Internal	
		Receipts	Shipments	Receipts	Shipments
Total. all commodities	578	434	78	31	35
Total petroleum and petroleum products	541	434	41	31	35
Subtotal petroleum products	541	434	41	31	35
2211 gasoline	70	70	---	---	---
2330 distillate fuel oil	194	108	20	31	35

PORT MANATEE, FL
Freight Traffic, 2007 - continued
(thousand short tons)

Commodity	Total	Domestic			
		Coastwise		Internal	
		Receipts	Shipments	Receipts	Shipments
2340 residual fuel oil	181	160	21	—	—
2430 asphalt, tar & pitch	95	95	—	—	—
Total chemicals and related products	37	—	37	—	—
Subtotal fertilizers	37	—	37	—	—
3110 nitrogenous fert.	14	—	14	—	—
3190 fert. & mixes nec	23	—	23	—	—

*Includes 1,958 tons of foreign inbound in-transits; Includes 2 tons of foreign outbound in-transits.

TAMPA HARBOR, FL

Section Included: Gulf of Mexico to and including the channels of upper Tampa Harbor, 49.8 miles; channel to Port Tampa and thence to Courtney Campbell Parkway, 17.5 miles; a natural channel leading from Port Tampa Channel toward St. Petersburg, 1.8 miles; Alafia River Channel, 3.6 miles; Hillsborough River to City Waterworks Dam, 10 miles; channels in "Little Manatee River, Fl; Port Manatee, Fl Harbor." Controlling Depth: 45.0 feet in Egmont Bar Channels, 43.0 feet in Tampa Bay Channels, 43.0 feet in Hillsborough Bay Channels, and 34.0 feet in Port Tampa Channel; 30.0 feet in Alafia River Channel; 12.0 feet in Hillsborough River to Lafayette Street Bridge, and thence 9 feet to a point 2,000 feet above Columbus Drive Bridge; 40 feet in Port Manatee. Project Depth: 45 feet in Egmont Bar Channels, 15.2 miles in cuts 1 and 2; thence 43 feet in Mullet Key Cut, Tampa Bay, Hillsborough Bay (Cut-C), Port Sutton entrance channel and turning basin and East Bay channel and turning basin; have been constructed; about 33.3 miles; 34 feet in lower and upper Sparkman Ybor, Port Tampa Channels and East Bay extension, about 13.3 miles; 30 feet in Alafia River Channel and turning basin (Seddon and Garrison Channels are inactive), about 3.9 miles; 12 feet in Hillsborough River within 100 feet of Lafayette Street Bridge, 0.5 miles; thence 9 feet to a point 2000 feet above the Columbus Drive Bridge, 2.4 miles and thence removal of obstructions to City Waterworks Dam, 7.2 miles.

Comparative Statement of Traffic (thousand short tons)

Year	Total	Year	Total	Year	Total	Year	Total
1998	53,223	2001	45,794	2004	48,289	2007	46,857
1999	51,518	2002	48,385	2005	49,174		
2000	46,460	2003	48,252	2006	46,231		

Freight Traffic, 2007 (thousand short tons)

Commodity	Total	Foreign		Canadian	
		Inbound*	Outbound*	Inbound	Outbound
Total. all commodities	15,154	7,620	6,241	1,227	65
Total coal	371	371	—	—	—
1100 coal & lignite	371	371	—	—	—
Total petroleum and petroleum products	622	617	5	—	—
Subtotal petroleum products	622	617	5	—	—
2211 gasoline	265	264	1	—	—
2330 distillate fuel oil	29	28	1	—	—
2350 lube oil & greases	0	—	0	—	—
2429 naphtha & solvents	31	31	—	—	—
2430 asphalt, tar & pitch	0	—	0	—	—
2540 petroleum coke	30	27	3	—	—
2640 hydrocarbon & petrol gases, liquefied and gaseous	267	267	—	—	—
Total chemicals and related products	7,479	2,358	5,072	—	49
Subtotal fertilizers	5,086	366	4,672	—	49
3110 nitrogenous fert.	228	228	—	—	—
3120 phosphatic fert.	32	32	—	—	—
3130 potassic fert.	56	56	—	—	—
3190 fert. & mixes nec	4,770	50	4,672	—	49
Subtotal other chemicals and related products	2,393	1,993	401	—	—
3219 other hydrocarbons	0	—	0	—	—
3220 alcohols	0	0	—	—	—
3230 carboxylic acids	0	0	—	—	—
3240 nitrogen func. comp.	0	0	—	—	—
3250 organo - inorg. comp.	0	0	—	—	—
3260 organic comp. nec	0	0	—	—	—
3272 sulphuric acid	67	33	34	—	—
3273 ammonia	1,777	1,777	—	—	—
3274 sodium hydroxide	0	0	—	—	—
3275 inorg. elem., oxides, & halogen salts	12	10	1	—	—
3276 metallic salts	489	146	342	—	—
3279 inorganic chem. nec	0	0	—	—	—
3281 radioactive material	0	0	—	—	—
3282 pigments & paints	0	0	0	—	—
3283 coloring mat. nec	0	0	—	—	—
3284 medicines	6	6	0	—	—
3285 perfumes & cleansers	10	2	8	—	—
3286 plastics	3	2	1	—	—
3291 pesticides	0	0	0	—	—
3292 starches, gluten, glue	0	—	0	—	—
3293 explosives	0	0	0	—	—
3297 chemical additives	1	—	1	—	—
3299 chem. products nec	26	14	12	—	—
Total crude materials, inedible except fuels	4,541	3,100	213	1,227	—
Subtotal forest products, wood and chips	11	10	1	0	—
4150 fuel wood	0	—	0	—	—
4170 wood in the rough	2	1	0	—	—
4189 lumber	9	8	1	0	—
4190 forest products nec	1	1	—	—	—

TAMPA HARBOR, FL
 Freight Traffic, 2007 - continued
 (thousand short tons)

Commodity	Total	Foreign		Canadian	
		Inbound*	Outbound*	Inbound	Outbound
Subtotal pulp and waste paper	18	0	18	---	---
4225 pulp & waste paper	18	0	18	---	---
Subtotal soil, sand, gravel, rock and stone	3,082	1,851	4	1,227	---
4310 building stone	60	8	0	52	---
4322 limestone	1,550	1,550	---	---	---
4323 gypsum	518	36	---	482	---
4327 phosphate rock	96	92	4	---	---
4331 sand & gravel	858	165	0	693	---
Subtotal iron ore and scrap	189	1	189	---	---
4420 iron & steel scrap	189	1	189	---	---
Subtotal marine shells	0	0	---	---	---
4515 marine shells	0	0	---	---	---
Subtotal non-ferrous ores and scrap	93	92	1	---	---
4650 aluminum ore	92	92	---	---	---
4680 non-ferrous scrap	1	0	1	---	---
4690 non-ferrous ores nec	0	0	---	---	---
Subtotal sulphur, clay and salt	528	528	---	---	---
4741 sulphur, (dry)	528	528	---	---	---
Subtotal slag	371	371	---	---	---
4860 slag	371	371	---	---	---
Subtotal other non-metal. min.	249	248	1	---	---
4900 non-metal. min. nec	249	248	1	---	---
Total primary manufactured goods	1,358	920	438	0	---
Subtotal paper products	6	5	1	---	---
5120 paper & paperboard	1	1	0	---	---
5190 paper products nec	5	4	1	---	---
Subtotal lime, cement and glass	622	621	1	0	---
5210 lime	0	---	0	---	---
5220 cement & concrete	596	595	0	---	---
5240 glass & glass prod.	3	3	0	---	---
5290 misc. mineral prod.	23	22	0	0	---
Subtotal primary iron and steel products	233	231	1	---	---
5312 pig iron	0	0	0	---	---
5320 i&s primary forms	15	14	1	---	---
5330 i&s plates & sheets	68	68	0	---	---
5360 i&s bars & shapes	45	45	0	---	---
5370 i&s pipe & tube	104	104	0	---	---
5390 primary i&s nec	1	1	---	---	---
Subtotal primary non-ferrous metal products	482	48	434	---	---
5421 copper	19	19	0	---	---
5422 aluminum	6	6	0	---	---
5429 smelted prod. nec	427	0	427	---	---
5480 fab. metal products	30	23	8	---	---
Subtotal primary wood products	15	15	0	---	---
5540 primary wood prod.	15	15	0	---	---
Total food and farm products	617	130	470	---	17
Subtotal fish	3	3	---	---	---
6134 fish (not shellfish)	1	1	---	---	---
6136 shellfish	2	2	---	---	---
Subtotal grain	1	1	---	---	---
6442 rice	1	1	---	---	---
Subtotal oilseeds	0	0	---	---	---
6590 oilseeds nec	0	0	---	---	---
Subtotal vegetable products	12	8	3	---	---
6653 vegetable oils	5	2	3	---	---
6654 vegetables & prod.	7	7	0	---	---
Subtotal processed grain and animal feed	400	0	393	---	7
6747 grain mill products	0	0	---	---	---
6781 hay & fodder	303	---	303	---	---
6782 animal feed, prep.	97	0	90	---	7
Subtotal other agricultural products	201	118	74	---	9
6811 meat, fresh, frozen	0	0	0	---	---
6822 dairy products	0	0	---	---	---
6835 fish, prepared	0	0	---	---	---
6838 tallow, animal oils	17	---	17	---	---
6839 animals & prod. nec	26	0	26	---	---
6856 bananas & plantains	0	---	0	---	---
6857 fruit & nuts nec	29	29	0	---	---
6858 fruit juices	100	72	28	---	---
6872 cocoa beans	0	0	---	---	---
6885 alcoholic beverages	1	0	1	---	---
6888 water & ice	0	---	0	---	---
6889 food products nec	27	16	2	---	9
6891 tobacco & products	0	0	---	---	---
6899 farm products nec	0	0	---	---	---
Total all manufactured equipment, machinery and products	158	116	42	0	---
7110 machinery (not elec)	27	25	2	---	---
7120 electrical machinery	5	4	1	---	---
7210 vehicles & parts	55	18	37	---	---
7230 ships & boats	0	0	0	---	---
7300 ordnance & access.	0	0	---	---	---
7400 manufac. wood prod.	2	2	0	---	---
7500 textile products	5	5	0	---	---
7600 rubber & plastic pr.	9	8	0	0	---
7900 manufac. prod. nec	55	53	2	0	---
Total unknown or not elsewhere classified	9	7	1	---	---
9900 unknown or nec	9	7	1	---	---

TAMPA HARBOR, FL
 Freight Traffic, 2007 - continued
 (thousand short tons)

Commodity	Total	Domestic				
		Coastwise		Internal		
		Receipts	Shipments	Receipts	Shipments	Intraport
Total. all commodities	31,703	27,426	3,979	35	59	204
Total coal	4,685	4,685	—	—	—	—
1100 coal & lignite	4,685	4,685	—	—	—	—
Total petroleum and petroleum products	19,650	19,291	60	35	59	204
Subtotal petroleum products	19,650	19,291	60	35	59	204
2211 gasoline	14,852	14,623	30	—	—	200
2330 distillate fuel oil	3,579	3,480	—	35	59	4
2340 residual fuel oil	306	276	30	—	—	—
2350 lube oil & greases	123	123	—	—	—	—
2430 asphalt, tar & pitch	448	448	—	—	—	—
2540 petroleum coke	342	342	—	—	—	—
Total chemicals and related products	4,365	3,111	1,253	—	—	—
Subtotal fertilizers	1,301	47	1,253	—	—	—
3110 nitrogenous fert.	226	25	200	—	—	—
3190 fert. & mixes nec	1,075	22	1,053	—	—	—
Subtotal other chemicals and related products	3,064	3,064	—	—	—	—
3220 alcohols	5	5	—	—	—	—
3271 sulphur (liquid)	2,994	2,994	—	—	—	—
3274 sodium hydroxide	65	65	—	—	—	—
Total crude materials, inedible except fuels	2,741	76	2,665	—	—	—
Subtotal soil, sand, gravel, rock and stone	2,691	39	2,652	—	—	—
4310 building stone	33	33	—	—	—	—
4327 phosphate rock	2,652	—	2,652	—	—	—
4335 waterway improv. mat	6	6	—	—	—	—
Subtotal iron ore and scrap	10	10	—	—	—	—
4410 iron ore	10	10	—	—	—	—
Subtotal non-ferrous ores and scrap	13	—	13	—	—	—
4650 aluminum ore	13	—	13	—	—	—
Subtotal slag	27	27	—	—	—	—
4860 slag	27	27	—	—	—	—
Total primary manufactured goods	222	222	—	—	—	—
Subtotal lime, cement and glass	222	222	—	—	—	—
5220 cement & concrete	222	222	—	—	—	—
Total food and farm products	40	40	—	—	—	—
Subtotal processed grain and animal feed	40	40	—	—	—	—
6747 grain mill products	40	40	—	—	—	—
Total all manufactured equipment, machinery and products	0	—	0	—	—	—
7110 machinery (not elec)	0	—	0	—	—	—

*Includes 35,262 tons of foreign inbound in-transits; Includes 1,467 tons of foreign outbound in-transits.

ARECIBO HARBOR, PR

Section Included: Entire Harbor. Controlling Depth: 24.0 feet at the ocean entrance; 24.0 feet in the inner flare. Project Depth: 25 feet.

Comparative Statement of Traffic (thousand short tons)

Year	Total	Year	Total	Year	Total	Year	Total
1998	266	2001	231	2004	24	2007	312
1999	493	2002	19	2005	15		
2000	371	2003	14	2006	171		

Freight Traffic, 2007 (thousand short tons)

Commodity	Grand Total	Domestic
		Intra-Territory Receipts
Total. all commodities	312	312
Total petroleum and petroleum products	312	312
Subtotal petroleum products	312	312
2330 distillate fuel oil	312	312

SAN JUAN HARBOR, PR

Section Included: Entire Harbor. Controlling Depth: 43.0 feet in entrance channel to bend, thence 36.0 feet to maneuvering area; 36 feet in Army Terminal Channel and Turning Basin; and Project Depths: In all of the maneuvering and anchorage areas and other channel. Approximate Lengths: Entrance channel to bend, 0.8 mile; thence 1.7 mile to inner harbor; San Antonio Approach Channel, 0.7 mile; San Antonio Channel, 0.8 mile; Graving Dock Channel, 1.0 mile; Graving Dock turning basin, 0.6 mile; Army Terminal Channel, 1.1 miles; Army Terminal turning basin, 0.37 # mile; Puerto Nuevo Channel, 1.6 miles; Puerto Nuevo Basin, 0.2 mile. Constructed Project Depths: 45 feet in bar cut channel, thence 42 to 36 feet in Anegado Channel and including deep draft Anchorage E, Army Terminal and turning basin; 35 feet San Antonio Approach Channel and San Antonio Channel west section; 32 feet Puerto Nuevo Channel and Basin, 30 feet in Anchorage Area F, Cruise Ship Basins east/west, San Antonio Channel east section and including Graving Dock Channel and turning basin.

Comparative Statement of Traffic (thousand short tons)

Year	Total	Year	Total	Year	Total	Year	Total
1998	15,279	2001	12,805	2004	14,179	2007	12,226
1999	15,555	2002	12,378	2005	13,365		
2000	13,840	2003	14,556	2006	12,948		

Freight Traffic, 2007 (thousand short tons)

Commodity	Total	Foreign		Canadian	
		Inbound*	Outbound*	Inbound*	Outbound
Total. all commodities	5,203	4,081	596	522	3
Total coal	91	90	0	1	—
1100 coal & lignite	91	90	0	1	—
Total petroleum and petroleum products	1,610	1,386	12	212	—
Subtotal petroleum products	1,610	1,386	12	212	—
2211 gasoline	493	305	8	180	—
2221 kerosene	0	0	—	—	—
2330 distillate fuel oil	913	912	1	—	—
2340 residual fuel oil	115	83	—	32	—
2350 lube oil & greases	2	2	0	—	—
2410 petro. jelly & waxes	0	0	0	—	—
2429 naphtha & solvents	32	32	0	—	—
2540 petroleum coke	2	2	0	—	—
2640 hydrocarbon & petrol gases, liquefied and gaseous	53	51	2	—	—
Total chemicals and related products	184	140	41	1	2
Subtotal fertilizers	11	5	6	1	—
3110 nitrogenous fert.	5	4	1	0	—
3120 phosphatic fert.	0	0	—	—	—
3130 potassic fert.	0	0	—	—	—
3190 fert. & mixes nec	5	0	5	0	—
Subtotal other chemicals and related products	173	136	35	0	2
3211 acyclic hydrocarbons	0	0	0	—	—
3212 benzene & toluene	0	0	0	—	—
3219 other hydrocarbons	1	1	0	—	—
3220 alcohols	9	7	1	—	2
3230 carboxylic acids	10	10	0	—	—
3240 nitrogen func. comp.	5	5	0	—	—
3250 organo - inorg. comp.	1	1	0	—	—
3260 organic comp. nec	1	1	0	—	—
3272 sulphuric acid	1	0	1	—	—
3273 ammonia	0	0	0	—	—
3274 sodium hydroxide	0	0	0	—	—
3275 inorg. elem., oxides, & halogen salts	12	7	5	—	0
3276 metallic salts	26	25	0	0	—
3279 inorganic chem. nec	1	1	0	—	—
3281 radioactive material	0	0	0	—	—
3282 pigments & paints	5	2	2	—	—
3283 coloring mat. nec	1	1	0	—	—
3284 medicines	12	7	5	0	0
3285 perfumes & cleansers	34	29	6	—	—
3286 plastics	42	31	11	0	0
3291 pesticides	1	0	0	—	—
3292 starches, gluten, glue	5	3	1	0	—
3293 explosives	0	0	0	—	—
3297 chemical additives	1	0	0	—	—
3298 wood & resin chem.	0	0	0	—	—
3299 chem. products nec	4	2	2	—	—
Total crude materials, inedible except fuels	284	53	219	11	—
Subtotal forest products, wood and chips	30	14	5	11	—
4110 rubber & gums	0	0	—	—	—
4150 fuel wood	1	1	0	—	—
4170 wood in the rough	1	0	1	—	—
4189 lumber	27	12	5	11	—
4190 forest products nec	0	0	0	0	—
Subtotal pulp and waste paper	126	1	125	0	—
4225 pulp & waste paper	126	1	125	0	—
Subtotal soil, sand, gravel, rock and stone	16	13	2	—	—
4310 building stone	10	10	0	—	—
4322 limestone	2	2	—	—	—
4323 gypsum	0	0	0	—	—
4331 sand & gravel	4	1	2	—	—
Subtotal iron ore and scrap	67	0	67	—	—
4420 iron & steel scrap	67	0	67	—	—
Subtotal marine shells	0	0	—	—	—
4515 marine shells	0	0	—	—	—
Subtotal non-ferrous ores and scrap	20	0	20	0	—
4650 aluminum ore	0	0	—	—	—
4680 non-ferrous scrap	20	0	20	0	—
Subtotal sulphur, clay and salt	0	0	—	0	—
4782 clay & refrac. mat.	0	0	—	0	—

SAN JUAN HARBOR, PR
Freight Traffic, 2007 - continued
(thousand short tons)

Commodity	Total	Foreign		Canadian	
		Inbound*	Outbound*	Inbound*	Outbound
Subtotal slag	21	21	—	—	—
4860 slag	21	21	—	—	—
Subtotal other non-metal. min.	4	3	0	0	—
4900 non-metal. min. nec	4	3	0	0	—
Total primary manufactured goods	1,358	1,072	134	152	0
Subtotal paper products	225	61	16	148	—
5110 newsprint	130	3	1	126	—
5120 paper & paperboard	67	36	10	20	—
5190 paper products nec	29	22	6	1	—
Subtotal lime, cement and glass	643	604	39	—	—
5210 lime	0	0	0	—	—
5220 cement & concrete	360	352	8	—	—
5240 glass & glass prod.	48	43	5	—	—
5290 misc. mineral prod.	235	208	26	—	—
Subtotal primary iron and steel products	293	270	23	—	—
5312 pig iron	1	1	1	—	—
5320 i&s primary forms	35	21	13	—	—
5330 i&s plates & sheets	30	30	0	—	—
5360 i&s bars & shapes	194	188	6	—	—
5370 i&s pipe & tube	21	20	1	—	—
5390 primary i&s nec	12	11	1	—	—
Subtotal primary non-ferrous metal products	135	80	50	4	0
5421 copper	5	5	0	—	—
5422 aluminum	23	18	0	4	—
5429 smelted prod. nec	28	3	26	—	—
5480 fab. metal products	79	55	24	0	0
Subtotal primary wood products	61	56	6	—	—
5540 primary wood prod.	61	56	6	—	—
Total food and farm products	1,084	884	60	139	0
Subtotal fish	19	18	0	0	—
6134 fish (not shellfish)	14	14	0	0	—
6136 shellfish	5	5	0	—	—
Subtotal grain	146	103	2	41	—
6241 wheat	53	11	0	41	—
6344 corn	0	0	0	—	—
6442 rice	89	87	2	—	—
6445 oats	4	4	0	—	—
6447 sorghum grains	0	0	—	—	—
Subtotal oilseeds	1	1	0	—	—
6521 peanuts	0	0	0	—	—
6522 soybeans	1	1	—	—	—
6534 flaxseed	0	0	—	—	—
6590 oilseeds nec	0	0	—	—	—
Subtotal vegetable products	188	110	4	74	0
6653 vegetable oils	10	10	0	0	0
6654 vegetables & prod.	178	101	3	74	—
Subtotal processed grain and animal feed	109	96	6	7	0
6746 wheat flour	12	3	2	7	0
6747 grain mill products	50	49	1	—	—
6781 hay & fodder	4	4	0	—	—
6782 animal feed, prep.	43	40	3	—	—
Subtotal other agricultural products	621	556	48	17	0
6811 meat, fresh, frozen	30	24	0	5	—
6817 meat, prepared	12	9	0	3	—
6822 dairy products	7	6	0	—	—
6835 fish, prepared	8	8	0	0	—
6838 tallow, animal oils	4	1	2	2	—
6839 animals & prod. nec	2	0	1	0	—
6856 bananas & plantains	10	7	0	3	—
6857 fruit & nuts nec	25	16	9	—	0
6858 fruit juices	38	36	1	0	—
6861 sugar	31	31	0	—	—
6865 molasses	200	200	—	—	—
6871 coffee	3	3	0	—	—
6872 cocoa beans	0	0	—	—	—
6885 alcoholic beverages	127	120	7	0	—
6888 water & ice	6	5	1	—	—
6889 food products nec	105	80	21	4	0
6891 tobacco & products	11	8	2	—	—
6893 cotton	0	0	0	—	—
6894 natural fibers nec	1	0	1	—	—
6899 farm products nec	1	0	0	0	—
Total all manufactured equipment, machinery and products	538	421	110	6	1
7110 machinery (not elec)	50	31	19	0	0
7120 electrical machinery	59	48	10	1	—
7210 vehicles & parts	178	135	43	—	0
7220 aircraft & parts	0	0	0	—	—
7230 ships & boats	0	0	0	—	—
7300 ordnance & access.	0	0	0	—	—
7400 manufac. wood prod.	19	17	2	0	—
7500 textile products	21	16	2	4	—
7600 rubber & plastic pr.	76	56	20	0	—
7900 manufac. prod. nec	134	119	14	1	1
Total unknown or not elsewhere classified	54	33	20	0	0
9900 unknown or nec	54	33	20	0	0

SAN JUAN HARBOR, PR
Freight Traffic, 2007 - continued
(thousand short tons)

Commodity	Total	Domestic			
		Coastwise		Intra-Territory	
		Receipts	Shipments	Shipments	Receipts
Total. all commodities	7,023	4,271	941	15	1,797
Total coal	49	0	49	—	—
1100 coal & lignite	49	0	49	—	—
1200 coal coke	0	0	—	—	—
Total petroleum and petroleum products	1,946	135	—	15	1,797
Subtotal petroleum products	1,946	135	—	15	1,797
2211 gasoline	1,054	6	—	—	1,049
2221 kerosene	345	0	—	—	345
2330 distillate fuel oil	447	118	—	15	314
2340 residual fuel oil	89	0	—	—	89
2350 lube oil & greases	2	2	—	—	—
2410 petro. jelly & waxes	0	0	—	—	—
2429 naphtha & solvents	0	0	—	—	—
2430 asphalt, tar & pitch	0	0	—	—	—
2540 petroleum coke	0	0	—	—	—
2640 hydrocarbon & petrol gases, liquefied and gaseous	9	9	—	—	—
2990 petro. products nec	0	0	—	—	—
Total chemicals and related products	169	147	22	—	—
Subtotal fertilizers	1	1	—	—	—
3110 nitrogenous fert.	0	0	—	—	—
3120 phosphatic fert.	0	0	—	—	—
3190 fert. & mixes nec	1	1	—	—	—
Subtotal other chemicals and related products	168	146	22	—	—
3211 acyclic hydrocarbons	0	0	—	—	—
3212 benzene & toluene	0	0	—	—	—
3219 other hydrocarbons	3	3	0	—	—
3220 alcohols	3	3	0	—	—
3230 carboxylic acids	1	1	—	—	—
3240 nitrogen func. comp.	1	1	—	—	—
3250 organo - inorg. comp.	0	0	—	—	—
3260 organic comp. nec	3	3	—	—	—
3271 sulphur (liquid)	0	0	—	—	—
3272 sulphuric acid	2	2	—	—	—
3273 ammonia	0	0	—	—	—
3274 sodium hydroxide	2	2	—	—	—
3275 inorg. elem., oxides, & halogen salts	10	10	0	—	—
3276 metallic salts	2	2	—	—	—
3279 inorganic chem. nec	1	1	—	—	—
3282 pigments & paints	19	19	—	—	—
3283 coloring mat. nec	0	0	—	—	—
3284 medicines	11	11	0	—	—
3285 perfumes & cleansers	13	12	0	—	—
3286 plastics	7	7	—	—	—
3291 pesticides	1	1	—	—	—
3292 starches, gluten, glue	1	1	—	—	—
3293 explosives	0	0	—	—	—
3297 chemical additives	0	0	—	—	—
3298 wood & resin chem.	0	0	—	—	—
3299 chem. products nec	90	68	22	—	—
Total crude materials, inedible except fuels	23	23	—	—	—
Subtotal forest products, wood and chips	5	5	—	—	—
4161 wood chips	0	0	—	—	—
4170 wood in the rough	0	0	—	—	—
4189 lumber	1	1	—	—	—
4190 forest products nec	4	4	—	—	—
Subtotal pulp and waste paper	0	0	—	—	—
4225 pulp & waste paper	0	0	—	—	—
Subtotal soil, sand, gravel, rock and stone	3	3	—	—	—
4310 building stone	0	0	—	—	—
4327 phosphate rock	0	0	—	—	—
4331 sand & gravel	3	3	—	—	—
4338 soil & fill dirt	0	0	—	—	—
Subtotal iron ore and scrap	0	0	—	—	—
4420 iron & steel scrap	0	0	—	—	—
Subtotal non-ferrous ores and scrap	0	0	—	—	—
4630 copper ore	0	0	—	—	—
4690 non-ferrous ores nec	0	0	—	—	—
Subtotal sulphur, clay and salt	0	0	—	—	—
4741 sulphur, (dry)	0	0	—	—	—
4782 clay & refrac. mat.	0	0	—	—	—
Subtotal slag	14	14	—	—	—
4860 slag	14	14	—	—	—
Subtotal other non-metal. min.	1	1	—	—	—
4900 non-metal. min. nec	1	1	—	—	—
Total primary manufactured goods	42	42	0	—	—
Subtotal paper products	15	15	—	—	—
5110 newsprint	0	0	—	—	—
5120 paper & paperboard	6	6	—	—	—
5190 paper products nec	9	9	—	—	—
Subtotal lime, cement and glass	10	10	—	—	—
5210 lime	0	0	—	—	—
5220 cement & concrete	2	2	—	—	—
5240 glass & glass prod.	6	6	—	—	—

SAN JUAN HARBOR, PR
Freight Traffic, 2007 - continued
(thousand short tons)

Commodity	Total	Domestic			
		Coastwise		Intra-Territory	
		Receipts	Shipments	Shipments	Receipts
5290 misc. mineral prod.	2	2	—	—	—
Subtotal primary iron and steel products	6	6	—	—	—
5330 i&s plates & sheets	1	1	—	—	—
5360 i&s bars & shapes	1	1	—	—	—
5370 i&s pipe & tube	2	2	—	—	—
5390 primary i&s nec	2	2	—	—	—
Subtotal primary non-ferrous metal products	10	10	0	—	—
5421 copper	0	0	—	—	—
5422 aluminum	0	0	—	—	—
5480 fab. metal products	10	10	0	—	—
Subtotal primary wood products	0	0	—	—	—
5540 primary wood prod.	0	0	—	—	—
Total food and farm products	1,813	1,607	206	—	—
Subtotal fish	0	0	—	—	—
6134 fish (not shellfish)	0	0	—	—	—
6136 shellfish	0	0	—	—	—
Subtotal grain	381	381	—	—	—
6241 wheat	9	9	—	—	—
6344 corn	371	371	—	—	—
6442 rice	1	1	—	—	—
Subtotal oilseeds	26	26	—	—	—
6522 soybeans	0	0	—	—	—
6590 oilseeds nec	26	26	—	—	—
Subtotal vegetable products	60	60	0	—	—
6653 vegetable oils	21	21	—	—	—
6654 vegetables & prod.	39	39	0	—	—
Subtotal processed grain and animal feed	236	236	—	—	—
6746 wheat flour	2	2	—	—	—
6747 grain mill products	222	222	—	—	—
6782 animal feed, prep.	11	11	—	—	—
Subtotal other agricultural products	1,109	903	206	—	—
6811 meat, fresh, frozen	73	73	—	—	—
6817 meat, prepared	3	3	—	—	—
6822 dairy products	8	8	—	—	—
6835 fish, prepared	0	0	—	—	—
6839 animals & prod. nec	10	10	—	—	—
6857 fruit & nuts nec	2	2	—	—	—
6858 fruit juices	61	61	—	—	—
6861 sugar	56	56	—	—	—
6871 coffee	0	0	—	—	—
6885 alcoholic beverages	53	53	—	—	—
6887 groceries	554	449	104	—	—
6888 water & ice	1	1	—	—	—
6889 food products nec	286	184	102	—	—
6891 tobacco & products	1	1	0	—	—
6893 cotton	0	0	—	—	—
6894 natural fibers nec	0	0	—	—	—
6899 farm products nec	2	2	—	—	—
Total all manufactured equipment, machinery and products	2,975	2,312	663	—	—
7110 machinery (not elec)	30	28	2	—	—
7120 electrical machinery	31	31	0	—	—
7210 vehicles & parts	64	60	4	—	—
7220 aircraft & parts	0	0	—	—	—
7230 ships & boats	2	2	—	—	—
7300 ordnance & access.	0	0	—	—	—
7400 manufac. wood prod.	84	83	1	—	—
7500 textile products	3	3	—	—	—
7600 rubber & plastic pr.	5	5	—	—	—
7900 manufac. prod. nec	2,756	2,100	656	—	—
Total waste and scrap nec	0	0	—	—	—
8900 waste and scrap nec	0	0	—	—	—
Total unknown or not elsewhere classified	6	6	—	—	—
9900 unknown or nec	6	6	—	—	—

*Includes 284,702 tons of foreign inbound in-transits; Includes 45,479 tons of foreign outbound in-transits;
Includes 2,925 tons of Canadian inbound in-transits.

PONCE HARBOR, PR

Section Included: Entire Harbor. Controlling Depths: 36 feet in the Caribbean Sea approach entrance channel to southwest end of Municipal Pier; 28 feet in the inner channels through easterly limit. Constructed Project Depths: 36 feet in the channels and area of Municipal Pier. Approximate project length 3.3 miles.

Comparative Statement of Traffic (thousand short tons)

Year	Total	Year	Total	Year	Total	Year	Total
1998	2,677	2001	3,220	2004	3,565	2007	3,710
1999	2,334	2002	3,712	2005	2,608		
2000	2,258	2003	3,671	2006	2,553		

Freight Traffic, 2007 (thousand short tons)

Commodity	Grand Total	Foreign		Canadian	Domestic			Intra-Territory Receipts
		Inbound	Outbound	Inbound	Total	Coastwise		
					Receipts	Shipments		
Total, all commodities	3,710	2,287	906	229	288	16	4	268
Total coal	109	109	—	—	—	—	—	—
1100 coal & lignite	87	87	—	—	—	—	—	—
1200 coal coke	22	22	—	—	—	—	—	—
Total petroleum and petroleum products	3,141	1,958	717	196	270	2	0	268
Subtotal petroleum products	3,141	1,958	717	196	270	2	0	268
2211 gasoline	625	619	5	—	—	—	—	—
2330 distillate fuel oil	2,254	1,276	709	196	73	—	—	73
2340 residual fuel oil	251	56	—	—	195	—	—	195
2350 lube oil & greases	1	—	—	—	1	1	—	—
2429 naphtha & solvents	3	—	3	—	1	0	0	—
2640 hydrocarbon & petrol gases, liquefied and gaseous	7	7	—	—	—	—	—	—
Total chemicals and related products	42	9	17	—	16	12	4	—
Subtotal fertilizers	0	0	—	—	—	—	—	—
3110 nitrogenous fert.	0	0	—	—	—	—	—	—
Subtotal other chemicals and related products	42	9	17	—	16	12	4	—
3212 benzene & toluene	1	—	—	—	1	1	—	—
3219 other hydrocarbons	3	—	—	—	3	3	—	—
3220 alcohols	3	—	—	—	3	3	—	—
3230 carboxylic acids	2	—	—	—	2	2	—	—
3260 organic comp. nec	11	9	—	—	2	2	—	—
3275 inorg. elem., oxides, & halogen salts	2	—	—	—	2	2	—	—
3286 plastics	17	—	17	—	—	—	—	—
3293 explosives	0	0	—	—	—	—	—	—
3299 chem. products nec	4	—	—	—	4	—	4	—
Total crude materials, inedible except fuels	139	94	11	33	1	1	—	—
Subtotal forest products, wood and chips	48	14	—	33	1	1	—	—
4189 lumber	47	14	—	33	—	—	—	—
4190 forest products nec	1	—	—	—	1	1	—	—
Subtotal soil, sand, gravel, rock and stone	80	80	—	—	—	—	—	—
4323 gypsum	80	80	—	—	—	—	—	—
Subtotal iron ore and scrap	11	—	11	—	—	—	—	—
4420 iron & steel scrap	11	—	11	—	—	—	—	—
Total primary manufactured goods	163	10	153	—	—	—	—	—
Subtotal lime, cement and glass	69	0	69	—	—	—	—	—
5220 cement & concrete	69	—	69	—	—	—	—	—
5240 glass & glass prod.	0	0	—	—	—	—	—	—
Subtotal primary non-ferrous metal products	84	—	84	—	—	—	—	—
5429 smelted prod. nec	81	—	81	—	—	—	—	—
5480 fab. metal products	3	—	3	—	—	—	—	—
Subtotal primary wood products	10	10	—	—	—	—	—	—
5540 primary wood prod.	10	10	—	—	—	—	—	—
Total food and farm products	107	106	—	—	1	1	—	—
Subtotal vegetable products	1	—	—	—	1	1	—	—
6653 vegetable oils	1	—	—	—	1	1	—	—
Subtotal other agricultural products	106	106	—	—	—	—	—	—
6858 fruit juices	13	13	—	—	—	—	—	—
6861 sugar	17	17	—	—	—	—	—	—
6865 molasses	76	76	—	—	—	—	—	—
Total all manufactured equipment, machinery and products	6	1	4	—	0	—	0	—
7110 machinery (not elec)	5	1	4	—	—	—	—	—
7120 electrical machinery	0	0	0	—	—	—	—	—
7210 vehicles & parts	0	—	0	—	—	—	—	—
7400 manufac. wood prod.	0	0	—	—	—	—	—	—
7900 manufac. prod. nec	0	—	0	—	0	—	0	—
Total unknown or not elsewhere classified	4	—	4	—	—	—	—	—
9900 unknown or nec	4	—	4	—	—	—	—	—

MAYAGUEZ HARBOR, PR

Section Included: Entire Harbor. Controlling Depths: 29 feet in the approach channel through terminal channel, shoaling commences 300 feet inside channel and continues to a depth of 19 feet at easterly limit. Project Depth: 30 feet in the approach channel and terminal channel. Length of project is about 0.65 mile.

Comparative Statement of Traffic (thousand short tons)

Year	Total	Year	Total	Year	Total	Year	Total
1998	452	2001	275	2004	326	2007	363
1999	419	2002	317	2005	292		
2000	399	2003	319	2006	239		

Freight Traffic, 2007 (thousand short tons)

Commodity	Grand Total	Foreign		Domestic		
		Inbound*	Outbound*	Total	Coastwise	Intra-Territory
				Receipts		Receipts
Total. all commodities	363	134	57	172	148	24
Total coal	0	0	0	0	0	0
1100 coal & lignite	0	0	0	0	0	0
Total petroleum and petroleum products	24	0	0	24	24	24
Subtotal petroleum products	24	0	0	24	24	24
2330 distillate fuel oil	24	0	0	24	24	24
2350 lube oil & greases	0	0	0	0	0	0
2410 petro. jelly & waxes	0	0	0	0	0	0
2429 naphtha & solvents	0	0	0	0	0	0
2540 petroleum coke	0	0	0	0	0	0
2640 hydrocarbon & petrol gases, liquefied and gaseous	0	0	0	0	0	0
Total chemicals and related products	9	5	4	0	0	0
Subtotal fertilizers	0	0	0	0	0	0
3190 fert. & mixes nec	0	0	0	0	0	0
Subtotal other chemicals and related products	9	5	4	0	0	0
3250 organo - inorg. comp.	0	0	0	0	0	0
3275 inorg. elem., oxides, & halogen salts	0	0	0	0	0	0
3276 metallic salts	0	0	0	0	0	0
3281 radioactive material	0	0	0	0	0	0
3282 pigments & paints	0	0	0	0	0	0
3284 medicines	0	0	0	0	0	0
3285 perfumes & cleansers	1	0	0	0	0	0
3286 plastics	9	5	4	0	0	0
3291 pesticides	0	0	0	0	0	0
3299 chem. products nec	0	0	0	0	0	0
Total crude materials, inedible except fuels	3	3	0	0	0	0
Subtotal forest products, wood and chips	0	0	0	0	0	0
4150 fuel wood	0	0	0	0	0	0
4189 lumber	0	0	0	0	0	0
4190 forest products nec	0	0	0	0	0	0
Subtotal pulp and waste paper	0	0	0	0	0	0
4225 pulp & waste paper	0	0	0	0	0	0
Subtotal soil, sand, gravel, rock and stone	2	2	0	0	0	0
4310 building stone	0	0	0	0	0	0
4322 limestone	2	2	0	0	0	0
4331 sand & gravel	1	1	0	0	0	0
Subtotal iron ore and scrap	0	0	0	0	0	0
4420 iron & steel scrap	0	0	0	0	0	0
Subtotal marine shells	0	0	0	0	0	0
4515 marine shells	0	0	0	0	0	0
Subtotal slag	0	0	0	0	0	0
4860 slag	0	0	0	0	0	0
Subtotal other non-metal. min.	0	0	0	0	0	0
4900 non-metal. min. nec	0	0	0	0	0	0
Total primary manufactured goods	30	29	1	0	0	0
Subtotal paper products	2	2	0	0	0	0
5110 newsprint	0	0	0	0	0	0
5120 paper & paperboard	0	0	0	0	0	0
5190 paper products nec	2	2	0	0	0	0
Subtotal lime, cement and glass	3	3	0	0	0	0
5220 cement & concrete	0	0	0	0	0	0
5240 glass & glass prod.	1	1	0	0	0	0
5290 misc. mineral prod.	2	2	0	0	0	0
Subtotal primary iron and steel products	22	22	0	0	0	0
5320 i&s primary forms	0	0	0	0	0	0
5330 i&s plates & sheets	0	0	0	0	0	0
5360 i&s bars & shapes	17	17	0	0	0	0
5370 i&s pipe & tube	3	3	0	0	0	0
5390 primary i&s nec	1	1	0	0	0	0
Subtotal primary non-ferrous metal products	4	3	0	0	0	0
5421 copper	0	0	0	0	0	0
5422 aluminum	0	0	0	0	0	0
5429 smelted prod. nec	0	0	0	0	0	0
5480 fab. metal products	3	3	0	0	0	0
Subtotal primary wood products	0	0	0	0	0	0
5540 primary wood prod.	0	0	0	0	0	0
Total food and farm products	204	55	1	148	148	0
Subtotal fish	0	0	0	0	0	0
6136 shellfish	0	0	0	0	0	0
Subtotal grain	63	13	0	50	50	0
6241 wheat	13	13	0	0	0	0
6344 corn	50	0	0	50	50	0

MAYAGUEZ HARBOR, PR
Freight Traffic, 2007 - continued
(thousand short tons)

Commodity	Grand Total	Foreign		Domestic		
		Inbound*	Outbound*	Total	Coastwise	Intra-Territory
				Receipts		
Subtotal oilseeds	25	0	---	25	25	---
6522 soybeans	0	0	---	---	---	---
6590 oilseeds nec	25	---	---	25	25	---
Subtotal vegetable products	6	6	---	---	---	---
6653 vegetable oils	0	0	---	---	---	---
6654 vegetables & prod.	6	6	---	---	---	---
Subtotal processed grain and animal feed	91	17	1	74	74	---
6746 wheat flour	2	1	0	---	---	---
6747 grain mill products	74	0	0	74	74	---
6781 hay & fodder	0	---	0	---	---	---
6782 animal feed, prep.	15	15	---	---	---	---
Subtotal other agricultural products	20	20	0	---	---	---
6822 dairy products	0	0	0	---	---	---
6839 animals & prod. nec	0	0	---	---	---	---
6857 fruit & nuts nec	2	2	---	---	---	---
6858 fruit juices	2	2	0	---	---	---
6861 sugar	3	3	---	---	---	---
6865 molasses	13	13	---	---	---	---
6872 cocoa beans	0	0	---	---	---	---
6885 alcoholic beverages	0	0	0	---	---	---
6889 food products nec	1	1	0	---	---	---
6891 tobacco & products	0	0	0	---	---	---
6894 natural fibers nec	0	0	---	---	---	---
6899 farm products nec	0	0	---	---	---	---
Total all manufactured equipment, machinery and products	87	40	48	---	---	---
7110 machinery (not elec)	1	0	1	---	---	---
7120 electrical machinery	28	13	15	---	---	---
7210 vehicles & parts	29	14	15	---	---	---
7230 ships & boats	0	0	0	---	---	---
7400 manufac. wood prod.	1	0	1	---	---	---
7500 textile products	5	0	5	---	---	---
7600 rubber & plastic pr.	7	5	3	---	---	---
7900 manufac. prod. nec	15	7	8	---	---	---
Total unknown or not elsewhere classified	5	2	3	---	---	---
9900 unknown or nec	5	2	3	---	---	---

*Includes 379 tons of foreign inbound in-transits; Includes 67 tons of foreign outbound in-transits.

CHRISTIANSTED HARBOR, ST. CROIX, VI

Section Included: From 16-foot depth in Caribbean Sea an approach channel approximately 1 1/4 miles long including a turning basin 900 feet long in Gallows Bay at the site of the Deepwater Terminal, and thence to and along the waterfront at Christiansted. Controlling Depth: 16 feet in approach channel and turning basin; 8 feet along waterfront. Project Depth: 16 feet in approach channel and turning basin.

Comparative Statement of Traffic (thousand short tons)

Year	Total	Year	Total	Year	Total	Year	Total
1998	642	2001	347	2004	479	2007	364
1999	267	2002	499	2005	728		
2000	212	2003	366	2006	1,013		

Freight Traffic, 2007 (thousand short tons)

Commodity	Grand Total	Foreign		Canadian	Domestic
		Inbound	Outbound		Intra-Territory
				Receipts	
Total, all commodities	364	155	76	1	133
Total petroleum and petroleum products	193	8	53	---	133
Subtotal petroleum products	193	8	53	---	133
2211 gasoline	1	---	1	---	---
2330 distillate fuel oil	141	---	48	---	93
2340 residual fuel oil	42	---	3	---	40
2429 naphtha & solvents	1	---	1	---	---
2640 hydrocarbon & petrol gases, liquefied and gaseous	8	8	---	---	---
Total chemicals and related products	65	65	0	0	---
Subtotal other chemicals and related products	65	65	0	0	---
3220 alcohols	65	65	0	---	---
3250 organo - inorg. comp.	0	0	---	---	---
3275 inorg. elem., oxides, & halogen salts	0	0	---	---	---
3279 inorganic chem. nec	0	0	---	---	---
3285 perfumes & cleansers	0	0	---	---	---
3286 plastics	0	0	---	0	---
Total crude materials, inedible except fuels	32	9	23	---	---
Subtotal soil, sand, gravel, rock and stone	31	8	23	---	---
4331 sand & gravel	31	8	23	---	---
Subtotal other non-metal. min.	1	1	---	---	---
4900 non-metal. min. nec	1	1	---	---	---
Total primary manufactured goods	25	25	---	0	---
Subtotal paper products	0	---	---	0	---
5110 newsprint	0	---	---	0	---

CHRISTIANSTED HARBOR, ST. CROIX, VI
 Freight Traffic, 2007 - continued
 (thousand short tons)

Commodity	Grand Total	Foreign		Canadian	Domestic
		Inbound	Outbound	Inbound	Intra-
					Territory
					Receipts
Subtotal lime, cement and glass	24	23	---	0	---
5220 cement & concrete	22	22	---	---	---
5240 glass & glass prod.	0	---	---	0	---
5290 misc. mineral prod.	1	1	---	---	---
Subtotal primary iron and steel products	1	1	---	---	---
5330 i&s plates & sheets	1	1	---	---	---
5360 i&s bars & shapes	0	0	---	---	---
Subtotal primary non-ferrous metal products	0	0	---	---	---
5422 aluminum	0	0	---	---	---
5480 fab. metal products	0	0	---	---	---
Subtotal primary wood products	0	0	---	---	---
5540 primary wood prod.	0	0	---	---	---
Total food and farm products	46	46	---	1	---
Subtotal fish	0	---	---	0	---
6134 fish (not shellfish)	0	---	---	0	---
Subtotal grain	0	0	---	---	---
6442 rice	0	0	---	---	---
Subtotal vegetable products	0	0	---	0	---
6654 vegetables & prod.	0	0	---	0	---
Subtotal processed grain and animal feed	0	---	---	0	---
6747 grain mill products	0	---	---	0	---
Subtotal other agricultural products	46	46	---	1	---
6811 meat, fresh, frozen	0	---	---	0	---
6822 dairy products	1	0	---	1	---
6835 fish, prepared	0	---	---	0	---
6838 tallow, animal oils	0	---	---	0	---
6856 bananas & plantains	1	1	---	---	---
6857 fruit & nuts nec	0	0	---	---	---
6858 fruit juices	0	---	---	0	---
6861 sugar	0	0	---	---	---
6865 molasses	43	43	---	---	---
6871 coffee	0	0	---	---	---
6885 alcoholic beverages	2	2	---	---	---
6889 food products nec	0	0	---	0	---
Total all manufactured equipment, machinery and products	2	2	0	0	---
7110 machinery (not elec)	1	1	0	---	---
7120 electrical machinery	0	0	0	---	---
7210 vehicles & parts	0	0	0	---	---
7230 ships & boats	0	0	---	---	---
7400 manufac. wood prod.	0	0	---	---	---
7500 textile products	0	0	---	---	---
7600 rubber & plastic pr.	0	0	0	0	---
7900 manufac. prod. nec	1	1	---	---	---
Total unknown or not elsewhere classified	0	0	0	0	---
9900 unknown or nec	0	0	0	0	---

Other Harbors and Waterways 2007

Harbor or Waterway Project	Commodity	Thousand Short Tons
ANCLOTE RIVER, FL CEDAR KEYS HARBOR, FL CHANNEL FROM NAPLES TO GORDON PASS AND BIG MARCO PASS, FL	No Commerce Reported No Commerce Reported 4310 building stone	 3
	Total Tons(x1000)	3
	Total Ton-miles(x1000)	3
CHARLOTTE HARBOR, FL	2340 residual fuel oil 4310 building stone	131 3
	Total Tons(x1000)	134
CLEARWATER PASS, FL CROSS-FLORIDA BARGE CANAL, FL CRYSTAL RIVER, FL EVERGLADES HARBOR, COLLIER COUNTY, FL FAJARDO HARBOR, PR	No Commerce Reported No Commerce Reported No Commerce Reported No Commerce Reported 5290 misc. mineral prod. 7110 machinery (not elec) 7210 vehicles & parts 7900 manufac. prod. nec	 6 18 0 77
	Total Tons(x1000)	101
FORT MYERS BEACH, FL GUAYANES HARBOR, PR HOMOSASSA RIVER, FL HORSESHOE COVE, FL HUDSON RIVER, FL INTRACOASTAL WATERWAY, CALOOSAHATCHEE RIVER TO ANCLOTE RIVER, FL	No Commerce Reported No Commerce Reported No Commerce Reported No Commerce Reported No Commerce Reported 7120 electrical machinery	 1
	Total Tons(x1000)	1
	Total Ton-miles(x1000)	49
JOHNS PASS, FL KISSIMMEE RIVER, FL	No Commerce Reported No Commerce Reported	

Other Harbors and Waterways 2007 - continued

Harbor or Waterway Project	Commodity	Thousand Short Tons
LITTLE MANATEE RIVER, FL (INCLUDED IN TRAFFIC OF TAMPA HARBOR, FL)	No Commerce Reported	
LONGBOAT PASS, FL	No Commerce Reported	
MANATEE RIVER, FL	No Commerce Reported	
NEW PASS, FL	No Commerce Reported	
OKEECHOBEE WATERWAY, FL	1100 coal & lignite	1
	5370 i&s pipe & tube	0
	7120 electrical machinery	1
	Total Tons(x1000)	1
	Total Ton-miles(x1000)	87
	Total Trip-ton-miles Internal and Intraport (x1000)	26
PITHLACHASCOTEE RIVER, FL ST. PETERSBURG HARBOR, FL	No Commerce Reported	
	2330 distillate fuel oil	27
	Total Tons(x1000)	27
ST. THOMAS HARBOR, VI	1100 coal & lignite	0
	2330 distillate fuel oil	106
	2340 residual fuel oil	66
	3273 ammonia	0
	3275 inorg. elem., oxides, & halogen salts	0
	3282 pigments & paints	0
	3284 medicines	0
	3285 perfumes & cleansers	0
	3286 plastics	0
	3291 pesticides	0
	3299 chem. products nec	0
	4189 lumber	0
	4190 forest products nec	0
	4310 building stone	0
	4331 sand & gravel	1
	5110 newsprint	1
	5190 paper products nec	0
	5220 cement & concrete	3
	5240 glass & glass prod.	0
	5290 misc. mineral prod.	2
	5360 i&s bars & shapes	1
	5370 i&s pipe & tube	0
	5422 aluminum	0
	5429 smelted prod. nec	0
	5480 fab. metal products	0
	5540 primary wood prod.	0
	6136 shellfish	0
	6442 rice	0
	6653 vegetable oils	0
	6654 vegetables & prod.	1
	6747 grain mill products	0
	6817 meat, prepared	0
	6822 dairy products	1
	6835 fish, prepared	0
	6856 bananas & plantains	2
	6857 fruit & nuts nec	0
	6858 fruit juices	0
	6861 sugar	0
	6871 coffee	0
	6885 alcoholic beverages	9
	6888 water & ice	1
	6889 food products nec	2
	6899 farm products nec	0
	7110 machinery (not elec)	0
	7120 electrical machinery	0
	7210 vehicles & parts	0
	7230 ships & boats	0
	7400 manufac. wood prod.	0
	7500 textile products	0
	7600 rubber & plastic pr.	0
	7900 manufac. prod. nec	1
	9900 unknown or nec	0
	Total Tons(x1000)	197
STEINHATCHEE RIVER, FL	No Commerce Reported	
SUWANNEE RIVER, FL	No Commerce Reported	
WITHLACOOCHEE RIVER, FL	No Commerce Reported	
Non-project		
WEEDON ISLAND, FL	2330 distillate fuel oil	2
	2340 residual fuel oil	935
	Total Tons(x1000)	937
	Total Ton-miles(x1000)	2,810
	Total Trip-ton-miles Internal and Intraport (x1000)	33

PANAMA CITY HARBOR, FL

Section Included: Entrance channel, inside bay and Watson Bayou. Maintained Depth: Approach channel, 34 feet; across Lands End, 32 feet; Watson Bayou, 10 feet. Tidal range to 3 feet at mean higher high water.

Comparative Statement of Traffic (thousand short tons)

Year	Total	Year	Total	Year	Total	Year	Total
1998	2,683	2001	2,997	2004	2,752	2007	2,846
1999	2,491	2002	2,478	2005	3,153		
2000	2,573	2003	2,622	2006	3,564		

Freight Traffic, 2007 (thousand short tons)

Commodity	Grand Total	Foreign		Domestic		
		Inbound*	Outbound*	Total	Internal	
					Receipts	Shipments
Total. all commodities	2,846	736	394	1,716	1,708	7
Total coal	1,051	---	---	1,051	1,051	---
1100 coal & lignite	1,051	---	---	1,051	1,051	---
Total petroleum and petroleum products	619	---	1	618	616	2
Subtotal petroleum products	619	---	1	618	616	2
2211 gasoline	482	---	---	482	482	---
2330 distillate fuel oil	78	---	0	78	75	2
2340 residual fuel oil	44	---	---	44	44	---
2350 lube oil & greases	1	---	1	---	---	---
2429 naphtha & solvents	0	---	0	---	---	---
2640 hydrocarbon & petrol gases, liquefied and gaseous	14	---	0	14	14	---
Total chemicals and related products	42	9	33	---	---	---
Subtotal fertilizers	1	0	1	---	---	---
3110 nitrogenous fert.	0	---	0	---	---	---
3190 fert. & mixes nec	1	0	1	---	---	---
Subtotal other chemicals and related products	41	9	32	---	---	---
3211 acyclic hydrocarbons	0	---	0	---	---	---
3219 other hydrocarbons	3	3	0	---	---	---
3220 alcohols	0	---	0	---	---	---
3230 carboxylic acids	0	---	0	---	---	---
3240 nitrogen func. comp.	0	---	0	---	---	---
3250 organo - inorg. comp.	0	---	0	---	---	---
3260 organic comp. nec	0	---	0	---	---	---
3274 sodium hydroxide	0	---	0	---	---	---
3275 inorg. elem., oxides, & halogen salts	1	0	1	---	---	---
3276 metallic salts	0	---	0	---	---	---
3279 inorganic chem. nec	0	---	0	---	---	---
3282 pigments & paints	0	0	0	---	---	---
3283 coloring mat. nec	0	0	0	---	---	---
3284 medicines	0	---	0	---	---	---
3285 perfumes & cleansers	4	1	2	---	---	---
3286 plastics	32	5	27	---	---	---
3292 starches, gluten, glue	0	---	0	---	---	---
3297 chemical additives	0	---	0	---	---	---
3299 chem. products nec	0	---	0	---	---	---
Total crude materials, inedible except fuels	353	227	97	29	24	5
Subtotal forest products, wood and chips	36	2	8	26	24	2
4110 rubber & gums	0	0	0	---	---	---
4161 wood chips	26	---	---	26	24	2
4170 wood in the rough	1	---	1	---	---	---
4189 lumber	9	2	7	---	---	---
4190 forest products nec	0	0	0	---	---	---
Subtotal pulp and waste paper	90	1	89	---	---	---
4225 pulp & waste paper	90	1	89	---	---	---
Subtotal soil, sand, gravel, rock and stone	224	224	0	---	---	---
4322 limestone	220	220	---	---	---	---
4323 gypsum	0	---	0	---	---	---
4331 sand & gravel	4	4	0	---	---	---
Subtotal marine shells	0	0	---	---	---	---
4515 marine shells	0	0	---	---	---	---
Subtotal non-ferrous ores and scrap	0	---	0	---	---	---
4650 aluminum ore	0	---	0	---	---	---
Subtotal sulphur, clay and salt	3	---	0	3	---	3
4741 sulphur, (dry)	0	---	0	---	---	---
4782 clay & refrac. mat.	3	---	0	3	---	3
Subtotal other non-metal. min.	0	0	0	---	---	---
4900 non-metal. min. nec	0	0	0	---	---	---
Total primary manufactured goods	526	331	177	17	17	---
Subtotal paper products	173	1	172	---	---	---
5110 newsprint	15	---	15	---	---	---
5120 paper & paperboard	153	1	152	---	---	---
5190 paper products nec	5	0	5	---	---	---
Subtotal lime, cement and glass	1	0	1	---	---	---
5240 glass & glass prod.	1	0	1	---	---	---
5290 misc. mineral prod.	0	0	0	---	---	---
Subtotal primary iron and steel products	25	9	1	16	16	---
5312 pig iron	0	---	0	---	---	---
5320 i&s primary forms	8	8	0	---	---	---
5330 i&s plates & sheets	15	---	0	15	15	---
5360 i&s bars & shapes	0	0	0	---	---	---
5370 i&s pipe & tube	1	1	0	---	---	---
5390 primary i&s nec	1	---	0	1	1	---
Subtotal primary non-ferrous metal products	323	319	2	2	2	---
5421 copper	314	314	0	---	---	---
5422 aluminum	0	0	0	---	---	---

PANAMA CITY HARBOR, FL
 Freight Traffic, 2007 - continued
 (thousand short tons)

Commodity	Grand Total	Foreign		Domestic		
		Inbound*	Outbound*	Total	Internal	
					Receipts	Shipments
5429 smelted prod. nec	0	—	0	—	—	—
5480 fab. metal products	8	5	2	2	2	—
Subtotal primary wood products	3	2	1	—	—	—
5540 primary wood prod.	3	2	1	—	—	—
Total food and farm products	64	56	9	—	—	—
Subtotal fish	3	2	0	—	—	—
6134 fish (not shellfish)	2	2	0	—	—	—
6136 shellfish	0	0	0	—	—	—
Subtotal grain	0	—	0	—	—	—
6442 rice	0	—	0	—	—	—
Subtotal oilseeds	0	0	—	—	—	—
6590 oilseeds nec	0	0	—	—	—	—
Subtotal vegetable products	18	18	1	—	—	—
6654 vegetables & prod.	18	18	1	—	—	—
Subtotal processed grain and animal feed	1	0	1	—	—	—
6747 grain mill products	0	0	0	—	—	—
6782 animal feed, prep.	1	0	1	—	—	—
Subtotal other agricultural products	42	35	6	—	—	—
6811 meat, fresh, frozen	0	0	0	—	—	—
6817 meat, prepared	0	—	0	—	—	—
6822 dairy products	0	—	0	—	—	—
6839 animals & prod. nec	0	—	0	—	—	—
6857 fruit & nuts nec	0	0	0	—	—	—
6858 fruit juices	0	0	0	—	—	—
6865 molasses	33	33	—	—	—	—
6871 coffee	1	1	—	—	—	—
6885 alcoholic beverages	1	—	1	—	—	—
6888 water & ice	0	—	0	—	—	—
6889 food products nec	1	1	1	—	—	—
6893 cotton	5	1	4	—	—	—
6899 farm products nec	0	—	0	—	—	—
Total all manufactured equipment, machinery and products	185	108	76	1	—	1
7110 machinery (not elec)	13	1	11	0	—	0
7120 electrical machinery	19	16	2	—	—	—
7210 vehicles & parts	2	0	2	—	—	—
7220 aircraft & parts	0	0	0	—	—	—
7230 ships & boats	1	0	1	—	—	—
7400 manufac. wood prod.	1	0	0	—	—	—
7500 textile products	136	81	55	—	—	—
7600 rubber & plastic pr.	2	0	2	—	—	—
7900 manufac. prod. nec	12	8	4	0	—	0
Total unknown or not elsewhere classified	7	5	2	—	—	—
9900 unknown or nec	7	5	2	—	—	—

*Includes 1,615 tons of foreign inbound in-transits; Includes 4,541 tons of foreign outbound in-transits.

LA GRANGE BAYOU, FL

Comparative Statement of Traffic (thousand short tons)

Year	Total	Year	Total	Year	Total	Year	Total
1998	311	2001	443	2004	475	2007	352
1999	300	2002	412	2005	517		
2000	295	2003	315	2006	553		

Freight Traffic, 2007 (thousand short tons)

Commodity	Grand Total	Domestic
		Internal
		Inbound
		Upbound
Total all commodities	352	352
Total petroleum and petroleum products	258	258
Subtotal petroleum products	258	258
2211 gasoline	100	100
2330 distillate fuel oil	104	104
2340 residual fuel oil	4	4
2429 naphtha & solvents	7	7
2990 petro. products nec	43	43
Total primary manufactured goods	94	94
Subtotal lime, cement and glass	94	94
5220 cement & concrete	94	94
Ton-miles (x1000)	1,408	1,408

Tons All Traffic (x1000) 352
 Ton-miles All Traffic (x1000) 1,408
 Total Trip-ton-miles Internal and Intraport (x1000) 101,927

ESCAMBIA AND CONECUH RIVERS, FL AND AL; ESCAMBIA BAY, FL

Section Included: From the 10-foot contour in Escambia Bay to mile 7 above the mouth of Escambia River, FL. Maintained Depth: 10 feet. Tidal range to 3 feet at mean higher high water.

Comparative Statement of Traffic (thousand short tons)

Year	Total	Year	Total	Year	Total	Year	Total
1998	3,086	2001	2,500	2004	3,007	2007	3,291
1999	2,970	2002	2,331	2005	2,861		
2000	2,779	2003	3,229	2006	3,426		

Freight Traffic, 2007 (thousand short tons)

Commodity	Grand Total	Internal	
		Inbound	Outbound
		Upbound	Downbnd
Total. all commodities	3,291	3,284	7
Total coal	2,867	2,867	—
1100 coal & lignite	2,867	2,867	—
Total chemicals and related products	424	417	7
Subtotal other chemicals and related products	424	417	7
3219 other hydrocarbons	215	215	—
3220 alcohols	4	—	4
3240 nitrogen func. comp.	96	93	3
3273 ammonia	109	109	—
Ton-miles (x1000)	67,086	66,931	155

Tons All Traffic (x1000) 3,291
Ton-miles All Traffic (x1000) 67,086
Total Trip-ton-miles Internal and Intraport (x1000) 610,944

PENSACOLA HARBOR, FL

Section Included: Entrance channel and entire harbor, including Bayou Chico. Maintained Depth: entrance, 35 feet; Inner Harbor, 33 feet; Bayou Chico, 15 and 14 feet. Tidal range to 3 feet at mean higher high water.

Comparative Statement of Traffic (thousand short tons)

Year	Total	Year	Total	Year	Total	Year	Total
1998	1,580	2001	1,612	2004	930	2007	952
1999	1,400	2002	1,423	2005	1,285		
2000	1,617	2003	1,475	2006	1,332		

Freight Traffic, 2007 (thousand short tons)

Commodity	Grand Total	Foreign		Domestic			
		Inbound	Outbound	Total	Coastwise	Internal	
				Receipts	Receipts	Shipments	
Total. all commodities	952	256	11	685	19	574	92
Total petroleum and petroleum products	579	—	—	579	19	551	9
Subtotal crude petroleum	7	—	—	7	—	7	—
2100 crude petroleum	7	—	—	7	—	7	—
Subtotal petroleum products	572	—	—	572	19	544	9
2211 gasoline	448	—	—	448	—	441	7
2330 distillate fuel oil	73	—	—	73	—	71	2
2340 residual fuel oil	0	—	—	0	—	0	0
2350 lube oil & greases	13	—	—	13	13	—	—
2429 naphtha & solvents	7	—	—	7	—	7	—
2430 asphalt, tar & pitch	24	—	—	24	—	24	—
2540 petroleum coke	6	—	—	6	6	—	—
Total chemicals and related products	4	—	—	4	—	4	—
Subtotal other chemicals and related products	4	—	—	4	—	4	—
3298 wood & resin chem.	4	—	—	4	—	4	—
Total crude materials, inedible except fuels	323	226	—	97	—	16	81
Subtotal soil, sand, gravel, rock and stone	242	226	—	16	—	16	—
4322 limestone	165	161	—	4	—	4	—
4331 sand & gravel	74	65	—	8	—	8	—
4335 waterway improv. mat	4	—	—	4	—	4	—
Subtotal iron ore and scrap	81	—	—	81	—	—	81
4420 iron & steel scrap	81	—	—	81	—	—	81
Total primary manufactured goods	35	30	—	5	—	3	2
Subtotal lime, cement and glass	33	30	—	3	—	3	—
5220 cement & concrete	33	30	—	3	—	3	—
Subtotal primary non-ferrous metal products	2	—	—	2	—	—	2
5480 fab. metal products	2	—	—	2	—	—	2
Total food and farm products	11	—	11	—	—	—	—
Subtotal grain	3	—	3	—	—	—	—
6241 wheat	3	—	3	—	—	—	—
Subtotal vegetable products	2	—	2	—	—	—	—
6653 vegetable oils	1	—	1	—	—	—	—
6654 vegetables & prod.	2	—	2	—	—	—	—
Subtotal processed grain and animal feed	0	—	0	—	—	—	—
6747 grain mill products	0	—	0	—	—	—	—
Subtotal other agricultural products	6	—	6	—	—	—	—
6811 meat, fresh, frozen	5	—	5	—	—	—	—
6889 food products nec	1	—	1	—	—	—	—

MOBILE HARBOR, AL

Section Included: Entrance, bay and river channels, and channels into Chickasaw and Three Mile Creeks. Maintained Depth: Project Entrance 47 feet, Mobile Bay 45 feet and Mobile River 40 feet; Branch Channels, 13 to 39 feet; including Theodore Ship Channel 40 feet. Tidal range to 3 feet at mean higher high water.

Comparative Statement of Traffic (thousand short tons)

Year	Total	Year	Total	Year	Total	Year	Total
1998	49,230	2001	48,116	2004	56,212	2007	64,494
1999	45,439	2002	46,022	2005	57,665		
2000	53,658	2003	50,214	2006	59,832		

Freight Traffic, 2007 (thousand short tons)

Commodity	Total	Foreign		Canadian	
		Inbound*	Outbound*	Inbound	Outbound
Total, all commodities	34,816	22,755	11,837	218	5
Total coal	20,699	13,077	7,622	---	---
1100 coal & lignite	20,027	12,425	7,601	---	---
1200 coal coke	673	652	21	---	---
Total petroleum and petroleum products	5,146	5,128	18	---	---
Subtotal crude petroleum	4,976	4,976	---	---	---
2100 crude petroleum	4,976	4,976	---	---	---
Subtotal petroleum products	170	153	18	---	---
2211 gasoline	69	69	0	---	---
2330 distillate fuel oil	87	72	15	---	---
2350 lube oil & greases	2	0	2	---	---
2410 petro. jelly & waxes	4	4	---	---	---
2429 naphtha & solvents	0	0	0	---	---
2430 asphalt, tar & pitch	0	---	0	---	---
2540 petroleum coke	8	8	0	---	---
Total chemicals and related products	718	389	324	---	5
Subtotal fertilizers	5	5	1	---	---
3190 fert. & mixes nec	5	5	1	---	---
Subtotal other chemicals and related products	712	384	323	---	5
3211 acyclic hydrocarbons	0	---	0	---	---
3219 other hydrocarbons	1	0	1	---	---
3220 alcohols	346	188	153	---	5
3230 carboxylic acids	25	13	13	---	---
3240 nitrogen func. comp.	7	4	4	---	---
3250 organo - inorg. comp.	4	0	4	---	---
3260 organic comp. nec	121	1	120	---	---
3273 ammonia	1	1	0	---	---
3274 sodium hydroxide	2	0	1	---	---
3275 inorg. elem., oxides, & halogen salts	32	31	1	---	---
3276 metallic salts	113	109	4	---	---
3279 inorganic chem. nec	0	0	0	---	---
3281 radioactive material	0	0	---	---	---
3282 pigments & paints	1	1	0	---	---
3283 coloring mat. nec	0	0	0	---	---
3285 perfumes & cleansers	1	0	1	---	---
3286 plastics	51	35	16	---	---
3291 pesticides	0	0	---	---	---
3292 starches, gluten, glue	0	0	0	---	---
3297 chemical additives	1	0	0	---	---
3298 wood & resin chem.	0	---	0	---	---
3299 chem. products nec	5	0	5	---	---
Total crude materials, inedible except fuels	3,959	2,412	1,338	210	---
Subtotal forest products, wood and chips	718	130	588	---	---
4110 rubber & gums	0	---	0	---	---
4161 wood chips	326	34	292	---	---
4170 wood in the rough	31	2	30	---	---
4189 lumber	361	95	266	---	---
4190 forest products nec	0	0	---	---	---
Subtotal pulp and waste paper	1,314	637	677	---	---
4225 pulp & waste paper	1,314	637	677	---	---
Subtotal soil, sand, gravel, rock and stone	1,245	1,046	5	194	---
4310 building stone	0	0	---	---	---
4322 limestone	914	914	---	---	---
4323 gypsum	131	131	0	---	---
4331 sand & gravel	199	---	5	194	---
Subtotal iron ore and scrap	443	384	59	---	---
4410 iron ore	380	380	1	---	---
4420 iron & steel scrap	62	4	58	---	---
Subtotal non-ferrous ores and scrap	157	135	6	15	---
4650 aluminum ore	4	3	1	---	---
4680 non-ferrous scrap	8	3	5	---	---
4690 non-ferrous ores nec	145	130	---	15	---
Subtotal sulphur, clay and salt	2	---	2	---	---
4741 sulphur, (dry)	2	---	2	---	---
4782 clay & refrac. mat.	0	---	0	---	---
Subtotal other non-metal. min.	81	81	0	---	---
4900 non-metal. min. nec	81	81	0	---	---
Total primary manufactured goods	1,468	1,056	402	9	---
Subtotal paper products	228	79	149	---	---
5110 newsprint	27	0	27	---	---
5120 paper & paperboard	199	78	120	---	---
5190 paper products nec	2	1	2	---	---
Subtotal lime, cement and glass	22	10	13	---	---
5220 cement & concrete	3	3	0	---	---
5240 glass & glass prod.	4	4	0	---	---
5290 misc. mineral prod.	15	3	13	---	---

MOBILE HARBOR, AL
Freight Traffic, 2007 - continued
(thousand short tons)

Commodity	Total	Foreign		Canadian	
		Inbound*	Outbound*	Inbound	Outbound
Subtotal primary iron and steel products	826	642	185	—	—
5312 pig iron	313	313	—	—	—
5315 ferro alloys	0	0	—	—	—
5320 i&s primary forms	131	70	61	—	—
5330 i&s plates & sheets	164	78	86	—	—
5360 i&s bars & shapes	141	115	26	—	—
5370 i&s pipe & tube	76	64	11	—	—
5390 primary i&s nec	2	2	0	—	—
Subtotal primary non-ferrous metal products	336	308	20	9	—
5421 copper	77	77	—	—	—
5422 aluminum	39	38	0	—	—
5429 smelted prod. nec	38	31	7	—	—
5480 fab. metal products	182	161	12	9	—
Subtotal primary wood products	55	18	37	—	—
5540 primary wood prod.	55	18	37	—	—
Total food and farm products	2,457	385	2,072	—	—
Subtotal fish	0	0	0	—	—
6134 fish (not shellfish)	0	0	—	—	—
6136 shellfish	0	0	0	—	—
Subtotal grain	1,106	—	1,106	—	—
6241 wheat	128	—	128	—	—
6344 corn	977	—	977	—	—
6442 rice	1	—	1	—	—
Subtotal oilseeds	421	—	421	—	—
6521 peanuts	0	—	0	—	—
6522 soybeans	407	—	407	—	—
6590 oilseeds nec	13	—	13	—	—
Subtotal vegetable products	8	7	2	—	—
6653 vegetable oils	1	0	0	—	—
6654 vegetables & prod.	8	7	1	—	—
Subtotal processed grain and animal feed	1	0	1	—	—
6781 hay & fodder	0	—	0	—	—
6782 animal feed, prep.	1	0	1	—	—
Subtotal other agricultural products	920	378	542	—	—
6811 meat, fresh, frozen	529	—	529	—	—
6817 meat, prepared	1	1	0	—	—
6835 fish, prepared	1	—	1	—	—
6838 tallow, animal oils	0	—	0	—	—
6839 animals & prod. nec	1	—	1	—	—
6857 fruit & nuts nec	0	0	—	—	—
6858 fruit juices	0	0	0	—	—
6871 coffee	1	1	—	—	—
6885 alcoholic beverages	325	324	0	—	—
6888 water & ice	0	0	0	—	—
6889 food products nec	51	50	1	—	—
6891 tobacco & products	0	0	—	—	—
6893 cotton	10	—	10	—	—
6894 natural fibers nec	1	0	1	—	—
6899 farm products nec	0	0	0	—	—
Total all manufactured equipment, machinery and products	317	268	49	—	—
7110 machinery (not elec)	40	29	11	—	—
7120 electrical machinery	47	46	2	—	—
7210 vehicles & parts	128	125	2	—	—
7220 aircraft & parts	0	0	0	—	—
7230 ships & boats	16	5	12	—	—
7400 manufac. wood prod.	8	4	4	—	—
7500 textile products	15	10	5	—	—
7600 rubber & plastic pr.	13	9	3	—	—
7900 manufac. prod. nec	50	40	10	—	—
Total unknown or not elsewhere classified	52	39	13	—	—
9900 unknown or nec	52	39	13	—	—

Commodity	Total	Domestic				
		Coastwise		Internal		
		Receipts	Shipments	Receipts	Shipments	Intraport
Total, all commodities	29,679	2,622	667	7,035	18,791	563
Total coal	16,000	14	402	2,317	13,257	10
1100 coal & lignite	15,350	14	402	2,309	12,614	10
1200 coal coke	651	—	—	7	643	—
Total petroleum and petroleum products	6,633	112	12	2,799	3,163	547
Subtotal crude petroleum	2,152	—	—	1,073	946	134
2100 crude petroleum	2,152	—	—	1,073	946	134
Subtotal petroleum products	4,481	112	12	1,726	2,217	413
2211 gasoline	1,941	32	—	448	1,451	10
2330 distillate fuel oil	927	13	—	299	287	328
2340 residual fuel oil	940	14	10	630	212	74
2350 lube oil & greases	18	13	1	3	0	0
2429 naphtha & solvents	48	0	0	18	29	—
2430 asphalt, tar & pitch	522	22	—	268	230	2
2540 petroleum coke	74	17	—	57	—	—
2990 petro. products nec	11	—	—	4	7	—
Total chemicals and related products	1,665	361	12	439	852	—
Subtotal fertilizers	3	—	—	3	—	—
3120 phosphatic fert.	1	—	—	1	—	—

MOBILE HARBOR, AL
 Freight Traffic, 2007 - continued
 (thousand short tons)

Commodity	Total	Domestic				
		Coastwise		Internal		
		Receipts	Shipments	Receipts	Shipments	Intraport
3130 potassic fert.	1	—	—	1	—	—
Subtotal other chemicals and related products	1,662	361	12	436	852	—
3211 acyclic hydrocarbons	490	—	—	—	490	—
3212 benzene & toluene	17	—	1	16	—	—
3219 other hydrocarbons	666	358	3	306	—	—
3220 alcohols	125	—	3	—	122	—
3230 carboxylic acids	2	—	2	—	—	—
3260 organic comp. nec	178	—	2	—	176	—
3274 sodium hydroxide	84	—	—	83	1	—
3275 inorg. elem., oxides, & halogen salts	76	—	2	15	60	—
3276 metallic salts	19	—	—	16	3	—
3293 explosives	0	—	—	—	0	—
3299 chem. products nec	4	4	—	—	—	—
Total crude materials, inedible except fuels	4,059	2,135	1	1,299	624	—
Subtotal forest products, wood and chips	572	—	1	546	25	—
4161 wood chips	571	—	—	546	25	—
4190 forest products nec	1	—	1	—	—	—
Subtotal pulp and waste paper	3	—	—	—	3	—
4225 pulp & waste paper	3	—	—	—	3	—
Subtotal soil, sand, gravel, rock and stone	2,711	2,117	—	523	71	—
4322 limestone	2,209	2,117	—	91	—	—
4323 gypsum	17	—	—	17	—	—
4331 sand & gravel	440	—	—	369	71	—
4335 waterway improv. mat	45	—	—	45	—	—
Subtotal iron ore and scrap	498	—	—	72	426	—
4410 iron ore	355	—	—	16	339	—
4420 iron & steel scrap	143	—	—	56	87	—
Subtotal non-ferrous ores and scrap	48	—	—	31	17	—
4650 aluminum ore	28	—	—	28	—	—
4670 manganese ore	3	—	—	3	—	—
4680 non-ferrous scrap	2	—	—	—	2	—
4690 non-ferrous ores nec	15	—	—	—	15	—
Subtotal sulphur, clay and salt	0	—	—	—	0	—
4782 clay & refrac. mat.	0	—	—	—	0	—
Subtotal slag	213	17	—	127	69	—
4860 slag	213	17	—	127	69	—
Subtotal other non-metal. min.	12	—	—	—	12	—
4900 non-metal. min. nec	12	—	—	—	12	—
Total primary manufactured goods	1,274	—	238	147	883	6
Subtotal lime, cement and glass	966	—	238	8	719	—
5220 cement & concrete	959	—	238	8	713	—
5290 misc. mineral prod.	7	—	—	1	6	—
Subtotal primary iron and steel products	236	—	—	98	132	6
5312 pig iron	46	—	—	20	19	6
5330 i&s plates & sheets	23	—	—	20	3	—
5360 i&s bars & shapes	77	—	—	5	72	—
5390 primary i&s nec	90	—	—	53	38	—
Subtotal primary non-ferrous metal products	72	—	—	40	32	—
5422 aluminum	3	—	—	—	3	—
5480 fab. metal products	69	—	—	40	29	—
Total food and farm products	25	—	1	23	1	—
Subtotal oilseeds	3	—	—	3	—	—
6522 soybeans	3	—	—	3	—	—
Subtotal vegetable products	21	—	1	20	—	—
6653 vegetable oils	21	—	1	20	—	—
Subtotal other agricultural products	1	—	—	—	1	—
6887 groceries	0	—	—	—	0	—
6888 water & ice	1	—	—	—	1	—
Total all manufactured equipment, machinery and products	22	0	—	11	11	—
7110 machinery (not elec)	15	—	—	4	11	—
7600 rubber & plastic pr.	5	—	—	5	—	—
7900 manufac. prod. nec	3	0	—	3	—	—
Total unknown or not elsewhere classified	0	0	—	—	—	—
9900 unknown or nec	0	0	—	—	—	—

*Includes 23,018 tons of foreign inbound in-transits; Includes 4,015 tons of foreign outbound in-transits.

THEODORE SHIP CHANNEL, AL (INCLUDED IN MOBILE HARBOR, AL)

Section Included: Theodore Ship Channel is a 8 mile long 40 foot channel connecting the Theodore Industrial Park to mile 15 of the Mobile Bay Channel.

Comparative Statement of Traffic (thousand short tons)

Year	Total	Year	Total	Year	Total	Year	Total
1998	5,846	2001	7,935	2004	6,266	2007	5,840
1999	7,655	2002	6,793	2005	6,046		
2000	7,412	2003	5,738	2006	6,245		

Note: Comparative traffic is unavailable prior to 1997.

Freight Traffic, 2007 (thousand short tons)

Commodity	Total	Foreign		Canadian	
		Inbound	Outbound	Inbound	Outbound
Total. all commodities	1,467	750	518	194	5
Total coal	157	153	4		
1100 coal & lignite	153	153			
1200 coal coke	4		4		
Total chemicals and related products	250		244		5
Subtotal other chemicals and related products	250		244		5
3220 alcohols	145		140		5
3260 organic comp. nec	105		105		
Total crude materials, inedible except fuels	755	561		194	
Subtotal forest products, wood and chips	34	34			
4161 wood chips	34	34			
Subtotal pulp and waste paper	75	75			
4225 pulp & waste paper	75	75			
Subtotal soil, sand, gravel, rock and stone	646	452		194	
4322 limestone	334	334			
4323 gypsum	118	118			
4331 sand & gravel	194			194	
Total food and farm products	269		269		
Subtotal grain	25		25		
6344 corn	25		25		
Subtotal other agricultural products	244		244		
6811 meat, fresh, frozen	244		244		
Total all manufactured equipment, machinery and products	36	36			
7120 electrical machinery	36	36			
7230 ships & boats	0	0			
Ton-miles (x1000)	9,474	4,723	3,354	1,359	38
Foreign & Canadian					

Commodity	Total	Domestic			
		Coastwise		Internal	
		Receipts	Shipments	Inbound Upbound	Outbound Downbnd
Total. all commodities	4,373	2,507	238	565	1,063
Total coal	14	14			
1100 coal & lignite	14	14			
Total petroleum and petroleum products	138			109	29
Subtotal petroleum products	138			109	29
2330 distillate fuel oil	77			49	28
2340 residual fuel oil	15			14	1
2540 petroleum coke	47			47	
Total chemicals and related products	990	358		333	298
Subtotal other chemicals and related products	990	358		333	298
3219 other hydrocarbons	662	358		304	
3220 alcohols	122				122
3260 organic comp. nec	176				176
3274 sodium hydroxide	29			29	
3293 explosives	0				0
Total crude materials, inedible except fuels	2,266	2,135		114	18
Subtotal soil, sand, gravel, rock and stone	2,189	2,117		72	
4322 limestone	2,138	2,117		21	
4323 gypsum	17			17	
4331 sand & gravel	14			14	
4335 waterway improv. mat	20			20	
Subtotal iron ore and scrap	28			14	14
4410 iron ore	25			11	14
4420 iron & steel scrap	3			3	
Subtotal non-ferrous ores and scrap	2				2
4690 non-ferrous ores nec	2				2
Subtotal sulphur, clay and salt	0				0
4782 clay & refrac. mat.	0				0
Subtotal slag	45	17		28	
4860 slag	45	17		28	
Subtotal other non-metal. min.	2				2
4900 non-metal. min. nec	2				2
Total primary manufactured goods	948		238		710
Subtotal lime, cement and glass	944		238		706
5220 cement & concrete	944		238		706
Subtotal primary iron and steel products	4				4
5360 i&s bars & shapes	4				4
Subtotal primary non-ferrous metal products	0				0
5480 fab. metal products	0				0

THEODORE SHIP CHANNEL, AL (INCLUDED IN MOBILE HARBOR, AL)
Freight Traffic, 2007 - continued
(thousand short tons)

Commodity	Total	Domestic			
		Coastwise		Internal	
		Receipts	Shipments	Inbound Upbound	Outbound Downbnd
Total food and farm products	1	---	---	---	1
Subtotal other agricultural products	1	---	---	---	1
6887 groceries	0	---	---	---	0
6888 water & ice	1	---	---	---	1
Total all manufactured equipment, machinery and products	16	---	---	8	8
7110 machinery (not elec)	12	---	---	4	8
7600 rubber & plastic pr.	5	---	---	5	---
Ton-miles (x1000)	27,370	15,399	1,431	3,845	6,695
Domestic					
Tons All Traffic (x1000)	5,840				
Ton-miles All Traffic (x1000)	36,844				
Total Trip-ton-miles Internal and Intraport (x1000)	750,483				

THREE MILE CREEK, AL (INCLUDED IN TRAFFIC OF MOBILE HARBOR, AL)

Section Included: Lower 1.4 miles of Creek and Industrial Canal. Maintained Depth: Improved by State of Alabama. Tidal range to 3 feet at mean higher high water.

Comparative Statement of Traffic (thousand short tons)

Year	Total	Year	Total	Year	Total	Year	Total
1998	1,085	2001	865	2004	702	2007	1,227
1999	816	2002	830	2005	1,276		
2000	776	2003	1,961	2006	1,622		

Freight Traffic, 2007 (thousand short tons)

Commodity	Grand Total	Internal	
		Inbound Upbound	Outbound Downbnd
Total. all commodities	1,227	851	376
Total coal	126	2	124
1100 coal & lignite	126	2	124
Total petroleum and petroleum products	1,059	821	237
Subtotal crude petroleum	1,055	819	236
2100 crude petroleum	1,055	819	236
Subtotal petroleum products	4	2	1
2330 distillate fuel oil	4	2	1
Total chemicals and related products	6	---	6
Subtotal other chemicals and related products	6	---	6
3211 acyclic hydrocarbons	6	---	6
Total crude materials, inedible except fuels	5	5	---
Subtotal iron ore and scrap	5	5	---
4420 iron & steel scrap	5	5	---
Total primary manufactured goods	32	23	9
Subtotal primary iron and steel products	23	23	---
5312 pig iron	17	17	---
5330 i&s plates & sheets	1	1	---
5390 primary i&s nec	5	5	---
Subtotal primary non-ferrous metal products	9	---	9
5480 fab. metal products	9	---	9
Tons All Traffic (x1000)	1,227		
Total Trip-ton-miles Internal and Intraport (x1000)	322,063		

CHICKASAW CREEK, AL (INCLUDED IN TRAFFIC OF MOBILE HARBOR, AL)

Section Included: Mouth to 400 feet south of Shell Bayou in creek. Maintained Depth: 25 feet. Tidal range to 3 feet at mean higher high water.

Comparative Statement of Traffic (thousand short tons)

Year	Total	Year	Total	Year	Total	Year	Total
1998	3,756	2001	2,100	2004	1,520	2007	1,064
1999	2,359	2002	1,753	2005	928		
2000	1,755	2003	1,501	2006	1,028		

Freight Traffic, 2007 (thousand short tons)

Commodity	Grand Total	Foreign		Domestic		
		Inbound	Outbound	Total	Internal	
				Inbound Upbound	Outbound Downbnd	
Total. all commodities	1,064	5	72	988	279	709
Total petroleum and petroleum products	574	---	---	574	73	501
Subtotal crude petroleum	16	---	---	16	11	5
2100 crude petroleum	16	---	---	16	11	5
Subtotal petroleum products	558	---	---	558	62	496
2211 gasoline	334	---	---	334	23	311
2330 distillate fuel oil	165	---	---	165	23	141
2340 residual fuel oil	16	---	---	16	16	---

CHICKASAW CREEK, AL (INCLUDED IN TRAFFIC OF MOBILE HARBOR, AL)
 Freight Traffic, 2007 - continued
 (thousand short tons)

Commodity	Grand Total	Foreign		Domestic		
		Inbound	Outbound	Total	Internal	
					Upbound	Downbnd
2429 naphtha & solvents	8	—	—	8	—	8
2430 asphalt, tar & pitch	32	—	—	32	—	32
2990 petro. products nec	4	—	—	4	—	4
Total chemicals and related products	194	—	0	194	67	127
Subtotal other chemicals and related products	194	—	0	194	67	127
3211 acyclic hydrocarbons	68	—	—	68	—	68
3274 sodium hydroxide	52	—	—	52	52	—
3275 inorg. elem., oxides, & halogen salts	75	—	—	75	15	60
3297 chemical additives	0	—	0	—	—	—
Total crude materials, inedible except fuels	266	4	60	202	121	81
Subtotal forest products, wood and chips	60	—	60	—	—	—
4161 wood chips	45	—	45	—	—	—
4170 wood in the rough	12	—	12	—	—	—
4189 lumber	3	—	3	—	—	—
Subtotal pulp and waste paper	0	—	0	—	—	—
4225 pulp & waste paper	0	—	0	—	—	—
Subtotal soil, sand, gravel, rock and stone	36	—	—	36	36	—
4322 limestone	7	—	—	7	7	—
4331 sand & gravel	17	—	—	17	17	—
4335 waterway improv. mat	12	—	—	12	12	—
Subtotal iron ore and scrap	83	4	—	79	5	74
4420 iron & steel scrap	83	4	—	79	5	74
Subtotal non-ferrous ores and scrap	28	—	—	28	28	—
4650 aluminum ore	28	—	—	28	28	—
Subtotal slag	51	—	—	51	51	—
4860 slag	51	—	—	51	51	—
Subtotal other non-metal. min.	7	—	—	7	—	7
4900 non-metal. min. nec	7	—	—	7	—	7
Total primary manufactured goods	7	0	7	—	—	—
Subtotal paper products	6	—	6	—	—	—
5120 paper & paperboard	6	—	6	—	—	—
Subtotal primary iron and steel products	1	0	1	—	—	—
5370 i&s pipe & tube	1	—	1	—	—	—
5390 primary i&s nec	0	0	—	—	—	—
Subtotal primary non-ferrous metal products	1	—	1	—	—	—
5480 fab. metal products	1	—	1	—	—	—
Subtotal primary wood products	0	—	0	—	—	—
5540 primary wood prod.	0	—	0	—	—	—
Total food and farm products	18	—	4	14	14	—
Subtotal oilseeds	2	—	2	—	—	—
6522 soybeans	2	—	2	—	—	—
Subtotal vegetable products	16	—	1	14	14	—
6653 vegetable oils	15	—	0	14	14	—
6654 vegetables & prod.	1	—	1	—	—	—
Subtotal other agricultural products	0	—	0	—	—	—
6889 food products nec	0	—	0	—	—	—
Total all manufactured equipment, machinery and products	4	1	0	3	3	—
7110 machinery (not elec)	0	—	0	—	—	—
7120 electrical machinery	0	—	0	—	—	—
7210 vehicles & parts	0	—	0	—	—	—
7400 manufac. wood prod.	0	—	0	—	—	—
7900 manufac. prod. nec	4	1	0	3	3	—
Ton-miles (x1000)	1,575	5	72	1,498	227	1,272

Tons All Traffic (x1000) **1,064**
 Ton-miles All Traffic (x1000) **1,575**
 Total Trip-ton-miles Internal and Intraport (x1000) **336,261**

BLACK WARRIOR AND TOMBIGBEE RIVERS, AL

Section Included: Mouth of Chickasaw Creek to mile 429.6 on Mulberry Fork, mile 430.4 on Sipsy Fork, and mile 407.8 on Locust Fork of the Black Warrior River. Project Depth: 9 feet.

Comparative Statement of Traffic (thousand short tons)

Year	Total	Year	Total	Year	Total	Year	Total
1998	24,181*	2001	18,937	2004	22,026	2007	21,081
1999	20,034	2002	19,045	2005	22,431		
2000	23,503	2003	21,012	2006	21,640		

*Revised after original year of publication

A review of the project description during calendar year 1997 eliminated approximately four miles on the lower end, which were included in previous years.

Freight Traffic, 2007 (thousand short tons)

Commodity	Grand Total	Internal							
		Inbound		Outbound		Through		Intra	
		Upbound	Downbnd	Upbound	Downbnd	Upbound	Downbnd	Upbound	Downbnd
Total. all commodities	21,081	8,811	1,048	94	4,126	1,720	1,728	2,688	866
Total coal	13,303	7,078	733	—	2,311	28	6	2,415	733
1100 coal & lignite	12,551	6,343	733	—	2,309	20	—	2,413	733

BLACK WARRIOR AND TOMBIGBEE RIVERS, AL
 Freight Traffic, 2007 - continued
 (thousand short tons)

Commodity	Grand Total	Internal							
		Inbound		Outbound		Through		Intra	
		Upbound	Downbnd	Upbound	Downbnd	Upbound	Downbnd	Upbound	Downbnd
1200 coal coke	752	735	—	—	1	8	6	1	—
Total petroleum and petroleum products	2,405	817	—	—	633	528	168	243	15
Subtotal crude petroleum	728	699	—	—	7	—	10	—	12
2100 crude petroleum	728	699	—	—	7	—	10	—	12
Subtotal petroleum products	1,677	118	—	—	626	528	158	243	3
2211 gasoline	338	—	—	—	—	335	3	—	—
2330 distillate fuel oil	430	1	—	—	187	106	136	0	—
2340 residual fuel oil	391	31	—	—	339	18	3	—	—
2429 naphtha & solvents	10	—	—	—	10	—	—	—	—
2430 asphalt, tar & pitch	441	83	—	—	90	12	16	236	3
2540 petroleum coke	18	3	—	—	—	8	—	7	—
2990 petro. products nec	50	—	—	—	—	50	—	—	—
Total chemicals and related products	1,014	87	—	14	60	787	65	1	—
Subtotal fertilizers	51	—	—	—	—	50	1	—	—
3110 nitrogenous fert.	11	—	—	—	—	11	—	—	—
3120 phosphatic fert.	1	—	—	—	—	—	1	—	—
3130 potassic fert.	3	—	—	—	—	3	—	—	—
3190 fert. & mixes nec	36	—	—	—	—	36	—	—	—
Subtotal other chemicals and related products	962	87	—	14	60	737	64	1	—
3212 benzene & toluene	2	2	—	—	—	—	—	—	—
3219 other hydrocarbons	620	7	—	—	—	577	37	—	—
3220 alcohols	3	—	—	—	—	3	—	—	—
3240 nitrogen func. comp.	170	—	—	—	—	143	27	—	—
3274 sodium hydroxide	110	28	—	14	60	8	—	1	—
3275 inorg. elem., oxides, & halogen salts	6	—	—	—	—	6	—	—	—
3276 metallic salts	3	3	—	—	—	—	—	—	—
3299 chem. products nec	48	48	—	—	—	—	—	—	—
Total crude materials, inedible except fuels	3,212	614	315	77	317	312	1,441	20	116
Subtotal forest products, wood and chips	1,054	16	289	14	162	9	437	19	108
4161 wood chips	1,054	16	289	14	162	9	437	19	108
Subtotal pulp and waste paper	2	—	—	—	—	2	—	—	—
4225 pulp & waste paper	2	—	—	—	—	2	—	—	—
Subtotal soil, sand, gravel, rock and stone	1,155	33	20	44	63	19	967	—	8
4322 limestone	557	17	14	—	57	—	462	—	8
4331 sand & gravel	456	17	6	44	6	19	364	—	—
4335 waterway improv. mat	141	—	—	—	—	—	141	—	—
Subtotal iron ore and scrap	703	558	1	5	24	103	11	—	—
4410 iron ore	352	250	—	—	1	92	8	—	—
4420 iron & steel scrap	351	309	1	5	22	11	3	—	—
Subtotal non-ferrous ores and scrap	30	4	—	4	—	22	—	—	—
4650 aluminum ore	9	3	—	—	—	6	—	—	—
4690 non-ferrous ores nec	21	1	—	4	—	15	—	—	—
Subtotal slag	139	—	4	9	68	30	26	1	—
4860 slag	139	—	4	9	68	30	26	1	—
Subtotal other non-metal. min.	129	2	—	—	—	127	—	—	—
4900 non-metal. min. nec	129	2	—	—	—	127	—	—	—
Total primary manufactured goods	1,114	214	0	3	805	58	23	9	2
Subtotal paper products	2	—	—	2	—	—	—	—	—
5190 paper products nec	2	—	—	2	—	—	—	—	—
Subtotal lime, cement and glass	184	3	—	—	172	2	8	—	—
5220 cement & concrete	183	3	—	—	171	2	8	—	—
5290 misc. mineral prod.	2	—	—	—	2	—	—	—	—
Subtotal primary iron and steel products	845	191	—	1	582	52	9	7	2
5312 pig iron	150	149	—	—	—	2	—	—	—
5315 ferro alloys	13	12	—	—	—	2	—	—	—
5330 i&s plates & sheets	262	—	—	—	261	2	—	—	—
5360 i&s bars & shapes	51	5	—	1	16	29	—	—	—
5370 i&s pipe & tube	0	—	—	—	—	—	0	—	—
5390 primary i&s nec	368	25	—	—	306	18	9	7	2
Subtotal primary non-ferrous metal products	83	21	0	—	51	4	6	1	—
5422 aluminum	1	—	—	—	—	1	—	—	—
5480 fab. metal products	82	21	0	—	51	3	6	1	—
Total food and farm products	33	1	—	—	1	6	24	—	—
Subtotal grain	7	1	—	—	—	—	5	—	—
6241 wheat	1	1	—	—	—	—	—	—	—
6344 corn	5	—	—	—	—	—	5	—	—
Subtotal oilseeds	14	—	—	—	1	—	13	—	—
6522 soybeans	13	—	—	—	—	—	13	—	—
6590 oilseeds nec	1	—	—	—	1	—	—	—	—

BLACK WARRIOR AND TOMBIGBEE RIVERS, AL
Freight Traffic, 2007 - continued
(thousand short tons)

Commodity	Grand Total	Internal							
		Inbound		Outbound		Through		Intra	
		Upbound	Downbnd	Upbound	Downbnd	Upbound	Downbnd	Upbound	Downbnd
Subtotal processed grain and animal feed	12	---	---	---	---	6	6	---	---
6782 animal feed, prep.	12	---	---	---	---	6	6	---	---
Total all manufactured equipment, machinery and products	1	---	---	---	---	1	---	---	---
7900 manufac. prod. nec	1	---	---	---	---	1	---	---	---
Ton-miles (x1000)	3,503,343	1,161,274	109,894	7,719	1,323,421	360,448	345,320	22,466	172,801
Tons All Traffic (x1000)		21,081							
Ton-miles All Traffic (x1000)		3,503,343							
Total Trip-ton-miles Internal and Intraport (x1000)		6,640,973							

TENNESSEE TOMBIGBEE WATERWAY

Section Included: Total length of waterway 233.7 miles. Has three sections: River Section 149.3 miles long. Channel dimension for river 9 feet by 300 feet (4 locks). Canal Section 45.6 miles long; 12 by 300 foot channel (5 locks). Divide Cut 38.8 miles long; 12 by 280 foot channel (1 lock). Total lift of all 10 locks, 341 feet. Maintained Depth: 9 feet. Tidal range to 3 feet at mean higher high water.

Comparative Statement of Traffic (thousand short tons)

Year	Total	Year	Total	Year	Total	Year	Total
1998	8,509	2001	6,767	2004	6,677	2007	6,218
1999	8,023	2002	6,239	2005	6,429		
2000	7,023	2003	6,228	2006	6,550		

Freight Traffic, 2007 (thousand short tons)

Commodity	Grand Total	Internal							
		Inbound		Outbound		Through		Intra	
		Upbound	Downbnd	Upbound	Downbnd	Upbound	Downbnd	Upbound	Downbnd
Total. all commodities	6,218	554	439	792	826	1,348	2,121	60	78
Total coal	1,052	6	10	---	8	22	966	3	38
1100 coal & lignite	992	2	2	---	2	19	966	3	---
1200 coal coke	60	5	9	---	6	3	---	---	38
Total petroleum and petroleum products	729	253	37	---	10	261	168	---	---
Subtotal crude petroleum	10	---	---	---	10	---	---	---	---
2100 crude petroleum	10	---	---	---	10	---	---	---	---
Subtotal petroleum products	719	253	37	---	---	261	168	---	---
2211 gasoline	339	221	1	---	---	113	3	---	---
2330 distillate fuel oil	237	24	1	---	---	79	134	---	---
2340 residual fuel oil	10	---	---	---	---	7	3	---	---
2430 asphalt, tar & pitch	70	---	30	---	---	12	28	---	---
2540 petroleum coke	13	8	5	---	---	---	---	---	---
2990 petro. products nec	50	---	---	---	---	50	---	---	---
Total chemicals and related products	913	30	47	---	---	771	65	---	---
Subtotal fertilizers	54	2	3	---	---	48	1	---	---
3110 nitrogenous fert.	11	---	---	---	---	11	---	---	---
3120 phosphatic fert.	1	---	---	---	---	---	1	---	---
3130 potassic fert.	6	2	3	---	---	2	---	---	---
3190 fert. & mixes nec	36	---	---	---	---	36	---	---	---
Subtotal other chemicals and related products	858	28	44	---	---	723	64	---	---
3219 other hydrocarbons	614	---	---	---	---	577	37	---	---
3220 alcohols	3	---	---	---	---	3	---	---	---
3240 nitrogen func. comp.	170	---	---	---	---	143	27	---	---
3274 sodium hydroxide	66	22	44	---	---	---	---	---	---
3275 inorg. elem., oxides, & halogen salts	6	6	---	---	---	---	---	---	---
Total crude materials, inedible except fuels	3,086	224	166	739	774	195	905	46	36
Subtotal forest products, wood and chips	1,523	18	---	677	742	35	---	26	25
4150 fuel wood	6	---	---	1	---	---	---	6	---
4161 wood chips	1,517	18	---	677	742	35	---	21	25
Subtotal pulp and waste paper	2	---	---	0	---	2	---	---	---
4225 pulp & waste paper	2	---	---	0	---	2	---	---	---
Subtotal soil, sand, gravel, rock and stone	1,065	19	51	60	9	44	870	6	5
4322 limestone	476	---	---	---	5	---	471	---	---
4323 gypsum	16	---	16	---	---	---	---	---	---
4331 sand & gravel	542	19	34	60	5	44	369	6	5
4335 waterway improv. mat	30	---	---	---	---	---	30	---	---
Subtotal iron ore and scrap	152	9	12	2	17	100	11	---	2
4410 iron ore	129	9	12	2	14	83	8	---	2
4420 iron & steel scrap	23	---	---	0	3	17	3	---	---
Subtotal non-ferrous ores and scrap	26	26	---	---	---	---	---	---	---
4650 aluminum ore	6	6	---	---	---	---	---	---	---

TENNESSEE TOMBIGBEE WATERWAY
Freight Traffic, 2007 - continued
(thousand short tons)

Commodity	Grand Total	Internal							
		Inbound		Outbound		Through		Intra	
		Upbound	Downbnd	Upbound	Downbnd	Upbound	Downbnd	Upbound	Downbnd
4690 non-ferrous ores nec	20	20	—	—	—	—	—	—	—
Subtotal slag	130	30	42	—	6	9	24	14	5
4860 slag	130	30	42	—	6	9	24	14	5
Subtotal other non-metal. min.	189	123	62	—	—	5	—	—	—
4900 non-metal. min. nec	189	123	62	—	—	5	—	—	—
Total primary manufactured goods	374	40	178	21	20	93	6	11	5
Subtotal paper products	2	—	—	—	—	2	—	—	—
5190 paper products nec	2	—	—	—	—	2	—	—	—
Subtotal lime, cement and glass	51	6	6	—	8	28	—	—	3
5220 cement & concrete	44	6	—	—	8	28	—	—	3
5290 misc. mineral prod.	6	—	6	—	—	—	—	—	—
Subtotal primary iron and steel products	263	23	158	3	6	60	5	8	0
5312 pig iron	2	—	—	—	—	2	—	—	—
5315 ferro alloys	2	—	—	—	—	2	—	—	—
5320 i&s primary forms	4	—	4	—	—	—	—	—	—
5330 i&s plates & sheets	172	5	153	—	—	13	—	2	—
5360 i&s bars & shapes	31	—	—	—	—	31	—	—	0
5370 i&s pipe & tube	0	—	—	—	0	—	—	—	—
5390 primary i&s nec	52	19	—	3	6	13	5	6	—
Subtotal primary non-ferrous metal products	59	11	14	18	6	4	2	3	1
5422 aluminum	1	—	—	—	—	1	—	—	—
5480 fab. metal products	58	11	14	18	6	3	2	3	1
Total food and farm products	58	1	—	28	14	5	10	—	—
Subtotal grain	10	—	—	5	2	—	3	—	—
6344 corn	10	—	—	5	2	—	3	—	—
Subtotal oilseeds	35	—	—	23	13	—	—	—	—
6522 soybeans	34	—	—	21	13	—	—	—	—
6590 oilseeds nec	2	—	—	2	—	—	—	—	—
Subtotal processed grain and animal feed	12	1	—	—	—	5	6	—	—
6782 animal feed, prep.	12	1	—	—	—	5	6	—	—
Subtotal other agricultural products	0	—	—	0	—	—	—	—	—
6889 food products nec	0	—	—	0	—	—	—	—	—
Total all manufactured equipment, machinery and products	5	—	—	3	—	1	—	—	—
7900 manuf. prod. nec	5	—	—	3	—	1	—	—	—
Ton-miles (x1000)	1,097,024	71,406	28,396	77,752	92,447	315,332	496,204	8,593	6,894

Tons All Traffic (x1000) 6,218
Ton-miles All Traffic (x1000) 1,097,024
Total Trip-ton-miles Internal and Intraport (x1000) 3,837,790

PASCAGOULA HARBOR, MS

Section Included: Lower 4 miles of Dog River and lower 6.8 miles of Pascagoula River, Mississippi Sound, Bayou Casotte, and Horn Island Pass Channels. Maintained Depth: Horn Island Pass, 40 feet; Mississippi Sound and River to L & N Railroad Bridge, 38 feet; Mississippi Sound and Bayou Casotte, 38 feet; L & N Railroad Bridge to State Highway 63 bridge, 22 feet; State Highway 63 bridge to mile 4 on Dog River, 12 feet. Tidal range to 3 feet at mean higher high water.

Comparative Statement of Traffic (thousand short tons)

Year	Total	Year	Total	Year	Total	Year	Total
1998	26,404	2001	29,549	2004	34,100	2007	35,195
1999	28,095	2002	31,858	2005	29,324		
2000	28,556	2003	31,292	2006	37,652		

Freight Traffic, 2007 (thousand short tons)

Commodity	Total	Foreign		Canadian	
		Inbound	Outbound	Inbound	Outbound
Total. all commodities	23,367	18,951	4,060	10	346
Total petroleum and petroleum products	20,806	17,182	3,278	—	346
Subtotal crude petroleum	15,630	15,630	—	—	—
2100 crude petroleum	15,630	15,630	—	—	—
Subtotal petroleum products	5,176	1,552	3,278	—	346
2211 gasoline	653	37	616	—	—
2330 distillate fuel oil	1,931	1,322	609	—	—
2340 residual fuel oil	68	68	—	—	—
2429 naphtha & solvents	235	125	110	—	—
2540 petroleum coke	2,289	—	1,943	—	346
Total chemicals and related products	737	438	289	10	—
Subtotal fertilizers	282	63	219	—	—
3120 phosphatic fert.	63	63	—	—	—
3190 fert. & mixes nec	219	—	219	—	—
Subtotal other chemicals and related products	455	375	70	10	—
3212 benzene & toluene	8	8	—	—	—

PASCAGOULA HARBOR, MS
Freight Traffic, 2007 - continued
(thousand short tons)

Commodity	Total	Foreign		Canadian	
		Inbound	Outbound	Inbound	Outbound
3219 other hydrocarbons	67	—	67	—	—
3220 alcohols	0	—	0	—	—
3272 sulphuric acid	27	15	2	10	—
3273 ammonia	330	330	—	—	—
3275 inorg. elem., oxides, & halogen salts	0	—	0	—	—
3292 starches, gluten, glue	23	23	—	—	—
Total crude materials, inedible except fuels	1,261	1,207	54	—	—
Subtotal forest products, wood and chips	117	66	51	—	—
4170 wood in the rough	1	—	1	—	—
4189 lumber	116	66	50	—	—
Subtotal pulp and waste paper	2	0	2	—	—
4225 pulp & waste paper	2	0	2	—	—
Subtotal soil, sand, gravel, rock and stone	1,104	1,104	—	—	—
4327 phosphate rock	1,104	1,104	—	—	—
Subtotal sulphur, clay and salt	37	37	—	—	—
4741 sulphur, (drv)	37	37	—	—	—
Total primary manufactured goods	225	43	182	—	—
Subtotal paper products	171	—	171	—	—
5120 paper & paperboard	171	—	171	—	—
5190 paper products nec	0	—	0	—	—
Subtotal primary iron and steel products	3	3	0	—	—
5320 i&s primary forms	0	—	0	—	—
5330 i&s plates & sheets	0	—	0	—	—
5360 i&s bars & shapes	2	2	0	—	—
5390 primary i&s nec	1	1	—	—	—
Subtotal primary non-ferrous metal products	12	10	2	—	—
5422 aluminum	7	7	—	—	—
5480 fab. metal products	4	3	2	—	—
Subtotal primary wood products	39	30	9	—	—
5540 primary wood prod.	39	30	9	—	—
Total food and farm products	251	—	251	—	—
Subtotal other agricultural products	251	—	251	—	—
6811 meat, fresh, frozen	251	—	251	—	—
Total all manufactured equipment, machinery and products	86	81	6	—	—
7110 machinery (not elec)	52	47	5	—	—
7120 electrical machinery	0	0	—	—	—
7210 vehicles & parts	0	—	0	—	—
7230 ships & boats	33	33	0	—	—
7400 manufac. wood prod.	0	0	0	—	—
7600 rubber & plastic pr.	0	0	0	—	—
7900 manufac. prod. nec	1	—	1	—	—
Total unknown or not elsewhere classified	1	0	1	—	—
9900 unknown or nec	1	0	1	—	—

Commodity	Total	Domestic				
		Coastwise		Internal		
		Receipts	Shipments	Receipts	Shipments	Intrapor
Total all commodities	11,828	1,107	5,941	1,308	3,470	3
Total coal	3	—	3	—	—	—
1200 coal coke	3	—	3	—	—	—
Total petroleum and petroleum products	10,056	1,099	5,674	955	2,325	3
Subtotal petroleum products	10,056	1,099	5,674	955	2,325	3
2211 gasoline	5,056	29	3,963	21	1,044	—
2221 kerosene	14	—	—	14	—	—
2330 distillate fuel oil	2,329	260	850	600	617	2
2340 residual fuel oil	1,790	738	747	201	103	1
2350 lube oil & greases	6	—	—	0	6	—
2429 naphtha & solvents	357	71	31	54	201	—
2430 asphalt, tar & pitch	41	—	—	41	—	—
2540 petroleum coke	44	—	44	—	—	—
2640 hydrocarbon & petrol gases, liquefied and gaseous	408	—	40	24	344	—
2990 petro. products nec	10	—	—	—	10	—
Total chemicals and related products	1,721	7	263	309	1,142	—
Subtotal fertilizers	202	—	—	—	202	—
3110 nitrogenous fert.	1	—	—	—	1	—
3190 fert. & mixes nec	200	—	—	—	200	—
Subtotal other chemicals and related products	1,519	7	263	309	940	—
3211 acyclic hydrocarbons	124	—	—	—	124	—
3212 benzene & toluene	637	7	—	176	454	—
3219 other hydrocarbons	229	—	—	44	185	—
3240 nitrogen func. comp.	50	—	—	—	50	—
3271 sulphur (liquid)	263	—	263	—	—	—
3272 sulphuric acid	149	—	—	73	75	—
3273 ammonia	58	—	—	6	53	—
3274 sodium hydroxide	9	—	—	9	—	—
Total crude materials, inedible except fuels	29	—	—	29	—	—
Subtotal soil, sand, gravel, rock and stone	29	—	—	29	—	—
4322 limestone	29	—	—	29	—	—
Total primary manufactured goods	3	—	—	2	2	—
Subtotal primary iron and steel products	2	—	—	1	2	—
5370 i&s pipe & tube	1	—	—	1	—	—
5390 primary i&s nec	2	—	—	—	2	—
Subtotal primary non-ferrous metal products	1	—	—	1	—	—
5480 fab. metal products	1	—	—	1	—	—

PASCAGOULA HARBOR, MS
 Freight Traffic, 2007 - continued
 (thousand short tons)

Commodity	Total	Domestic				
		Coastwise		Internal		
		Receipts	Shipments	Receipts	Shipments	Intraport
Total food and farm products	3	—	—	3	—	—
Subtotal processed grain and animal feed	3	—	—	3	—	—
6782 animal feed, prep.	3	—	—	3	—	—
Total all manufactured equipment, machinery and products	13	—	—	12	2	—
7110 machinery (not elec)	12	—	—	10	2	—
7900 manufac. prod. nec	2	—	—	2	—	—
Total unknown or not elsewhere classified	1	1	—	—	—	—
9900 unknown or nec	1	1	—	—	—	—

BAYOU CASOTTE, MS (INCLUDED IN TRAFFIC OF PASCAGOULA HARBOR, MS)

Section Included: Entrance (Sound) Channel and lower 1.2 miles in bayou. Maintained Depth: Entrance and bayou, 38 feet. Tidal range to 3 feet at mean higher high water.

Comparative Statement of Traffic (thousand short tons)

Year	Total	Year	Total	Year	Total	Year	Total
1998	22,039	2001	28,727	2004	33,471	2007	34,618
1999	25,822	2002	28,764	2005	28,937		
2000	27,640	2003	30,419	2006	36,472		

Freight Traffic, 2007 (thousand short tons)

Commodity	Total	Foreign		Canadian	
		Inbound	Outbound	Inbound	Outbound
Total all commodities	22,979	18,950	3,673	10	346
Total petroleum and petroleum products	20,806	17,182	3,278	—	346
Subtotal crude petroleum	15,630	15,630	—	—	—
2100 crude petroleum	15,630	15,630	—	—	—
Subtotal petroleum products	5,176	1,552	3,278	—	346
2211 gasoline	653	37	616	—	—
2330 distillate fuel oil	1,931	1,322	609	—	—
2340 residual fuel oil	68	68	—	—	—
2429 naphtha & solvents	235	125	110	—	—
2540 petroleum coke	2,289	—	1,943	—	346
Total chemicals and related products	737	438	289	10	—
Subtotal fertilizers	282	63	219	—	—
3120 phosphatic fert.	63	63	—	—	—
3190 fert. & mixes nec	219	—	219	—	—
Subtotal other chemicals and related products	455	375	70	10	—
3212 benzene & toluene	8	8	—	—	—
3219 other hydrocarbons	67	—	67	—	—
3220 alcohols	0	—	0	—	—
3272 sulphuric acid	27	15	2	10	—
3273 ammonia	330	330	—	—	—
3275 inorg. elem., oxides, & halogen salts	0	—	0	—	—
3292 starches, gluten, glue	23	23	—	—	—
Total crude materials, inedible except fuels	1,209	1,207	2	—	—
Subtotal forest products, wood and chips	68	66	2	—	—
4189 lumber	68	66	2	—	—
Subtotal pulp and waste paper	0	0	—	—	—
4225 pulp & waste paper	0	0	—	—	—
Subtotal soil, sand, gravel, rock and stone	1,104	1,104	—	—	—
4327 phosphate rock	1,104	1,104	—	—	—
Subtotal sulphur, clay and salt	37	37	—	—	—
4741 sulphur, (dry)	37	37	—	—	—
Total primary manufactured goods	136	41	95	—	—
Subtotal paper products	93	—	93	—	—
5120 paper & paperboard	93	—	93	—	—
5190 paper products nec	0	—	0	—	—
Subtotal primary iron and steel products	3	3	—	—	—
5360 i&s bars & shapes	2	2	—	—	—
5390 primary i&s nec	1	1	—	—	—
Subtotal primary non-ferrous metal products	10	9	2	—	—
5422 aluminum	7	7	—	—	—
5480 fab. metal products	3	1	2	—	—
Subtotal primary wood products	30	30	0	—	—
5540 primary wood prod.	30	30	0	—	—
Total food and farm products	8	—	8	—	—
Subtotal other agricultural products	8	—	8	—	—
6811 meat, fresh, frozen	8	—	8	—	—
Total all manufactured equipment, machinery and products	82	81	2	—	—
7110 machinery (not elec)	47	47	0	—	—
7120 electrical machinery	0	0	—	—	—
7210 vehicles & parts	0	—	0	—	—
7230 ships & boats	33	33	—	—	—
7400 manufac. wood prod.	0	0	—	—	—
7600 rubber & plastic pr.	0	0	0	—	—
7900 manufac. prod. nec	1	—	1	—	—
Total unknown or not elsewhere classified	0	0	0	—	—
9900 unknown or nec	0	0	0	—	—
Ton-miles (x1000)	94,163	77,548	15,181	50	1,383
Foreign & Canadian					

BAYOU CASOTTE, MS (INCLUDED IN TRAFFIC OF PASCAGOULA HARBOR, MS)
 Freight Traffic, 2007 - continued
 (thousand short tons)

Commodity	Total	Domestic				
		Coastwise		Internal		
		Receipts	Shipments	Inbound Upbound	Outbound Downbnd	Intra Upbound
Total. all commodities	11,639	1,086	5,827	1,258	3,468	1
Total coal	3	—	3	—	—	—
1200 coal coke	3	—	3	—	—	—
Total petroleum and petroleum products	9,910	1,078	5,561	947	2,324	1
Subtotal petroleum products	9,910	1,078	5,561	947	2,324	1
2211 gasoline	4,965	29	3,873	19	1,044	—
2221 kerosene	14	—	—	14	—	—
2330 distillate fuel oil	2,276	240	826	595	616	—
2340 residual fuel oil	1,788	738	747	199	103	1
2350 lube oil & greases	6	—	—	0	6	—
2429 naphtha & solvents	357	71	31	54	201	—
2430 asphalt, tar & pitch	41	—	—	41	—	—
2540 petroleum coke	44	—	44	—	—	—
2640 hydrocarbon & petrol gases, liquefied and gaseous	408	—	40	24	344	—
2990 petro. products nec	10	—	—	—	10	—
Total chemicals and related products	1,721	7	263	309	1,142	—
Subtotal fertilizers	202	—	—	—	202	—
3110 nitrogenous fert.	1	—	—	—	1	—
3190 fert. & mixes nec	200	—	—	—	200	—
Subtotal other chemicals and related products	1,519	7	263	309	940	—
3211 acyclic hydrocarbons	124	—	—	—	124	—
3212 benzene & toluene	637	7	—	176	454	—
3219 other hydrocarbons	229	—	—	44	185	—
3240 nitrogen func. comp.	50	—	—	—	50	—
3271 sulphur (liquid)	263	—	263	—	—	—
3272 sulphuric acid	149	—	—	73	75	—
3273 ammonia	58	—	—	6	53	—
3274 sodium hydroxide	9	—	—	9	—	—
Total primary manufactured goods	2	—	—	—	2	—
Subtotal primary iron and steel products	2	—	—	—	2	—
5390 primary i&s nec	2	—	—	—	2	—
Total all manufactured equipment, machinery and products	3	—	—	2	1	—
7110 machinery (not elec)	2	—	—	1	1	—
7900 manufac. prod. nec	2	—	—	2	—	—
Total unknown or not elsewhere classified	1	1	—	—	—	—
9900 unknown or nec	1	1	—	—	—	—
Ton-miles (x1000)	47,123	4,465	23,402	5,057	14,197	1
Domestic						
Tons All Traffic (x1000)	34,618					
Ton-miles All Traffic (x1000)	141,285					
Total Trip-ton-miles Internal and Intraport (x1000)	1,654,217					

BILOXI HARBOR, MS

Section Included: Mississippi Sound, Biloxi Bay, Back Bay, and land cut to Gulfport Lake. Maintained Depth: East entrance channel, Mississippi Sound to Gulfport Lake, 12 feet; West entrance channel, Mississippi Sound to Biloxi Harbor, 10 feet; Ott Bayou, 12 feet. Tidal range to 3 feet at mean higher high water.

Comparative Statement of Traffic (thousand short tons)

Year	Total	Year	Total	Year	Total	Year	Total
1998	2,783	2001	2,781	2004	2,670	2007	3,115
1999	2,957	2002	2,330	2005	1,452		
2000	2,508	2003	2,900	2006	680		

Freight Traffic, 2007 (thousand short tons)

Commodity	Grand Total	Internal	
		Receipts	Shipments
Total. all commodities	3,115	3,046	68
Total coal	2,611	2,611	—
1100 coal & lignite	2,611	2,611	—
Total petroleum and petroleum products	12	12	—
Subtotal petroleum products	12	12	—
2211 gasoline	12	12	—
Total crude materials, inedible except fuels	471	403	68
Subtotal soil, sand, gravel, rock and stone	389	389	—
4322 limestone	371	371	—
4331 sand & gravel	18	18	—
Subtotal iron ore and scrap	70	2	68
4410 iron ore	2	2	—
4420 iron & steel scrap	68	—	68
Subtotal non-ferrous ores and scrap	12	12	—
4690 non-ferrous ores nec	12	12	—
Total primary manufactured goods	20	20	—
Subtotal lime, cement and glass	5	5	—
5290 misc. mineral prod.	5	5	—
Subtotal primary iron and steel products	4	4	—
5360 i&s bars & shapes	4	4	—

BILOXI HARBOR, MS
Freight Traffic, 2007 - continued
(thousand short tons)

Commodity	Grand Total	Internal	
		Receipts	Shipments
Subtotal primary non-ferrous metal products	11	11	—
5480 fab. metal products	11	11	—

BAYOU BERNARD, MS (INCLUDED IN TRAFFIC OF BILOXI HARBOR, MS)

Comparative Statement of Traffic (thousand short tons)

Year	Total	Year	Total	Year	Total	Year	Total
1998	414	2001	400	2004	420	2007	307
1999	421	2002	351	2005	362		
2000	338	2003	411	2006	370		

Freight Traffic, 2007 (thousand short tons)

Commodity	Grand Total	Internal	
		Inbound	Outbound
		Upbound	Downbnd
Total. all commodities	307	238	68
Total petroleum and petroleum products	12	12	—
Subtotal petroleum products	12	12	—
2211 gasoline	12	12	—
Total crude materials, inedible except fuels	278	209	68
Subtotal soil, sand, gravel, rock and stone	196	196	—
4322 limestone	178	178	—
4331 sand & gravel	18	18	—
Subtotal iron ore and scrap	70	2	68
4410 iron ore	2	2	—
4420 iron & steel scrap	68	—	68
Subtotal non-ferrous ores and scrap	12	12	—
4690 non-ferrous ores nec	12	12	—
Total primary manufactured goods	17	17	—
Subtotal lime, cement and glass	2	2	—
5290 misc. mineral prod.	2	2	—
Subtotal primary iron and steel products	4	4	—
5360 i&s bars & shapes	4	4	—
Subtotal primary non-ferrous metal products	11	11	—
5480 fab. metal products	11	11	—
Ton-miles (x1000)	1,619	1,003	616

Tons All Traffic (x1000) **307**
Ton-miles All Traffic (x1000) **1,619**
Total Trip-ton-miles Internal and Intraport (x1000) **228,540**

GULFPORT HARBOR, MS

Section Included: Mississippi Sound Channel, Ship Island Pass Channel, and Small Craft Harbor about 4,300 feet long west of the anchorage basin.
 Maintained Depth: Mississippi Sound, 30 feet; Ship Island Pass, 32 feet; Small Craft Harbor, 8 feet. Tidal Range to 3 feet at mean higher high water.

Comparative Statement of Traffic (thousand short tons)

Year	Total	Year	Total	Year	Total	Year	Total
1998	2,207	2001	2,317	2004	2,375	2007	1,805
1999	1,988	2002	2,290	2005	1,780		
2000	2,229	2003	2,243	2006	1,473		

Freight Traffic, 2007 (thousand short tons)

Commodity	Grand Total	Foreign		Canadian	Domestic		
		Inbound*	Outbound*		Inbound	Total	Internal
				Receipts		Shipments	
Total. all commodities	1,805	981	641	26	157	154	2
Total coal	1	—	1	—	—	—	—
1200 coal coke	1	—	1	—	—	—	—
Total petroleum and petroleum products	49	0	27	—	21	19	2
Subtotal petroleum products	49	0	27	—	21	19	2
2211 gasoline	2	—	—	—	2	2	—
2330 distillate fuel oil	25	—	23	—	2	2	1
2340 residual fuel oil	17	—	—	—	17	16	2
2350 lube oil & greases	3	—	3	—	—	—	—
2410 petro. jelly & waxes	0	—	0	—	—	—	—
2429 naphtha & solvents	2	0	2	—	—	—	—
2640 hydrocarbon & petrol gases, liquefied and gaseous	0	—	0	—	—	—	—
Total chemicals and related products	31	7	24	—	—	—	—
Subtotal fertilizers	0	—	0	—	—	—	—
3190 fert. & mixes nec	0	—	0	—	—	—	—
Subtotal other chemicals and related products	31	7	24	—	—	—	—
3212 benzene & toluene	0	—	0	—	—	—	—
3219 other hydrocarbons	0	—	0	—	—	—	—
3220 alcohols	0	—	0	—	—	—	—
3230 carboxylic acids	0	—	0	—	—	—	—

GULFPORT HARBOR, MS
 Freight Traffic, 2007 - continued
 (thousand short tons)

Commodity	Grand Total	Foreign		Canadian	Domestic	
		Inbound*	Outbound*	Inbound	Total	Internal
					Receipts	Shipments
3260 organic comp. nec	0	—	0	—	—	—
3274 sodium hydroxide	0	—	0	—	—	—
3275 inorg. elem., oxides, & halogen salts	0	—	0	—	—	—
3276 metallic salts	0	0	0	—	—	—
3279 inorganic chem. nec	7	—	7	—	—	—
3282 pigments & paints	2	—	2	—	—	—
3283 coloring mat. nec	0	—	0	—	—	—
3284 medicines	0	—	0	—	—	—
3285 perfumes & cleansers	0	0	0	—	—	—
3286 plastics	16	7	10	—	—	—
3291 pesticides	1	1	0	—	—	—
3292 starches, gluten, glue	0	—	0	—	—	—
3297 chemical additives	1	—	1	—	—	—
3299 chem. products nec	3	0	3	—	—	—
Total crude materials, inedible except fuels	255	95	20	9	131	131
Subtotal forest products, wood and chips	9	7	2	—	—	—
4110 rubber & gums	0	—	0	—	—	—
4170 wood in the rough	0	0	0	—	—	—
4189 lumber	9	7	2	—	—	—
Subtotal pulp and waste paper	3	—	3	—	—	—
4225 pulp & waste paper	3	—	3	—	—	—
Subtotal soil, sand, gravel, rock and stone	69	—	0	—	69	69
4322 limestone	0	—	0	—	—	—
4331 sand & gravel	69	—	0	—	69	69
Subtotal non-ferrous ores and scrap	154	88	0	9	58	58
4680 non-ferrous scrap	9	—	—	9	—	—
4690 non-ferrous ores nec	146	88	0	—	58	58
Subtotal sulphur, clay and salt	15	—	15	—	—	—
4782 clay & refrac. mat.	15	—	15	—	—	—
Subtotal slag	4	—	—	—	4	4
4860 slag	4	—	—	—	4	4
Subtotal other non-metal. min.	0	—	0	—	—	—
4900 non-metal. min. nec	0	—	0	—	—	—
Total primary manufactured goods	340	5	313	17	5	5
Subtotal paper products	310	1	309	—	—	—
5110 newsprint	45	—	45	—	—	—
5120 paper & paperboard	195	0	194	—	—	—
5190 paper products nec	71	0	70	—	—	—
Subtotal lime, cement and glass	6	0	1	—	5	5
5240 glass & glass prod.	0	0	0	—	—	—
5290 misc. mineral prod.	6	0	0	—	5	5
Subtotal primary iron and steel products	2	0	2	—	—	—
5320 i&s primary forms	0	—	0	—	—	—
5330 i&s plates & sheets	0	—	0	—	—	—
5360 i&s bars & shapes	0	0	—	—	—	—
5370 i&s pipe & tube	2	—	2	—	—	—
5390 primary i&s nec	0	0	0	—	—	—
Subtotal primary non-ferrous metal products	22	4	1	17	—	—
5421 copper	0	0	0	—	—	—
5422 aluminum	0	—	0	—	—	—
5429 smelted prod. nec	2	2	—	—	—	—
5480 fab. metal products	20	2	1	17	—	—
Subtotal primary wood products	0	0	0	—	—	—
5540 primary wood prod.	0	0	0	—	—	—
Total food and farm products	779	695	83	—	—	—
Subtotal fish	2	1	2	—	—	—
6134 fish (not shellfish)	2	—	2	—	—	—
6136 shellfish	1	1	0	—	—	—
Subtotal grain	2	0	2	—	—	—
6344 corn	0	—	0	—	—	—
6442 rice	2	0	2	—	—	—
6445 oats	0	—	0	—	—	—
Subtotal oilseeds	2	2	0	—	—	—
6521 peanuts	2	2	—	—	—	—
6522 soybeans	0	—	0	—	—	—
Subtotal vegetable products	8	7	1	—	—	—
6653 vegetable oils	0	—	0	—	—	—
6654 vegetables & prod.	8	7	1	—	—	—
Subtotal processed grain and animal feed	8	0	8	—	—	—
6746 wheat flour	0	—	0	—	—	—
6747 grain mill products	2	0	2	—	—	—
6782 animal feed, prep.	6	—	6	—	—	—
Subtotal other agricultural products	756	686	70	—	—	—
6811 meat, fresh, frozen	39	0	39	—	—	—
6817 meat, prepared	0	—	0	—	—	—
6822 dairy products	2	0	2	—	—	—
6838 tallow, animal oils	0	—	0	—	—	—
6839 animals & prod. nec	2	—	2	—	—	—
6856 bananas & plantains	659	659	0	—	—	—
6857 fruit & nuts nec	23	23	—	—	—	—
6858 fruit juices	3	2	1	—	—	—
6871 coffee	0	0	—	—	—	—
6872 cocoa beans	0	0	—	—	—	—
6889 food products nec	4	0	4	—	—	—
6891 tobacco & products	0	0	—	—	—	—
6893 cotton	22	1	21	—	—	—

GULFPORT HARBOR, MS
Freight Traffic, 2007 - continued
(thousand short tons)

Commodity	Grand Total	Foreign		Canadian	Domestic		
		Inbound*	Outbound*	Inbound	Total	Internal	
					Receipts	Shipments	
6894 natural fibers nec	0	0	—	—	—	—	—
6899 farm products nec	0	—	0	—	—	—	—
Total all manufactured equipment, machinery and products	341	176	165	—	—	—	—
7110 machinery (not elec)	7	0	6	—	—	—	—
7120 electrical machinery	12	7	5	—	—	—	—
7210 vehicles & parts	10	0	10	—	—	—	—
7230 ships & boats	1	1	0	—	—	—	—
7300 ordnance & access.	0	—	0	—	—	—	—
7400 manufac. wood prod.	1	1	0	—	—	—	—
7500 textile products	300	161	139	—	—	—	—
7600 rubber & plastic pr.	4	3	2	—	—	—	—
7900 manufac. prod. nec	7	3	4	—	—	—	—
Total unknown or not elsewhere classified	9	3	7	—	—	—	—
9900 unknown or nec	9	3	7	—	—	—	—

*Includes 412 tons of foreign inbound in-transits; Includes 4,880 tons of foreign outbound in-transits.

EAST PEARL RIVER, MS

Section Included: Channel across bar at mouth of river to Logtown, MS. Maintained Depth: 7.2 feet. Navigation Season: Entire Year. Tidal range to 3 feet at mean higher high water.

Comparative Statement of Traffic (thousand short tons)

Year	Total	Year	Total	Year	Total	Year	Total
1998	360	2001	606	2004	601	2007	440
1999	404	2002	685	2005	559		
2000	484	2003	642	2006	477		

Freight Traffic, 2007 (thousand short tons)

Commodity	Grand Total	Domestic
		Internal
		Inbound Upbound
Total. all commodities	440	440
Total coal	155	155
1100 coal & lignite	155	155
Total chemicals and related products	228	228
Subtotal other chemicals and related products	228	228
3219 other hydrocarbons	76	76
3220 alcohols	121	121
3240 nitrogen func. comp.	31	31
Total crude materials, inedible except fuels	57	57
Subtotal soil, sand, gravel, rock and stone	57	57
4322 limestone	55	55
4331 sand & gravel	2	2
Ton-miles (x1000)	2,935	2,935

Tons All Traffic (x1000) 440
Ton-miles All Traffic (x1000) 2,938
Total Trip-ton-miles Internal and Intraport (x1000) 249,451

Other Harbors and Waterways 2007

Harbor or Waterway Project	Commodity	Thousand Short Tons
ALABAMA-COOSA RIVERS, AL AND GA	2330 distillate fuel oil	6
	2340 residual fuel oil	11
	4335 waterway improv. mat	111
	Total Tons(x1000)	128
	Total Ton-miles(x1000)	22,585
	Total Trip-ton-miles Internal and Intraport (x1000)	50,413
APALACHICOLA BAY, FL	No Commerce Reported	
APALACHICOLA, CHATTAHOOCHEE AND FLINT RIVERS, GA AND FL	No Commerce Reported	
BAYOU CHICO, FL (INCLUDED IN TRAFFIC OF PENSACOLA HARBOR, FL)	2211 gasoline	80
	2330 distillate fuel oil	57
	2429 naphtha & solvents	7
	4322 limestone	4
	4331 sand & gravel	8
	4335 waterway improv. mat	4
	4420 iron & steel scrap	81
	5480 fab. metal products	2
	Total Tons(x1000)	242
	Total Ton-miles(x1000)	258
	Total Trip-ton-miles Internal and Intraport (x1000)	115,287
BAYOU CODEN, AL	No Commerce Reported	
BAYOU GALERE, MS	No Commerce Reported	
BAYOU LA BATRE, AL	2211 gasoline	0
	2330 distillate fuel oil	14
	2350 lube oil & greases	0
	2540 petroleum coke	0
	3282 pigments & paints	0
	4189 lumber	1
	4331 sand & gravel	0
	4900 non-metal. min. nec	0
	5240 glass & glass prod.	0
	5480 fab. metal products	0
	5540 primary wood prod.	0
	7110 machinery (not elec)	0
	7120 electrical machinery	0
	7210 vehicles & parts	1
	7230 ships & boats	0
	7400 manufac. wood prod.	0
	7900 manufac. prod. nec	0
	9900 unknown or nec	0
	Total Tons(x1000)	16
	Total Ton-miles(x1000)	36
	Total Trip-ton-miles Internal and Intraport (x1000)	615
BLACKWATER RIVER, FL	No Commerce Reported	
BON SECOUR RIVER, AL	No Commerce Reported	
CADET BAYOU, MS	No Commerce Reported	
CARRABELLE, FL	No Commerce Reported	
CHOCTAWHATCHEE RIVER, FL AND AL	No Commerce Reported	

Other Harbors and Waterways 2007 - continued

Harbor or Waterway Project	Commodity	Thousand Short Tons
DAUPHIN ISLAND BAY, AL	No Commerce Reported	
DOG AND FOWL RIVERS, AL	No Commerce Reported	
EAST PASS CHANNEL FROM THE GULF OF MEXICO INTO CHOCTAWHATCHEE BAY, FL	No Commerce Reported	
FLY CREEK (FAIRHOPE), AL	No Commerce Reported	
GRAND LAGOON, PANAMA CITY, FL	No Commerce Reported	
GULF COUNTY CANAL, FL	No Commerce Reported	
PANACEA, FL	No Commerce Reported	
PASCAGOULA RIVER, MS	3190 fert. & mixes nec	10
	4322 limestone	12
	4331 sand & gravel	6
	6782 animal feed, prep.	2
	Total Tons(x1000)	30
	Total Ton-miles(x1000)	126
	Total Trip-ton-miles Internal and Intraport (x1000)	22,742
PASS CHRISTIAN HARBOR, MS	No Commerce Reported	
PERDIDO PASS CHANNEL, AL	No Commerce Reported	
PORT ST. JOE HARBOR, FL	No Commerce Reported	
ST. MARKS RIVER, FL	2340 residual fuel oil	36
	3274 sodium hydroxide	73
	Total Tons(x1000)	109
	Total Ton-miles(x1000)	1,307
UPPER CHIPOLA RIVER, FL FROM MOUTH TO MARIANA	No Commerce Reported	
WATSON BAYOU, FL (INCLUDED IN TRAFFIC OF PANAMA CITY HARBOR, FL)	2640 hydrocarbon & petrol gases, liquefied and gaseous	14
	Total Tons(x1000)	14
	Total Ton-miles(x1000)	27
	Total Trip-ton-miles Internal and Intraport (x1000)	3,498
WOLF AND JORDAN RIVERS, MS	No Commerce Reported	

NNERHARBOR NAVIGATION CANAL, LA (INCLUDED IN TRAFFIC OF PORT OF NEW ORLEANS)

Section Included: From Mississippi River to Lake Pontchartrain, 5.5 miles. Maintained Depth: Lock to mile 2.1, 30 feet; to Seabrook Bridge, 30 feet; to Seabrook Light, 15 feet. Tidal range to 3 feet at mean higher high water.

Comparative Statement of Traffic (thousand short tons)

Year	Total	Year	Total	Year	Total	Year	Total
1998	22,236*	2001	19,220	2004	18,774	2007	16,772
1999	20,479	2002	18,942	2005	16,765		
2000	21,168	2003	18,178	2006	17,228		

*Revised after original year of publication

Freight Traffic, 2007 (thousand short tons)

Commodity	Total	Foreign		
		Inbound*	Outbound	Through Downbnd
Total. all commodities	16	2	14	1
Total primary manufactured goods	0	—	—	0
Subtotal primary non-ferrous metal products	0	—	—	0
5480 fab. metal products	0	—	—	0
Total food and farm products	2	2	—	—
Subtotal other agricultural products	2	2	—	—
6871 coffee	2	2	—	—
6885 alcoholic beverages	0	0	—	—
6893 cotton	0	0	—	—
Total all manufactured equipment, machinery and products	14	0	13	1
7110 machinery (not elec)	13	—	13	0
7120 electrical machinery	0	—	—	0
7210 vehicles & parts	0	0	—	0
7230 ships & boats	0	—	0	—
7500 textile products	0	0	—	—
7600 rubber & plastic pr.	0	0	—	0
7900 manufac. prod. nec	0	—	—	0
Total unknown or not elsewhere classified	0	—	0	0
9900 unknown or nec	0	—	0	0
Ton-miles (x1000)	2	0	0	2

Commodity	Total	Domestic							
		Coastwise		Internal					
		Through		Inbound		Outbound		Through	
		Upbound	Downbnd	Upbound	Downbnd	Downbnd	Upbound	Downbnd	
Total. all commodities	16,755	218	1	635	218	304	8,629	6,750	
Total coal	342	—	—	—	—	—	323	19	
1100 coal & lignite	225	—	—	—	—	—	213	12	
1200 coal coke	117	—	—	—	—	—	110	7	
Total petroleum and petroleum products	6,989	50	—	11	—	—	3,907	3,021	
Subtotal crude petroleum	1,417	—	—	—	—	—	1,107	310	
2100 crude petroleum	1,417	—	—	—	—	—	1,107	310	
Subtotal petroleum products	5,572	50	—	11	—	—	2,800	2,711	
2211 gasoline	1,715	—	—	—	—	—	814	901	
2221 kerosene	14	—	—	—	—	—	14	—	
2330 distillate fuel oil	1,487	—	—	—	—	—	783	704	
2340 residual fuel oil	919	36	—	11	—	—	596	276	
2350 lube oil & greases	27	14	—	—	—	—	3	9	
2429 naphtha & solvents	325	—	—	—	—	—	85	240	
2430 asphalt, tar & pitch	540	—	—	—	—	—	310	230	
2540 petroleum coke	68	—	—	—	—	—	68	—	
2640 hydrocarbon & petrol gases, liquefied and gaseous	362	—	—	—	—	—	28	334	
2990 petro. products nec	114	—	—	—	—	—	97	17	
Total chemicals and related products	4,312	96	—	—	—	1	2,158	2,057	
Subtotal fertilizers	256	22	—	—	—	1	19	213	
3110 nitrogenous fert.	38	22	—	—	—	—	14	1	
3120 phosphatic fert.	25	—	—	—	—	—	—	25	
3130 potassic fert.	9	—	—	—	—	1	5	3	
3190 fert. & mixes nec	183	—	—	—	—	—	—	183	
Subtotal other chemicals and related products	4,056	73	—	—	—	—	2,139	1,844	
3211 acyclic hydrocarbons	614	—	—	—	—	—	—	614	
3212 benzene & toluene	649	—	—	—	—	—	195	454	
3219 other hydrocarbons	1,443	—	—	—	—	—	1,223	220	
3220 alcohols	251	—	—	—	—	—	124	126	
3240 nitrogen func. comp.	300	—	—	—	—	—	244	56	
3260 organic comp. nec	176	—	—	—	—	—	—	176	
3272 sulphuric acid	149	—	—	—	—	—	73	75	
3273 ammonia	167	—	—	—	—	—	114	53	
3274 sodium hydroxide	153	73	—	—	—	—	73	7	
3275 inorg. elem., oxides, & halogen salts	81	—	—	—	—	—	21	60	
3276 metallic salts	22	—	—	—	—	—	19	3	
3298 wood & resin chem.	4	—	—	—	—	—	4	—	
3299 chem. products nec	48	—	—	—	—	—	48	—	

INNERHARBOR NAVIGATION CANAL, LA (INCLUDED IN TRAFFIC OF PORT OF NEW ORLEANS)
Freight Traffic, 2007 - continued
(thousand short tons)

Commodity	Total	Domestic						
		Coastwise		Internal				
		Through		Inbound	Outbound	Through		
		Upbound	Downbnd	Upbound	Downbnd	Downbnd	Upbound	Downbnd
Total crude materials, inedible except fuels	3,084	6	---	495	18	303	1,810	451
Subtotal forest products, wood and chips	14	---	---	---	---	---	---	14
4161 wood chips	14	---	---	---	---	---	---	14
Subtotal pulp and waste paper	1	---	---	---	---	---	---	1
4225 pulp & waste paper	1	---	---	---	---	---	---	1
Subtotal soil, sand, gravel, rock and stone	1,676	6	---	402	---	45	1,088	134
4322 limestone	767	---	---	49	---	45	636	38
4323 gypsum	76	---	---	59	---	---	17	---
4327 phosphate rock	13	---	---	---	---	---	---	13
4331 sand & gravel	456	---	---	276	---	---	148	33
4335 waterway improv. mat	364	6	---	20	---	---	287	50
Subtotal iron ore and scrap	894	---	---	29	---	258	369	238
4410 iron ore	49	---	---	---	---	---	23	26
4420 iron & steel scrap	845	---	---	29	---	258	345	212
Subtotal non-ferrous ores and scrap	113	---	---	---	---	---	112	2
4650 aluminum ore	38	---	---	---	---	---	38	---
4670 manganese ore	3	---	---	---	---	---	3	---
4680 non-ferrous scrap	2	---	---	---	---	---	---	2
4690 non-ferrous ores nec	71	---	---	---	---	---	71	---
Subtotal sulphur, clay and salt	3	---	---	---	---	---	---	3
4782 clay & refrac. mat.	3	---	---	---	---	---	---	3
Subtotal slag	216	---	---	35	18	---	115	49
4860 slag	216	---	---	35	18	---	115	49
Subtotal other non-metal. min.	166	---	---	28	---	---	127	10
4900 non-metal. min. nec	166	---	---	28	---	---	127	10
Total primary manufactured goods	1,866	---	---	128	200	---	380	1,158
Subtotal lime, cement and glass	1,053	---	---	116	200	---	132	605
5220 cement & concrete	924	---	---	116	200	---	34	574
5290 misc. mineral prod.	129	---	---	---	---	---	98	31
Subtotal primary iron and steel products	765	---	---	9	---	---	229	527
5312 pig iron	151	---	---	---	---	---	151	---
5315 ferro alloys	13	---	---	---	---	---	13	---
5330 i&s plates & sheets	272	---	---	9	---	---	44	219
5360 i&s bars & shapes	64	---	---	---	---	---	10	54
5370 i&s pipe & tube	1	---	---	---	---	---	1	0
5390 primary i&s nec	263	---	---	---	---	---	10	253
Subtotal primary non-ferrous metal products	48	---	---	4	---	---	19	25
5422 aluminum	2	---	---	---	---	---	---	2
5480 fab. metal products	46	---	---	4	---	---	19	23
Total food and farm products	135	66	---	---	---	---	29	40
Subtotal grain	7	---	---	---	---	---	1	5
6241 wheat	1	---	---	---	---	---	1	---
6344 corn	5	---	---	---	---	---	---	5
Subtotal oilseeds	11	---	---	---	---	---	---	11
6522 soybeans	10	---	---	---	---	---	---	10
6590 oilseeds nec	1	---	---	---	---	---	---	1
Subtotal vegetable products	20	---	---	---	---	---	20	---
6653 vegetable oils	20	---	---	---	---	---	20	---
Subtotal processed grain and animal feed	32	---	---	---	---	---	8	24
6782 animal feed, prep.	32	---	---	---	---	---	8	24
Subtotal other agricultural products	66	66	---	---	---	---	---	---
6889 food products nec	66	66	---	---	---	---	---	---
Total all manufactured equipment, machinery and products	27	1	1	---	---	---	22	4
7110 machinery (not elec)	15	1	---	---	---	---	11	4
7120 electrical machinery	1	---	1	---	---	---	---	---
7600 rubber & plastic pr.	5	---	---	---	---	---	5	---
7900 manufac. prod. nec	7	---	---	---	---	---	6	0
Ton-miles (x1000)	1,370,221	25,003	64	1,818	198	913	787,791	554,433
Domestic								
Tons All Traffic (x1000)		16,772						
Ton-miles All Traffic (x1000)		1,370,223						
Total Trip-ton-miles Internal and Intraport (x1000)		8,831,778						

*Includes 124 tons of foreign inbound in-transits.

MISSISSIPPI RIVER-GULF OUTLET, LA

Section Included: From New Orleans to the Gulf of Mexico via Land Cut 36 feet by 500 feet to the 38-foot contour in the Gulf of Mexico, 75.4 miles.
 Maintained Depth: Mile 66 to mile 0, 35 feet; to mile -9.38, 38 feet. Tidal range to 3 feet at mean higher high water.

Comparative Statement of Traffic (thousand short tons)

Year	Total	Year	Total	Year	Total	Year	Total
1998	4,007	2001	4,173	2004	1,206	2007	990
1999	5,369	2002	3,290	2005	741		
2000	5,850	2003	2,847	2006	1,475		

Freight Traffic, 2007 (thousand short tons)

Commodity	Total	Foreign			
		Inbound	Outbound*	Through	
				Upbound*	Downbnd
Total. all commodities	638	356	266	2	14
Total petroleum and petroleum products	0	0	---	---	---
Subtotal petroleum products	0	0	---	---	---
2540 petroleum coke	0	0	---	---	---
Total chemicals and related products	199	194	5	---	---
Subtotal fertilizers	0	---	0	---	---
3190 fert. & mixes nec	0	---	0	---	---
Subtotal other chemicals and related products	198	194	5	---	---
3220 alcohols	4	2	2	---	---
3230 carboxylic acids	0	---	0	---	---
3240 nitrogen func. comp.	1	1	---	---	---
3260 organic comp. nec	1	1	---	---	---
3273 ammonia	0	0	---	---	---
3275 inorg. elem., oxides, & halogen salts	5	5	---	---	---
3276 metallic salts	123	123	---	---	---
3285 perfumes & cleansers	1	---	1	---	---
3286 plastics	64	62	2	---	---
Total crude materials, inedible except fuels	35	0	35	---	---
Subtotal forest products, wood and chips	4	---	4	---	---
4189 lumber	4	---	4	---	---
Subtotal pulp and waste paper	30	---	30	---	---
4225 pulp & waste paper	30	---	30	---	---
Subtotal non-ferrous ores and scrap	1	0	1	---	---
4650 aluminum ore	1	---	1	---	---
4680 non-ferrous scrap	0	0	---	---	---
Subtotal sulphur, clay and salt	0	---	0	---	---
4782 clay & refrac. mat.	0	---	0	---	---
Total primary manufactured goods	50	31	19	---	---
Subtotal paper products	48	31	17	---	---
5110 newsprint	8	---	8	---	---
5120 paper & paperboard	36	27	9	---	---
5190 paper products nec	4	4	---	---	---
Subtotal primary iron and steel products	0	---	0	---	---
5320 i&s primary forms	0	---	0	---	---
5370 i&s pipe & tube	0	---	0	---	---
Subtotal primary non-ferrous metal products	1	---	1	---	---
5480 fab. metal products	1	---	1	---	---
Subtotal primary wood products	0	---	0	---	---
5540 primary wood prod.	0	---	0	---	---
Total food and farm products	327	123	202	2	---
Subtotal grain	0	0	---	---	---
6344 corn	0	0	---	---	---
Subtotal other agricultural products	327	123	202	2	---
6811 meat, fresh, frozen	202	---	202	---	---
6871 coffee	9	7	---	2	---
6885 alcoholic beverages	116	116	---	0	---
6893 cotton	0	---	---	0	---
Total all manufactured equipment, machinery and products	27	7	6	0	13
7110 machinery (not elec)	13	---	---	---	13
7210 vehicles & parts	0	---	0	0	---
7230 ships & boats	0	---	---	---	0
7400 manufac. wood prod.	1	---	1	---	---
7500 textile products	0	---	---	0	---
7600 rubber & plastic pr.	5	5	0	0	---
7900 manufac. prod. nec	7	2	5	---	---
Total unknown or not elsewhere classified	0	---	0	---	0
9900 unknown or nec	0	---	0	---	0
Ton-miles (x1000)	48,407	27,030	20,234	153	989

Commodity	Total	Domestic			
		Internal			
		Inbound	Outbound	Through	
		Upbound	Downbnd	Downbnd	Upbound
Total. all commodities	353	45	297	6	5
Total petroleum and petroleum products	61	45	6	6	5
Subtotal crude petroleum	5	---	---	---	5
2100 crude petroleum	5	---	---	---	5
Subtotal petroleum products	56	45	6	6	---
2330 distillate fuel oil	4	4	---	---	---
2340 residual fuel oil	52	41	6	6	---

MISSISSIPPI RIVER-GULF OUTLET, LA
 Freight Traffic, 2007 - continued
 (thousand short tons)

Commodity	Total	Domestic			
		Internal			
		Inbound Upbound	Coastwise Downbnd	Internal Downbnd	Through Upbound
Total crude materials, inedible except fuels	291	---	291	---	---
Subtotal soil, sand, gravel, rock and stone	291	---	291	---	---
4335 waterwav improv. mat	291	---	291	---	---
Total primary manufactured goods	1	---	1	---	---
Subtotal lime, cement and glass	1	---	1	---	---
5220 cement & concrete	0	---	0	---	---
5290 misc. mineral prod.	1	---	1	---	---
Ton-miles (x1000)	6,740	45	6,488	6	202
Domestic					
Tons All Traffic (x1000)	990				
Ton-miles All Traffic (x1000)	55,149				
Total Trip-ton-miles Internal and Intraport (x1000)	153,327				

*Includes 386 tons of foreign outbound in-transits; Includes 124 tons of foreign upbound through in-transits.

MISSISSIPPI RIVER GULF OUTLET VIA VENICE VICINITY CONSOLIDATION

Section Included: Tiger Pass, Gulf Via Baptiste Collette. Maintained Depth: Entrance channel in open water, 16 feet, Tiger Pass to Mississippi River, 14 feet: Gulf Via Baptiste Collette, 14 feet. Tidal range to 3 feet at mean higher high water.

Comparative Statement of Traffic (thousand short tons)

Year	Total	Year	Total	Year	Total	Year	Total
1998	3,442	2001	3,047	2004	2,672	2007	1,721
1999	2,789	2002	2,585	2005	1,681		
2000	3,114	2003	2,662	2006	1,672		

Freight Traffic, 2007 (thousand short tons)

Commodity	Grand Total	Foreign Inbound	Domestic					
			Total	Coastwise		Internal		
				Receipts	Shipments	Inbound Downbnd	Outbound Upbound	Intra Upbound
Total all commodities	1,720	1	1,720	26	316	723	653	2
Total petroleum and petroleum products	1,018	---	1,018	26	257	537	198	---
Subtotal crude petroleum	38	---	38	---	---	---	38	---
2100 crude petroleum	38	---	38	---	---	---	38	---
Subtotal petroleum products	980	---	980	26	257	537	161	---
2211 gasoline	6	---	6	---	---	---	6	---
2330 distillate fuel oil	899	---	899	26	256	536	82	---
2340 residual fuel oil	1	---	1	---	---	1	---	---
2640 hydrocarbon & petrol gases, liquefied and gaseous	75	---	75	---	2	---	73	---
Total chemicals and related products	3	---	3	---	---	3	0	---
Subtotal other chemicals and related products	3	---	3	---	---	3	0	---
3276 metallic salts	3	---	3	---	---	3	0	---
3299 chem. products nec	0	---	0	---	---	0	0	---
Total crude materials, inedible except fuels	72	---	72	---	---	45	28	---
Subtotal soil, sand, gravel, rock and stone	7	---	7	---	---	7	0	---
4331 sand & gravel	7	---	7	---	---	7	0	---
Subtotal sulphur, clay and salt	2	---	2	---	---	1	2	---
4782 clay & refrac. mat.	2	---	2	---	---	1	2	---
Subtotal other non-metal. min.	63	---	63	---	---	37	26	---
4900 non-metal. min. nec	63	---	63	---	---	37	26	---
Total primary manufactured goods	5	0	5	---	---	1	3	0
Subtotal paper products	0	---	0	---	---	0	---	---
5190 paper products nec	0	---	0	---	---	0	---	---
Subtotal lime, cement and glass	4	---	4	---	---	1	3	0
5220 cement & concrete	4	---	4	---	---	1	3	0
Subtotal primary iron and steel products	0	---	0	---	---	---	0	---
5370 i&s pipe & tube	0	---	0	---	---	---	0	---
Subtotal primary non-ferrous metal products	0	---	0	---	---	---	0	---
5480 fab. metal products	0	---	0	---	---	---	0	---
Total food and farm products	92	---	92	---	58	9	24	---
Subtotal other agricultural products	92	---	92	---	58	9	24	---
6888 water & ice	92	---	92	---	58	9	24	---
Total all manufactured equipment, machinery and products	433	1	432	0	0	129	301	2
7110 machinery (not elec)	433	0	432	0	0	129	301	2
7120 electrical machinery	0	0	---	---	---	---	---	---
7210 vehicles & parts	0	0	---	---	---	---	---	---
7400 manufac. wood prod.	0	---	0	---	---	---	0	---
7600 rubber & plastic pr.	0	0	---	---	---	---	---	---
7900 manufac. prod. nec	0	0	---	---	---	---	---	---
Total waste and scrap nec	98	---	98	---	---	0	98	---
8900 waste and scrap nec	98	---	98	---	---	0	98	---

MISSISSIPPI RIVER GULF OUTLET VIA VENICE VICINITY CONSOLIDATION
Freight Traffic, 2007 - continued
(thousand short tons)

Commodity	Grand Total	Foreign Inbound	Domestic					
			Total	Coastwise		Internal		
				Receipts	Shipments	Inbound Downbnd	Outbound Upbound	Intra Upbound
Total unknown or not elsewhere classified	0	0	---	---	---	---	---	---
9900 unknown or nec	0	0	---	---	---	---	---	---
Ton-miles (x1000)	1,720	1	1,720	26	316	723	653	2

Tons All Traffic (x1000) 1,721
Ton-miles All Traffic (x1000) 1,721
Total Trip-ton-miles Internal and Intraport (x1000) 145,297

WATERWAY FROM EMPIRE, LA TO GULF OF MEXICO

Section Included: From Empire, LA to Gulf of Mexico, 10 miles. Maintained Depth: Thru Doullut Canal, 6 feet; Doullut Canal to jetties, 9 feet; Bar Channel, 14 feet. Tidal range to 3 feet at mean higher high water.

Comparative Statement of Traffic (thousand short tons)

Year	Total	Year	Total	Year	Total	Year	Total
1998	2,551	2001	1,398	2004	1,198	2007	736
1999	1,548	2002	917	2005	833		
2000	1,427	2003	956	2006	797		

Freight Traffic, 2007 (thousand short tons)

Commodity	Grand Total	Internal		
		Outbound	Through	
		Upbound	Upbound	Downbnd
Total. all commodities	736	161	257	317
Total petroleum and petroleum products	286	154	126	6
Subtotal crude petroleum	258	140	118	---
2100 crude petroleum	258	140	118	---
Subtotal petroleum products	28	14	8	6
2330 distillate fuel oil	14	---	8	6
2340 residual fuel oil	14	14	---	---
Total chemicals and related products	0	---	0	0
Subtotal other chemicals and related products	0	---	0	0
3276 metallic salts	0	---	---	0
3299 chem. products nec	0	---	0	---
Total crude materials, inedible except fuels	3	---	0	3
Subtotal soil, sand, gravel, rock and stone	0	---	---	0
4331 sand & gravel	0	---	---	0
Subtotal sulphur, clay and salt	2	---	---	2
4782 clay & refrac. mat.	2	---	---	2
Subtotal other non-metal. min.	2	---	0	1
4900 non-metal. min. nec	2	---	0	1
Total primary manufactured goods	4	---	1	3
Subtotal paper products	0	---	0	---
5190 paper products nec	0	---	0	---
Subtotal lime, cement and glass	4	---	1	3
5220 cement & concrete	4	---	1	3
Subtotal primary iron and steel products	0	---	---	0
5370 i&s pipe & tube	0	---	---	0
Subtotal primary non-ferrous metal products	0	---	---	0
5480 fab. metal products	0	---	---	0
Total food and farm products	27	7	8	13
Subtotal processed grain and animal feed	7	7	---	---
6782 animal feed, prep.	7	7	---	---
Subtotal other agricultural products	20	---	8	13
6888 water & ice	20	---	8	13
Total all manufactured equipment, machinery and products	415	---	122	293
7110 machinery (not elec)	415	---	122	292
7400 manufac. wood prod.	0	---	---	0
Total waste and scrap nec	0	---	0	---
8900 waste and scrap nec	0	---	0	---
Ton-miles (x1000)	5,906	161	2,575	3,170

Tons All Traffic (x1000) 736
Ton-miles All Traffic (x1000) 5,906
Total Trip-ton-miles Internal and Intraport (x1000) 48,955

BAYOU LAFOURCHE AND LAFOURCHE-JUMP WATERWAY, LA

Section Included: Lockport, LA to Gulf of Mexico, 50 miles. Maintained Depth: Bar Channel, 28 feet; Jetty Channel, 27 feet; Mouth to 3 miles, 27 feet, to Lockport, 9 feet. Tidal range to 3 feet at mean higher high water.

Comparative Statement of Traffic (thousand short tons)

Year	Total	Year	Total	Year	Total	Year	Total
1998	5,735	2001	5,599	2004	6,975	2007	6,129
1999	5,316	2002	4,220	2005	7,204		
2000	5,424	2003	4,484	2006	7,451		

Freight Traffic, 2007 (thousand short tons)

Commodity	Total	Foreign	
		Inbound	
Total all commodities	3	3	0
Total petroleum and petroleum products	0	0	0
Subtotal petroleum products	0	0	0
2330 distillate fuel oil	0	0	0
2540 petroleum coke	0	0	0
Total chemicals and related products	0	0	0
Subtotal other chemicals and related products	0	0	0
3282 pigments & paints	0	0	0
3299 chem. products nec	0	0	0
Total crude materials, inedible except fuels	0	0	0
Subtotal slag	0	0	0
4860 slag	0	0	0
Total primary manufactured goods	2	2	0
Subtotal lime, cement and glass	0	0	0
5240 glass & glass prod.	0	0	0
Subtotal primary iron and steel products	2	2	0
5360 i&s bars & shapes	1	1	0
5390 primary i&s nec	0	0	0
Subtotal primary non-ferrous metal products	0	0	0
5480 fab. metal products	0	0	0
Total all manufactured equipment, machinery and products	0	0	0
7110 machinery (not elec)	0	0	0
7120 electrical machinery	0	0	0
7210 vehicles & parts	0	0	0
7230 ships & boats	0	0	0
7300 ordnance & access.	0	0	0
7500 textile products	0	0	0
7600 rubber & plastic pr.	0	0	0
7900 manufac. prod. nec	0	0	0
Total unknown or not elsewhere classified	0	0	0
9900 unknown or nec	0	0	0
Ton-miles (x1000)	7	7	0
Foreign			

Commodity	Total	Coastwise	
		Receipts	Shipments
Total all commodities	616	577	39
Total petroleum and petroleum products	542	507	35
Subtotal crude petroleum	4	—	4
2100 crude petroleum	4	—	4
Subtotal petroleum products	538	507	31
2330 distillate fuel oil	482	456	27
2340 residual fuel oil	56	52	4
Total crude materials, inedible except fuels	0	0	—
Subtotal sulphur, clay and salt	0	0	—
4782 clay & refrac. mat.	0	0	—
Total primary manufactured goods	0	0	—
Subtotal primary non-ferrous metal products	0	0	—
5480 fab. metal products	0	0	—
Total food and farm products	67	66	1
Subtotal other agricultural products	67	66	1
6888 water & ice	67	66	1
Total all manufactured equipment, machinery and products	6	2	3
7110 machinery (not elec)	6	2	3
Ton-miles (x1000)	1,803	1,667	136
Coastwise			

Commodity	Total	Internal							
		Inbound		Outbound		Through		Intra	
		Upbound	Downbnd	Upbound	Downbnd	Upbound	Downbnd	Upbound	Downbnd
Total all commodities	5,510	1,206	812	345	3,122	2	2	22	—
Total petroleum and petroleum products	654	95	252	56	249	1	1	—	—
Subtotal crude petroleum	109	1	—	47	59	1	1	—	—
2100 crude petroleum	109	1	—	47	59	1	1	—	—
Subtotal petroleum products	545	94	252	10	190	—	—	—	—
2330 distillate fuel oil	537	92	250	10	186	—	—	—	—
2340 residual fuel oil	3	0	3	—	0	—	—	—	—
2350 lube oil & greases	5	2	—	—	3	—	—	—	—

BAYOU LAFOURCHE AND LAFOURCHE-JUMP WATERWAY, LA
 Freight Traffic, 2007 - continued
 (thousand short tons)

Commodity	Total	Internal							
		Inbound		Outbound		Through	Intra		
		Upbound	Downbnd	Upbound	Downbnd	Upbound	Upbound	Downbnd	
Total chemicals and related products	86	1	81	---	3	---	---	---	---
Subtotal other chemicals and related products	86	1	81	---	3	---	---	---	---
3211 acyclic hydrocarbons	6	---	6	---	---	---	---	---	---
3276 metallic salts	80	1	75	---	3	---	---	---	---
3299 chem. products nec	0	---	---	---	0	---	---	---	---
Total crude materials, inedible except fuels	654	59	439	21	113	1	---	21	---
Subtotal soil, sand, gravel, rock and stone	24	0	24	---	0	---	---	---	---
4322 limestone	24	---	24	---	---	---	---	---	---
4331 sand & gravel	0	0	---	---	0	---	---	---	---
Subtotal sulphur, clay and salt	131	42	15	3	71	0	---	---	---
4782 clay & refrac. mat.	131	42	15	3	71	0	---	---	---
Subtotal other non-metal. min.	499	17	400	18	42	1	---	---	21
4900 non-metal. min. nec	499	17	400	18	42	1	---	---	21
Total primary manufactured goods	89	19	22	3	44	---	0	---	---
Subtotal paper products	2	1	---	---	1	---	---	---	---
5190 paper products nec	2	1	---	---	1	---	---	---	---
Subtotal lime, cement and glass	53	8	22	3	20	---	0	---	---
5220 cement & concrete	29	8	0	0	20	---	0	---	---
5290 misc. mineral prod.	25	---	22	3	---	---	---	---	---
Subtotal primary iron and steel products	10	5	0	---	5	---	---	---	---
5360 i&s bars & shapes	0	0	---	---	---	---	---	---	---
5370 i&s pipe & tube	9	5	0	---	4	---	---	---	---
5390 primary i&s nec	0	---	---	---	0	---	---	---	---
Subtotal primary non-ferrous metal products	24	5	---	---	19	---	---	---	---
5480 fab. metal products	24	5	---	---	19	---	---	---	---
Total food and farm products	304	93	12	0	199	---	---	---	---
Subtotal other agricultural products	304	93	12	0	199	---	---	---	---
6887 groceries	10	4	---	---	6	---	---	---	---
6888 water & ice	294	89	12	0	192	---	---	---	---
Total all manufactured equipment, machinery and products	3,463	937	6	6	2,514	0	0	0	0
7110 machinery (not elec)	3,456	937	6	6	2,507	0	0	0	0
7120 electrical machinery	1	1	---	---	---	---	---	---	---
7230 ships & boats	0	0	---	---	0	---	---	---	---
7400 manufac. wood prod.	0	0	---	---	0	---	---	---	---
7900 manufac. prod. nec	6	---	---	---	6	---	---	---	---
Total waste and scrap nec	260	---	---	260	---	---	---	---	---
8900 waste and scrap nec	260	---	---	260	---	---	---	---	---
Ton-miles (x1000)	54,772	3,915	28,318	11,093	11,166	75	23	181	---
Internal									
Tons All Traffic (x1000)		6,129							
Ton-miles All Traffic (x1000)		56,587							
Total Trip-ton-miles Internal and Intraport (x1000)		198,913							

HOUMA NAVIGATION CANAL, LA

Section Included: 36.6 miles from intersection of Gulf Intracoastal Waterway at Houma to Gulf of Mexico. Maintained Depth: Cat Island Pass, 16 feet; to mile 34, 15 feet; to Gulf Intracoastal Waterway, 16 feet. Tidal range to 3 feet at mean higher high water.

Comparative Statement of Traffic (thousand short tons)

Year	Total	Year	Total	Year	Total	Year	Total
1998	925	2001	533	2004	556	2007	844
1999	415	2002	409	2005	1,026		
2000	411	2003	416	2006	1,030		

Freight Traffic, 2007 (thousand short tons)

Commodity	Grand Total	Foreign	Domestic							
		Through	Total	Internal				Through		
		Upbound	Upbound	Downbnd	Upbound	Downbnd	Upbound	Downbnd		
Total. all commodities	844	1	843	3	39	54	6	697	44	---
Total petroleum and petroleum products	621	---	621	---	7	7	---	605	1	---
Subtotal crude petroleum	620	---	620	---	7	7	---	605	---	---
2100 crude petroleum	620	---	620	---	7	7	---	605	---	---
Subtotal petroleum products	1	---	1	---	---	---	---	---	1	---
2330 distillate fuel oil	1	---	1	---	---	---	---	---	1	---
Total crude materials, inedible except fuels	205	---	205	---	28	45	---	91	41	---
Subtotal soil, sand, gravel, rock and stone	66	---	66	---	28	---	---	---	38	---
4335 waterway improv. mat	66	---	66	---	28	---	---	---	38	---
Subtotal sulphur, clay and salt	0	---	0	---	---	---	---	0	0	---
4782 clay & refrac. mat.	0	---	0	---	---	---	---	0	0	---

HOUMA NAVIGATION CANAL, LA
Freight Traffic, 2007 - continued
(thousand short tons)

Commodity	Grand Total	Foreign	Domestic						
		Through	Total	Inbound		Outbound		Through	
		Upbound		Upbound	Downbnd	Upbound	Downbnd	Upbound	Downbnd
Subtotal other non-metal. min.	139	---	139	---	---	45	---	91	3
4900 non-metal. min. nec	139	---	139	---	---	45	---	91	3
Total primary manufactured goods	5	---	5	---	3	0	0	1	0
Subtotal paper products	0	---	0	---	---	---	0	---	---
5190 paper products nec	0	---	0	---	---	---	0	---	---
Subtotal lime, cement and glass	1	---	1	---	---	---	---	1	0
5220 cement & concrete	1	---	1	---	---	---	---	1	0
Subtotal primary iron and steel products	2	---	2	---	2	0	---	---	---
5330 i&s plates & sheets	0	---	0	---	0	---	---	---	---
5370 i&s pipe & tube	2	---	2	---	1	0	---	---	---
Subtotal primary non-ferrous metal products	2	---	2	---	2	---	---	---	---
5480 fab. metal products	2	---	2	---	2	---	---	---	---
Total all manufactured equipment, machinery and products	13	1	12	3	1	1	6	0	2
7110 machinery (not elec)	13	1	12	3	0	1	6	0	2
7900 manufac. prod. nec	0	---	0	---	0	---	---	---	---
Ton-miles (x1000)	24,377	36	24,342	87	84	99	212	22,868	991
Tons All Traffic (x1000)			844						
Ton-miles All Traffic (x1000)			24,390						
Total Trip-ton-miles Internal and Intraport (x1000)			123,071						

ATCHAFALAYA RIVER, LA MORGAN CITY TO GULF OF MEXICO

Section Included: From Morgan City, LA to the 20-foot contour in the Gulf of Mexico. Maintained Depth: 20 feet. Tidal range to 3 feet at mean higher high water.

Comparative Statement of Traffic (thousand short tons)

Year	Total	Year	Total	Year	Total	Year	Total
1998	3,486	2001	2,422	2004	2,379	2007	1,284
1999	2,181	2002	2,271	2005	1,783		
2000	2,747	2003	2,297	2006	1,914		

Freight Traffic, 2007 (thousand short tons)

Commodity	Total	Coastwise		
		Receipts	Through	
			Upbound	Downbnd
Total all commodities	24	3	1	20
Total petroleum and petroleum products	2	---	---	2
Subtotal petroleum products	2	---	---	2
2640 hydrocarbon & petrol gases, liquefied and gaseous	2	---	---	2
Total crude materials, inedible except fuels	19	---	1	18
Subtotal sulphur, clay and salt	1	---	1	0
4782 clay & refrac. mat.	1	---	1	0
Subtotal other non-metal. min.	18	---	0	18
4900 non-metal. min. nec	18	---	0	18
Total all manufactured equipment, machinery and products	0	---	---	0
7110 machinerv (not elec)	0	---	---	0
Total unknown or not elsewhere classified	3	3	---	---
9900 unknown or nec	3	3	---	---
Ton-miles (x1000)	855	106	34	715

Commodity	Total	Internal					
		Inbound		Outbound		Through	
		Upbound	Downbnd	Upbound	Downbnd	Upbound	Downbnd
Total all commodities	1,260	11	7	49	17	731	446
Total petroleum and petroleum products	887	---	---	46	---	657	184
Subtotal crude petroleum	884	---	---	46	---	655	182
2100 crude petroleum	884	---	---	46	---	655	182
Subtotal petroleum products	4	---	---	---	---	2	2
2330 distillate fuel oil	2	---	---	---	---	0	2
2340 residual fuel oil	2	---	---	---	---	2	---
Total chemicals and related products	0	---	---	---	0	0	---
Subtotal other chemicals and related products	0	---	---	---	0	0	---
3276 metallic salts	0	---	---	---	0	---	---
3299 chem. products nec	0	---	---	---	---	0	---
Total crude materials, inedible except fuels	73	0	5	3	0	65	1
Subtotal soil, sand, gravel, rock and stone	57	---	4	---	---	54	---
4322 limestone	19	---	4	---	---	15	---
4331 sand & gravel	3	---	---	---	---	3	---

ATCHAFALAYA RIVER, LA MORGAN CITY TO GULF OF MEXICO
Freight Traffic, 2007 - continued
(thousand short tons)

Commodity	Total	Internal					
		Inbound		Outbound		Through	
		Upbound	Downbnd	Upbound	Downbnd	Upbound	Downbnd
4335 waterway improv. mat	36	—	—	—	—	36	—
Subtotal iron ore and scrap	1	—	—	—	—	1	—
4420 iron & steel scrap	1	—	—	—	—	1	—
Subtotal sulphur, clay and salt	1	0	0	—	—	1	0
4782 clay & refrac. mat.	1	0	0	—	—	1	0
Subtotal other non-metal. min.	14	—	1	3	0	10	1
4900 non-metal. min. nec	14	—	1	3	0	10	1
Total primary manufactured goods	11	0	3	0	0	4	4
Subtotal paper products	0	—	0	—	0	0	0
5190 paper products nec	0	—	0	—	0	0	0
Subtotal lime, cement and glass	2	—	—	—	—	2	0
5220 cement & concrete	2	—	—	—	—	2	0
Subtotal primary iron and steel products	9	0	3	0	0	2	3
5330 i&s plates & sheets	3	—	3	—	—	—	—
5370 i&s pipe & tube	6	0	—	0	0	2	3
Subtotal primary non-ferrous metal products	0	—	—	—	0	0	—
5480 fab. metal products	0	—	—	—	0	0	—
Total food and farm products	238	—	—	—	0	—	238
Subtotal other agricultural products	238	—	—	—	0	—	238
6861 sugar	218	—	—	—	—	—	218
6865 molasses	19	—	—	—	—	—	19
6888 water & ice	1	—	—	—	0	—	0
Total all manufactured equipment, machinery and products	50	10	0	1	16	3	20
7110 machinerv (not elec)	50	10	0	1	16	3	20
Total waste and scrap nec	2	—	—	—	—	2	—
8900 waste and scrap nec	2	—	—	—	—	2	—
Ton-miles (x1000)	26,985	368	36	674	580	23,535	1,791
Internal							
Tons All Traffic (x1000)	1,284						
Ton-miles All Traffic (x1000)	27,842						
Total Trip-ton-miles Internal and Intraport (x1000)	193,381						

ATCHAFALAYA RIVER, LA

Section Included: Old River Lock at Mississippi River through Old River to Three Rivers thence via Atchafalaya River to Morgan City, LA, 123 miles.
Maintained Depth: 12 feet. Tidal Range to 3 feet at mean higher high water.

Comparative Statement of Traffic (thousand short tons)

Year	Total	Year	Total	Year	Total	Year	Total
1998	12,477	2001	11,554	2004	8,826	2007	10,853
1999	13,995	2002	10,699	2005	9,947		
2000	13,441	2003	9,755	2006	11,719		

Freight Traffic, 2007 (thousand short tons)

Commodity	Grand Total	Coastwise Shipments	Domestic						
			Inbound		Outbound		Through		Intra
			Upbound	Downbnd	Upbound	Downbnd	Upbound	Downbnd	
Total. all commodities	10,853	1	829	456	1,229	967	2,002	5,361	9
Total coal	45	—	—	—	—	—	8	38	—
1100 coal & lignite	31	—	—	—	—	—	—	31	—
1200 coal coke	14	—	—	—	—	—	8	6	—
Total petroleum and petroleum products	4,134	—	751	114	1,060	722	677	803	7
Subtotal crude petroleum	739	—	322	—	3	157	243	14	—
2100 crude petroleum	739	—	322	—	3	157	243	14	—
Subtotal petroleum products	3,395	—	429	114	1,057	565	434	789	7
2211 gasoline	727	—	68	23	313	72	27	223	—
2221 kerosene	11	—	—	—	—	11	—	—	—
2330 distillate fuel oil	1,741	—	62	76	740	353	119	391	1
2340 residual fuel oil	478	—	236	16	4	80	100	35	6
2350 lube oil & greases	130	—	—	—	—	—	111	19	—
2429 naphtha & solvents	142	—	53	—	—	12	61	16	—
2430 asphalt, tar & pitch	82	—	—	—	—	—	—	82	—
2640 hydrocarbon & petrol gases, liquefied and gaseous	26	—	—	—	—	—	9	17	—
2990 petro. products nec	59	—	10	—	—	36	7	6	—
Total chemicals and related products	1,508	—	24	97	6	8	798	574	1
Subtotal fertilizers	284	—	21	97	6	8	45	108	—
3110 nitrogenous fert.	206	—	16	69	6	8	36	71	—
3120 phosphatic fert.	12	—	—	3	—	—	1	7	—
3130 potassic fert.	42	—	5	12	—	—	—	25	—
3190 fert. & mixes nec	25	—	—	12	—	—	8	5	—
Subtotal other chemicals and related products	1,224	—	4	—	—	0	753	467	1
3212 benzene & toluene	10	—	—	—	—	—	10	—	—
3219 other hydrocarbons	791	—	—	—	—	—	511	280	—

ATCHAFALAYA RIVER, LA
Freight Traffic, 2007 - continued
(thousand short tons)

Commodity	Grand Total	Domestic							
		Coastwise Shipments	Internal						
			Inbound		Outbound		Through		Intra Upbound
			Upbound	Downbnd	Upbound	Downbnd	Upbound	Downbnd	
3220 alcohols	25	—	—	—	—	14	10	—	
3230 carboxylic acids	40	—	—	—	—	32	7	—	
3240 nitrogen func. comp.	58	—	—	—	—	58	—	—	
3273 ammonia	80	—	—	—	—	20	60	—	
3274 sodium hydroxide	185	—	—	—	—	79	106	—	
3276 metallic salts	33	—	4	—	—	26	3	1	
3298 wood & resin chem.	3	—	—	—	—	3	—	—	
3299 chem. products nec	0	—	—	—	0	—	—	—	
Total crude materials, inedible except fuels	4,167	1	21	233	—	125	215	3,573	
Subtotal soil, sand, gravel, rock and stone	3,931	—	5	233	—	—	134	3,559	
4322 limestone	1,314	—	5	89	—	—	3	1,216	
4331 sand & gravel	892	—	—	25	—	—	2	866	
4335 waterway improv. mat	1,725	—	—	119	—	—	129	1,477	
Subtotal iron ore and scrap	6	—	—	—	—	—	6	—	
4420 iron & steel scrap	6	—	—	—	—	6	—	—	
Subtotal marine shells	3	—	—	—	—	3	—	—	
4515 marine shells	3	—	—	—	—	3	—	—	
Subtotal non-ferrous ores and scrap	8	—	—	—	—	8	—	—	
4650 aluminum ore	7	—	—	—	—	7	—	—	
4670 manganese ore	2	—	—	—	—	2	—	—	
Subtotal sulphur, clay and salt	5	—	4	—	—	1	—	—	
4782 clay & refrac. mat.	5	—	4	—	—	1	—	—	
Subtotal slag	12	—	—	—	—	—	12	—	
4860 slag	12	—	—	—	—	—	12	—	
Subtotal other non-metal. min.	202	1	12	—	—	124	64	2	
4900 non-metal. min. nec	202	1	12	—	—	124	64	2	
Total primary manufactured goods	277	—	4	6	—	14	20	233	
Subtotal paper products	1	—	—	—	—	1	—	—	
5190 paper products nec	1	—	—	—	—	1	—	—	
Subtotal lime, cement and glass	189	—	0	6	—	6	—	177	
5210 lime	60	—	—	6	—	—	—	54	
5220 cement & concrete	130	—	0	—	—	6	—	123	
Subtotal primary iron and steel products	83	—	4	—	—	7	17	56	
5312 pig iron	5	—	1	—	—	—	2	2	
5330 i&s plates & sheets	21	—	—	—	—	—	6	15	
5360 i&s bars & shapes	6	—	—	—	—	—	6	—	
5370 i&s pipe & tube	9	—	2	—	—	7	—	0	
5390 primary i&s nec	42	—	—	—	—	—	3	40	
Subtotal primary non-ferrous metal products	3	—	—	—	—	—	3	—	
5422 aluminum	3	—	—	—	—	—	3	—	
Total food and farm products	596	—	0	3	163	24	280	126	
Subtotal grain	476	—	—	3	112	19	223	118	
6241 wheat	65	—	—	—	29	3	25	8	
6344 corn	113	—	—	3	30	5	63	11	
6442 rice	83	—	—	—	—	2	—	82	
6447 sorghum grains	215	—	—	—	53	9	135	18	
Subtotal oilseeds	103	—	—	—	50	—	44	8	
6522 soybeans	103	—	—	—	50	—	44	8	
Subtotal processed grain and animal feed	8	—	—	—	—	—	8	—	
6782 animal feed, prep.	8	—	—	—	—	—	8	—	
Subtotal other agricultural products	10	—	0	—	—	5	5	—	
6835 fish, prepared	2	—	—	—	—	—	2	—	
6865 molasses	3	—	—	—	—	—	3	—	
6887 groceries	0	—	—	—	—	0	—	—	
6888 water & ice	5	—	0	—	—	5	—	—	
Total all manufactured equipment, machinery and products	124	—	29	2	—	74	5	15	
7110 machinery (not elec)	107	—	29	—	—	74	3	1	
7400 manufac. wood prod.	0	—	—	—	—	0	—	—	
7600 rubber & plastic pr.	15	—	—	2	—	—	—	14	
7900 manufac. prod. nec	3	—	—	—	—	—	2	1	
Ton-miles (x1000)	756,635	6	62,464	13,060	50,234	53,834	205,637	371,111	
Tons All Traffic (x1000)									
Ton-miles All Traffic (x1000)									
Total Trip-ton-miles Internal and Intraport (x1000)									

GULF INTRACOASTAL WATERWAY, MORGAN CITY-PORT ALLEN ROUTE, LA

Section Included: 64.1 miles; Morgan City, LA to Port Allen, LA via the East Atchafalaya Basin Protection Levee Borrow Pit, Bayou Sorrel Lock, Lower Grand River and Bayou Plaquemine to Indian Village, thence via Bayou Grosse Tete and Land Cut to the Mississippi River through lock in levee at Port Allen opposite Baton Rouge, LA. Maintained Depth: 10 feet. Tidal range to 3 feet at mean higher high water.

Comparative Statement of Traffic (thousand short tons)

Year	Total	Year	Total	Year	Total	Year	Total
1998	24,135*	2001	23,298	2004	24,313	2007	22,830
1999	23,202	2002	20,798	2005	23,584		
2000	23,061	2003	24,255	2006	22,494		

*Revised after original year of publication

Note: Above commerce, unless it also transited the Gulf Intracoastal Waterway east or west of Morgan City, LA, is not included in the consolidated report for the Gulf Intracoastal Waterway between Apalachee Bay, FL, and the Mexican border.

Freight Traffic, 2007 (thousand short tons)

Commodity	Grand Total	Domestic								
		Coastwise Shipments	Internal						Through	Intra
			Inbound		Outbound		Upbound	Downbnd		
			Upbound	Downbnd	Upbound	Downbnd				
Total. all commodities	22,830	2	475	419	338	326	11,903	9,360	7	
Total coal	251	—	—	34	—	—	116	101	—	
1100 coal & lignite	122	—	—	34	—	—	—	88	—	
1200 coal coke	129	—	—	—	—	—	116	13	—	
Total petroleum and petroleum products	6,884	2	188	36	62	269	3,082	3,245	—	
Subtotal crude petroleum	261	—	1	—	—	93	84	83	—	
2100 crude petroleum	261	—	1	—	—	93	84	83	—	
Subtotal petroleum products	6,623	2	187	36	62	176	2,998	3,162	—	
2211 gasoline	717	—	—	—	12	81	266	358	—	
2221 kerosene	43	—	—	—	—	—	18	25	—	
2330 distillate fuel oil	1,562	—	1	—	—	—	812	749	—	
2340 residual fuel oil	716	—	—	—	—	—	158	557	—	
2350 lube oil & greases	1,251	—	186	14	—	—	669	382	—	
2410 petro. jelly & waxes	29	—	—	—	—	—	17	12	—	
2429 naphtha & solvents	583	—	—	22	—	25	316	220	—	
2430 asphalt, tar & pitch	644	—	—	—	—	—	496	148	—	
2540 petroleum coke	510	—	—	—	—	—	90	419	—	
2640 hydrocarbon & petrol gases, liquefied and gaseous	190	2	—	—	50	70	56	12	—	
2990 petro. products nec	379	—	—	—	—	—	99	279	—	
Total chemicals and related products	6,688	—	8	22	—	56	4,492	2,110	—	
Subtotal fertilizers	272	—	8	22	—	—	51	191	—	
3110 nitrogenous fert.	183	—	3	8	—	—	35	137	—	
3120 phosphatic fert.	9	—	—	—	—	—	8	1	—	
3130 potassic fert.	33	—	5	11	—	—	—	17	—	
3190 fert. & mixes nec	46	—	—	3	—	—	7	36	—	
Subtotal other chemicals and related products	6,417	—	—	—	—	56	4,441	1,919	—	
3211 acyclic hydrocarbons	385	—	—	—	—	56	43	286	—	
3212 benzene & toluene	902	—	—	—	—	—	634	268	—	
3219 other hydrocarbons	2,288	—	—	—	—	—	2,053	235	—	
3220 alcohols	1,116	—	—	—	—	—	464	652	—	
3230 carboxylic acids	381	—	—	—	—	—	369	12	—	
3240 nitrogen func. comp.	108	—	—	—	—	—	88	19	—	
3260 organic comp. nec	338	—	—	—	—	—	191	147	—	
3272 sulphuric acid	127	—	—	—	—	—	35	92	—	
3273 ammonia	21	—	—	—	—	—	—	21	—	
3274 sodium hydroxide	547	—	—	—	—	—	471	75	—	
3275 inorg. elem., oxides, & halogen salts	135	—	—	—	—	—	61	74	—	
3276 metallic salts	26	—	—	—	—	—	7	19	—	
3298 wood & resin chem.	5	—	—	—	—	—	—	5	—	
3299 chem. products nec	38	—	—	—	—	—	25	13	—	
Total crude materials, inedible except fuels	6,438	—	215	13	272	0	3,657	2,275	7	
Subtotal soil, sand, gravel, rock and stone	2,107	—	—	—	—	—	11	2,096	—	
4322 limestone	1,841	—	—	—	—	—	6	1,835	—	
4323 gypsum	37	—	—	—	—	—	—	37	—	
4331 sand & gravel	37	—	—	—	—	—	5	33	—	
4335 waterway improv. mat	191	—	—	—	—	—	—	191	—	
Subtotal iron ore and scrap	1,102	—	8	1	272	—	795	26	—	
4410 iron ore	8	—	—	—	—	—	—	8	—	
4420 iron & steel scrap	1,094	—	8	1	272	—	795	18	—	
Subtotal non-ferrous ores and scrap	737	—	—	11	—	—	708	17	—	
4650 aluminum ore	735	—	—	11	—	—	708	16	—	
4670 manganese ore	1	—	—	—	—	—	—	1	—	
Subtotal sulphur, clay and salt	6	—	—	—	—	—	—	6	—	
4782 clay & refrac. mat.	6	—	—	—	—	—	—	6	—	
Subtotal slag	79	—	—	—	—	—	—	79	—	
4860 slag	79	—	—	—	—	—	—	79	—	

GULF INTRACOASTAL WATERWAY, MORGAN CITY-PORT ALLEN ROUTE, LA
 Freight Traffic, 2007 - continued
 (thousand short tons)

Commodity	Grand Total	Domestic							
		Coastwise Shipments	Internal						
			Inbound		Outbound		Through		Intra Upbound
			Upbound	Downbnd	Upbound	Downbnd	Upbound	Downbnd	
Subtotal other non-metal. min.	2,408	---	207	---	---	0	2,143	51	7
4900 non-metal. min. nec	2,408	---	207	---	---	0	2,143	51	7
Total primary manufactured goods	2,143	---	62	313	4	---	187	1,578	---
Subtotal lime, cement and glass	676	---	26	276	---	---	---	374	---
5210 lime	114	---	4	110	---	---	---	---	---
5220 cement & concrete	562	---	23	166	---	---	---	374	---
Subtotal primary iron and steel products	1,437	---	36	37	4	---	182	1,179	---
5312 pig iron	50	---	---	---	---	---	---	50	---
5315 ferro alloys	14	---	---	---	---	---	2	12	---
5320 i&s primary forms	19	---	---	---	---	---	1	18	---
5330 i&s plates & sheets	998	---	36	1	---	---	92	868	---
5360 i&s bars & shapes	92	---	---	---	---	---	73	19	---
5370 i&s pipe & tube	196	---	---	35	4	---	8	149	---
5390 primary i&s nec	69	---	---	---	---	---	5	64	---
Subtotal primary non-ferrous metal products	30	---	---	---	---	---	5	25	---
5429 smelted prod. nec	1	---	---	---	---	---	---	1	---
5480 fab. metal products	28	---	---	---	---	---	5	24	---
Total food and farm products	396	---	2	2	---	---	353	39	---
Subtotal grain	65	---	---	2	---	---	53	10	---
6241 wheat	9	---	---	2	---	---	8	---	---
6344 corn	16	---	---	---	---	---	12	3	---
6442 rice	7	---	---	---	---	---	---	7	---
6447 sorghum grains	33	---	---	---	---	---	33	---	---
Subtotal oilseeds	13	---	---	---	---	---	13	---	---
6522 soybeans	13	---	---	---	---	---	13	---	---
Subtotal vegetable products	20	---	---	---	---	---	---	20	---
6653 vegetable oils	20	---	---	---	---	---	---	20	---
Subtotal processed grain and animal feed	3	---	2	---	---	---	2	---	---
6782 animal feed, prep.	3	---	2	---	---	---	2	---	---
Subtotal other agricultural products	294	---	---	---	---	---	286	8	---
6861 sugar	251	---	---	---	---	---	251	---	---
6865 molasses	35	---	---	---	---	---	35	---	---
6889 food products nec	8	---	---	---	---	---	---	8	---
Total all manufactured equipment, machinery and products	28	---	1	---	---	---	16	11	---
7110 machinery (not elec)	24	---	1	---	---	---	14	10	---
7230 ships & boats	0	---	---	---	---	---	0	---	---
7800 empty containers	3	---	---	---	---	---	2	1	---
7900 manufac. prod. nec	0	---	---	---	---	---	0	---	---
Total waste and scrap nec	1	---	---	---	---	---	---	1	---
8900 waste and scrap nec	1	---	---	---	---	---	---	1	---
Ton-miles (x1000)	1,420,305	28	9,984	24,387	20,224	6,093	761,785	597,697	106
Tons All Traffic (x1000)			22,830						
Ton-miles All Traffic (x1000)			1,420,305						
Total Trip-ton-miles Internal and Intraport (x1000)			20,543,305						

PETIT ANSE, TIGRE AND CARLIN BAYOUS, LA

Section Included: Bayou Petit Anse from Gulf Intracoastal Waterway to head of Avery Island, 6.1 miles; Bayou Carlin from mouth to Lake Peigneur, 7.6 miles; Avery (McIlhenny) Canal from Gulf Intracoastal Waterway to Vermillion Bay, 2.7 miles. Maintained Depth: Bayou Petit Anse, 6 feet Bayou Carlin, 9 feet; Avery Canal, Bar Channel, 5 feet; to Gulf Intracoastal Waterway, 7 feet. Tidal Range to 3 feet at mean higher high water.

Comparative Statement of Traffic (thousand short tons)

Year	Total	Year	Total	Year	Total	Year	Total
1998	2,348	2001	3,061	2004	2,503	2007	1,744
1999	2,489	2002	2,210	2005	2,263		
2000	2,557	2003	2,499	2006	2,436		

Freight Traffic, 2007 (thousand short tons)

Commodity	Grand Total	Internal		
		Inbound	Outbound	Through
		Upbound	Downbnd	Upbound
Total. all commodities	1,744	36	1,708	1
Total petroleum and petroleum products	115	---	115	---
Subtotal crude petroleum	95	---	95	---
2100 crude petroleum	95	---	95	---
Subtotal petroleum products	20	---	20	---
2430 asphalt, tar & pitch	20	---	20	---

PETIT ANSE, TIGRE AND CARLIN BAYOUS, LA
 Freight Traffic, 2007 - continued
 (thousand short tons)

Commodity	Grand Total	Internal		
		Inbound	Outbound	Through
		Upbound	Downbnd	Upbound
Total crude materials, inedible except fuels	1,628	36	1,593	—
Subtotal soil, sand, gravel, rock and stone	37	36	1	—
4322 limestone	36	36	—	—
4331 sand & gravel	1	—	1	—
Subtotal sulphur, clay and salt	12	—	12	—
4782 clay & refrac. mat.	12	—	12	—
Subtotal other non-metal. min.	1,579	—	1,579	—
4900 non-metal. min. nec	1,579	—	1,579	—
Total all manufactured equipment, machinery and products	1	—	—	1
7110 machinery (not elec)	1	—	—	1
Ton-miles (x1000)	5,444	166	5,277	1

Tons All Traffic (x1000) 1,744
Ton-miles All Traffic (x1000) 5,444
Total Trip-ton-miles Internal and Intraport (x1000) 2,477,796

FRESHWATER BAYOU, LA

Section Included: 23.1 miles from intersection of Gulf Intracoastal Waterway to the Gulf of Mexico. Maintained Depth: 12 feet. Tidal range to 3 feet at mean higher high water.

Comparative Statement of Traffic (thousand short tons)

Year	Total	Year	Total	Year	Total	Year	Total
1998	1,225	2001	1,654	2004	1,282	2007	1,109
1999	1,322	2002	961	2005	1,041		
2000	1,613	2003	1,115	2006	1,370		

Freight Traffic, 2007 (thousand short tons)

Commodity	Grand Total	Domestic							
		Coastwise		Internal				Intra	
		Through		Inbound	Outbound		Through		Upbound
		Upbound	Downbnd	Upbound	Upbound	Downbnd	Upbound	Downbnd	Upbound
Total. all commodities	1,109	10	23	22	11	48	408	584	4
Total petroleum and petroleum products	18	—	1	—	10	0	2	5	—
Subtotal crude petroleum	11	—	—	—	10	—	1	—	—
2100 crude petroleum	11	—	—	—	10	—	1	—	—
Subtotal petroleum products	6	—	1	—	—	0	1	5	—
2330 distillate fuel oil	6	—	1	—	—	0	1	5	—
Total chemicals and related products	1	—	—	—	—	—	0	1	—
Subtotal other chemicals and related products	1	—	—	—	—	—	0	1	—
3276 metallic salts	1	—	—	—	—	—	0	0	—
3299 chem. products nec	1	—	—	—	—	—	0	0	—
Total crude materials, inedible except fuels	18	1	0	—	0	—	2	14	—
Subtotal sulphur, clay and salt	8	1	0	—	0	—	2	5	—
4782 clay & refrac. mat.	8	1	0	—	0	—	2	5	—
Subtotal other non-metal. min.	9	—	0	—	—	—	—	9	—
4900 non-metal. min. nec	9	—	0	—	—	—	—	9	—
Total primary manufactured goods	4	0	1	0	—	—	0	3	—
Subtotal paper products	0	—	—	0	—	—	0	—	—
5190 paper products nec	0	—	—	0	—	—	0	—	—
Subtotal lime, cement and glass	1	—	—	—	—	—	—	1	—
5220 cement & concrete	1	—	—	—	—	—	—	1	—
Subtotal primary iron and steel products	3	0	1	0	—	—	0	1	—
5360 i&s bars & shapes	0	—	—	0	—	—	—	—	—
5370 i&s pipe & tube	3	0	1	—	—	—	0	1	—
Total food and farm products	31	1	5	—	—	0	2	23	—
Subtotal other agricultural products	31	1	5	—	—	0	2	23	—
6887 groceries	0	—	—	—	—	—	—	0	—
6888 water & ice	31	1	5	—	—	0	2	23	—
Total all manufactured equipment, machinery and products	1,038	8	17	22	0	48	401	539	4
7110 machinery (not elec)	1,038	8	17	22	0	48	401	539	4
7400 manufac. wood prod.	0	—	—	—	—	—	—	0	—

FRESHWATER BAYOU, LA
Freight Traffic, 2007 - continued
(thousand short tons)

Commodity	Grand Total	Domestic							
		Coastwise		Internal					
		Through		Inbound	Outbound		Through		Intra
		Upbound	Downbnd	Upbound	Upbound	Downbnd	Upbound	Downbnd	Upbound
Total waste and scrap nec	0	0	---	---	---	---	---	---	---
8900 waste and scrap nec	0	0	---	---	---	---	---	---	---
Ton-miles (x1000)	20,657	201	465	1	153	1	8,155	11,677	4
Tons All Traffic (x1000)			1,109						
Ton-miles All Traffic (x1000)			20,660						
Total Trip-ton-miles Internal and Intraport (x1000)			24,996						

LAKE CHARLES DEEP WATER CHANNEL, LA (INCLUDED IN GULF INTRACOASTAL WATERWAY CONSOLIDATED REPORT)

Section Included: Calcasieu River to Sabine River, following the Calcasieu-Sabine section of the Gulf Intracoastal Waterway, 24.9 miles. Maintained Depth: 12 feet. Tidal range to 3 feet at mean higher high water.

Comparative Statement of Traffic (thousand short tons)

Year	Total	Year	Total	Year	Total	Year	Total
1998	41,068*	2001	41,849	2004	49,112	2007	51,113
1999	40,850	2002	42,294	2005	45,961		
2000	43,062	2003	45,281	2006	49,340		

*Revised after original year of publication

Totals have been adjusted to reflect modifications to internal tonnage assignments.

Freight Traffic, 2007 (thousand short tons)

Commodity	Grand Total	Domestic							
		Coastwise		Internal					
		Through		Inbound	Outbound		Through		Intra
		Upbound	Downbnd	Upbound	Upbound	Downbnd	Upbound	Downbnd	Upbound
Total. all commodities	51,113	14	1,325	160	118	738	23,388	25,370	
Total coal	375	---	---	---	---	---	175	199	
1100 coal & lignite	101	---	---	---	---	---	---	101	
1200 coal coke	274	---	---	---	---	---	175	99	
Total petroleum and petroleum products	30,106	14	1,274	---	112	326	13,538	14,844	
Subtotal crude petroleum	6,097	---	604	---	99	310	3,735	1,348	
2100 crude petroleum	6,097	---	604	---	99	310	3,735	1,348	
Subtotal petroleum products	24,009	14	669	---	13	15	9,803	13,496	
2211 gasoline	3,303	---	---	---	---	---	935	2,368	
2221 kerosene	240	---	---	---	---	---	49	191	
2330 distillate fuel oil	7,953	---	296	---	13	10	3,430	4,204	
2340 residual fuel oil	4,048	---	363	---	---	5	1,876	1,804	
2350 lube oil & greases	1,995	14	---	---	---	---	1,215	766	
2410 petro. jelly & waxes	38	---	---	---	---	---	24	14	
2429 naphtha & solvents	3,071	---	---	---	---	---	1,043	2,028	
2430 asphalt, tar & pitch	1,085	---	7	---	---	---	669	409	
2540 petroleum coke	884	---	---	---	---	---	129	755	
2640 hydrocarbon & petrol gases, liquefied and gaseous	687	---	---	---	---	---	214	473	
2990 petro. products nec	706	---	3	---	---	---	219	484	
Total chemicals and related products	11,892	---	30	---	---	---	7,181	4,682	
Subtotal fertilizers	385	---	6	---	---	---	92	287	
3110 nitrogenous fert.	263	---	6	---	---	---	62	195	
3120 phosphatic fert.	23	---	---	---	---	---	8	15	
3130 potassic fert.	20	---	---	---	---	---	---	20	
3190 fert. & mixes nec	79	---	---	---	---	---	22	57	
Subtotal other chemicals and related products	11,507	---	24	---	---	---	7,088	4,395	
3211 acyclic hydrocarbons	930	---	21	---	---	---	286	624	
3212 benzene & toluene	1,660	---	---	---	---	---	887	772	
3219 other hydrocarbons	4,261	---	---	---	---	---	3,536	724	
3220 alcohols	1,642	---	---	---	---	---	538	1,104	
3230 carboxylic acids	430	---	---	---	---	---	421	9	
3240 nitrogen func. comp.	376	---	---	---	---	---	301	75	
3260 organic comp. nec	476	---	2	---	---	---	196	278	
3271 sulphur (liquid)	78	---	---	---	---	---	7	70	
3272 sulphuric acid	230	---	---	---	---	---	85	145	
3273 ammonia	70	---	---	---	---	---	40	31	
3274 sodium hydroxide	856	---	---	---	---	---	643	213	
3275 inorg. elem., oxides, & halogen salts	232	---	---	---	---	---	71	162	
3276 metallic salts	168	---	1	---	---	---	45	122	
3297 chemical additives	27	---	---	---	---	---	1	26	
3298 wood & resin chem.	10	---	---	---	---	---	3	7	
3299 chem. products nec	61	---	---	---	---	---	29	32	
Total crude materials, inedible except fuels	4,550	---	14	160	---	59	1,874	2,444	
Subtotal soil, sand, gravel, rock and stone	2,266	---	---	158	---	---	6	2,101	
4322 limestone	1,027	---	---	153	---	---	---	874	
4323 gypsum	37	---	---	---	---	---	---	37	
4327 phosphate rock	1	---	---	---	---	---	---	1	
4331 sand & gravel	216	---	---	5	---	---	6	205	

LAKE CHARLES DEEP WATER CHANNEL, LA (INCLUDED IN GULF INTRACOASTAL WATERWAY CONSOLIDATED REPORT)
 Freight Traffic, 2007 - continued
 (thousand short tons)

Commodity	Grand Total	Domestic					
		Coastwise Through	Internal				Through
			Inbound		Outbound		
			Upbound	Downbnd	Upbound	Downbnd	
4335 waterway improv. mat	984	---	---	---	---	---	984
Subtotal iron ore and scrap	1,106	---	---	---	---	1,049	57
4410 iron ore	26	---	---	---	---	---	26
4420 iron & steel scrap	1,080	---	---	---	---	1,049	31
Subtotal non-ferrous ores and scrap	853	---	13	---	---	777	63
4650 aluminum ore	793	---	---	---	---	775	17
4670 manganese ore	45	---	---	---	---	2	43
4680 non-ferrous scrap	13	---	13	---	---	---	---
4690 non-ferrous ores nec	3	---	---	---	---	---	3
Subtotal sulphur, clay and salt	23	---	1	---	---	8	15
4782 clay & refrac. mat.	23	---	1	---	---	8	15
Subtotal slag	95	---	---	2	---	---	93
4860 slag	95	---	---	2	---	---	93
Subtotal other non-metal. min.	207	---	---	---	---	51	42
4900 non-metal. min. nec	207	---	---	---	---	51	42
Total primary manufactured goods	3,011	---	6	---	7	4	371
Subtotal paper products	0	---	0	---	---	0	0
5190 paper products nec	0	---	0	---	---	0	0
Subtotal lime, cement and glass	917	---	---	---	---	2	916
5220 cement & concrete	914	---	---	---	---	2	913
5290 misc. mineral prod.	3	---	---	---	---	---	3
Subtotal primary iron and steel products	2,053	---	6	---	3	2	366
5312 pig iron	117	---	---	---	---	---	117
5315 ferro alloys	37	---	---	---	---	---	35
5320 i&s primary forms	19	---	---	---	---	1	18
5330 i&s plates & sheets	1,116	---	6	---	---	107	1,003
5360 i&s bars & shapes	117	---	---	---	3	1	22
5370 i&s pipe & tube	369	---	---	---	---	1	214
5390 primary i&s nec	278	---	---	---	---	---	267
Subtotal primary non-ferrous metal products	40	---	---	---	3	0	5
5422 aluminum	5	---	---	---	3	---	1
5429 smelted prod. nec	1	---	---	---	---	---	1
5480 fab. metal products	34	---	---	---	---	0	29
Total food and farm products	416	---	---	---	---	3	194
Subtotal grain	160	---	---	---	---	---	150
6344 corn	8	---	---	---	---	---	8
6442 rice	143	---	---	---	---	---	143
6447 sorghum grains	10	---	---	---	---	10	---
Subtotal oilseeds	2	---	---	---	---	---	2
6522 soybeans	2	---	---	---	---	2	---
Subtotal vegetable products	37	---	---	---	---	---	34
6653 vegetable oils	37	---	---	---	---	3	34
Subtotal processed grain and animal feed	25	---	---	---	---	3	15
6782 animal feed, prep.	25	---	---	---	---	3	15
Subtotal other agricultural products	191	---	---	---	---	0	171
6861 sugar	169	---	---	---	---	---	169
6865 molasses	9	---	---	---	---	1	8
6885 alcoholic beverages	3	---	---	---	---	---	3
6888 water & ice	1	---	---	---	---	0	0
6889 food products nec	8	---	---	---	---	---	8
Total all manufactured equipment, machinery and products	121	0	1	---	---	13	53
7110 machinery (not elec)	38	0	1	---	---	13	13
7230 ships & boats	0	---	---	---	---	0	---
7300 ordnance & access.	0	---	0	---	---	---	---
7800 empty containers	3	---	---	---	---	---	1
7900 manufac. prod. nec	80	---	---	---	---	41	39
Total waste and scrap nec	642	---	2	---	---	334	2
8900 waste and scrap nec	642	---	2	---	---	334	2
Ton-miles (x1000)	1,022,113	0	22,773	160	959	14,882	472,538
Tons All Traffic (x1000)							51,113
Ton-miles All Traffic (x1000)							1,022,113
Total Trip-ton-miles Internal and Intraport (x1000)							31,106,222

BAYOU TECHE, LA

Section Included: Mouth to Arnaudville, LA, 106.5 miles. Maintained Depth: to mile 4.5, 3 feet; to New Iberia, LA, 3 feet; to Keystone Lock, 4 feet; to Breaux Bridge, LA, 7 feet. Tidal range to 3 feet at mean higher high water.

Comparative Statement of Traffic (thousand short tons)

Year	Total	Year	Total	Year	Total	Year	Total
1998	1,879	2001	1,724	2004	1,321	2007	740
1999	1,436	2002	1,564	2005	1,411		
2000	1,562	2003	1,408	2006	1,559		

Freight Traffic, 2007 (thousand short tons)

Commodity	Grand Total	Internal		
		Inbound	Outbound	Intra
		Upbound	Downbnd	Upbound
Total. all commodities	740	198	541	1
Total petroleum and petroleum products	219	24	193	1
Subtotal crude petroleum	212	17	193	1
2100 crude petroleum	212	17	193	1
Subtotal petroleum products	7	7	—	—
2340 residual fuel oil	7	7	—	—
Total crude materials, inedible except fuels	158	158	—	—
Subtotal soil, sand, gravel, rock and stone	151	151	—	—
4322 limestone	106	106	—	—
4331 sand & gravel	3	3	—	—
4335 waterway improv. mat	43	43	—	—
Subtotal other non-metal. min.	7	7	—	—
4900 non-metal. min. nec	7	7	—	—
Total primary manufactured goods	15	15	—	—
Subtotal lime, cement and glass	15	15	—	—
5220 cement & concrete	15	15	—	—
Total food and farm products	348	—	348	—
Subtotal other agricultural products	348	—	348	—
6861 sugar	292	—	292	—
6865 molasses	56	—	56	—
Ton-miles (x1000)	22,029	2,767	19,227	35

Tons All Traffic (x1000) 740
 Ton-miles All Traffic (x1000) 22,029
 Total Trip-ton-miles Internal and Intraport (x1000) 316,055

MERMENTAU RIVER, LA

Section Included: Lower Mermentau River from Gulf Intracoastal Waterway to Gulf of Mexico; Inland Waterway from Vermilion Bay to the Mermentau River; and waterway from White Lake to Pecan Island. Maintained Depth: Lower Mermentau River, through Grand Lake, 4 feet; to Catfish Point Control Structure, 7 feet; to Grand Cheniere Highway Bridge, 12 feet; through New Channel to jetties, 10 feet; Bar Channel; 10 feet. Inland Waterway, through Schooner Bayou Cut-Off Canal to control structure, 9.0 feet; to White Lake, 11 feet; through White Lake, 6 feet; through Turtle Lake, 8 feet; through Collicon Lake, 4 feet; through Grand Lake, 4 feet; north prong of Schooner Bayou, 7 feet. Tidal range to 3 feet at mean higher high water.

Comparative Statement of Traffic (thousand short tons)

Year	Total	Year	Total	Year	Total	Year	Total
1998	740	2001	741	2004	831	2007	801
1999	750	2002	736	2005	663		
2000	807	2003	783	2006	654		

Freight Traffic, 2007 (thousand short tons)

Commodity	Grand Total	Internal				
		Inbound		Outbound		Through
		Upbound	Downbnd	Upbound	Downbnd	Downbnd
Total. all commodities	800	2	13	435	325	26
Total petroleum and petroleum products	753	2	5	430	290	26
Subtotal crude petroleum	721	0	—	430	290	—
2100 crude petroleum	721	0	—	430	290	—
Subtotal petroleum products	32	2	5	—	—	26
2330 distillate fuel oil	30	2	2	—	—	26
2340 residual fuel oil	3	—	3	—	—	—
Total chemicals and related products	0	0	—	—	—	—
Subtotal other chemicals and related products	0	0	—	—	—	—
3282 pigments & paints	0	0	—	—	—	—
Total crude materials, inedible except fuels	35	—	1	4	30	—
Subtotal other non-metal. min.	35	—	1	4	30	—
4900 non-metal. min. nec	35	—	1	4	30	—
Total primary manufactured goods	1	0	1	—	0	—
Subtotal paper products	0	—	—	—	0	—
5190 paper products nec	0	—	—	—	0	—
Subtotal lime, cement and glass	1	—	1	—	—	—
5220 cement & concrete	1	—	1	—	—	—
Subtotal primary non-ferrous metal products	0	0	—	—	0	—
5480 fab. metal products	0	0	—	—	0	—
Total all manufactured equipment, machinery and products	12	0	7	0	5	—

MERMENTAU RIVER, LA
Freight Traffic, 2007 - continued
(thousand short tons)

Commodity	Grand Total	Internal				
		Inbound		Outbound		Through
		Upbound	Downbnd	Upbound	Downbnd	Downbnd
7110 machinery (not elec)	12	0	7	0	5	—
Total waste and scrap nec	0	0	—	—	—	—
8900 waste and scrap nec	0	0	—	—	—	—
Ton-miles (x1000)	22,692	52	314	11,689	9,727	910

Tons All Traffic (x1000) 801
Ton-miles All Traffic (x1000) 22,694
Total Trip-ton-miles Internal and Intraport (x1000) 85,437

BAYOU TECHE AND VERMILION RIVER, LA

Section Included: 52 miles from Vermilion Bay to General Mouton Avenue Bridge at Lafayette, LA. Maintained Depth: Bar Channel, 8 feet; to Gulf Intracoastal Waterway, 11 feet; to Abbeville, LA, 9 feet; to mile 40, 8 feet; to Pinhook Bridge, 5 feet. Tidal range to 3 feet at mean higher high water.

Comparative Statement of Traffic (thousand short tons)

Year	Total	Year	Total	Year	Total	Year	Total
1998	1,804	2001	1,050	2004	978	2007	1,108
1999	1,490	2002	815	2005	871		
2000	1,200	2003	934	2006	1,374		

Freight Traffic, 2007 (thousand short tons)

Commodity	Grand Total	Domestic						
		Coastwise		Internal				Intra
		Receipts	Shipments	Inbound		Outbound		
				Upbound	Downbnd	Upbound	Downbnd	
Total. all commodities	1,107	15	53	672	80	153	135	1
Total petroleum and petroleum products	84	0	1	1	1	4	77	0
Subtotal crude petroleum	80	—	—	1	—	2	77	—
2100 crude petroleum	80	—	—	1	—	2	77	—
Subtotal petroleum products	4	0	1	—	1	2	—	0
2330 distillate fuel oil	4	0	1	—	1	2	—	0
Total chemicals and related products	4	—	—	1	2	1	—	—
Subtotal fertilizers	1	—	—	1	—	—	—	—
3130 potassic fert.	1	—	—	1	—	—	—	—
Subtotal other chemicals and related products	3	—	—	—	2	1	—	—
3276 metallic salts	3	—	—	—	2	0	—	—
3299 chem. products nec	0	—	—	—	—	0	—	—
Total crude materials, inedible except fuels	709	2	0	609	46	41	10	—
Subtotal soil, sand, gravel, rock and stone	648	—	—	609	30	—	10	—
4322 limestone	445	—	—	405	30	—	10	—
4331 sand & gravel	194	—	—	194	—	—	—	—
4335 waterway improv. mat	10	—	—	10	—	—	—	—
Subtotal iron ore and scrap	24	—	—	—	—	24	—	—
4420 iron & steel scrap	24	—	—	—	—	24	—	—
Subtotal sulphur, clay and salt	2	1	0	—	0	1	—	—
4782 clay & refrac. mat.	2	1	0	—	0	1	—	—
Subtotal other non-metal. min.	34	1	0	—	16	16	1	—
4900 non-metal. min. nec	34	1	0	—	16	16	1	—
Total primary manufactured goods	42	0	1	28	0	8	4	—
Subtotal lime, cement and glass	29	—	—	28	0	1	—	—
5210 lime	28	—	—	28	—	—	—	—
5220 cement & concrete	1	—	—	—	0	1	—	—
Subtotal primary iron and steel products	6	0	1	—	0	5	0	—
5370 i&s pipe & tube	6	0	1	—	0	5	0	—
Subtotal primary non-ferrous metal products	7	—	—	—	—	3	4	—
5480 fab. metal products	7	—	—	—	—	3	4	—
Total food and farm products	43	3	18	2	2	13	5	0
Subtotal grain	2	—	—	2	—	—	—	—
6442 rice	2	—	—	2	—	—	—	—
Subtotal processed grain and animal feed	8	—	—	—	—	6	2	—
6782 animal feed, prep.	8	—	—	—	—	6	2	—
Subtotal other agricultural products	34	3	18	—	2	7	4	0
6835 fish, prepared	2	—	—	—	—	2	—	—
6887 groceries	0	—	—	—	—	0	—	—
6888 water & ice	32	3	18	—	2	5	4	0
Total all manufactured equipment, machinery and products	209	9	21	30	28	83	38	0
7110 machinery (not elec)	209	9	21	30	28	83	38	0

BAYOU TECHE AND VERMILION RIVER, LA
Freight Traffic, 2007 - continued
(thousand short tons)

Commodity	Grand Total	Domestic						
		Coastwise		Internal				
		Receipts	Shipments	Inbound		Outbound		Intra
		Upbound	Downbnd	Upbound	Downbnd	Upbound		
Total waste and scrap nec	17	2	12	---	---	3	---	---
8900 waste and scrap nec	17	2	12	---	---	3	---	---
Ton-miles (x1000)	15,996	37	107	14,047	74	125	1,606	1

Tons All Traffic (x1000) 1,108
Ton-miles All Traffic (x1000) 15,997
Total Trip-ton-miles Internal and Intraport (x1000) 685,665

MERMENTAU RIVER, BAYOUS NEZPIQUE AND DES CANNES, LA

Section Included: Mermentau River from Gulf Intracoastal Waterway to mile 71.5; Bayou Nezpique from mouth to mile 25; Bayou Des Cannes from mouth to mile 8.5. Maintained Depth: Mermentau River from Gulf Intracoastal Waterway to mile 71.5, 9.0 feet; Bayou Nezpique to I-10 Bridge, 14 feet; Bayou Des Cannes to I-10 Bridge, 10 feet. Tidal range to 3 feet at mean higher high water.

Comparative Statement of Traffic (thousand short tons)

Year	Total	Year	Total	Year	Total	Year	Total
1998	773	2001	869	2004	547	2007	475
1999	1,053	2002	853	2005	547		
2000	868	2003	1,191	2006	510		

Freight Traffic, 2007 (thousand short tons)

Commodity	Grand Total	Internal	
		Inbound Upbound	Outbound Downbnd
Total. all commodities	475	213	261
Total petroleum and petroleum products	210	---	210
Subtotal crude petroleum	133	---	133
2100 crude petroleum	133	---	133
Subtotal petroleum products	77	---	77
2640 hydrocarbon & petrol gases, liquefied and aeseous	77	---	77
Total chemicals and related products	29	29	---
Subtotal fertilizers	29	29	---
3110 nitrogenous fert.	15	15	---
3130 potassic fert.	11	11	---
3190 fert. & mixes nec	3	3	---
Total crude materials, inedible except fuels	184	184	---
Subtotal soil, sand, gravel, rock and stone	184	184	---
4322 limestone	180	180	---
4331 sand & gravel	3	3	---
Total food and farm products	51	---	51
Subtotal grain	25	---	25
6241 wheat	6	---	6
6344 corn	2	---	2
6442 rice	10	---	10
6447 sorghum grains	7	---	7
Subtotal oilseeds	26	---	26
6522 soybeans	26	---	26
Total all manufactured equipment, machinery and products	1	1	---
7110 machinery (not elec)	1	1	---
Ton-miles (x1000)	9,743	5,561	4,182

Tons All Traffic (x1000) 475
Ton-miles All Traffic (x1000) 9,743
Total Trip-ton-miles Internal and Intraport (x1000) 241,926

CALCASIEU RIVER AND PASS, LA (LAKE CHARLES, LA)

Section Included: Phillips Bluff, LA, to the 42-foot contour in Gulf of Mexico, 109.5 miles. Maintained Depth: Bar channel, 42 feet; jetty channel, 42 feet; to Lake Charles, 41-42 feet; miles 34 to 36, 36 feet; to mile 56, 12 feet; to mile 68, 7 feet. Tidal range to 3 feet at mean higher high water.

Comparative Statement of Traffic (thousand short tons)

Year	Total	Year	Total	Year	Total	Year	Total
1998	53,701*	2001	52,845	2004	54,768	2007	64,234
1999	50,742	2002	47,522	2005	52,725		
2000	53,007*	2003	53,364	2006	58,410		

*Revised after original year of publication

Freight Traffic, 2007 (thousand short tons)

Commodity	Total	Foreign		Canadian	
		Inbound*	Outbound*	Inbound	Outbound
Total. all commodities	39,712	34,299	5,115	158	141
Total coal	66	66	---	---	---
1100 coal & lignite	66	66	---	---	---

CALCASIEU RIVER AND PASS, LA (LAKE CHARLES, LA)
Freight Traffic, 2007 - continued
(thousand short tons)

Commodity	Total	Foreign		Canadian	
		Inbound*	Outbound*	Inbound	Outbound
Total petroleum and petroleum products	35,778	31,971	3,778	0	30
Subtotal crude petroleum	25,659	25,659	—	—	—
2100 crude petroleum	25,659	25,659	—	—	—
Subtotal petroleum products	10,119	6,312	3,778	0	30
2211 gasoline	501	106	395	—	—
2330 distillate fuel oil	1,116	167	949	—	—
2340 residual fuel oil	112	112	—	—	—
2350 lube oil & greases	19	—	19	—	—
2410 petro. jelly & waxes	13	—	9	—	4
2429 naphtha & solvents	159	159	—	—	—
2430 asphalt, tar & pitch	3	—	3	—	—
2540 petroleum coke	2,585	157	2,403	0	25
2640 hydrocarbon & petrol gases, liquefied and gaseous	5,611	5,611	—	—	—
2990 petro. products nec	0	0	—	—	—
Total chemicals and related products	1,034	11	1,022	—	—
Subtotal fertilizers	0	—	0	—	—
3190 fert. & mixes nec	0	—	0	—	—
Subtotal other chemicals and related products	1,034	11	1,022	—	—
3211 acyclic hydrocarbons	3	3	—	—	—
3219 other hydrocarbons	206	—	206	—	—
3220 alcohols	6	6	—	—	—
3230 carboxylic acids	3	3	—	—	—
3260 organic comp. nec	0	—	0	—	—
3274 sodium hydroxide	653	—	653	—	—
3275 inorg. elem., oxides, & halogen salts	0	—	0	—	—
3276 metallic salts	39	—	39	—	—
3279 inorganic chem. nec	2	—	2	—	—
3282 pigments & paints	0	0	—	—	—
3286 plastics	121	—	121	—	—
3299 chem. products nec	1	—	1	—	—
Total crude materials, inedible except fuels	2,200	2,070	—	130	—
Subtotal forest products, wood and chips	81	81	—	—	—
4150 fuel wood	0	0	—	—	—
4189 lumber	81	81	—	—	—
Subtotal pulp and waste paper	8	8	—	—	—
4225 pulp & waste paper	8	8	—	—	—
Subtotal soil, sand, gravel, rock and stone	1,601	1,497	—	104	—
4322 limestone	1,398	1,398	—	—	—
4331 sand & gravel	204	100	—	104	—
Subtotal iron ore and scrap	0	0	—	—	—
4420 iron & steel scrap	0	0	—	—	—
Subtotal non-ferrous ores and scrap	92	66	—	26	—
4670 manganese ore	3	3	—	—	—
4680 non-ferrous scrap	26	—	—	26	—
4690 non-ferrous ores nec	63	63	—	—	—
Subtotal other non-metal. min.	417	417	—	—	—
4900 non-metal. min. nec	417	417	—	—	—
Total primary manufactured goods	188	165	1	22	—
Subtotal paper products	1	1	0	—	—
5120 paper & paperboard	1	1	0	—	—
5190 paper products nec	0	0	0	—	—
Subtotal primary iron and steel products	12	12	0	—	—
5320 i&s primary forms	0	0	—	—	—
5330 i&s plates & sheets	7	7	—	—	—
5360 i&s bars & shapes	4	4	0	—	—
5370 i&s pipe & tube	0	0	0	—	—
5390 primary i&s nec	1	1	—	—	—
Subtotal primary non-ferrous metal products	90	68	0	22	—
5422 aluminum	27	16	—	11	—
5480 fab. metal products	62	51	0	11	—
Subtotal primary wood products	84	84	—	—	—
5540 primary wood prod.	84	84	—	—	—
Total food and farm products	307	0	306	—	—
Subtotal grain	283	—	283	—	—
6241 wheat	5	—	5	—	—
6442 rice	277	—	277	—	—
Subtotal vegetable products	15	—	15	—	—
6653 vegetable oils	1	—	1	—	—
6654 vegetables & prod.	14	—	14	—	—
Subtotal processed grain and animal feed	5	—	5	—	—
6746 wheat flour	3	—	3	—	—
6747 grain mill products	2	—	2	—	—
6782 animal feed, prep.	0	—	0	—	—
Subtotal other agricultural products	3	0	3	—	—
6889 food products nec	3	0	3	—	—
Total all manufactured equipment, machinery and products	138	13	8	6	111
7110 machinery (not elec)	14	12	2	—	—
7120 electrical machinery	117	0	0	6	111
7210 vehicles & parts	0	0	0	—	—
7230 ships & boats	5	0	5	—	—
7300 ordnance & access.	0	—	0	—	—
7400 manufac. wood prod.	0	0	—	—	—
7500 textile products	0	—	0	—	—
7600 rubber & plastic pr.	0	0	0	—	—
7900 manufac. prod. nec	2	1	1	—	—
Total unknown or not elsewhere classified	2	2	0	—	—
9900 unknown or nec	2	2	0	—	—

CALCASIEU RIVER AND PASS, LA (LAKE CHARLES, LA)
Freight Traffic, 2007 - continued
(thousand short tons)

Commodity	Total	Domestic				
		Coastwise		Internal		
		Receipts	Shipments	Receipts	Shipments	Intrapor
Total. all commodities	24,522	339	3,603	9,399	9,974	1,208
Total coal	255	—	—	124	131	—
1100 coal & lignite	96	—	—	96	—	—
1200 coal coke	159	—	—	28	131	—
Total petroleum and petroleum products	18,968	309	3,537	6,481	7,550	1,091
Subtotal crude petroleum	4,510	142	—	3,618	485	265
2100 crude petroleum	4,510	142	—	3,618	485	265
Subtotal petroleum products	14,458	167	3,537	2,863	7,065	826
2211 gasoline	4,133	—	2,707	142	1,271	13
2221 kerosene	380	—	—	11	69	300
2330 distillate fuel oil	4,609	42	511	1,161	2,660	235
2340 residual fuel oil	1,906	44	157	765	856	83
2350 lube oil & greases	892	—	69	11	756	55
2410 petro. jelly & waxes	10	—	—	6	2	2
2429 naphtha & solvents	1,663	18	93	259	1,182	110
2430 asphalt, tar & pitch	275	63	—	61	151	—
2540 petroleum coke	440	—	—	379	57	4
2640 hydrocarbon & petrol gases, liquefied and gaseous	35	—	—	35	—	—
2990 petro. products nec	117	—	—	32	60	24
Total chemicals and related products	1,867	10	30	384	1,333	109
Subtotal other chemicals and related products	1,867	10	30	384	1,333	109
3211 acyclic hydrocarbons	186	—	—	182	4	—
3212 benzene & toluene	99	—	—	51	44	3
3219 other hydrocarbons	612	—	—	57	555	—
3220 alcohols	3	—	—	—	3	—
3271 sulphur (liquid)	68	—	—	—	68	—
3272 sulphuric acid	65	—	—	43	22	—
3274 sodium hydroxide	666	10	30	24	519	83
3275 inorg. elem., oxides, & halogen salts	21	—	—	15	7	—
3276 metallic salts	119	—	—	7	88	23
3297 chemical additives	1	—	—	1	—	—
3299 chem. products nec	28	—	—	5	23	—
Total crude materials, inedible except fuels	1,596	18	1	1,453	116	7
Subtotal soil, sand, gravel, rock and stone	1,359	—	—	1,359	—	—
4322 limestone	673	—	—	673	—	—
4331 sand & gravel	89	—	—	89	—	—
4335 waterway improv. mat	597	—	—	597	—	—
Subtotal iron ore and scrap	65	—	—	—	65	—
4420 iron & steel scrap	65	—	—	—	65	—
Subtotal non-ferrous ores and scrap	17	—	—	17	—	—
4650 aluminum ore	17	—	—	17	—	—
Subtotal sulphur, clay and salt	7	0	1	1	5	—
4782 clay & refrac. mat.	7	0	1	1	5	—
Subtotal other non-metal. min.	147	18	0	76	45	7
4900 non-metal. min. nec	147	18	0	76	45	7
Total primary manufactured goods	613	—	—	601	12	0
Subtotal paper products	3	—	—	2	1	—
5190 paper products nec	3	—	—	2	1	—
Subtotal lime, cement and glass	476	—	—	473	3	—
5220 cement & concrete	476	—	—	473	3	—
Subtotal primary iron and steel products	134	—	—	127	7	—
5320 i&s primary forms	0	—	—	0	—	—
5360 i&s bars & shapes	1	—	—	—	1	—
5370 i&s pipe & tube	133	—	—	127	6	—
Subtotal primary non-ferrous metal products	0	—	—	0	0	0
5480 fab. metal products	0	—	—	0	0	0
Total food and farm products	45	—	—	6	39	0
Subtotal vegetable products	0	—	—	—	—	0
6653 vegetable oils	0	—	—	—	—	0
Subtotal processed grain and animal feed	10	—	—	—	10	—
6782 animal feed, prep.	10	—	—	—	10	—
Subtotal other agricultural products	35	—	—	6	29	—
6888 water & ice	35	—	—	6	29	—
Total all manufactured equipment, machinery and products	1,118	1	34	347	736	1
7110 machinery (not elec)	1,067	1	—	347	719	1
7120 electrical machinery	0	—	—	0	—	—
7400 manufac. wood prod.	0	—	—	0	0	—
7900 manufac. prod. nec	51	—	34	—	17	—
Total waste and scrap nec	60	—	—	2	58	—
8900 waste and scrap nec	60	—	—	2	58	—
Total unknown or not elsewhere classified	0	0	—	—	—	—
9900 unknown or nec	0	0	—	—	—	—

*Includes 363 tons of foreign inbound in-transits; Includes 1,457 tons of foreign outbound in-transits.

PORT OF NEW ORLEANS, LA

Section Included: Both banks of the Mississippi River from mile 81.2 A.H.P. through mile 114.9 A.H.P.; Innerharbor Navigation Canal, 5.5 miles; Mississippi River-Gulf Outlet from its junction with the Innerharbor Navigation Canal to Bayou Bienvenue, 7 miles; and Harvey Canal, 5.5 miles. Maintained Depth: Mississippi River, 45 feet; Innerharbor Navigation Canal, 30 feet to mile 2.1, thence 32 feet; Mississippi River-Gulf Outlet, 36 feet; in bar channel, 37 feet; Harvey Canal, 12 feet. Tidal range to 3 feet at mean higher high water.

Comparative Statement of Traffic (thousand short tons)

Year	Total	Year	Total	Year	Total	Year	Total
1998	88,890*	2001	85,628	2004	78,085	2007	76,046
1999	87,511	2002	85,000	2005	65,876		
2000	89,999*	2003	83,847	2006	76,901		

*Revised after original year of publication

Freight Traffic, 2007 (thousand short tons)

Commodity	Total	Foreign		Canadian	
		Inbound*	Outbound*	Inbound	Outbound
Total, all commodities	37,791	21,429	16,124	224	14
Total coal	175	160	16	—	—
1100 coal & lignite	156	141	15	—	—
1200 coal coke	19	19	1	—	—
Total petroleum and petroleum products	12,820	9,398	3,398	10	14
Subtotal crude petroleum	7,910	7,910	—	—	—
2100 crude petroleum	7,910	7,910	—	—	—
Subtotal petroleum products	4,910	1,488	3,398	10	14
2211 gasoline	273	69	197	—	7
2330 distillate fuel oil	2,455	592	1,863	—	—
2340 residual fuel oil	1,116	263	853	—	—
2350 lube oil & greases	22	10	12	—	—
2410 petro. jelly & waxes	0	—	0	—	—
2429 naphtha & solvents	245	107	138	—	—
2430 asphalt, tar & pitch	72	49	23	—	—
2540 petroleum coke	616	287	312	10	7
2640 hydrocarbon & petrol gases, liquefied and gaseous	111	111	0	—	—
Total chemicals and related products	4,762	3,242	1,499	21	—
Subtotal fertilizers	1,617	1,615	2	—	—
3110 nitrogenous fert.	1,265	1,265	—	—	—
3120 phosphatic fert.	58	58	—	—	—
3130 potassic fert.	285	285	—	—	—
3190 fert. & mixes nec	9	7	2	—	—
Subtotal other chemicals and related products	3,145	1,627	1,497	21	—
3211 acyclic hydrocarbons	72	52	3	16	—
3212 benzene & toluene	35	27	3	5	—
3219 other hydrocarbons	153	68	85	—	—
3220 alcohols	316	246	70	—	—
3230 carboxylic acids	142	33	109	—	—
3240 nitrogen func. comp.	125	29	96	—	—
3250 organo - inorg. comp.	145	32	113	—	—
3260 organic comp. nec	79	46	33	—	—
3272 sulphuric acid	23	18	5	—	—
3273 ammonia	551	551	0	—	—
3274 sodium hydroxide	51	6	45	—	—
3275 inorg. elem., oxides, & halogen salts	510	95	415	—	—
3276 metallic salts	236	198	38	—	—
3279 inorganic chem. nec	54	53	2	—	—
3281 radioactive material	17	5	12	—	—
3282 pigments & paints	44	3	41	—	—
3283 coloring mat. nec	14	2	11	—	—
3284 medicines	4	1	3	—	—
3285 perfumes & cleansers	25	4	22	—	—
3286 plastics	349	96	252	—	—
3291 pesticides	87	11	75	—	—
3292 starches, gluten, glue	14	1	13	—	—
3293 explosives	0	0	—	—	—
3297 chemical additives	54	39	14	—	—
3298 wood & resin chem.	2	2	0	—	—
3299 chem. products nec	44	8	37	—	—
Total crude materials, inedible except fuels	3,214	2,735	309	170	—
Subtotal forest products, wood and chips	541	481	60	—	—
4110 rubber & gums	354	351	2	—	—
4150 fuel wood	0	0	—	—	—
4170 wood in the rough	7	6	0	—	—
4189 lumber	180	123	57	—	—
4190 forest products nec	0	0	0	—	—
Subtotal pulp and waste paper	137	16	121	—	—
4225 pulp & waste paper	137	16	121	—	—
Subtotal soil, sand, gravel, rock and stone	554	419	3	132	—
4310 building stone	15	15	0	—	—
4322 limestone	78	78	—	—	—
4323 gypsum	133	—	0	132	—
4327 phosphate rock	325	325	—	—	—
4331 sand & gravel	3	1	2	—	—
Subtotal iron ore and scrap	506	457	49	—	—
4410 iron ore	457	456	1	—	—
4420 iron & steel scrap	49	0	49	—	—
Subtotal marine shells	0	0	—	—	—
4515 marine shells	0	0	—	—	—
Subtotal non-ferrous ores and scrap	1,042	949	56	38	—
4650 aluminum ore	341	333	8	—	—
4670 manganese ore	140	132	—	8	—

PORT OF NEW ORLEANS, LA
Freight Traffic, 2007 - continued
(thousand short tons)

Commodity	Total	Foreign		Canadian	
		Inbound*	Outbound*	Inbound	Outbound
4680 non-ferrous scrap	51	30	1	20	—
4690 non-ferrous ores nec	511	454	47	10	—
Subtotal sulphur, clay and salt	96	79	17	—	—
4741 sulphur, (dry)	1	0	1	—	—
4782 clay & refrac. mat.	94	79	15	—	—
Subtotal slag	56	56	—	—	—
4860 slag	56	56	—	—	—
Subtotal other non-metal. min.	281	279	2	—	—
4900 non-metal. min. nec	281	279	2	—	—
Total primary manufactured goods	5,228	4,479	725	23	0
Subtotal paper products	403	42	360	—	—
5110 newsprint	20	—	20	—	—
5120 paper & paperboard	364	36	328	—	—
5190 paper products nec	19	7	13	—	—
Subtotal lime, cement and glass	215	203	12	—	—
5220 cement & concrete	143	143	0	—	—
5240 glass & glass prod.	7	2	5	—	—
5290 misc. mineral prod.	65	59	7	—	—
Subtotal primary iron and steel products	3,442	3,200	242	—	—
5312 pig iron	549	549	—	—	—
5315 ferro alloys	514	500	14	—	—
5320 i&s primary forms	364	259	104	—	—
5330 i&s plates & sheets	670	566	104	—	—
5360 i&s bars & shapes	697	686	12	—	—
5370 i&s pipe & tube	625	617	8	—	—
5390 primary i&s nec	22	22	0	—	—
Subtotal primary non-ferrous metal products	1,061	931	106	23	0
5421 copper	57	57	0	—	—
5422 aluminum	281	275	6	—	—
5429 smelted prod. nec	186	177	10	—	—
5480 fab. metal products	536	422	90	23	0
Subtotal primary wood products	108	103	5	—	—
5540 primary wood prod.	108	103	5	—	—
Total food and farm products	10,821	943	9,878	—	—
Subtotal fish	8	1	7	—	—
6134 fish (not shellfish)	7	0	7	—	—
6136 shellfish	1	0	0	—	—
Subtotal grain	6,459	3	6,456	—	—
6241 wheat	1,277	—	1,277	—	—
6344 corn	4,712	0	4,712	—	—
6442 rice	167	3	164	—	—
6443 barley & rye	0	—	0	—	—
6447 sorghum grains	301	—	301	—	—
Subtotal oilseeds	2,278	1	2,276	—	—
6521 peanuts	1	1	—	—	—
6522 soybeans	1,809	—	1,809	—	—
6590 oilseeds nec	467	—	467	—	—
Subtotal vegetable products	581	441	140	—	—
6653 vegetable oils	546	433	113	—	—
6654 vegetables & prod.	35	8	27	—	—
Subtotal processed grain and animal feed	443	2	440	—	—
6746 wheat flour	0	0	0	—	—
6747 grain mill products	185	1	184	—	—
6782 animal feed, prep.	258	1	257	—	—
Subtotal other agricultural products	1,053	495	558	—	—
6811 meat, fresh, frozen	261	1	261	—	—
6817 meat, prepared	1	0	1	—	—
6822 dairy products	0	—	0	—	—
6835 fish, prepared	0	—	0	—	—
6838 tallow, animal oils	29	—	29	—	—
6839 animals & prod. nec	2	0	2	—	—
6857 fruit & nuts nec	0	0	0	—	—
6858 fruit juices	1	1	0	—	—
6861 sugar	41	41	—	—	—
6865 molasses	49	43	6	—	—
6871 coffee	226	218	8	—	—
6872 cocoa beans	0	0	—	—	—
6885 alcoholic beverages	142	141	1	—	—
6888 water & ice	2	1	2	—	—
6889 food products nec	99	43	56	—	—
6891 tobacco & products	0	0	—	—	—
6893 cotton	194	2	192	—	—
6894 natural fibers nec	3	3	0	—	—
6899 farm products nec	2	1	0	—	—
Total all manufactured equipment, machinery and products	699	435	264	0	—
7110 machinery (not elec)	114	77	37	—	—
7120 electrical machinery	141	133	8	0	—
7210 vehicles & parts	52	33	19	—	—
7220 aircraft & parts	0	0	0	—	—
7230 ships & boats	2	1	1	—	—
7300 ordnance & access.	0	0	—	—	—
7400 manufac. wood prod.	40	32	8	—	—
7500 textile products	101	63	38	—	—
7600 rubber & plastic pr.	203	67	136	—	—
7900 manufac. prod. nec	46	29	17	—	—
Total unknown or not elsewhere classified	72	37	34	—	—
9900 unknown or nec	72	37	34	—	—

PORT OF NEW ORLEANS, LA
Freight Traffic, 2007 - continued
(thousand short tons)

Commodity	Total	Domestic				
		Coastwise		Internal		
		Receipts	Shipments	Receipts	Shipments	Intraport
Total. all commodities	38,255	1,197	3,179	18,393	13,155	2,332
Total coal	838	—	160	83	593	2
1100 coal & lignite	175	—	160	—	15	—
1200 coal coke	663	—	—	83	578	2
Total petroleum and petroleum products	18,829	525	2,878	7,592	5,624	2,210
Subtotal crude petroleum	856	—	—	856	—	—
2100 crude petroleum	856	—	—	856	—	—
Subtotal petroleum products	17,973	525	2,878	6,736	5,624	2,210
2211 gasoline	1,357	7	911	68	370	—
2221 kerosene	142	—	—	28	114	—
2330 distillate fuel oil	5,764	78	789	1,761	2,136	1,000
2340 residual fuel oil	8,537	415	1,153	3,729	2,067	1,173
2350 lube oil & greases	239	—	25	142	67	4
2410 petro. jelly & waxes	1	—	—	1	—	—
2429 naphtha & solvents	339	25	—	186	111	17
2430 asphalt, tar & pitch	564	—	—	512	53	—
2540 petroleum coke	860	—	—	266	578	16
2640 hydrocarbon & petrol gases, liquefied and gaseous	32	—	—	12	20	—
2990 petro. products nec	138	—	—	31	107	—
Total chemicals and related products	2,994	467	22	526	1,911	67
Subtotal fertilizers	1,988	467	22	55	1,389	55
3110 nitrogenous fert.	670	181	—	42	400	47
3120 phosphatic fert.	65	—	—	—	65	—
3130 potassic fert.	383	—	—	12	363	7
3190 fert. & mixes nec	870	286	22	—	561	—
Subtotal other chemicals and related products	1,006	—	—	472	522	12
3211 acyclic hydrocarbons	87	—	—	54	24	9
3212 benzene & toluene	167	—	—	—	167	—
3219 other hydrocarbons	130	—	—	1	129	—
3220 alcohols	65	—	—	26	40	—
3230 carboxylic acids	3	—	—	—	3	—
3240 nitrogen func. comp.	29	—	—	—	29	—
3260 organic comp. nec	84	—	—	84	—	—
3271 sulphur (liquid)	2	—	—	2	—	—
3272 sulphuric acid	53	—	—	32	21	—
3273 ammonia	200	—	—	200	—	—
3274 sodium hydroxide	108	—	—	67	40	2
3275 inorg. elem., oxides, & halogen salts	23	—	—	—	23	—
3276 metallic salts	26	—	—	3	23	—
3279 inorganic chem. nec	20	—	—	—	18	1
3281 radioactive material	1	—	—	1	—	—
3299 chem. products nec	6	—	—	1	5	—
Total crude materials, inedible except fuels	3,218	204	14	1,489	1,489	23
Subtotal forest products, wood and chips	16	—	—	4	12	—
4110 rubber & gums	12	—	—	—	12	—
4150 fuel wood	1	—	—	1	—	—
4161 wood chips	2	—	—	2	—	—
4170 wood in the rough	1	—	—	1	—	—
Subtotal pulp and waste paper	0	—	—	0	—	—
4225 pulp & waste paper	0	—	—	0	—	—
Subtotal soil, sand, gravel, rock and stone	1,483	35	—	1,224	217	7
4310 building stone	0	—	—	0	—	—
4322 limestone	360	—	—	264	92	5
4323 gypsum	231	—	—	231	—	—
4327 phosphate rock	35	35	—	—	—	—
4331 sand & gravel	532	—	—	480	52	—
4335 waterway improv. mat	324	—	—	249	72	3
Subtotal iron ore and scrap	421	—	—	65	356	0
4410 iron ore	12	—	—	1	11	—
4420 iron & steel scrap	408	—	—	64	345	0
Subtotal non-ferrous ores and scrap	859	170	—	11	663	15
4650 aluminum ore	221	170	—	—	52	—
4670 manganese ore	186	—	—	3	167	15
4680 non-ferrous scrap	8	—	—	8	0	—
4690 non-ferrous ores nec	443	—	—	—	443	—
Subtotal sulphur, clay and salt	43	—	—	12	31	—
4782 clay & refrac. mat.	43	—	—	12	31	—
Subtotal slag	236	—	14	118	104	—
4860 slag	236	—	14	118	104	—
Subtotal other non-metal. min.	162	—	—	55	106	—
4900 non-metal. min. nec	162	—	—	55	106	—
Total primary manufactured goods	3,676	—	—	532	3,121	23
Subtotal paper products	2	—	—	1	0	—
5190 paper products nec	2	—	—	1	0	—
Subtotal lime, cement and glass	373	—	—	300	71	1
5220 cement & concrete	338	—	—	299	37	1
5290 misc. mineral prod.	35	—	—	1	34	—
Subtotal primary iron and steel products	2,898	—	—	219	2,658	21
5312 pig iron	253	—	—	—	253	—
5315 ferro alloys	451	—	—	18	428	4
5320 i&s primary forms	116	—	—	48	67	—
5330 i&s plates & sheets	603	—	—	96	494	13
5360 i&s bars & shapes	659	—	—	2	657	—
5370 i&s pipe & tube	561	—	—	6	554	2

PORT OF NEW ORLEANS, LA
Freight Traffic, 2007 - continued
(thousand short tons)

Commodity	Total	Domestic				
		Coastwise		Internal		
		Receipts	Shipments	Receipts	Shipments	Intraport
5390 primary i&s nec	255	—	—	49	204	2
Subtotal primary non-ferrous metal products	404	—	—	11	392	0
5422 aluminum	290	—	—	5	285	0
5429 smelted prod. nec	43	—	—	—	43	—
5480 fab. metal products	70	—	—	7	63	—
Total food and farm products	8,323	—	104	8,083	128	8
Subtotal grain	5,246	—	36	5,199	11	—
6241 wheat	949	—	—	945	3	—
6344 corn	4,031	—	36	3,992	3	—
6442 rice	127	—	—	125	2	—
6447 sorghum grains	139	—	—	137	2	—
Subtotal oilseeds	1,817	—	—	1,813	3	—
6522 soybeans	1,418	—	—	1,418	—	—
6590 oilseeds nec	398	—	—	395	3	—
Subtotal vegetable products	237	—	—	154	81	1
6653 vegetable oils	237	—	—	154	81	1
Subtotal processed grain and animal feed	322	—	60	259	3	—
6747 grain mill products	76	—	60	16	—	—
6782 animal feed, prep.	246	—	—	243	3	—
Subtotal other agricultural products	702	—	8	658	30	6
6861 sugar	631	—	—	611	20	—
6865 molasses	19	—	—	6	7	6
6885 alcoholic beverages	3	—	—	2	1	—
6888 water & ice	9	—	8	—	1	—
6889 food products nec	40	—	—	39	—	1
Total all manufactured equipment, machinery and products	376	—	—	88	288	0
7110 machinery (not elec)	85	—	—	7	78	0
7120 electrical machinery	64	—	—	—	64	—
7210 vehicles & parts	10	—	—	—	10	—
7500 textile products	9	—	—	—	9	—
7600 rubber & plastic pr.	14	—	—	—	14	—
7900 manufac. prod. nec	194	—	—	81	113	—
Total unknown or not elsewhere classified	0	0	—	—	—	—
9900 unknown or nec	0	0	—	—	—	—

*Includes 29,794 tons of foreign inbound in-transits; Includes 18,630 tons of foreign outbound in-transits.

PORT OF BATON ROUGE, LA

Section Included: Both banks of Mississippi River from mile 168.5 A.H.P. through mile 253 A.H.P.; including the Baton Rouge Barge Canal from a point on the east bank of the Mississippi River at mile 234.5 A.H.P., for a distance of 5 miles. Maintained Depth: 45 feet to mile 232.4, 40 feet to mile 233.8, 9 feet beyond; 12 feet in Barge Canal. Tidal range to 3 feet at mean higher high water.

Comparative Statement of Traffic (thousand short tons)

Year	Total	Year	Total	Year	Total	Year	Total
1998	66,835	2001	61,415	2004	57,083	2007	54,624
1999	63,729	2002	60,583	2005	59,294		
2000	65,207*	2003	61,264	2006	56,343		

*Revised after original year of publication

Freight Traffic, 2007 (thousand short tons)

Commodity	Total	Foreign		Canadian	
		Inbound*	Outbound*	Inbound	Outbound
Total all commodities	18,543	13,690	4,693	30	130
Total coal	44	44	—	—	—
1100 coal & lignite	44	44	—	—	—
1200 coal coke	0	0	—	—	—
Total petroleum and petroleum products	9,757	8,226	1,398	9	124
Subtotal crude petroleum	6,389	6,389	—	—	—
2100 crude petroleum	6,389	6,389	—	—	—
Subtotal petroleum products	3,368	1,837	1,398	9	124
2211 gasoline	485	314	171	—	—
2221 kerosene	78	—	78	—	—
2330 distillate fuel oil	1,659	921	728	9	—
2340 residual fuel oil	285	168	117	—	—
2350 lube oil & greases	8	—	8	—	—
2410 petro. jelly & waxes	1	—	1	—	—
2429 naphtha & solvents	292	291	1	—	—
2430 asphalt, tar & pitch	84	—	84	—	—
2540 petroleum coke	335	1	210	—	124
2640 hydrocarbon & petrol gases, liquefied and gaseous	142	142	—	—	—
2990 petro. products nec	0	0	—	—	—
Total chemicals and related products	3,111	2,156	926	21	7
Subtotal fertilizers	516	516	—	—	—
3110 nitrogenous fert.	502	502	—	—	—
3120 phosphatic fert.	14	14	—	—	—
Subtotal other chemicals and related products	2,594	1,640	926	21	7
3211 acyclic hydrocarbons	80	55	11	14	—
3212 benzene & toluene	57	50	—	7	—
3219 other hydrocarbons	159	20	139	—	—

PORT OF BATON ROUGE, LA
 Freight Traffic, 2007 - continued
 (thousand short tons)

Commodity	Total	Foreign		Canadian	
		Inbound*	Outbound*	Inbound	Outbound
3220 alcohols	251	28	223	—	—
3230 carboxylic acids	67	0	67	—	—
3240 nitrogen func. comp.	28	0	28	—	—
3250 organo - inorg. comp.	58	56	2	—	—
3260 organic comp. nec	61	0	61	—	—
3272 sulphuric acid	23	—	23	—	—
3273 ammonia	1,239	1,239	—	—	—
3274 sodium hydroxide	182	—	175	—	7
3275 inorg. elem., oxides, & halogen salts	122	51	70	—	—
3276 metallic salts	30	30	—	—	—
3279 inorganic chem. nec	70	67	3	—	—
3281 radioactive material	1	1	—	—	—
3282 pigments & paints	46	0	46	—	—
3283 coloring mat. nec	5	5	0	—	—
3284 medicines	0	—	0	—	—
3285 perfumes & cleansers	13	—	13	—	—
3286 plastics	55	0	55	—	—
3291 pesticides	2	—	2	—	—
3292 starches, gluten, glue	1	0	1	—	—
3297 chemical additives	6	6	0	—	—
3299 chem. products nec	39	33	7	—	—
Total crude materials, inedible except fuels	1,683	1,669	13	—	—
Subtotal forest products, wood and chips	2	2	—	—	—
4170 wood in the rough	2	2	—	—	—
4189 lumber	0	0	—	—	—
Subtotal soil, sand, gravel, rock and stone	305	305	0	—	—
4323 gypsum	77	77	0	—	—
4327 phosphate rock	228	228	—	—	—
4331 sand & gravel	0	0	—	—	—
Subtotal iron ore and scrap	547	534	13	—	—
4410 iron ore	395	395	—	—	—
4420 iron & steel scrap	151	138	13	—	—
Subtotal non-ferrous ores and scrap	429	429	0	—	—
4650 aluminum ore	423	423	0	—	—
4690 non-ferrous ores nec	6	6	—	—	—
Subtotal sulphur, clay and salt	252	252	0	—	—
4741 sulphur, (dry)	41	41	—	—	—
4782 clay & refrac. mat.	211	211	0	—	—
Subtotal slag	21	21	—	—	—
4860 slag	21	21	—	—	—
Subtotal other non-metal. min.	127	127	—	—	—
4900 non-metal. min. nec	127	127	—	—	—
Total primary manufactured goods	1,592	1,486	106	—	—
Subtotal paper products	0	0	0	—	—
5120 paper & paperboard	0	0	—	—	—
5190 paper products nec	0	0	0	—	—
Subtotal lime, cement and glass	236	236	—	—	—
5220 cement & concrete	209	209	—	—	—
5290 misc. mineral prod.	27	27	—	—	—
Subtotal primary iron and steel products	1,289	1,192	97	—	—
5312 pig iron	741	741	—	—	—
5315 ferro alloys	158	158	—	—	—
5320 i&s primary forms	57	5	51	—	—
5330 i&s plates & sheets	224	178	46	—	—
5370 i&s pipe & tube	109	109	—	—	—
5390 primary i&s nec	1	1	—	—	—
Subtotal primary non-ferrous metal products	66	57	9	—	—
5422 aluminum	0	0	—	—	—
5429 smelted prod. nec	4	1	3	—	—
5480 fab. metal products	61	56	6	—	—
Total food and farm products	2,333	86	2,248	—	—
Subtotal grain	1,571	—	1,571	—	—
6241 wheat	201	—	201	—	—
6344 corn	585	—	585	—	—
6442 rice	482	—	482	—	—
6447 sorghum grains	303	—	303	—	—
Subtotal oilseeds	415	—	415	—	—
6522 soybeans	179	—	179	—	—
6590 oilseeds nec	237	—	237	—	—
Subtotal vegetable products	40	—	40	—	—
6653 vegetable oils	40	—	40	—	—
6654 vegetables & prod.	0	—	0	—	—
Subtotal processed grain and animal feed	253	31	222	—	—
6747 grain mill products	144	31	112	—	—
6782 animal feed, prep.	109	—	109	—	—
Subtotal other agricultural products	54	54	0	—	—
6857 fruit & nuts nec	1	1	—	—	—
6865 molasses	53	53	—	—	—
6871 coffee	0	0	—	—	—
6885 alcoholic beverages	0	0	—	—	—
6889 food products nec	0	—	0	—	—
Total all manufactured equipment, machinery and products	20	19	1	—	—
7110 machinery (not elec)	0	0	0	—	—
7120 electrical machinery	2	2	0	—	—
7210 vehicles & parts	0	0	0	—	—
7230 ships & boats	0	0	0	—	—
7400 manufac. wood prod.	0	0	—	—	—

PORT OF BATON ROUGE, LA
Freight Traffic, 2007 - continued
(thousand short tons)

Commodity	Total	Foreign		Canadian	
		Inbound*	Outbound*	Inbound	Outbound
7500 textile products	15	15	0	—	—
7600 rubber & plastic pr.	1	0	1	—	—
7900 manufac. prod. nec	2	2	0	—	—
Total unknown or not elsewhere classified	3	3	0	—	—
9900 unknown or nec	3	3	0	—	—

Commodity	Total	Domestic				
		Coastwise		Internal		
		Receipts	Shipments	Receipts	Shipments	Intraport
Total all commodities	36,080	494	648	10,189	22,194	2,554
Total coal	2,112	—	—	138	1,529	444
1100 coal & lignite	23	—	—	2	22	—
1200 coal coke	2,088	—	—	137	1,507	444
Total petroleum and petroleum products	13,107	399	491	2,700	8,923	594
Subtotal crude petroleum	262	58	—	76	128	—
2100 crude petroleum	262	58	—	76	128	—
Subtotal petroleum products	12,845	341	491	2,624	8,795	594
2211 gasoline	1,208	14	78	68	1,040	8
2221 kerosene	10	—	—	—	10	—
2330 distillate fuel oil	4,207	51	107	708	3,148	192
2340 residual fuel oil	2,929	184	130	388	2,088	140
2350 lube oil & greases	668	—	66	255	346	2
2410 petro. jelly & waxes	23	—	—	23	—	—
2429 naphtha & solvents	783	92	76	266	313	36
2430 asphalt, tar & pitch	850	—	—	547	207	96
2540 petroleum coke	1,075	—	—	331	636	108
2640 hydrocarbon & petrol gases, liquefied and gaseous	545	—	34	24	481	6
2990 petro. products nec	547	—	1	13	526	7
Total chemicals and related products	12,735	50	157	3,311	7,724	1,493
Subtotal fertilizers	3,365	50	—	9	3,282	24
3110 nitrogenous fert.	3,240	19	—	3	3,194	24
3120 phosphatic fert.	35	—	—	—	35	—
3130 potassic fert.	14	—	—	6	8	—
3190 fert. & mixes nec	76	31	—	—	45	—
Subtotal other chemicals and related products	9,370	—	157	3,302	4,442	1,469
3211 acyclic hydrocarbons	346	—	—	28	310	7
3212 benzene & toluene	2,469	—	—	1,249	347	874
3219 other hydrocarbons	2,234	—	—	1,067	973	194
3220 alcohols	1,044	—	33	545	465	—
3230 carboxylic acids	59	—	23	33	3	—
3250 organo - inorg. comp.	3	—	—	—	3	—
3260 organic comp. nec	179	—	2	23	154	—
3272 sulphuric acid	749	—	—	246	354	149
3273 ammonia	575	—	—	5	570	—
3274 sodium hydroxide	1,249	—	99	66	925	159
3275 inorg. elem., oxides, & halogen salts	110	—	—	35	53	21
3276 metallic salts	132	—	—	4	112	15
3279 inorganic chem. nec	67	—	—	—	67	—
3297 chemical additives	53	—	—	—	6	47
3299 chem. products nec	102	—	—	—	101	1
Total crude materials, inedible except fuels	3,194	29	—	1,791	1,354	19
Subtotal forest products, wood and chips	6	—	—	—	6	—
4190 forest products nec	6	—	—	—	6	—
Subtotal soil, sand, gravel, rock and stone	1,517	—	—	1,420	95	2
4322 limestone	899	—	—	897	—	2
4323 gypsum	17	—	—	—	17	—
4331 sand & gravel	401	—	—	323	78	—
4335 waterway improv. mat	199	—	—	199	—	—
Subtotal iron ore and scrap	264	—	—	17	246	1
4410 iron ore	116	—	—	1	114	—
4420 iron & steel scrap	148	—	—	15	132	1
Subtotal non-ferrous ores and scrap	749	29	—	24	696	—
4650 aluminum ore	727	29	—	23	676	—
4670 manganese ore	4	—	—	—	4	—
4690 non-ferrous ores nec	17	—	—	2	16	—
Subtotal sulphur, clay and salt	224	—	—	2	206	16
4782 clay & refrac. mat.	224	—	—	2	206	16
Subtotal slag	55	—	—	—	55	—
4860 slag	55	—	—	—	55	—
Subtotal other non-metal. min.	379	—	—	329	50	—
4900 non-metal. min. nec	379	—	—	329	50	—
Total primary manufactured goods	3,080	17	—	595	2,465	3
Subtotal lime, cement and glass	1,000	17	—	482	502	—
5210 lime	94	—	—	94	—	—
5220 cement & concrete	900	17	—	388	496	—
5290 misc. mineral prod.	6	—	—	—	6	—
Subtotal primary iron and steel products	2,058	—	—	113	1,942	3
5312 pig iron	1,274	—	—	—	1,273	1
5315 ferro alloys	246	—	—	—	246	—
5320 i&s primary forms	18	—	—	16	1	—
5330 i&s plates & sheets	348	—	—	55	293	—
5360 i&s bars & shapes	4	—	—	—	4	—
5370 i&s pipe & tube	33	—	—	6	27	—
5390 primary i&s nec	135	—	—	35	98	1

PORT OF BATON ROUGE, LA
Freight Traffic, 2007 - continued
(thousand short tons)

Commodity	Total	Domestic				
		Coastwise		Internal		
		Receipts	Shipments	Receipts	Shipments	Intraport
Subtotal primary non-ferrous metal products	21	—	—	—	21	—
5429 smelted prod. nec	3	—	—	—	3	—
5480 fab. metal products	18	—	—	—	18	—
Total food and farm products	1,846	—	—	1,654	191	1
Subtotal grain	1,164	—	—	1,072	92	—
6241 wheat	51	—	—	41	9	—
6344 corn	298	—	—	293	5	—
6442 rice	401	—	—	395	5	—
6445 oats	4	—	—	4	—	—
6447 sorghum grains	409	—	—	337	72	—
Subtotal oilseeds	362	—	—	330	32	—
6522 soybeans	96	—	—	65	32	—
6590 oilseeds nec	265	—	—	265	—	—
Subtotal vegetable products	16	—	—	4	12	—
6653 vegetable oils	16	—	—	4	12	—
Subtotal processed grain and animal feed	247	—	—	240	6	—
6747 grain mill products	6	—	—	—	6	—
6782 animal feed, prep.	240	—	—	240	—	—
Subtotal other agricultural products	58	—	—	7	49	1
6865 molasses	52	—	—	1	49	1
6885 alcoholic beverages	6	—	—	6	—	—
Total all manufactured equipment, machinery and products	5	—	—	0	5	—
7120 electrical machinery	5	—	—	—	5	—
7230 ships & boats	0	—	—	0	—	—
Total waste and scrap nec	1	—	—	—	1	—
8900 waste and scrap nec	1	—	—	—	1	—
Total unknown or not elsewhere classified	2	—	—	—	2	—
9900 unknown or nec	2	—	—	—	2	—

*Includes 23,846 tons of foreign inbound in-transits; Includes 3,196 tons of foreign outbound in-transits.

BATON ROUGE HARBOR - DEVIL'S SWAMP, LA (INCLUDED IN PORT OF BATON ROUGE)

Section Included: An off-river slack water harbor channel located at mile 235.4 of the Lower Mississippi River, 2.5 miles long, 200 feet wide. Maintained Depth: 12 feet. Tidal range to 5 feet at mean higher water.

Comparative Statement of Traffic (thousand short tons)

Year	Total	Year	Total	Year	Total	Year	Total
1998	0	2001	0	2004	1,315	2007	1,940
1999	0	2002	0	2005	1,505		
2000	0	2003	1,646	2006	1,369		

Note: Comparative traffic is unavailable prior to 2003.

Freight Traffic, 2007 (thousand short tons)

Commodity	Grand Total	Internal		
		Inbound	Outbound	Intra
		Downbnd	Upbound	Downbnd
Total. all commodities	1,940	614	1,293	33
Total coal	773	197	542	33
1100 coal & lignite	2	2	—	—
1200 coal coke	771	196	542	33
Total petroleum and petroleum products	469	202	267	—
Subtotal petroleum products	469	202	267	—
2211 gasoline	3	—	3	—
2429 naphtha & solvents	2	—	2	—
2540 petroleum coke	465	202	263	—
Total chemicals and related products	404	30	375	—
Subtotal fertilizers	2	—	2	—
3190 fert. & mixes nec	2	—	2	—
Subtotal other chemicals and related products	403	30	373	—
3212 benzene & toluene	397	24	373	—
3219 other hvdrocarbons	6	6	—	—
Total crude materials, inedible except fuels	228	120	108	—
Subtotal forest products, wood and chips	2	—	2	—
4190 forest products nec	2	—	2	—
Subtotal soil, sand, gravel, rock and stone	179	102	77	—
4322 limestone	100	100	—	—
4331 sand & gravel	78	2	77	—
Subtotal non-ferrous ores and scrap	30	—	30	—
4650 aluminum ore	30	—	30	—
Subtotal sulphur, clay and salt	18	18	—	—
4782 clay & refrac. mat.	18	18	—	—

BATON ROUGE HARBOR - DEVIL'S SWAMP, LA (INCLUDED IN PORT OF BATON ROUGE)
 Freight Traffic, 2007 - continued
 (thousand short tons)

Commodity	Grand Total	Internal		
		Inbound	Outbound	Intra
		Downbnd	Upbound	Downbnd
Total primary manufactured goods	65	65	---	---
Subtotal lime, cement and glass	65	65	---	---
5210 lime	65	65	---	---
Ton-miles (x1000)	2,749	932	1,784	33

Tons All Traffic (x1000) 1,940
Ton-miles All Traffic (x1000) 2,749
Total Trip-ton-miles Internal and Intraport (x1000) 537,773

PORT OF SOUTH LOUISIANA (LA)

Section Included: Both banks of Mississippi River from mile 114.9 A.H.P. through mile 168.5 A.H.P. Maintained Depth: 45 feet. Tidal range to 3 feet at mean higher high water.

Comparative Statement of Traffic (thousand short tons)

Year	Total	Year	Total	Year	Total	Year	Total
1998	196,662*	2001	212,565	2004	224,187	2007	229,040
1999	214,197	2002	216,396	2005	212,245		
2000	215,931*	2003	198,825	2006	225,489		

*Revised after original year of publication

Freight Traffic, 2007 (thousand short tons)

Commodity	Total	Foreign		Canadian	
		Inbound*	Outbound*	Inbound	Outbound
Total, all commodities	107,490	47,150	59,743	193	404
Total coal	797	686	104	7	---
1100 coal & lignite	367	282	78	7	---
1200 coal coke	430	404	26	---	---
Total petroleum and petroleum products	35,724	29,676	5,543	155	350
Subtotal crude petroleum	20,688	20,547	---	141	---
2100 crude petroleum	20,688	20,547	---	141	---
Subtotal petroleum products	15,037	9,129	5,543	15	350
2211 gasoline	1,372	829	542	---	---
2221 kerosene	3	---	3	---	---
2330 distillate fuel oil	10,968	6,913	3,890	---	164
2340 residual fuel oil	1,459	962	483	15	---
2350 lube oil & greases	93	8	85	---	---
2429 naphtha & solvents	401	228	174	---	---
2430 asphalt, tar & pitch	17	5	12	---	---
2540 petroleum coke	620	81	353	---	186
2640 hydrocarbon & petrol gases, liquefied and aqeous	103	103	---	---	---
Total chemicals and related products	6,529	5,359	1,112	31	27
Subtotal fertilizers	2,612	2,593	18	---	---
3110 nitrogenous fert.	2,211	2,211	---	---	---
3120 phosphatic fert.	29	29	---	---	---
3130 potassic fert.	325	307	18	---	---
3190 fert. & mixes nec	46	46	---	---	---
Subtotal other chemicals and related products	3,918	2,765	1,094	31	27
3211 acyclic hydrocarbons	30	8	13	9	---
3212 benzene & toluene	15	---	---	15	---
3219 other hydrocarbons	262	---	262	---	---
3220 alcohols	1,884	1,533	343	7	---
3230 carboxylic acids	59	7	51	---	---
3240 nitrogen func. comp.	24	---	24	---	---
3250 organo - inorg. comp.	4	1	3	---	---
3260 organic comp. nec	91	2	89	---	---
3272 sulphuric acid	22	---	22	---	---
3273 ammonia	959	959	---	---	---
3274 sodium hydroxide	53	---	35	---	18
3275 inorg. elem., oxides, & halogen salts	147	82	65	---	---
3276 metallic salts	122	106	7	---	10
3279 inorganic chem. nec	14	14	---	---	---
3282 pigments & paints	162	1	161	---	---
3285 perfumes & cleansers	11	2	8	---	---
3286 plastics	24	21	3	---	---
3297 chemical additives	5	---	5	---	---
3298 wood & resin chem.	2	---	2	---	---
3299 chem. products nec	29	29	0	---	---
Total crude materials, inedible except fuels	7,547	7,112	435	---	---
Subtotal forest products, wood and chips	42	42	0	---	---
4110 rubber & gums	3	3	---	---	---
4150 fuel wood	20	20	---	---	---
4161 wood chips	2	2	---	---	---
4170 wood in the rough	0	---	0	---	---
4189 lumber	17	17	0	---	---
Subtotal soil, sand, gravel, rock and stone	1,241	1,241	0	---	---
4310 building stone	2	2	---	---	---
4322 limestone	936	936	---	---	---
4327 phosphate rock	264	264	---	---	---
4331 sand & gravel	38	38	0	---	---

PORT OF SOUTH LOUISIANA (LA)
Freight Traffic, 2007 - continued
(thousand short tons)

Commodity	Total	Foreign		Canadian	
		Inbound*	Outbound*	Inbound	Outbound
Subtotal iron ore and scrap	1,714	1,446	268	—	—
4410 iron ore	1,446	1,446	—	—	—
4420 iron & steel scrap	268	—	268	—	—
Subtotal non-ferrous ores and scrap	2,928	2,819	110	—	—
4630 copper ore	5	—	5	—	—
4650 aluminum ore	2,639	2,639	—	—	—
4670 manganese ore	100	100	—	—	—
4680 non-ferrous scrap	0	0	—	—	—
4690 non-ferrous ores nec	185	80	105	—	—
Subtotal sulphur, clay and salt	162	118	44	—	—
4741 sulphur, (dry)	100	56	44	—	—
4782 clay & refrac. mat.	61	61	—	—	—
Subtotal slag	104	104	—	—	—
4860 slag	104	104	—	—	—
Subtotal other non-metal. min.	1,356	1,343	14	—	—
4900 non-metal. min. nec	1,356	1,343	14	—	—
Total primary manufactured goods	4,174	4,093	58	—	22
Subtotal paper products	0	—	0	—	—
5120 paper & paperboard	0	—	0	—	—
5190 paper products nec	0	—	0	—	—
Subtotal lime, cement and glass	625	625	0	—	—
5220 cement & concrete	618	618	0	—	—
5240 glass & glass prod.	0	—	0	—	—
5290 misc. mineral prod.	7	7	0	—	—
Subtotal primary iron and steel products	3,442	3,384	58	—	—
5312 pig iron	2,983	2,983	—	—	—
5315 ferro alloys	310	300	10	—	—
5320 i&s primary forms	45	7	39	—	—
5330 i&s plates & sheets	39	37	2	—	—
5360 i&s bars & shapes	15	8	7	—	—
5370 i&s pipe & tube	50	49	0	—	—
5390 primary i&s nec	0	—	0	—	—
Subtotal primary non-ferrous metal products	107	84	0	—	22
5422 aluminum	0	—	0	—	—
5429 smelted prod. nec	13	13	—	—	—
5480 fab. metal products	94	72	0	—	22
Total food and farm products	52,592	130	52,458	—	4
Subtotal grain	33,496	—	33,492	—	4
6241 wheat	3,505	—	3,503	—	2
6344 corn	28,766	—	28,765	—	1
6442 rice	343	—	342	—	2
6447 sorghum grains	882	—	882	—	—
Subtotal oilseeds	15,054	6	15,049	—	0
6522 soybeans	12,565	—	12,565	—	—
6590 oilseeds nec	2,490	6	2,484	—	0
Subtotal vegetable products	780	30	750	—	—
6653 vegetable oils	722	30	693	—	—
6654 vegetables & prod.	57	—	57	—	—
Subtotal processed grain and animal feed	3,108	—	3,108	—	—
6747 grain mill products	962	—	962	—	—
6782 animal feed, prep.	2,146	—	2,146	—	—
Subtotal other agricultural products	154	95	59	—	—
6811 meat, fresh, frozen	11	—	11	—	—
6838 tallow, animal oils	15	—	15	—	—
6858 fruit juices	7	7	—	—	—
6865 molasses	10	10	—	—	—
6885 alcoholic beverages	5	—	5	—	—
6889 food products nec	106	77	28	—	—
Total all manufactured equipment, machinery and products	115	89	25	—	—
7110 machinery (not elec)	35	19	17	—	—
7120 electrical machinery	0	0	0	—	—
7210 vehicles & parts	2	1	0	—	—
7230 ships & boats	2	0	2	—	—
7300 ordnance & access.	0	0	—	—	—
7400 manufac. wood prod.	0	—	0	—	—
7500 textile products	0	0	0	—	—
7600 rubber & plastic pr.	6	—	6	—	—
7900 manufac. prod. nec	69	69	0	—	—
Total unknown or not elsewhere classified	12	4	8	—	—
9900 unknown or nec	12	4	8	—	—

Commodity	Total	Domestic				
		Coastwise		Internal		
		Receipts	Shipments	Receipts	Shipments	Intraport
Total. all commodities	121,550	4,398	14,375	63,766	33,580	5,430
Total coal	888	—	—	103	786	—
1100 coal & lignite	192	—	—	5	187	—
1200 coal coke	696	—	—	98	599	—
Total petroleum and petroleum products	41,922	1,053	13,363	12,075	12,290	3,141
Subtotal crude petroleum	3,762	—	—	2,314	1,403	45
2100 crude petroleum	3,762	—	—	2,314	1,403	45
Subtotal petroleum products	38,160	1,053	13,363	9,762	10,887	3,095
2211 gasoline	9,988	55	7,454	1,146	1,229	104
2221 kerosene	207	—	16	75	112	4

PORT OF SOUTH LOUISIANA (LA)
Freight Traffic, 2007 - continued
(thousand short tons)

Commodity	Total	Domestic				
		Coastwise		Internal		
		Receipts	Shipments	Receipts	Shipments	Intraport
2330 distillate fuel oil	10,096	159	2,726	3,111	3,094	1,006
2340 residual fuel oil	10,664	803	2,095	3,225	3,117	1,424
2350 lube oil & greases	394	—	70	246	58	20
2429 naphtha & solvents	1,287	—	68	464	640	115
2430 asphalt, tar & pitch	2,529	—	872	661	591	404
2540 petroleum coke	2,292	—	38	223	2,020	10
2640 hydrocarbon & petrol gases, liquefied and gaseous	370	—	—	370	—	—
2990 petro. products nec	334	36	23	241	26	7
Total chemicals and related products	14,878	728	146	1,917	10,355	1,732
Subtotal fertilizers	5,787	685	—	23	5,056	23
3110 nitrogenous fert.	2,961	61	—	9	2,876	15
3120 phosphatic fert.	178	—	—	2	176	—
3130 potassic fert.	551	—	—	12	532	7
3190 fert. & mixes nec	2,098	624	—	—	1,472	2
Subtotal other chemicals and related products	9,091	44	146	1,894	5,299	1,708
3211 acyclic hydrocarbons	695	—	—	465	230	—
3212 benzene & toluene	1,226	—	—	540	683	3
3219 other hydrocarbons	1,292	—	17	266	1,001	8
3220 alcohols	1,888	23	45	221	1,588	12
3230 carboxylic acids	56	—	—	49	6	—
3240 nitrogen func. comp.	15	—	—	—	15	—
3260 organic comp. nec	55	—	—	—	55	—
3271 sulphur (liquid)	35	21	—	5	3	6
3272 sulphuric acid	303	—	—	143	122	37
3273 ammonia	683	—	—	—	683	—
3274 sodium hydroxide	1,619	—	84	188	579	769
3275 inorg. elem., oxides, & halogen salts	949	—	—	8	69	873
3276 metallic salts	204	—	—	9	195	—
3279 inorganic chem. nec	34	—	—	—	34	—
3297 chemical additives	24	—	—	—	24	—
3298 wood & resin chem.	4	—	—	—	4	—
3299 chem. products nec	8	—	—	—	8	—
Total crude materials, inedible except fuels	9,431	2,617	152	1,668	4,987	7
Subtotal forest products, wood and chips	2	—	—	2	—	—
4161 wood chips	2	—	—	2	—	—
Subtotal soil, sand, gravel, rock and stone	3,563	2,534	—	980	50	—
4322 limestone	619	—	—	614	4	—
4327 phosphate rock	2,534	2,534	—	—	—	—
4331 sand & gravel	187	—	—	142	45	—
4335 waterway improv. mat	224	—	—	224	—	—
Subtotal iron ore and scrap	1,771	—	10	458	1,303	—
4410 iron ore	1,291	—	10	2	1,279	—
4420 iron & steel scrap	480	—	—	457	23	—
Subtotal non-ferrous ores and scrap	2,516	82	142	165	2,127	—
4630 copper ore	2	—	—	2	—	—
4650 aluminum ore	1,908	82	142	2	1,682	—
4670 manganese ore	400	—	—	—	400	—
4680 non-ferrous scrap	2	—	—	—	2	—
4690 non-ferrous ores nec	205	—	—	162	43	—
Subtotal sulphur, clay and salt	169	—	—	—	169	—
4782 clay & refrac. mat.	169	—	—	—	169	—
Subtotal slag	298	—	—	59	238	2
4860 slag	298	—	—	59	238	2
Subtotal other non-metal. min.	1,112	—	—	5	1,101	6
4900 non-metal. min. nec	1,112	—	—	5	1,101	6
Total primary manufactured goods	5,182	—	—	299	4,873	10
Subtotal lime, cement and glass	1,026	—	—	239	781	6
5220 cement & concrete	1,016	—	—	239	771	6
5290 misc. mineral prod.	10	—	—	—	10	—
Subtotal primary iron and steel products	3,956	—	—	42	3,910	5
5312 pig iron	3,425	—	—	—	3,421	5
5315 ferro alloys	420	—	—	17	403	—
5330 i&s plates & sheets	42	—	—	22	20	—
5360 i&s bars & shapes	24	—	—	3	21	—
5370 i&s pipe & tube	40	—	—	—	40	—
5390 primary i&s nec	4	—	—	—	4	—
Subtotal primary non-ferrous metal products	200	—	—	17	183	—
5429 smelted prod. nec	1	—	—	—	1	—
5480 fab. metal products	199	—	—	17	181	—
Total food and farm products	49,091	—	714	47,704	280	392
Subtotal grain	31,074	—	410	30,563	33	68
6241 wheat	2,618	—	13	2,541	11	53
6344 corn	27,304	—	397	26,875	17	15
6442 rice	379	—	—	378	2	—
6445 oats	13	—	—	13	—	—
6447 sorghum grains	760	—	—	756	3	—
Subtotal oilseeds	14,428	—	49	14,349	20	10
6522 soybeans	12,513	—	—	12,500	6	7
6590 oilseeds nec	1,915	—	49	1,849	14	3
Subtotal vegetable products	217	—	—	179	37	2
6653 vegetable oils	196	—	—	157	37	2
6654 vegetables & prod.	21	—	—	21	—	—
Subtotal processed grain and animal feed	2,968	—	254	2,590	63	61
6747 grain mill products	434	—	253	181	—	—
6782 animal feed, prep.	2,535	—	2	2,409	63	61

PORT OF SOUTH LOUISIANA (LA)
Freight Traffic, 2007 - continued
(thousand short tons)

Commodity	Total	Domestic				
		Coastwise		Internal		
		Receipts	Shipments	Receipts	Shipments	Intraport
Subtotal other agricultural products	403	—	—	23	128	252
6811 meat, fresh, frozen	2	—	—	2	—	—
6822 dairy products	2	—	—	2	—	—
6861 sugar	19	—	—	—	19	—
6865 molasses	109	—	—	—	109	—
6885 alcoholic beverages	5	—	—	5	—	—
6888 water & ice	252	—	—	—	—	252
6889 food products nec	15	—	—	15	—	—
Total all manufactured equipment, machinery and products	9	—	—	—	9	—
7110 machinery (not elec)	0	—	—	—	0	—
7120 electrical machinerv	9	—	—	—	9	—
Total waste and scrap nec	148	—	—	—	—	148
8900 waste and scrap nec	148	—	—	—	—	148

*Includes 97,818 tons of foreign inbound in-transits; Includes 27,845 tons of foreign outbound in-transits.

PORT OF PLAQUEMINES, LA

Section Included: Both banks of Mississippi River from mile 0 A.H.P. through mile 81.2 A.H.P. Maintained Depth: 45 feet. Tidal range to 3 feet at mean higher high water.

Comparative Statement of Traffic (thousand short tons)

Year	Total	Year	Total	Year	Total	Year	Total
1998	65,806	2001	60,694	2004	54,405	2007	58,817
1999	62,461	2002	59,111	2005	47,872		
2000	59,658*	2003	55,917	2006	55,890		

*Revised after original year of publication

Freight Traffic, 2007 (thousand short tons)

Commodity	Total	Foreign		Canadian
		Inbound	Outbound	Inbound
Total. all commodities	23,996	7,972	15,528	495
Total coal	5,610	1,749	3,861	—
1100 coal & lignite	5,532	1,749	3,784	—
1200 coal coke	77	—	77	—
Total petroleum and petroleum products	6,013	3,234	2,648	132
Subtotal crude petroleum	1,935	1,803	—	132
2100 crude petroleum	1,935	1,803	—	132
Subtotal petroleum products	4,079	1,431	2,648	—
2211 gasoline	488	65	423	—
2330 distillate fuel oil	1,383	1,126	257	—
2340 residual fuel oil	39	—	39	—
2350 lube oil & greases	65	65	—	—
2429 naphtha & solvents	162	162	—	—
2430 asphalt, tar & pitch	15	9	6	—
2540 petroleum coke	1,928	5	1,923	—
Total chemicals and related products	1,475	1,004	470	—
Subtotal fertilizers	633	633	—	—
3110 nitrogenous fert.	488	488	—	—
3130 potassic fert.	145	145	—	—
Subtotal other chemicals and related products	841	371	470	—
3211 acyclic hydrocarbons	30	22	8	—
3212 benzene & toluene	14	10	4	—
3219 other hydrocarbons	130	8	122	—
3220 alcohols	268	182	86	—
3230 carboxylic acids	69	19	50	—
3240 nitrogen func. comp.	83	6	77	—
3250 organo - inorg. comp.	13	3	10	—
3260 organic comp. nec	64	26	39	—
3273 ammonia	67	67	—	—
3275 inorg. elem., oxides, & halogen salts	11	3	8	—
3276 metallic salts	3	—	3	—
3279 inorganic chem. nec	11	11	—	—
3282 pigments & paints	11	—	11	—
3285 perfumes & cleansers	26	4	22	—
3286 plastics	6	2	4	—
3291 pesticides	6	6	—	—
3297 chemical additives	27	1	27	—
3299 chem. products nec	3	2	1	—
Total crude materials, inedible except fuels	1,706	1,338	4	364
Subtotal forest products, wood and chips	4	—	4	—
4150 fuel wood	4	—	4	—
Subtotal soil, sand, gravel, rock and stone	83	83	—	—
4322 limestone	23	23	—	—
4331 sand & gravel	60	60	—	—
Subtotal iron ore and scrap	915	551	—	364
4410 iron ore	915	551	—	364
Subtotal non-ferrous ores and scrap	607	607	—	—
4650 aluminum ore	334	334	—	—
4670 manganese ore	250	250	—	—

PORT OF PLAQUEMINES, LA
 Freight Traffic, 2007 - continued
 (thousand short tons)

Commodity	Total	Foreign		Canadian
		Inbound	Outbound	Inbound
4680 non-ferrous scrap	11	11	—	—
4690 non-ferrous ores nec	12	12	—	—
Subtotal sulphur, clay and salt	92	92	—	—
4782 clay & refrac. mat.	92	92	—	—
Subtotal other non-metal. min.	6	6	—	—
4900 non-metal. min. nec	6	6	—	—
Total primary manufactured goods	525	497	28	—
Subtotal paper products	0	0	0	—
5120 paper & paperboard	0	—	0	—
5190 paper products nec	0	0	—	—
Subtotal lime, cement and glass	167	167	—	—
5220 cement & concrete	167	167	—	—
Subtotal primary iron and steel products	356	328	27	—
5312 pig iron	249	249	—	—
5315 ferro alloys	51	51	—	—
5320 i&s primary forms	8	4	3	—
5330 i&s plates & sheets	41	17	24	—
5360 i&s bars & shapes	4	4	—	—
5370 i&s pipe & tube	1	1	—	—
5390 primary i&s nec	2	2	—	—
Subtotal primary non-ferrous metal products	2	2	0	—
5429 smelted prod. nec	1	1	—	—
5480 fab. metal products	1	1	0	—
Total food and farm products	8,626	117	8,510	—
Subtotal grain	6,000	6	5,994	—
6241 wheat	1,689	—	1,689	—
6344 corn	3,546	—	3,546	—
6442 rice	698	6	692	—
6447 sorghum grains	68	—	68	—
Subtotal oilseeds	1,688	—	1,688	—
6522 soybeans	1,510	—	1,510	—
6590 oilseeds nec	178	—	178	—
Subtotal vegetable products	104	90	15	—
6653 vegetable oils	102	90	13	—
6654 vegetables & prod.	2	—	2	—
Subtotal processed grain and animal feed	803	—	803	—
6746 wheat flour	0	—	0	—
6747 grain mill products	361	—	361	—
6782 animal feed, prep.	442	—	442	—
Subtotal other agricultural products	30	21	9	—
6811 meat, fresh, frozen	1	—	1	—
6838 tallow, animal oils	8	—	8	—
6889 food products nec	22	21	1	—
Total all manufactured equipment, machinery and products	41	34	8	—
7110 machinery (not elec)	9	1	8	—
7120 electrical machinery	30	30	—	—
7210 vehicles & parts	2	2	—	—
7230 ships & boats	0	0	—	—
7500 textile products	0	—	0	—
7600 rubber & plastic pr.	0	—	0	—
7900 manufac. prod. nec	0	0	—	—
Total unknown or not elsewhere classified	0	0	0	—
9900 unknown or nec	0	0	0	—

Commodity	Total	Domestic				
		Coastwise		Internal		
		Receipts	Shipments	Receipts	Shipments	Intraport
Total. all commodities	34,821	307	7,532	21,417	5,315	250
Total coal	16,925	49	6,700	10,023	153	—
1100 coal & lignite	15,101	49	6,700	8,342	10	—
1200 coal coke	1,824	—	—	1,681	143	—
Total petroleum and petroleum products	6,456	41	647	2,516	3,002	250
Subtotal crude petroleum	1,935	—	—	529	1,164	242
2100 crude petroleum	1,935	—	—	529	1,164	242
Subtotal petroleum products	4,521	41	647	1,987	1,838	8
2211 gasoline	435	—	125	8	301	—
2330 distillate fuel oil	419	9	48	74	288	—
2340 residual fuel oil	921	—	—	362	551	8
2350 lube oil & greases	124	—	—	80	44	—
2410 petro. jelly & waxes	0	—	—	0	—	—
2429 naphtha & solvents	239	—	0	46	192	—
2540 petroleum coke	2,111	32	474	1,337	268	—
2640 hydrocarbon & petrol gases, liquefied and gaseous	101	—	—	72	29	—
2990 petro. products nec	171	—	—	7	164	—
Total chemicals and related products	1,175	134	4	279	758	—
Subtotal fertilizers	391	134	—	—	257	—
3110 nitrogenous fert.	14	—	—	—	14	—
3120 phosphatic fert.	3	—	—	—	3	—
3130 potassic fert.	8	—	—	—	8	—
3190 fert. & mixes nec	366	134	—	—	232	—
Subtotal other chemicals and related products	784	—	4	279	501	—
3211 acyclic hydrocarbons	102	—	—	81	21	—
3212 benzene & toluene	203	—	—	—	203	—
3219 other hydrocarbons	404	—	—	157	248	—

PORT OF PLAQUEMINES, LA
 Freight Traffic, 2007 - continued
 (thousand short tons)

Commodity	Total	Domestic				
		Coastwise		Internal		
		Receipts	Shipments	Receipts	Shipments	Intraport
3220 alcohols	56	—	—	30	26	—
3230 carboxylic acids	4	—	4	—	—	—
3240 nitrogen func. comp.	4	—	—	—	4	—
3250 organo - inorg. comp.	3	—	—	3	—	—
3297 chemical additives	4	—	—	4	—	—
3299 chem. products nec	5	—	—	5	—	—
Total crude materials, inedible except fuels	1,474	83	60	264	1,067	—
Subtotal soil, sand, gravel, rock and stone	361	83	33	243	3	—
4310 building stone	33	—	33	—	—	—
4327 phosphate rock	83	83	—	—	—	—
4331 sand & gravel	12	—	—	12	—	—
4335 waterway improv. mat	233	—	—	230	3	—
Subtotal iron ore and scrap	868	—	—	—	868	—
4410 iron ore	868	—	—	—	868	—
Subtotal non-ferrous ores and scrap	140	—	—	—	140	—
4670 manganese ore	140	—	—	—	140	—
Subtotal slag	49	—	27	22	—	—
4860 slag	49	—	27	22	—	—
Subtotal other non-metal. min.	56	—	—	—	56	—
4900 non-metal. min. nec	56	—	—	—	56	—
Total primary manufactured goods	298	—	—	0	298	—
Subtotal lime, cement and glass	0	—	—	0	—	—
5220 cement & concrete	0	—	—	0	—	—
Subtotal primary iron and steel products	298	—	—	—	298	—
5312 pig iron	294	—	—	—	294	—
5330 i&s plates & sheets	2	—	—	—	2	—
5390 primarv i&s nec	1	—	—	—	1	—
Total food and farm products	8,492	—	121	8,334	36	—
Subtotal grain	6,112	—	121	5,987	4	—
6241 wheat	1,582	—	—	1,582	—	—
6344 corn	3,660	—	121	3,536	2	—
6442 rice	768	—	—	766	2	—
6447 sorghum grains	102	—	—	102	—	—
Subtotal oilseeds	1,464	—	—	1,458	6	—
6522 soybeans	1,319	—	—	1,314	6	—
6590 oilseeds nec	144	—	—	144	—	—
Subtotal processed grain and animal feed	912	—	—	889	22	—
6747 grain mill products	12	—	—	12	—	—
6781 hay & fodder	5	—	—	5	—	—
6782 animal feed, prep.	894	—	—	872	22	—
Subtotal other agricultural products	5	—	—	—	5	—
6889 food products nec	5	—	—	—	5	—
Total all manufactured equipment, machinery and products	0	—	—	0	0	—
7110 machinery (not elec)	0	—	—	0	0	—

Other Harbors and Waterways 2007

Harbor or Waterway Project	Commodity	Thousand Short Tons
AMITE RIVER AND BAYOU MANCHAC, LA BARATARIA BAY WATERWAY, LA	No Commerce Reported	
	2100 crude petroleum	32
	2330 distillate fuel oil	0
	3276 metallic salts	4
	4335 waterway improv. mat	4
	4900 non-metal. min. nec	48
	5220 cement & concrete	0
	5330 i&s plates & sheets	2
	5360 i&s bars & shapes	7
	5370 i&s pipe & tube	22
	5390 primary i&s nec	9
	5480 fab. metal products	2
	6442 rice	2
	6888 water & ice	0
	7110 machinery (not elec)	17
7900 manufac. prod. nec	1	
Total Tons(x1000)	151	
Total Ton-miles(x1000)	2,807	
Total Trip-ton-miles Internal and Intraport (x1000)	35,035	
BAYOU BONFOUCA, LA	4322 limestone	8
	Total Tons(x1000)	8
	Total Ton-miles(x1000)	71
Total Trip-ton-miles Internal and Intraport (x1000)	7,582	
BAYOU DUPRE, LA BAYOU GROSSE TETE, LA BAYOU LACOMBE, LA BAYOU LITTLE CAILLOU, LA	No Commerce Reported	
	No Commerce Reported	
	No Commerce Reported	
	2100 crude petroleum	182
	2330 distillate fuel oil	1
	4335 waterway improv. mat	38
	4900 non-metal. min. nec	1
	5220 cement & concrete	0
	7110 machinery (not elec)	1
Total Tons(x1000)	224	
Total Ton-miles(x1000)	5,091	
Total Trip-ton-miles Internal and Intraport (x1000)	48,860	
BAYOU PLAQUEMINE BRULE, LA BAYOU SEGNETTE WATERWAY, LA BAYOU TERREBONNE, LA	No Commerce Reported	
	No Commerce Reported	
	2100 crude petroleum	10
	2330 distillate fuel oil	1
	4331 sand & gravel	0
	4335 waterway improv. mat	39
	4900 non-metal. min. nec	153
	5220 cement & concrete	1
	6888 water & ice	1
	7110 machinery (not elec)	10
Total Tons(x1000)	215	
Total Ton-miles(x1000)	6,898	
Total Trip-ton-miles Internal and Intraport (x1000)	47,656	
BAYOUS LA LOUTRE, ST. MALO AND YSCLOSKEY, LA	2100 crude petroleum	3
	5220 cement & concrete	0
	7110 machinery (not elec)	0
	Total Tons(x1000)	3
Total Ton-miles(x1000)	18	
Total Trip-ton-miles Internal and Intraport (x1000)	406	

Other Harbors and Waterways 2007 - continued

Harbor or Waterway Project	Commodity	Thousand Short Tons
BIG PIGEON AND LITTLE PIGEON BAYOUS, LA	2100 crude petroleum	43
	2330 distillate fuel oil	0
	4900 non-metal. min. nec	18
	Total Tons(x1000)	61
	Total Ton-miles(x1000)	606
	Total Trip-ton-miles Internal and Intraport (x1000)	3,070
FRANKLIN CANAL, LA (GULF INTRACOASTAL WATERWAY)	2100 crude petroleum	1
	5370 i&s pipe & tube	33
	Total Tons(x1000)	34
	Total Ton-miles(x1000)	168
	Total Trip-ton-miles Internal and Intraport (x1000)	4,775
PASS MANCHAC, LA TCHEFUNCTE AND BOGUE FALAYA RIVERS, LA	No Commerce Reported	
	5330 i&s plates & sheets	19
	Total Tons(x1000)	19
	Total Ton-miles(x1000)	77
	Total Trip-ton-miles Internal and Intraport (x1000)	3,650
TICKFAW, NATALBANY, PONCHATOULA AND BLOOD RIVERS, LA VINTON WATERWAY, LA WATERWAY FROM INTRACOASTAL WATERWAY TO BAYOU DULAC, LA (BAYOUS LE CARPE AND GRAND CAILLOU)	No Commerce Reported	
	2100 crude petroleum	48
	2330 distillate fuel oil	1
	3275 inorg. elem., oxides, & halogen salts	0
	3276 metallic salts	1
	4782 clay & refrac. mat.	1
	4900 non-metal. min. nec	14
	5220 cement & concrete	5
	7110 machinery (not elec)	3
	Total Tons(x1000)	73
	Total Ton-miles(x1000)	969
	Total Trip-ton-miles Internal and Intraport (x1000)	2,982

SABINE-NECHES WATERWAY, TX (BEAUMONT, ORANGE, PORT ARTHUR, AND SABINE PASS HARBOR, TX)

Section Included: Gulf of Mexico to turning basins at West Port Arthur, Beaumont, and Orange, TX, about 85.8 miles; Adams Bayou Channel, about 1.6 miles; and Cow Bayou Channel, about 7 miles. Maintained Depth: Sabine Pass Channel, TX, 40 feet; Port Arthur, TX, 37 feet; Beaumont, TX, 39 feet; extension to Bethlehem Steel Shipyard, 32 feet; Orange, TX, 27 feet except channel around Harbor Island, 20 feet; Adams Bayou Channel, 9 feet; and Cow Bayou Channel, 8 feet. Tidal range to 3 feet at mean higher high water.

Comparative Statement of Traffic (thousand short tons)

Year	Total	Year	Total	Year	Total	Year	Total
1998	115,935	2001	128,944	2004	150,297	2007	140,967
1999	114,393	2002	135,088	2005	134,695		
2000	126,295*	2003	143,923	2006	138,067		

*Revised after original year of publication

Freight Traffic, 2007 (thousand short tons)

Commodity	Total	Foreign		Canadian	
		Inbound*	Outbound*	Inbound	Outbound
Total, all commodities	74,692	61,660	12,168	648	216
Total coal	117	15	102	—	—
1100 coal & lignite	15	15	—	—	—
1200 coal coke	102	—	102	—	—
Total petroleum and petroleum products	66,522	59,389	6,501	442	189
Subtotal crude petroleum	56,171	55,755	83	333	—
2100 crude petroleum	56,171	55,755	83	333	—
Subtotal petroleum products	10,351	3,634	6,418	110	189
2211 gasoline	3,066	1,089	1,961	7	10
2330 distillate fuel oil	2,217	1,799	345	73	—
2340 residual fuel oil	355	355	—	—	—
2350 lube oil & greases	63	2	60	—	—
2429 naphtha & solvents	161	139	22	—	—
2540 petroleum coke	4,485	246	4,030	30	180
2640 hydrocarbon & petrol gases, liquefied and gaseous	4	4	—	—	—
Total chemicals and related products	4,124	948	3,142	7	27
Subtotal fertilizers	612	29	583	—	—
3110 nitrogenous fert.	23	—	23	—	—
3130 potassic fert.	373	—	373	—	—
3190 fert. & mixes nec	216	29	187	—	—
Subtotal other chemicals and related products	3,512	919	2,559	7	27
3211 acyclic hydrocarbons	4	4	—	—	—
3212 benzene & toluene	99	80	7	7	5
3219 other hydrocarbons	359	16	343	—	—
3220 alcohols	389	374	16	—	—
3230 carboxylic acids	2	—	2	—	—
3240 nitrogen func. comp.	1	1	—	—	—
3250 organo - inorg. comp.	1	—	1	—	—
3260 organic comp. nec	706	1	684	—	22
3272 sulphuric acid	6	—	6	—	—
3273 ammonia	444	444	—	—	—
3275 inorg. elem., oxides, & halogen salts	16	—	16	—	—
3276 metallic salts	1,412	—	1,412	—	—
3282 pigments & paints	15	—	15	—	—
3285 perfumes & cleansers	19	—	19	—	—
3297 chemical additives	26	—	26	—	—
3299 chem. products nec	14	0	14	—	—
Total crude materials, inedible except fuels	1,615	932	486	198	—
Subtotal forest products, wood and chips	24	2	23	—	—
4189 lumber	24	2	23	—	—
Subtotal pulp and waste paper	239	239	—	—	—
4225 pulp & waste paper	239	239	—	—	—
Subtotal soil, sand, gravel, rock and stone	829	631	—	198	—
4322 limestone	631	631	—	—	—
4331 sand & gravel	198	—	—	198	—
Subtotal iron ore and scrap	52	52	—	—	—
4410 iron ore	52	52	—	—	—
Subtotal non-ferrous ores and scrap	8	8	—	—	—
4680 non-ferrous scrap	8	8	—	—	—
Subtotal sulphur, clay and salt	463	—	463	—	—
4741 sulphur, (dry)	359	—	359	—	—
4782 clay & refrac. mat.	104	—	104	—	—
Total primary manufactured goods	411	296	116	0	—
Subtotal paper products	102	6	95	—	—
5110 newsprint	4	4	—	—	—
5120 paper & paperboard	97	2	95	—	—
5190 paper products nec	0	0	—	—	—
Subtotal lime, cement and glass	1	0	0	—	—
5220 cement & concrete	0	0	—	—	—
5240 glass & glass prod.	0	0	—	—	—
5290 misc. mineral prod.	0	—	0	—	—
Subtotal primary iron and steel products	260	240	20	—	—
5320 i&s primary forms	161	141	20	—	—
5370 i&s pipe & tube	58	58	0	—	—
5390 primary i&s nec	41	41	—	—	—
Subtotal primary non-ferrous metal products	26	26	0	0	—
5480 fab. metal products	26	26	0	0	—
Subtotal primary wood products	23	23	—	—	—
5540 primary wood prod.	23	23	—	—	—
Total food and farm products	1,768	11	1,757	—	—
Subtotal grain	1,643	11	1,632	—	—
6241 wheat	1,611	11	1,600	—	—
6344 corn	32	—	32	—	—

SABINE-NECHES WATERWAY, TX (BEAUMONT, ORANGE, PORT ARTHUR, AND SABINE PASS HARBOR, TX)
 Freight Traffic, 2007 - continued
 (thousand short tons)

Commodity	Total	Foreign		Canadian	
		Inbound*	Outbound*	Inbound	Outbound
Subtotal vegetable products	5	—	5	—	—
6653 vegetable oils	5	—	5	—	—
Subtotal other agricultural products	120	—	120	—	—
6885 alcoholic beverages	120	—	120	—	—
Total all manufactured equipment, machinery and products	55	41	14	—	—
7110 machinery (not elec)	19	16	4	—	—
7120 electrical machinery	2	2	—	—	—
7210 vehicles & parts	8	7	2	—	—
7220 aircraft & parts	0	0	—	—	—
7230 ships & boats	2	0	2	—	—
7500 textile products	4	4	—	—	—
7600 rubber & plastic pr.	6	0	5	—	—
7900 manufac. prod. nec	13	12	1	—	—
Total unknown or not elsewhere classified	80	28	51	—	—
9900 unknown or nec	80	28	51	—	—
Ton-miles (x1000)	349,331	272,068	71,705	5,470	87
Foreign & Canadian					

Commodity	Total	Coastwise	
		Receipts	Shipments
Total. all commodities	6,624	1,746	4,878
Total petroleum and petroleum products	5,914	1,733	4,181
Subtotal crude petroleum	294	77	217
2100 crude petroleum	294	77	217
Subtotal petroleum products	5,620	1,656	3,964
2211 gasoline	2,335	13	2,322
2221 kerosene	11	11	—
2330 distillate fuel oil	1,432	582	850
2340 residual fuel oil	1,265	724	541
2350 lube oil & greases	255	172	83
2429 naphtha & solvents	225	135	90
2540 petroleum coke	80	13	66
2640 hydrocarbon & petrol gases, liquefied and gaseous	7	5	2
2990 petro. products nec	11	0	11
Total chemicals and related products	707	11	696
Subtotal other chemicals and related products	707	11	696
3211 acyclic hydrocarbons	6	6	—
3212 benzene & toluene	6	6	—
3219 other hydrocarbons	142	—	142
3271 sulphur (liquid)	553	—	553
Total primary manufactured goods	2	2	—
Subtotal primary iron and steel products	2	2	—
5370 i&s pipe & tube	2	2	—
Total all manufactured equipment, machinery and products	1	0	1
7110 machinery (not elec)	1	0	1
Total unknown or not elsewhere classified	0	0	—
9900 unknown or nec	0	0	—
Ton-miles (x1000)	75,679	18,897	56,782
Coastwise			

Commodity	Total	Internal							
		Inbound		Outbound		Through		Intra	
		Upbound	Downbnd	Upbound	Downbnd	Upbound	Downbnd	Upbound	Downbnd
Total. all commodities	59,651	8,884	2,393	1,646	14,821	13,355	16,152	827	1,573
Total coal	146	10	63	—	—	61	12	—	—
1100 coal & lignite	4	—	—	—	—	—	4	—	—
1200 coal coke	141	10	63	—	—	61	7	—	—
Total petroleum and petroleum products	38,781	6,508	1,252	1,600	12,826	5,386	9,391	673	1,147
Subtotal crude petroleum	6,120	303	13	612	3,993	366	716	14	104
2100 crude petroleum	6,120	303	13	612	3,993	366	716	14	104
Subtotal petroleum products	32,661	6,204	1,239	989	8,833	5,020	8,674	659	1,043
2211 gasoline	4,110	643	118	31	900	430	1,905	34	49
2221 kerosene	331	70	5	—	46	49	161	—	—
2330 distillate fuel oil	10,092	2,075	259	425	2,074	1,718	2,748	329	464
2340 residual fuel oil	6,431	480	112	77	2,713	1,300	1,266	83	399
2350 lube oil & greases	2,134	318	63	380	453	322	562	10	27
2410 petro. jelly & waxes	36	—	—	—	—	22	14	—	—
2429 naphtha & solvents	5,000	1,891	169	76	914	655	1,097	128	70
2430 asphalt, tar & pitch	1,810	7	—	—	1,334	61	375	11	22
2540 petroleum coke	567	98	325	—	—	87	58	—	—
2640 hydrocarbon & petrol gases, liquefied and gaseous	876	152	188	—	93	214	229	—	—
2990 petro. products nec	1,274	470	—	—	306	162	261	63	12
Total chemicals and related products	13,951	1,729	130	44	1,712	5,750	4,017	153	415
Subtotal fertilizers	394	1	—	—	29	77	287	—	—
3110 nitrogenous fert.	267	—	—	—	24	47	195	—	—
3120 phosphatic fert.	23	—	—	—	—	8	15	—	—

SABINE-NECHES WATERWAY, TX (BEAUMONT, ORANGE, PORT ARTHUR, AND SABINE PASS HARBOR, TX)
 Freight Traffic, 2007 - continued
 (thousand short tons)

Commodity	Total	Internal							
		Inbound		Outbound		Through		Intra	
		Upbound	Downbnd	Upbound	Downbnd	Upbound	Downbnd	Upbound	Downbnd
3130 potassic fert.	20	—	—	—	—	—	20	—	—
3190 fert. & mixes nec	84	1	—	—	4	22	57	—	—
Subtotal other chemicals and related products	13,557	1,729	130	44	1,683	5,673	3,730	153	415
3211 acyclic hydrocarbons	1,304	432	130	4	111	247	376	5	—
3212 benzene & toluene	2,670	652	—	—	477	822	565	4	150
3219 other hydrocarbons	4,125	105	—	38	414	2,831	657	66	15
3220 alcohols	1,725	36	—	2	147	430	1,097	—	14
3230 carboxylic acids	526	31	—	—	87	391	9	4	3
3240 nitrogen func. comp.	695	23	—	—	302	301	70	—	—
3260 organic comp. nec	565	98	—	—	32	193	241	—	—
3271 sulphur (liquid)	179	54	—	—	5	5	21	73	21
3272 sulphuric acid	235	21	—	—	12	71	130	—	—
3273 ammonia	330	17	—	—	68	—	31	—	213
3274 sodium hydroxide	524	61	—	—	—	263	200	—	—
3275 inorg. elem., oxides, & halogen salts	241	21	—	—	—	64	155	—	—
3276 metallic salts	185	31	—	—	17	22	115	—	—
3297 chemical additives	178	147	—	—	7	1	24	—	—
3298 wood & resin chem.	10	—	—	—	—	3	7	—	—
3299 chem. products nec	65	—	—	—	4	29	32	—	—
Total crude materials, inedible except fuels	2,979	406	297	2	4	1,777	491	1	—
Subtotal soil, sand, gravel, rock and stone	796	323	297	—	—	6	170	—	—
4322 limestone	201	181	20	—	—	—	—	—	—
4323 gypsum	37	—	—	—	—	—	37	—	—
4327 phosphate rock	1	—	—	—	—	—	1	—	—
4331 sand & gravel	170	142	11	—	—	6	11	—	—
4335 waterway improv. mat	386	—	267	—	—	—	120	—	—
Subtotal iron ore and scrap	1,121	82	—	2	4	978	54	1	—
4410 iron ore	26	—	—	—	—	—	26	—	—
4420 iron & steel scrap	1,095	82	—	2	4	978	28	1	—
Subtotal non-ferrous ores and scrap	853	1	—	—	—	790	62	—	—
4650 aluminum ore	793	—	—	—	—	775	17	—	—
4670 manganese ore	45	1	—	—	—	2	42	—	—
4680 non-ferrous scrap	13	—	—	—	—	13	—	—	—
4690 non-ferrous ores nec	3	—	—	—	—	—	3	—	—
Subtotal sulphur, clay and salt	23	—	—	—	—	0	22	—	—
4782 clay & refrac. mat.	23	—	—	—	—	0	22	—	—
Subtotal slag	93	—	—	—	—	—	93	—	—
4860 slag	93	—	—	—	—	—	93	—	—
Subtotal other non-metal. min.	93	—	—	—	—	3	90	—	—
4900 non-metal. min. nec	93	—	—	—	—	3	90	—	—
Total primary manufactured goods	2,548	182	2	0	239	142	1,972	—	11
Subtotal paper products	0	—	0	—	0	—	0	—	—
5190 paper products nec	0	—	0	—	0	—	0	—	—
Subtotal lime, cement and glass	445	141	1	—	—	—	301	—	—
5220 cement & concrete	442	141	—	—	—	—	301	—	—
5290 misc. mineral prod.	3	—	1	—	—	—	2	—	—
Subtotal primary iron and steel products	2,065	41	1	—	238	137	1,637	—	11
5312 pig iron	117	39	—	—	—	—	79	—	—
5315 ferro alloys	37	—	—	—	—	2	35	—	—
5320 i&s primary forms	30	—	—	—	—	1	18	—	11
5330 i&s plates & sheets	1,117	1	—	—	36	79	1,001	—	—
5360 i&s bars & shapes	115	0	—	—	80	13	23	—	—
5370 i&s pipe & tube	369	0	1	—	123	31	214	—	—
5390 primary i&s nec	278	—	—	—	—	11	267	—	—
Subtotal primary non-ferrous metal products	38	0	0	0	0	5	32	—	—
5422 aluminum	1	—	—	—	—	—	1	—	—
5429 smelted prod. nec	1	—	—	—	—	—	1	—	—
5480 fab. metal products	35	0	0	0	0	5	29	—	—
Total food and farm products	407	0	8	—	0	186	214	—	—
Subtotal grain	160	—	—	—	—	10	150	—	—
6344 corn	8	—	—	—	—	—	8	—	—
6442 rice	143	—	—	—	—	—	143	—	—
6447 sorghum grains	10	—	—	—	—	10	—	—	—
Subtotal oilseeds	2	—	—	—	—	2	—	—	—
6522 soybeans	2	—	—	—	—	2	—	—	—
Subtotal vegetable products	37	—	—	—	—	3	34	—	—
6653 vegetable oils	37	—	—	—	—	3	34	—	—
Subtotal processed grain and animal feed	18	—	8	—	—	—	10	—	—
6782 animal feed, prep.	18	—	8	—	—	—	10	—	—

SABINE-NECHES WATERWAY, TX (BEAUMONT, ORANGE, PORT ARTHUR, AND SABINE PASS HARBOR, TX)
 Freight Traffic, 2007 - continued
 (thousand short tons)

Commodity	Total	Internal							
		Inbound		Outbound		Through		Intra	
		Upbound	Downbnd	Upbound	Downbnd	Upbound	Downbnd	Upbound	Downbnd
Subtotal other agricultural products	191	0	---	---	0	171	20	---	---
6861 sugar	169	---	---	---	---	169	---	---	---
6865 molasses	9	---	---	---	---	1	8	---	---
6885 alcoholic beverages	3	---	---	---	---	---	3	---	---
6888 water & ice	0	0	---	---	0	0	0	---	---
6889 food products nec	8	---	---	---	---	---	8	---	---
Total all manufactured equipment, machinery and products	159	11	5	0	38	51	53	0	---
7110 machinery (not elec)	70	6	5	0	36	11	13	0	---
7230 ships & boats	0	---	---	---	---	0	0	---	---
7300 ordnance & access.	0	---	---	---	---	0	---	---	---
7800 empty containers	3	---	---	---	---	2	1	---	---
7900 manufac. prod. nec	85	5	---	---	2	39	39	---	---
Total waste and scrap nec	681	38	636	---	3	2	3	---	---
8900 waste and scrap nec	681	38	636	---	3	2	3	---	---
Ton-miles Internal (x1000)	2,964,600	165,064	53,548	39,682	233,912	1,101,074	1,348,230	11,882	11,208
Tons All Traffic (x1000)		140,967							
Ton-miles All Traffic (x1000)		3,389,610							
Total Trip-ton-miles Internal and Intraport (x1000)		28,029,367							

*Includes 61,009 tons of foreign inbound in-transits; Includes 3,399 tons of foreign outbound in-transits.

ORANGE, TX (SABINE RIVER) (PART OF WATERWAY)

Section Included: Mouth Neches River to mouth Sabine River, thence upstream to Old U. S. Highway 90, about 16 miles; Adams Bayou, 1.6 mile; Cow Bayou, 7.2 miles. Maintained Depth: 27 feet except channel around Orange Harbor Island, 20 feet; Adams Bayou, 9 feet; Cow Bayou, 8 feet. Tidal range to 3 feet at mean higher high water.

Comparative Statement of Traffic (thousand short tons)

Year	Total	Year	Total	Year	Total	Year	Total
1998	756	2001	798	2004	609	2007	682
1999	873	2002	764	2005	627		
2000	681	2003	825	2006	718		

Freight Traffic, 2007 (thousand short tons)

Commodity	Grand Total	Internal	
		Receipts	Shipments
Total. all commodities	682	522	160
Total petroleum and petroleum products	210	102	108
Subtotal petroleum products	210	102	108
2330 distillate fuel oil	18	0	18
2340 residual fuel oil	102	102	---
2640 hydrocarbon & petrol gases, liquefied and aaseous	90	---	90
Total chemicals and related products	154	101	52
Subtotal other chemicals and related products	154	101	52
3212 benzene & toluene	16	---	16
3219 other hydrocarbons	44	44	---
3230 carboxylic acids	38	35	3
3240 nitroaen func. comp.	56	23	34
Total crude materials, inedible except fuels	178	178	---
Subtotal soil, sand, gravel, rock and stone	178	178	---
4322 limestone	129	129	---
4331 sand & gravel	48	48	---
Total primary manufactured goods	141	141	---
Subtotal lime, cement and glass	141	141	---
5220 cement & concrete	141	141	---
Total food and farm products	0	0	0
Subtotal other agricultural products	0	0	0
6888 water & ice	0	0	0

BEAUMONT, TX (NECHES RIVER) (PART OF WATERWAY)

Section Included: Mouth to Bethlehem Steel Company, about 20 miles. Maintained Depth: 39 feet mouth to turning basin; 40 feet in Beaumont turning basin; 32 feet to Bethlehem Steel Company. Tidal range to 3 feet at mean higher high water.

Comparative Statement of Traffic (thousand short tons)

Year	Total	Year	Total	Year	Total	Year	Total
1998	60,052	2001	79,131	2004	91,698	2007	81,384
1999	69,406	2002	85,911	2005	78,887		
2000	76,894*	2003	87,541	2006	79,486		

*Revised after original year of publication

Freight Traffic, 2007 (thousand short tons)

Commodity	Total	Foreign		Canadian	
		Inbound*	Outbound*	Inbound	Outbound
Total. all commodities	57,044	49,872	6,561	584	27
Total petroleum and petroleum products	51,441	48,349	2,713	379	---
Subtotal crude petroleum	45,859	45,443	83	333	---
2100 crude petroleum	45,859	45,443	83	333	---
Subtotal petroleum products	5,581	2,906	2,630	46	---
2211 gasoline	2,764	1,053	1,704	7	---
2330 distillate fuel oil	1,628	1,419	169	39	---
2340 residual fuel oil	331	331	---	---	---
2350 lube oil & greases	55	---	55	---	---
2429 naphtha & solvents	121	99	22	---	---
2540 petroleum coke	679	0	679	---	---
2640 hydrocarbon & petrol gases, liquefied and gaseous	4	4	---	---	---
Total chemicals and related products	2,502	851	1,617	7	27
Subtotal fertilizers	602	29	573	---	---
3110 nitrogenous fert.	23	---	23	---	---
3130 potassic fert.	373	---	373	---	---
3190 fert. & mixes nec	206	29	177	---	---
Subtotal other chemicals and related products	1,900	822	1,044	7	27
3212 benzene & toluene	26	7	7	7	5
3219 other hydrocarbons	243	16	227	---	---
3220 alcohols	384	374	10	---	---
3250 organo - inorg. comp.	1	---	1	---	---
3260 organic comp. nec	700	1	677	---	22
3272 sulphuric acid	6	---	6	---	---
3273 ammonia	425	425	---	---	---
3275 inorg. elem., oxides, & halogen salts	16	---	16	---	---
3276 metallic salts	27	---	27	---	---
3282 pigments & paints	15	---	15	---	---
3285 perfumes & cleansers	19	---	19	---	---
3297 chemical additives	26	---	26	---	---
3299 chem. products nec	14	0	14	---	---
Total crude materials, inedible except fuels	1,038	418	421	198	---
Subtotal forest products, wood and chips	13	0	13	---	---
4189 lumber	13	0	13	---	---
Subtotal pulp and waste paper	77	77	---	---	---
4225 pulp & waste paper	77	77	---	---	---
Subtotal soil, sand, gravel, rock and stone	479	281	---	198	---
4322 limestone	281	281	---	---	---
4331 sand & gravel	198	---	---	198	---
Subtotal iron ore and scrap	52	52	---	---	---
4410 iron ore	52	52	---	---	---
Subtotal non-ferrous ores and scrap	8	8	---	---	---
4680 non-ferrous scrap	8	8	---	---	---
Subtotal sulphur, clay and salt	408	---	408	---	---
4741 sulphur, (dry)	321	---	321	---	---
4782 clay & refrac. mat.	87	---	87	---	---
Total primary manufactured goods	254	173	80	0	---
Subtotal paper products	60	0	60	---	---
5120 paper & paperboard	60	---	60	---	---
5190 paper products nec	0	0	---	---	---
Subtotal lime, cement and glass	0	0	0	---	---
5240 glass & glass prod.	0	0	---	---	---
5290 misc. mineral prod.	0	---	0	---	---
Subtotal primary iron and steel products	144	124	20	---	---
5320 i&s primary forms	45	26	20	---	---
5370 i&s pipe & tube	58	58	0	---	---
5390 primary i&s nec	41	41	---	---	---
Subtotal primary non-ferrous metal products	26	26	0	0	---
5480 fab. metal products	26	26	0	0	---
Subtotal primary wood products	23	23	---	---	---
5540 primary wood prod.	23	23	---	---	---
Total food and farm products	1,679	11	1,667	---	---
Subtotal grain	1,618	11	1,607	---	---
6241 wheat	1,587	11	1,575	---	---
6344 corn	32	---	32	---	---
Subtotal vegetable products	5	---	5	---	---
6653 vegetable oils	5	---	5	---	---
Subtotal other agricultural products	56	---	56	---	---
6885 alcoholic beverages	56	---	56	---	---
Total all manufactured equipment, machinery and products	52	40	11	---	---
7110 machinery (not elec)	19	15	4	---	---
7120 electrical machinery	2	2	---	---	---
7210 vehicles & parts	8	7	2	---	---
7220 aircraft & parts	0	0	---	---	---
7230 ships & boats	0	0	---	---	---

BEAUMONT, TX (NECHES RIVER) (PART OF WATERWAY)
 Freight Traffic, 2007 - continued
 (thousand short tons)

Commodity	Total	Foreign		Canadian	
		Inbound*	Outbound*	Inbound	Outbound
7500 textile products	4	4	—	—	—
7600 rubber & plastic pr.	5	—	5	—	—
7900 manufac. prod. nec	12	12	0	—	—
Total unknown or not elsewhere classified	80	28	51	—	—
9900 unknown or nec	80	28	51	—	—

Commodity	Total	Domestic				
		Coastwise		Internal		
		Receipts	Shipments	Receipts	Shipments	Intraport
Total all commodities	24,340	829	2,432	7,459	12,298	1,322
Total coal	2	—	—	2	—	—
1200 coal coke	2	—	—	2	—	—
Total petroleum and petroleum products	19,601	823	1,825	5,750	10,288	915
Subtotal crude petroleum	4,687	77	200	314	4,019	78
2100 crude petroleum	4,687	77	200	314	4,019	78
Subtotal petroleum products	14,913	746	1,625	5,436	6,269	837
2211 gasoline	2,550	—	1,420	499	619	13
2221 kerosene	78	—	—	67	11	—
2330 distillate fuel oil	3,778	255	88	1,888	1,375	174
2340 residual fuel oil	2,900	238	47	331	1,878	406
2350 lube oil & greases	599	131	5	322	141	—
2429 naphtha & solvents	2,627	104	53	1,704	614	153
2430 asphalt, tar & pitch	1,348	—	—	8	1,311	29
2540 petroleum coke	15	13	—	2	—	—
2640 hydrocarbon & petrol gases, liquefied and gaseous	161	5	2	152	3	—
2990 petro. products nec	856	0	11	464	318	63
Total chemicals and related products	4,205	6	606	1,436	1,762	395
Subtotal fertilizers	29	—	—	—	29	—
3110 nitrogenous fert.	24	—	—	—	24	—
3190 fert. & mixes nec	4	—	—	—	4	—
Subtotal other chemicals and related products	4,177	6	606	1,436	1,733	395
3211 acyclic hydrocarbons	553	6	—	436	111	—
3212 benzene & toluene	1,120	—	—	523	522	75
3219 other hydrocarbons	599	—	53	91	446	10
3220 alcohols	182	—	—	22	158	2
3230 carboxylic acids	86	—	—	—	86	—
3240 nitrogen func. comp.	268	—	—	—	268	—
3260 organic comp. nec	131	—	—	98	32	—
3271 sulphur (liquid)	707	—	553	54	5	94
3272 sulphuric acid	31	—	—	19	12	—
3273 ammonia	299	—	—	17	68	213
3274 sodium hydroxide	60	—	—	60	—	—
3276 metallic salts	14	—	—	—	14	—
3297 chemical additives	123	—	—	116	7	—
3299 chem. products nec	4	—	—	—	4	—
Total crude materials, inedible except fuels	230	—	—	224	4	1
Subtotal soil, sand, gravel, rock and stone	145	—	—	145	—	—
4322 limestone	52	—	—	52	—	—
4331 sand & gravel	94	—	—	94	—	—
Subtotal iron ore and scrap	83	—	—	78	4	1
4420 iron & steel scrap	83	—	—	78	4	1
Subtotal non-ferrous ores and scrap	1	—	—	1	—	—
4670 manganese ore	1	—	—	1	—	—
Total primary manufactured goods	289	—	—	40	238	11
Subtotal primary iron and steel products	289	—	—	40	238	11
5312 pig iron	39	—	—	39	—	—
5320 i&s primary forms	11	—	—	—	—	11
5330 i&s plates & sheets	37	—	—	1	36	—
5360 i&s bars & shapes	79	—	—	—	79	—
5370 i&s pipe & tube	123	—	—	—	123	—
Total all manufactured equipment, machinery and products	10	—	0	7	3	—
7110 machinery (not elec)	4	—	0	1	3	—
7900 manufac. prod. nec	5	—	—	5	—	—
Total waste and scrap nec	3	—	—	—	3	—
8900 waste and scrap nec	3	—	—	—	3	—

*Includes 11 tons of foreign inbound in-transits; Includes 3,399 tons of foreign outbound in-transits.

PORT ARTHUR, TX (PART OF WATERWAY)

Section Included: Sabine Pass Harbor, TX, to Neches River, about 27.7 miles. Maintained Depth: 38 feet. Tidal range to 3 feet at mean higher high water.

Comparative Statement of Traffic (thousand short tons)

Year	Total	Year	Total	Year	Total	Year	Total
1998	29,557	2001	22,802	2004	27,570	2007	29,262
1999	18,308	2002	22,676	2005	26,385		
2000	20,524*	2003	27,170	2006	28,403		

*Revised after original year of publication

Freight Traffic, 2007 (thousand short tons)

Commodity	Total	Foreign		Canadian	
		Inbound*	Outbound	Inbound	Outbound
Total all commodities	17,647	11,788	5,606	64	189
Total coal	117	15	102	---	---
1100 coal & lignite	15	15	---	---	---
1200 coal coke	102	---	102	---	---
Total petroleum and petroleum products	15,081	11,040	3,788	64	189
Subtotal crude petroleum	10,312	10,312	---	---	---
2100 crude petroleum	10,312	10,312	---	---	---
Subtotal petroleum products	4,770	728	3,788	64	189
2211 gasoline	303	36	257	---	10
2330 distillate fuel oil	590	380	176	34	---
2340 residual fuel oil	24	24	---	---	---
2350 lube oil & greases	7	2	5	---	---
2429 naphtha & solvents	40	40	---	---	---
2540 petroleum coke	3,806	246	3,351	30	180
Total chemicals and related products	1,622	97	1,525	---	---
Subtotal fertilizers	10	---	10	---	---
3190 fert. & mixes nec	10	---	10	---	---
Subtotal other chemicals and related products	1,612	97	1,515	---	---
3211 acyclic hydrocarbons	4	4	---	---	---
3212 benzene & toluene	73	73	---	---	---
3219 other hydrocarbons	116	---	116	---	---
3220 alcohols	6	---	6	---	---
3230 carboxylic acids	2	---	2	---	---
3240 nitrogen func. comp.	1	1	---	---	---
3260 organic comp. nec	7	---	7	---	---
3273 ammonia	18	18	---	---	---
3276 metallic salts	1,385	---	1,385	---	---
Total crude materials, inedible except fuels	577	513	64	---	---
Subtotal forest products, wood and chips	11	2	10	---	---
4189 lumber	11	2	10	---	---
Subtotal pulp and waste paper	162	162	---	---	---
4225 pulp & waste paper	162	162	---	---	---
Subtotal soil, sand, gravel, rock and stone	349	349	---	---	---
4322 limestone	349	349	---	---	---
Subtotal sulphur, clay and salt	54	---	54	---	---
4741 sulphur, (dry)	37	---	37	---	---
4782 clay & refrac. mat.	17	---	17	---	---
Total primary manufactured goods	158	122	35	---	---
Subtotal paper products	41	6	35	---	---
5110 newsprint	4	4	---	---	---
5120 paper & paperboard	37	2	35	---	---
Subtotal lime, cement and glass	0	0	---	---	---
5220 cement & concrete	0	0	---	---	---
5240 glass & glass prod.	0	0	---	---	---
Subtotal primary iron and steel products	116	116	---	---	---
5320 i&s primary forms	116	116	---	---	---
Subtotal primary non-ferrous metal products	0	0	0	---	---
5480 fab. metal products	0	0	0	---	---
Total food and farm products	89	---	89	---	---
Subtotal grain	25	---	25	---	---
6241 wheat	25	---	25	---	---
Subtotal other agricultural products	65	---	65	---	---
6885 alcoholic beverages	65	---	65	---	---
Total all manufactured equipment, machinery and products	2	0	2	---	---
7110 machinery (not elec)	0	0	0	---	---
7230 ships & boats	2	0	2	---	---
7600 rubber & plastic pr.	0	0	---	---	---
7900 manufac. prod. nec	0	0	---	---	---
Total unknown or not elsewhere classified	0	0	---	---	---
9900 unknown or nec	0	0	---	---	---

Commodity	Total	Domestic				
		Coastwise		Internal		
		Receipts	Shipments	Receipts	Shipments	Intraport
Total all commodities	11,614	910	2,420	3,807	4,284	194
Total coal	70	---	---	70	---	---
1200 coal coke	70	---	---	70	---	---
Total petroleum and petroleum products	10,204	903	2,330	2,585	4,195	192
Subtotal crude petroleum	57	---	17	28	12	---
2100 crude petroleum	57	---	17	28	12	---

PORT ARTHUR, TX (PART OF WATERWAY)
 Freight Traffic, 2007 - continued
 (thousand short tons)

Commodity	Total	Domestic					
		Coastwise		Internal			
		Receipts	Shipments	Receipts	Shipments	Intraport	
Subtotal petroleum products	10,147	903	2,313	2,557	4,182	192	
2211 gasoline	1,589	13	876	317	368	15	
2221 kerosene	54	11	—	8	35	—	
2330 distillate fuel oil	3,809	328	762	938	1,656	125	
2340 residual fuel oil	2,182	486	493	213	978	10	
2350 lube oil & greases	925	40	78	69	711	27	
2429 naphtha & solvents	870	24	37	388	406	15	
2430 asphalt, tar & pitch	29	—	—	3	26	—	
2540 petroleum coke	483	—	66	416	—	—	
2640 hydrocarbon & petrol gases, liquefied and gaseous	188	—	—	188	—	—	
2990 petro. products nec	18	—	—	18	—	—	
Total chemicals and related products	655	6	89	468	89	2	
Subtotal fertilizers	1	—	—	1	—	—	
3190 fert. & mixes nec	1	—	—	1	—	—	
Subtotal other chemicals and related products	654	6	89	468	89	2	
3211 acyclic hydrocarbons	139	—	—	130	9	—	
3212 benzene & toluene	232	6	—	208	19	—	
3219 other hydrocarbons	182	—	89	39	51	2	
3220 alcohols	27	—	—	26	2	—	
3230 carboxylic acids	8	—	—	3	6	—	
3274 sodium hydroxide	2	—	—	2	—	—	
3276 metallic salts	34	—	—	31	3	—	
3297 chemical additives	31	—	—	31	—	—	
Total crude materials, inedible except fuels	2	—	—	2	—	—	
Subtotal soil, sand, gravel, rock and stone	2	—	—	2	—	—	
4335 waterwav improv. mat	2	—	—	2	—	—	
Total primary manufactured goods	2	2	—	—	—	—	
Subtotal primary iron and steel products	2	2	—	—	—	—	
5370 i&s pipe & tube	2	2	—	—	—	—	
Total food and farm products	8	—	—	8	—	—	
Subtotal processed grain and animal feed	8	—	—	8	—	—	
6782 animal feed, prep.	8	—	—	8	—	—	
Total all manufactured equipment, machinery and products	1	0	1	0	0	—	
7110 machinerv (not elec)	1	0	1	0	0	—	
Total waste and scrap nec	674	—	—	674	—	—	
8900 waste and scrap nec	674	—	—	674	—	—	

*Includes 60,998 tons of foreign inbound in-transits.

SABINE PASS HARBOR, TX (PART OF WATERWAY)

Section Included: Gulf of Mexico to upper end of Sabine Pass, about 28.4 miles. Maintained Depth: 29 feet. Tidal range to 3 feet at mean higher high water.

Comparative Statement of Traffic (thousand short tons)

Year	Total	Year	Total	Year	Total	Year	Total
1998	1,200	2001	1,203	2004	929	2007	904
1999	949	2002	1,214	2005	641		
2000	910	2003	894	2006	902		

Freight Traffic, 2007 (thousand short tons)

Commodity	Grand Total	Foreign Outbound	Total	Coastwise		Domestic			
				Receipts	Shipments	Internal		Outbound	
						Upbound	Downbnd	Upbound	Downbnd
Total. all commodities	904	1	904	7	27	7	216	614	34
Total petroleum and petroleum products	677	—	677	7	26	1	29	613	—
Subtotal crude petroleum	628	—	628	—	—	1	13	613	—
2100 crude petroleum	628	—	628	—	—	1	13	613	—
Subtotal petroleum products	49	—	49	7	26	—	16	—	—
2211 gasoline	26	—	26	—	26	—	—	—	—
2330 distillate fuel oil	3	—	3	—	—	—	3	—	—
2340 residual fuel oil	12	—	12	—	—	—	12	—	—
2429 naphtha & solvents	7	—	7	7	—	—	—	—	—
Total crude materials, inedible except fuels	182	—	182	—	—	—	182	—	—
Subtotal soil, sand, gravel, rock and stone	182	—	182	—	—	—	182	—	—
4322 limestone	10	—	10	—	—	—	10	—	—
4331 sand & gravel	1	—	1	—	—	—	1	—	—
4335 waterwav improv. mat	171	—	171	—	—	—	171	—	—
Total primary manufactured goods	4	0	4	—	—	1	2	0	1
Subtotal paper products	0	—	0	—	—	—	0	—	0
5190 paper products nec	0	—	0	—	—	—	0	—	0
Subtotal lime, cement and glass	1	—	1	—	—	—	1	—	—
5290 misc. mineral prod.	1	—	1	—	—	—	1	—	—

SABINE PASS HARBOR, TX (PART OF WATERWAY)
 Freight Traffic, 2007 - continued
 (thousand short tons)

Commodity	Grand Total	Foreign	Domestic							
		Outbound	Total		Coastwise		Internal			
			Receipts	Shipments	Inbound		Outbound			
				Upbound	Downbnd	Upbound	Downbnd			
Subtotal primary iron and steel products	1	---	1	---	---	0	1	---	0	
5360 i&s bars & shapes	0	---	0	---	---	0	---	---	0	
5370 i&s pipe & tube	1	---	1	---	---	0	1	---	---	
Subtotal primary non-ferrous metal products	1	0	1	---	---	0	0	0	0	
5480 fab. metal products	1	0	1	---	---	0	0	0	0	
Total all manufactured equipment, machinery and products	42	1	41	---	0	4	3	0	33	
7110 machinery (not elec)	41	---	41	---	0	4	3	0	33	
7900 manufac. prod. nec	1	1	0	---	---	---	---	---	0	
Total unknown or not elsewhere classified	0	---	0	0	---	---	---	---	---	
9900 unknown or nec	0	---	0	0	---	---	---	---	---	
Ton-miles (x1000)	17,924	5	17,918	48	289	33	4,494	12,885	169	
Tons All Traffic (x1000)			904							
Ton-miles All Traffic (x1000)			17,924							
Total Trip-ton-miles Internal and Intraport (x1000)			308,840							

CEDAR BAYOU, TX

Section Included: Houston Ship Channel, TX to location 13.5 miles upstream, deauthorized under P.L. 99-662 Nov. 1986. Maintained Depth: 11 feet. Tidal range to 3 feet at mean higher high water.

Comparative Statement of Traffic (thousand short tons)

Year	Total	Year	Total	Year	Total	Year	Total
1998	666	2001	871	2004	1,151	2007	1,030
1999	955	2002	965	2005	1,172		
2000	1,002	2003	972	2006	1,054		

Freight Traffic, 2007 (thousand short tons)

Commodity	Grand Total	Internal	
		Inbound	Outbound
		Upbound	Downbnd
Total all commodities	1,030	683	347
Total chemicals and related products	864	583	280
Subtotal other chemicals and related products	864	583	280
3212 benzene & toluene	324	324	---
3220 alcohols	184	184	---
3240 nitrogen func. comp.	20	18	2
3260 organic comp. nec	57	57	---
3274 sodium hvdroxide	279	---	279
Total crude materials, inedible except fuels	17	17	---
Subtotal soil, sand, gravel, rock and stone	17	17	---
4331 sand & aravel	17	17	---
Total primary manufactured goods	150	83	67
Subtotal primary iron and steel products	150	83	67
5320 i&s primary forms	1	---	1
5330 i&s plates & sheets	63	---	63
5370 i&s pipe & tube	86	83	2
Ton-miles (x1000)	9,364	6,427	2,938
Tons All Traffic (x1000)	1,030		
Ton-miles All Traffic (x1000)	9,364		
Total Trip-ton-miles Internal and Intraport (x1000)	320,758		

GREENS BAYOU CHANNEL, TX

Section Included: A channel forming a junction at mile 41.7 of the Houston Ship Channel and extending 2.73 miles in a generally northwesterly direction. Mile 0 to 0.37 is 175 feet wide with maintained depth of 40 feet. Mile 0.37 to 1.65 is 100 feet wide with maintained depth of 15 feet. Mile 1.65 to mile 2.73 is 100 feet wide with maintained depth of 12 feet. Tidal range to 3 feet at mean higher water.

Comparative Statement of Traffic (thousand short tons)

Year	Total	Year	Total	Year	Total	Year	Total
1998	0	2001	0	2004	1,138	2007	6,505
1999	0	2002	0	2005	3,768		
2000	0	2003	1,017	2006	6,075		

Note: Comparative traffic is unavailable prior to 2003.

Freight Traffic, 2007 (thousand short tons)

Commodity	Grand Total	Foreign		Canadian	Domestic		
		Inbound*	Outbound*	Outbound	Total	Internal	
					Inbound Upbound	Outbound Downbnd	
Total. all commodities	6,505	1,047	4,845	44	569	498	71
Total coal	35	0	1	—	35	3	31
1100 coal & lignite	4	0	1	—	3	3	—
1200 coal coke	31	—	—	—	31	—	31
Total petroleum and petroleum products	4,397	0	4,304	44	48	42	6
Subtotal petroleum products	4,397	0	4,304	44	48	42	6
2211 gasoline	17	0	9	—	7	6	1
2330 distillate fuel oil	23	0	23	—	0	0	—
2340 residual fuel oil	37	—	—	—	37	34	3
2350 lube oil & greases	1	0	1	—	—	—	—
2410 petro. jelly & waxes	0	—	0	—	—	—	—
2429 naphtha & solvents	4	0	2	—	1	1	—
2430 asphalt, tar & pitch	0	—	0	—	—	—	—
2540 petroleum coke	4,308	0	4,262	44	2	—	2
2640 hydrocarbon & petrol gases, liquefied and gaseous	7	—	7	—	—	—	—
2990 petro. products nec	0	—	—	—	0	—	0
Total chemicals and related products	279	1	127	—	150	144	7
Subtotal fertilizers	6	—	0	—	6	6	—
3110 nitrogenous fert.	6	—	0	—	6	6	—
3130 potassic fert.	0	—	0	—	—	—	—
3190 fert. & mixes nec	0	—	0	—	—	—	—
Subtotal other chemicals and related products	273	1	127	—	145	138	7
3211 acyclic hydrocarbons	1	0	1	—	—	—	—
3212 benzene & toluene	0	—	0	—	—	—	—
3219 other hydrocarbons	28	—	26	—	2	2	—
3220 alcohols	18	0	8	—	10	10	—
3230 carboxylic acids	27	—	27	—	—	—	—
3240 nitrogen func. comp.	8	0	8	—	—	—	—
3250 organo - inorg. comp.	2	—	2	—	—	—	—
3260 organic comp. nec	9	0	9	—	—	—	—
3272 sulphuric acid	40	—	0	—	40	38	2
3274 sodium hydroxide	16	0	1	—	15	15	—
3275 inorg. elem., oxides, & halogen salts	2	0	2	—	—	—	—
3276 metallic salts	75	0	3	—	73	73	—
3279 inorganic chem. nec	0	0	0	—	—	—	—
3281 radioactive material	0	—	0	—	—	—	—
3282 pigments & paints	2	0	2	—	—	—	—
3283 coloring mat. nec	0	—	0	—	—	—	—
3284 medicines	0	—	0	—	—	—	—
3285 perfumes & cleansers	5	—	5	—	—	—	—
3286 plastics	26	0	26	—	—	—	—
3291 pesticides	0	—	0	—	—	—	—
3292 starches, gluten, glue	1	—	1	—	—	—	—
3293 explosives	0	—	0	—	—	—	—
3297 chemical additives	5	0	4	—	—	—	—
3298 wood & resin chem.	0	—	0	—	—	—	—
3299 chem. products nec	8	0	2	—	6	1	5
Total crude materials, inedible except fuels	804	558	13	—	233	215	18
Subtotal forest products, wood and chips	1	0	1	—	—	—	—
4110 rubber & gums	0	—	0	—	—	—	—
4170 wood in the rough	0	—	0	—	—	—	—
4189 lumber	0	0	0	—	—	—	—
4190 forest products nec	1	—	1	—	—	—	—
Subtotal pulp and waste paper	1	—	1	—	—	—	—
4225 pulp & waste paper	1	—	1	—	—	—	—
Subtotal soil, sand, gravel, rock and stone	603	434	4	—	164	164	—
4310 building stone	0	0	—	—	—	—	—
4322 limestone	372	372	0	—	—	—	—
4323 gypsum	0	—	0	—	—	—	—
4331 sand & gravel	231	62	4	—	164	164	—
Subtotal iron ore and scrap	24	—	—	—	24	6	18
4410 iron ore	6	—	—	—	6	6	—
4420 iron & steel scrap	18	—	—	—	18	—	18
Subtotal non-ferrous ores and scrap	60	59	0	—	0	0	—
4650 aluminum ore	54	54	0	—	—	—	—
4670 manganese ore	0	—	—	—	0	0	—
4680 non-ferrous scrap	0	0	—	—	—	—	—
4690 non-ferrous ores nec	5	5	—	—	—	—	—
Subtotal sulphur, clay and salt	3	—	3	—	—	—	—
4782 clay & refrac. mat.	3	—	3	—	—	—	—

GREENS BAYOU CHANNEL, TX
 Freight Traffic, 2007 - continued
 (thousand short tons)

Commodity	Grand Total	Foreign		Canadian	Domestic		
		Inbound*	Outbound*	Outbound	Total	Internal	
						Inbound	Outbound
					Upbound	Downbnd	
Subtotal slag	33	---	0	---	33	33	---
4860 slag	33	---	0	---	33	33	---
Subtotal other non-metal. min.	79	65	3	---	11	11	---
4900 non-metal. min. nec	79	65	3	---	11	11	---
Total primary manufactured goods	648	404	143	---	102	94	8
Subtotal paper products	1	0	1	---	0	0	---
5120 paper & paperboard	0	---	0	---	---	---	---
5190 paper products nec	1	0	0	---	0	0	---
Subtotal lime, cement and glass	282	275	7	---	---	---	---
5210 lime	3	2	1	---	---	---	---
5220 cement & concrete	272	272	0	---	---	---	---
5240 glass & glass prod.	5	---	5	---	---	---	---
5290 misc. mineral prod.	1	1	1	---	---	---	---
Subtotal primary iron and steel products	273	75	99	---	100	92	8
5312 pig iron	2	---	0	---	2	2	---
5315 ferro alloys	12	---	---	---	12	12	---
5320 i&s primary forms	20	2	18	---	---	---	---
5330 i&s plates & sheets	37	2	1	---	34	32	2
5360 i&s bars & shapes	23	13	10	---	---	---	---
5370 i&s pipe & tube	178	57	69	---	52	46	6
5390 primary i&s nec	3	1	1	---	1	1	---
Subtotal primary non-ferrous metal products	92	53	37	---	2	2	---
5421 copper	0	---	0	---	---	---	---
5422 aluminum	1	1	0	---	---	---	---
5429 smelted prod. nec	9	---	9	---	---	---	---
5480 fab. metal products	82	53	28	---	2	2	---
Subtotal primary wood products	0	---	0	---	---	---	---
5540 primary wood prod.	0	---	0	---	---	---	---
Total food and farm products	12	2	9	---	1	1	---
Subtotal grain	0	---	0	---	---	---	---
6442 rice	0	---	0	---	---	---	---
6445 oats	0	---	0	---	---	---	---
Subtotal oilseeds	0	---	0	---	---	---	---
6521 peanuts	0	---	0	---	---	---	---
Subtotal vegetable products	0	---	0	---	---	---	---
6653 vegetable oils	0	---	0	---	---	---	---
6654 vegetables & prod.	0	---	0	---	---	---	---
Subtotal processed grain and animal feed	1	---	0	---	1	1	---
6781 hay & fodder	0	---	0	---	---	---	---
6782 animal feed, prep.	1	---	0	---	1	1	---
Subtotal other agricultural products	10	2	9	---	---	---	---
6817 meat, prepared	0	0	---	---	---	---	---
6822 dairy products	0	---	0	---	---	---	---
6838 tallow, animal oils	0	---	0	---	---	---	---
6839 animals & prod. nec	0	---	0	---	---	---	---
6857 fruit & nuts nec	2	2	0	---	---	---	---
6885 alcoholic beverages	0	0	0	---	---	---	---
6888 water & ice	0	---	0	---	---	---	---
6889 food products nec	8	0	8	---	---	---	---
6893 cotton	0	---	0	---	---	---	---
6894 natural fibers nec	0	---	0	---	---	---	---
Total all manufactured equipment, machinery and products	268	64	203	---	0	---	0
7110 machinery (not elec)	189	19	170	---	---	---	---
7120 electrical machinery	28	15	13	---	---	---	---
7210 vehicles & parts	9	1	8	---	---	---	---
7220 aircraft & parts	0	---	0	---	---	---	---
7230 ships & boats	0	0	0	---	---	---	---
7300 ordnance & access.	0	---	0	---	0	---	0
7400 manufac. wood prod.	0	0	0	---	---	---	---
7500 textile products	15	13	2	---	---	---	---
7600 rubber & plastic pr.	10	9	1	---	---	---	---
7900 manufac. prod. nec	16	7	9	---	0	---	0
Total unknown or not elsewhere classified	62	17	45	---	---	---	---
9900 unknown or nec	62	17	45	---	---	---	---
Ton-miles (x1000)	445	0	0	0	445	397	48

Tons All Traffic (x1000) 6,505
 Ton-miles All Traffic (x1000) 445
 Total Trip-ton-miles Internal and Intraport (x1000) 230,516

*Includes 5,012 tons of foreign inbound in-transits; Includes 15,731 tons of foreign outbound in-transits.

HOUSTON SHIP CHANNEL, TX (HOUSTON, TX)

Section Included: Galveston Harbor, TX, to Houston turning basin, 52.5 miles; light draft extension, 4.1 miles; Turkey Bend Channel, 0.8 mile; Goose Creek, 3.3 miles; Barbour Terminal Channel, 1.5 miles; Five Mile Cut Channel, 1.9 miles; Bayport Channel, 4.1 miles; and Greens Bayou, 1.65 miles. Maintained Depth: 45 feet to Boggy Bayou; 40 feet to Sims Bayou (Southern Pacific Slip); 32-39 feet to upper turning basin; light draft extension, 9 feet; Turkey Bend Channel, 7 feet; Barbour Terminal Channel, 35-37 feet; Five Mile Cut, 7 feet; Greens Bayou, 40 feet to mile 0.3 and 12 feet to mile 1.6. Tidal range to 3 feet at mean higher high water.

Comparative Statement of Traffic (thousand short tons)

Year	Total	Year	Total	Year	Total	Year	Total
1998	169,070	2001	185,050	2004	202,047	2007	216,064
1999	158,828	2002	177,561	2005	211,666		
2000	186,567*	2003	190,923	2006	222,147		

*Revised after original year of publication

Freight Traffic, 2007 (thousand short tons)

Commodity	Total	Foreign		Canadian	
		Inbound*	Outbound*	Inbound	Outbound*
Total. all commodities	145,342	93,040	50,294	1,652	357
Total coal	14	7	7	—	—
1100 coal & lignite	11	7	4	—	—
1200 coal coke	3	0	3	—	—
Total petroleum and petroleum products	90,250	66,355	22,257	1,358	280
Subtotal crude petroleum	54,112	53,087	—	1,025	—
2100 crude petroleum	54,112	53,087	—	1,025	—
Subtotal petroleum products	36,138	13,267	22,257	334	280
2211 gasoline	6,443	3,453	2,834	10	146
2221 kerosene	65	43	23	—	—
2330 distillate fuel oil	13,966	5,302	8,266	316	82
2340 residual fuel oil	3,094	1,206	1,879	0	8
2350 lube oil & greases	581	210	371	—	—
2410 petro. jelly & waxes	155	36	119	—	—
2429 naphtha & solvents	1,997	1,015	974	8	—
2430 asphalt, tar & pitch	328	95	233	—	—
2540 petroleum coke	7,075	224	6,807	—	44
2640 hydrocarbon & petrol gases, liquefied and gaseous	2,434	1,683	751	—	—
Total chemicals and related products	22,536	6,775	15,415	275	72
Subtotal fertilizers	240	212	28	—	—
3110 nitrogenous fert.	203	203	1	—	—
3120 phosphatic fert.	1	1	0	—	—
3130 potassic fert.	4	1	3	—	—
3190 fert. & mixes nec	31	7	24	—	—
Subtotal other chemicals and related products	22,296	6,563	15,387	275	72
3211 acyclic hydrocarbons	1,552	392	1,022	138	—
3212 benzene & toluene	1,347	1,144	90	91	21
3219 other hydrocarbons	2,148	182	1,953	—	12
3220 alcohols	4,222	3,009	1,207	5	—
3230 carboxylic acids	2,190	264	1,926	—	—
3240 nitrogen func. comp.	886	68	818	—	—
3250 organo - inorg. comp.	283	94	190	—	—
3260 organic comp. nec	2,676	217	2,422	2	35
3272 sulphuric acid	45	11	4	30	—
3273 ammonia	291	290	0	—	—
3274 sodium hydroxide	428	14	414	—	—
3275 inorg. elem., oxides, & halogen salts	731	123	607	—	—
3276 metallic salts	225	76	149	—	—
3279 inorganic chem. nec	50	5	45	—	—
3281 radioactive material	5	3	2	—	—
3282 pigments & paints	133	43	82	8	—
3283 coloring mat. nec	17	7	10	—	—
3284 medicines	31	11	20	—	—
3285 perfumes & cleansers	157	38	119	—	—
3286 plastics	3,470	324	3,146	—	—
3291 pesticides	41	20	21	—	—
3292 starches, gluten, glue	65	22	43	—	—
3293 explosives	1	0	1	—	—
3297 chemical additives	253	39	214	—	—
3298 wood & resin chem.	61	40	21	—	—
3299 chem. products nec	990	127	859	—	4
Total crude materials, inedible except fuels	4,541	4,165	357	18	—
Subtotal forest products, wood and chips	417	354	63	—	—
4110 rubber & gums	14	7	7	—	—
4150 fuel wood	13	13	0	—	—
4161 wood chips	0	0	0	—	—
4170 wood in the rough	23	12	11	—	—
4189 lumber	264	245	19	—	—
4190 forest products nec	103	77	26	—	—
Subtotal pulp and waste paper	50	8	41	—	—
4225 pulp & waste paper	50	8	41	—	—
Subtotal soil, sand, gravel, rock and stone	2,610	2,544	66	—	—
4310 building stone	175	173	3	—	—
4322 limestone	1,399	1,399	0	—	—
4323 gypsum	9	0	9	—	—
4327 phosphate rock	892	892	—	—	—
4331 sand & gravel	134	80	54	—	—
Subtotal iron ore and scrap	153	84	70	—	—
4410 iron ore	73	73	0	—	—
4420 iron & steel scrap	80	11	69	—	—
Subtotal marine shells	0	0	0	—	—
4515 marine shells	0	0	0	—	—

HOUSTON SHIP CHANNEL, TX (HOUSTON, TX)
 Freight Traffic, 2007 - continued
 (thousand short tons)

Commodity	Total	Foreign		Canadian	
		Inbound*	Outbound*	Inbound	Outbound*
Subtotal non-ferrous ores and scrap	534	491	25	18	—
4630 copper ore	0	0	0	—	—
4650 aluminum ore	251	242	8	—	—
4680 non-ferrous scrap	274	242	14	18	—
4690 non-ferrous ores nec	9	7	2	—	—
Subtotal sulphur, clay and salt	102	52	50	—	—
4741 sulphur, (dry)	50	47	3	—	—
4782 clay & refrac. mat.	52	5	47	—	—
Subtotal slag	3	0	3	—	—
4860 slag	3	0	3	—	—
Subtotal other non-metal. min.	672	632	40	—	—
4900 non-metal. min. nec	672	632	40	—	—
Total primary manufactured goods	12,990	11,689	1,296	—	4
Subtotal paper products	381	145	236	—	—
5110 newsprint	5	1	5	—	—
5120 paper & paperboard	312	110	202	—	—
5190 paper products nec	64	35	29	—	—
Subtotal lime, cement and glass	4,294	4,166	128	—	—
5210 lime	4	2	1	—	—
5220 cement & concrete	3,381	3,380	2	—	—
5240 glass & glass prod.	130	41	89	—	—
5290 misc. mineral prod.	779	743	36	—	—
Subtotal primary iron and steel products	6,700	6,167	533	—	—
5312 pig iron	15	14	1	—	—
5315 ferro alloys	4	4	0	—	—
5320 i&s primary forms	999	876	123	—	—
5330 i&s plates & sheets	733	723	10	—	—
5360 i&s bars & shapes	1,162	1,136	26	—	—
5370 i&s pipe & tube	3,650	3,284	366	—	—
5390 primary i&s nec	136	130	6	—	—
Subtotal primary non-ferrous metal products	1,429	1,034	391	—	4
5421 copper	231	224	6	—	—
5422 aluminum	143	140	3	—	—
5429 smelted prod. nec	142	22	120	—	—
5480 fab. metal products	913	648	261	—	4
Subtotal primary wood products	185	176	9	—	—
5540 primary wood prod.	185	176	9	—	—
Total food and farm products	9,663	1,500	8,164	—	—
Subtotal fish	39	31	9	—	—
6134 fish (not shellfish)	19	13	6	—	—
6136 shellfish	20	17	3	—	—
Subtotal grain	5,808	10	5,798	—	—
6241 wheat	4,420	0	4,420	—	—
6344 corn	135	0	134	—	—
6442 rice	132	9	123	—	—
6443 barley & rye	0	0	0	—	—
6445 oats	0	—	0	—	—
6447 sorghum grains	1,120	0	1,120	—	—
Subtotal oilseeds	133	11	122	—	—
6521 peanuts	15	1	14	—	—
6522 soybeans	104	2	102	—	—
6534 flaxseed	0	0	—	—	—
6590 oilseeds nec	15	8	7	—	—
Subtotal vegetable products	538	301	237	—	—
6653 vegetable oils	337	198	139	—	—
6654 vegetables & prod.	201	104	98	—	—
Subtotal processed grain and animal feed	216	32	185	—	—
6746 wheat flour	37	1	35	—	—
6747 grain mill products	128	12	117	—	—
6781 hay & fodder	3	0	3	—	—
6782 animal feed, prep.	49	19	30	—	—
Subtotal other agricultural products	2,928	1,115	1,813	—	—
6811 meat, fresh, frozen	452	108	344	—	—
6817 meat, prepared	11	8	2	—	—
6822 dairy products	32	20	12	—	—
6835 fish, prepared	3	3	0	—	—
6838 tallow, animal oils	614	0	614	—	—
6839 animals & prod. nec	68	6	62	—	—
6856 bananas & plantains	4	3	1	—	—
6857 fruit & nuts nec	150	22	128	—	—
6858 fruit juices	65	52	13	—	—
6861 sugar	9	9	0	—	—
6865 molasses	149	144	4	—	—
6871 coffee	113	112	1	—	—
6872 cocoa beans	6	6	0	—	—
6885 alcoholic beverages	415	386	29	—	—
6888 water & ice	47	46	0	—	—
6889 food products nec	389	173	216	—	—
6891 tobacco & products	3	3	0	—	—
6893 cotton	337	1	336	—	—
6894 natural fibers nec	3	2	2	—	—
6899 farm products nec	58	9	48	—	—
Total all manufactured equipment, machinery and products	4,714	2,261	2,453	0	0
7110 machinery (not elec)	1,509	594	915	0	0
7120 electrical machinery	536	346	190	0	0
7210 vehicles & parts	446	190	256	—	0
7220 aircraft & parts	5	2	3	—	—

HOUSTON SHIP CHANNEL, TX (HOUSTON, TX)
 Freight Traffic, 2007 - continued
 (thousand short tons)

Commodity	Total	Foreign		Canadian	
		Inbound*	Outbound*	Inbound	Outbound*
7230 ships & boats	11	3	8	—	—
7300 ordnance & access.	3	2	1	—	—
7400 manufac. wood prod.	75	58	17	—	—
7500 textile products	492	172	320	—	—
7600 rubber & plastic pr.	821	243	578	—	—
7900 manufac. prod. nec	815	650	165	—	0
Total unknown or not elsewhere classified	634	289	345	—	0
9900 unknown or nec	634	289	345	—	0

Commodity	Total	Domestic				
		Coastwise		Internal		
		Receipts	Shipments	Receipts	Shipments	Intraport
Total. all commodities	70,722	4,182	4,717	29,227	17,948	14,648
Total coal	109	—	—	56	40	14
1100 coal & lignite	4	—	—	4	—	—
1200 coal coke	105	—	—	51	40	14
Total petroleum and petroleum products	48,270	3,996	3,605	20,855	9,770	10,043
Subtotal crude petroleum	1,549	17	—	855	638	39
2100 crude petroleum	1,549	17	—	855	638	39
Subtotal petroleum products	46,721	3,979	3,605	20,000	9,132	10,004
2211 gasoline	7,778	1,104	473	4,166	1,261	774
2221 kerosene	545	27	—	461	53	4
2330 distillate fuel oil	10,781	981	897	4,421	2,682	1,801
2340 residual fuel oil	16,552	1,438	1,680	5,686	1,926	5,822
2350 lube oil & greases	1,844	49	175	811	600	209
2410 petro. jelly & waxes	39	—	—	14	22	3
2429 naphtha & solvents	4,283	272	188	1,891	1,232	700
2430 asphalt, tar & pitch	2,193	107	1	1,362	271	453
2540 petroleum coke	205	—	—	21	184	—
2640 hydrocarbon & petrol gases, liquefied and gaseous	977	—	8	386	541	41
2990 petro. products nec	1,523	—	183	781	361	197
Total chemicals and related products	18,514	57	880	6,286	6,925	4,366
Subtotal fertilizers	144	—	—	91	45	8
3110 nitrogenous fert.	62	—	—	27	26	8
3120 phosphatic fert.	16	—	—	15	2	—
3130 potassic fert.	9	—	—	9	—	—
3190 fert. & mixes nec	57	—	—	40	17	—
Subtotal other chemicals and related products	18,370	57	880	6,195	6,880	4,358
3211 acyclic hydrocarbons	1,113	—	—	581	382	150
3212 benzene & toluene	4,672	4	85	1,344	2,010	1,228
3219 other hydrocarbons	2,986	0	246	800	1,581	359
3220 alcohols	3,497	—	35	1,451	849	1,161
3230 carboxylic acids	1,093	—	3	189	397	504
3240 nitrogen func. comp.	612	—	0	582	28	1
3250 organo - inorg. comp.	4	—	—	—	—	4
3260 organic comp. nec	558	43	1	220	283	10
3271 sulphur (liquid)	1,088	10	494	2	268	314
3272 sulphuric acid	936	—	—	96	784	57
3273 ammonia	24	—	—	24	—	—
3274 sodium hydroxide	580	—	15	318	49	199
3275 inorg. elem., oxides, & halogen salts	173	—	—	167	—	6
3276 metallic salts	356	—	—	67	80	210
3284 medicines	0	—	0	—	—	—
3285 perfumes & cleansers	6	—	—	—	6	—
3286 plastics	99	—	0	99	—	—
3297 chemical additives	486	—	—	201	134	150
3298 wood & resin chem.	8	—	—	7	2	—
3299 chem. products nec	80	0	0	48	27	5
Total crude materials, inedible except fuels	1,507	—	—	505	1,002	—
Subtotal soil, sand, gravel, rock and stone	319	—	—	312	6	—
4323 gypsum	37	—	—	37	—	—
4327 phosphate rock	1	—	—	1	—	—
4331 sand & gravel	174	—	—	167	6	—
4335 waterway improv. mat	106	—	—	106	—	—
Subtotal iron ore and scrap	1,025	—	—	43	981	—
4410 iron ore	24	—	—	24	—	—
4420 iron & steel scrap	1,000	—	—	19	981	—
Subtotal non-ferrous ores and scrap	80	—	—	67	13	—
4650 aluminum ore	30	—	—	30	—	—
4670 manganese ore	36	—	—	36	—	—
4680 non-ferrous scrap	13	—	—	—	13	—
Subtotal sulphur, clay and salt	8	—	—	8	—	—
4782 clay & refrac. mat.	8	—	—	8	—	—
Subtotal slag	36	—	—	36	—	—
4860 slag	36	—	—	36	—	—
Subtotal other non-metal. min.	40	—	—	38	2	—
4900 non-metal. min. nec	40	—	—	38	2	—
Total primary manufactured goods	1,497	0	—	1,418	76	2
Subtotal paper products	0	—	—	0	—	—
5190 paper products nec	0	—	—	0	—	—
Subtotal lime, cement and glass	195	—	—	195	—	—
5220 cement & concrete	193	—	—	193	—	—
5290 misc. mineral prod.	2	—	—	2	—	—

HOUSTON SHIP CHANNEL, TX (HOUSTON, TX)
 Freight Traffic, 2007 - continued
 (thousand short tons)

Commodity	Total	Domestic				
		Coastwise		Internal		
		Receipts	Shipments	Receipts	Shipments	Intraport
Subtotal primary iron and steel products	1,284	—	—	1,209	73	2
5312 pig iron	71	—	—	71	—	—
5315 ferro alloys	32	—	—	32	1	—
5320 i&s primary forms	18	—	—	18	—	—
5330 i&s plates & sheets	738	—	—	725	11	2
5360 i&s bars & shapes	39	—	—	26	13	—
5370 i&s pipe & tube	171	—	—	133	38	—
5390 primary i&s nec	215	—	—	205	11	—
Subtotal primary non-ferrous metal products	17	0	—	14	3	—
5422 aluminum	1	—	—	1	—	—
5429 smelted prod. nec	1	—	—	1	—	—
5480 fab. metal products	14	0	—	11	3	—
Total food and farm products	150	0	13	37	17	83
Subtotal grain	10	—	—	—	10	—
6447 sorghum grains	10	—	—	—	10	—
Subtotal oilseeds	2	—	—	—	2	—
6522 soybeans	2	—	—	—	2	—
Subtotal vegetable products	94	0	—	12	3	79
6653 vegetable oils	94	—	—	12	3	79
6654 vegetables & prod.	0	0	—	—	—	—
Subtotal processed grain and animal feed	20	—	13	7	—	—
6747 grain mill products	13	—	13	—	—	—
6782 animal feed, prep.	7	—	—	7	—	—
Subtotal other agricultural products	25	0	0	18	3	4
6865 molasses	14	—	—	8	1	4
6885 alcoholic beverages	0	—	0	—	—	—
6887 groceries	0	—	0	—	—	—
6888 water & ice	2	—	—	1	1	—
6889 food products nec	8	0	—	8	—	—
Total all manufactured equipment, machinery and products	572	129	218	55	116	54
7110 machinery (not elec)	29	0	—	14	13	2
7120 electrical machinery	0	—	0	—	—	—
7210 vehicles & parts	0	0	—	—	—	—
7230 ships & boats	0	—	0	—	—	—
7300 ordnance & access.	0	—	—	—	0	—
7500 textile products	0	—	0	—	—	—
7600 rubber & plastic pr.	0	—	0	—	—	—
7800 empty containers	3	—	—	1	2	—
7900 manufac. prod. nec	540	129	218	40	101	52
Total waste and scrap nec	102	—	—	15	2	85
8900 waste and scrap nec	102	—	—	15	2	85

*Includes 529,128 tons of foreign inbound in-transits; Includes 425,358 tons of foreign outbound in-transits;
 Includes 4 tons of Canadian outbound in-transits.

DICKINSON BAYOU, TX

Section Included: Galveston Bay to Dickinson, TX, about 11.4 miles. Maintained Depth: 7 feet. Tidal range to 3 feet at mean higher high water.

Comparative Statement of Traffic (thousand short tons)

Year	Total	Year	Total	Year	Total	Year	Total
1998	1,073	2001	929	2004	773	2007	907
1999	954	2002	813	2005	688		
2000	904	2003	994	2006	903		

Freight Traffic, 2007 (thousand short tons)

Commodity	Grand Total	Domestic
		Internal Inbound Upbound
Total all commodities	907	907
Total crude materials, inedible except fuels	907	907
Subtotal soil, sand, gravel, rock and stone	907	907
4331 sand & gravel	907	907
Ton-miles (x1000)	6,789	6,789
Tons All Traffic (x1000)	907	
Ton-miles All Traffic (x1000)	6,789	
Total Trip-ton-miles Internal and Intraport (x1000)	174,620	

TEXAS CITY CHANNEL, TX (TEXAS CITY, TX)

Section Included: Galveston Harbor, TX to turning basin at Texas City, TX, about 8.5 miles. Maintained Depth: Channel, 43 feet; Industrial Turning Basin, 41 feet; Industrial Canal, 42 feet; Texas City Turning Basin, 42.0 feet. Tidal range to 3 feet at mean higher high water.

Comparative Statement of Traffic (thousand short tons)

Year	Total	Year	Total	Year	Total	Year	Total
1998	49,477	2001	62,270	2004	68,283	2007	56,787
1999	49,503	2002	55,233	2005	57,839		
2000	58,109*	2003	61,338	2006	48,875		

*Revised after original year of publication

Freight Traffic, 2007 (thousand short tons)

Commodity	Total	Foreign		Canadian	
		Inbound*	Outbound*	Inbound	Outbound*
Total. all commodities	40,479	35,777	4,173	142	388
Total petroleum and petroleum products	38,030	35,085	2,442	127	375
Subtotal crude petroleum	32,630	32,531	—	100	—
2100 crude petroleum	32,630	32,531	—	100	—
Subtotal petroleum products	5,400	2,554	2,442	27	375
2211 gasoline	637	398	197	—	42
2221 kerosene	16	—	16	—	—
2330 distillate fuel oil	2,542	1,762	718	27	35
2340 residual fuel oil	160	117	43	—	—
2350 lube oil & greases	127	21	105	—	—
2410 petro. jelly & waxes	10	—	10	—	—
2429 naphtha & solvents	423	147	235	—	40
2430 asphalt, tar & pitch	35	34	1	—	—
2540 petroleum coke	1,396	26	1,112	—	258
2640 hydrocarbon & petrol gases, liquefied and gaseous	55	49	6	—	—
Total chemicals and related products	2,287	585	1,675	14	13
Subtotal other chemicals and related products	2,287	585	1,675	14	13
3211 acyclic hydrocarbons	64	7	57	—	—
3212 benzene & toluene	358	328	16	14	—
3219 other hydrocarbons	831	38	793	—	—
3220 alcohols	306	168	138	—	—
3230 carboxylic acids	255	6	248	—	—
3240 nitrogen func. comp.	81	4	77	—	—
3250 organo - inorg. comp.	31	11	20	—	—
3260 organic comp. nec	181	8	173	—	—
3274 sodium hydroxide	17	—	5	—	13
3275 inorg. elem., oxides, & halogen salts	11	—	11	—	—
3282 pigments & paints	3	—	3	—	—
3284 medicines	1	1	—	—	—
3285 perfumes & cleansers	17	13	4	—	—
3286 plastics	8	—	8	—	—
3297 chemical additives	13	—	13	—	—
3298 wood & resin chem.	2	—	2	—	—
3299 chem. products nec	109	1	108	—	—
Total crude materials, inedible except fuels	5	5	1	0	—
Subtotal non-ferrous ores and scrap	5	5	—	0	—
4680 non-ferrous scrap	5	5	—	0	—
Subtotal sulphur, clay and salt	1	—	1	—	—
4782 clay & refrac. mat.	1	—	1	—	—
Total primary manufactured goods	43	40	2	—	—
Subtotal primary iron and steel products	38	35	2	—	—
5370 i&s pipe & tube	35	35	0	—	—
5390 primary i&s nec	2	—	2	—	—
Subtotal primary non-ferrous metal products	5	5	—	—	—
5480 fab. metal products	5	5	—	—	—
Total food and farm products	105	57	48	—	—
Subtotal vegetable products	7	—	7	—	—
6653 vegetable oils	7	—	7	—	—
Subtotal other agricultural products	98	57	41	—	—
6811 meat, fresh, frozen	0	—	0	—	—
6838 tallow, animal oils	41	—	41	—	—
6865 molasses	54	54	—	—	—
6889 food products nec	0	0	—	—	—
6899 farm products nec	3	3	—	—	—
Total all manufactured equipment, machinery and products	8	5	4	—	—
7110 machinery (not elec)	6	3	3	—	—
7120 electrical machinery	1	0	1	—	—
7210 vehicles & parts	1	1	—	—	—
7220 aircraft & parts	0	0	—	—	—
7230 ships & boats	0	0	—	—	—
7500 textile products	0	0	—	—	—
7900 manufac. prod. nec	0	0	0	—	—
Total unknown or not elsewhere classified	1	1	—	—	—
9900 unknown or nec	1	1	—	—	—

TEXAS CITY CHANNEL, TX (TEXAS CITY, TX)
 Freight Traffic, 2007 - continued
 (thousand short tons)

Commodity	Total	Domestic				
		Coastwise		Internal		
		Receipts	Shipments	Receipts	Shipments	Intraport
Total. all commodities	16,307	348	1,299	6,422	7,526	712
Total petroleum and petroleum products	11,670	319	782	4,057	6,189	323
Subtotal crude petroleum	819	—	—	765	54	—
2100 crude petroleum	819	—	—	765	54	—
Subtotal petroleum products	10,852	319	782	3,292	6,135	323
2211 gasoline	1,855	14	497	441	896	9
2221 kerosene	357	—	11	14	292	40
2330 distillate fuel oil	3,292	71	106	1,168	1,887	60
2340 residual fuel oil	1,752	91	4	556	1,092	10
2350 lube oil & greases	139	45	—	73	20	—
2429 naphtha & solvents	2,287	18	160	298	1,634	177
2430 asphalt, tar & pitch	596	70	—	502	13	11
2540 petroleum coke	61	—	3	49	9	—
2640 hydrocarbon & petrol gases, liquefied and gaseous	75	—	—	63	12	—
2990 petro. products nec	436	11	—	127	282	16
Total chemicals and related products	4,634	29	517	2,362	1,337	390
Subtotal other chemicals and related products	4,634	29	517	2,362	1,337	390
3211 acyclic hydrocarbons	66	29	—	20	16	—
3212 benzene & toluene	1,041	—	—	503	424	114
3219 other hydrocarbons	1,791	—	494	983	300	15
3220 alcohols	967	—	13	584	367	3
3230 carboxylic acids	575	—	9	101	207	257
3240 nitrogen func. comp.	54	—	—	52	2	—
3250 organo - inorg. comp.	41	—	—	26	16	—
3260 organic comp. nec	55	—	1	54	1	—
3272 sulphuric acid	1	—	—	—	1	—
3273 ammonia	30	—	—	30	—	—
3274 sodium hydroxide	3	—	—	3	—	—
3276 metallic salts	3	—	—	—	3	—
3285 perfumes & cleansers	6	—	—	6	—	—
Total food and farm products	3	—	—	3	—	—
Subtotal other agricultural products	3	—	—	3	—	—
6885 alcoholic beverages	3	—	—	3	—	—

*Includes 7,170 tons of foreign inbound in-transits; Includes 94,824 tons of foreign outbound in-transits;
 Includes 44,515 tons of Canadian outbound in-transits.

GALVESTON CHANNEL, TX (GALVESTON, TX)

Section Included: Galveston Harbor, TX, 43RD to 57TH Street, deauthorized under SEC. 12 of PL 93-251, Galveston, TX, about 4.0 miles. Maintained Depth: 41 feet to 43RD Street. Tidal range to 3 feet at mean higher high water.

Comparative Statement of Traffic (thousand short tons)

Year	Total	Year	Total	Year	Total	Year	Total
1998	11,049	2001	9,038	2004	8,113	2007	9,791
1999	10,336	2002	9,136	2005	8,008		
2000	10,402*	2003	7,545	2006	9,357		

*Revised after original year of publication

Freight Traffic, 2007 (thousand short tons)

Commodity	Grand Total	Foreign		Domestic					
		Inbound*	Outbound*	Total	Coastwise		Internal		
					Receipts	Shipments	Receipts	Shipments	Intraport
Total. all commodities	9,791	1,339	4,071	4,381	103	1,421	1,842	854	161
Total petroleum and petroleum products	1,916	126	14	1,776	99	86	842	588	161
Subtotal petroleum products	1,916	126	14	1,776	99	86	842	588	161
2211 gasoline	75	40	—	35	—	35	—	—	—
2330 distillate fuel oil	558	85	12	461	15	—	256	190	—
2340 residual fuel oil	1,237	—	—	1,237	84	51	547	394	161
2350 lube oil & greases	8	—	—	8	—	—	6	1	—
2429 naphtha & solvents	2	0	2	—	—	—	—	—	—
2430 asphalt, tar & pitch	35	—	—	35	—	—	33	3	—
2540 petroleum coke	1	1	—	—	—	—	—	—	—
2990 petro. products nec	0	—	—	0	—	—	—	0	—
Total chemicals and related products	2,184	465	15	1,704	—	1,336	347	21	—
Subtotal fertilizers	461	461	—	—	—	—	—	—	—
3110 nitrogenous fert.	434	434	—	—	—	—	—	—	—
3190 fert. & mixes nec	27	27	—	—	—	—	—	—	—
Subtotal other chemicals and related products	1,722	4	15	1,704	—	1,336	347	21	—
3211 acyclic hydrocarbons	7	—	7	—	—	—	—	—	—
3219 other hydrocarbons	0	—	0	—	—	—	—	—	—
3220 alcohols	0	—	0	—	—	—	—	—	—
3230 carboxylic acids	0	—	0	—	—	—	—	—	—
3240 nitrogen func. comp.	0	—	0	—	—	—	—	—	—

GALVESTON CHANNEL, TX (GALVESTON, TX)
 Freight Traffic, 2007 - continued
 (thousand short tons)

Commodity	Grand Total	Foreign		Domestic					
		Inbound*	Outbound*	Total	Coastwise		Internal		
					Receipts	Shipments	Receipts	Shipments	Intraport
3260 organic comp. nec	1	—	1	—	—	—	—	—	—
3271 sulphur (liquid)	1,666	—	—	1,666	—	1,336	328	2	—
3273 ammonia	17	—	—	17	—	—	—	17	—
3275 inorg. elem., oxides, & halogen salts	0	0	0	—	—	—	—	—	—
3276 metallic salts	21	—	0	21	—	—	20	1	—
3281 radioactive material	0	—	0	—	—	—	—	—	—
3285 perfumes & cleansers	0	—	0	—	—	—	—	—	—
3286 plastics	10	4	6	—	—	—	—	—	—
3292 starches, gluten, glue	0	—	0	—	—	—	—	—	—
3293 explosives	0	0	0	—	—	—	—	—	—
3297 chemical additives	0	—	0	—	—	—	—	—	—
3299 chem. products nec	0	0	0	—	—	—	—	—	—
Total crude materials, inedible except fuels	693	258	0	435	—	—	398	37	—
Subtotal forest products, wood and chips	0	0	0	—	—	—	—	—	—
4110 rubber & gums	0	0	—	—	—	—	—	—	—
4150 fuel wood	0	0	—	—	—	—	—	—	—
4170 wood in the rough	0	—	0	—	—	—	—	—	—
4190 forest products nec	0	—	0	—	—	—	—	—	—
Subtotal pulp and waste paper	0	0	—	—	—	—	—	—	—
4225 pulp & waste paper	0	0	—	—	—	—	—	—	—
Subtotal soil, sand, gravel, rock and stone	288	28	0	259	—	—	259	0	—
4327 phosphate rock	28	28	—	—	—	—	—	—	—
4331 sand & gravel	259	—	0	259	—	—	259	0	—
Subtotal iron ore and scrap	4	—	—	4	—	—	—	4	—
4420 iron & steel scrap	4	—	—	4	—	—	—	4	—
Subtotal non-ferrous ores and scrap	52	46	0	5	—	—	5	—	—
4650 aluminum ore	46	46	0	—	—	—	—	—	—
4670 manganese ore	5	—	—	5	—	—	5	—	—
4680 non-ferrous scrap	0	0	—	—	—	—	—	—	—
Subtotal sulphur, clay and salt	42	—	—	42	—	—	21	21	—
4782 clay & refrac. mat.	42	—	—	42	—	—	21	21	—
Subtotal slag	57	—	—	57	—	—	57	—	—
4860 slag	57	—	—	57	—	—	57	—	—
Subtotal other non-metal. min.	250	183	—	67	—	—	55	12	—
4900 non-metal. min. nec	250	183	—	67	—	—	55	12	—
Total primary manufactured goods	248	109	28	111	—	—	106	5	—
Subtotal paper products	25	0	22	3	—	—	2	1	—
5120 paper & paperboard	10	—	10	—	—	—	—	—	—
5190 paper products nec	14	0	11	3	—	—	2	1	—
Subtotal lime, cement and glass	123	22	0	102	—	—	99	3	—
5220 cement & concrete	123	22	—	102	—	—	99	3	—
5240 glass & glass prod.	0	—	0	—	—	—	—	—	—
5290 misc. mineral prod.	0	0	0	—	—	—	—	—	—
Subtotal primary iron and steel products	90	79	5	6	—	—	5	1	—
5312 pig iron	5	—	—	5	—	—	5	—	—
5320 i&s primary forms	1	0	1	—	—	—	—	—	—
5330 i&s plates & sheets	0	0	—	—	—	—	—	—	—
5360 i&s bars & shapes	5	4	2	—	—	—	—	—	—
5370 i&s pipe & tube	79	75	2	1	—	—	0	1	—
Subtotal primary non-ferrous metal products	9	8	1	0	—	—	0	0	—
5421 copper	3	3	—	—	—	—	—	—	—
5480 fab. metal products	7	5	1	0	—	—	0	0	—
Total food and farm products	4,209	206	3,959	44	1	—	26	17	—
Subtotal grain	3,904	—	3,904	—	—	—	—	—	—
6241 wheat	1,366	—	1,366	—	—	—	—	—	—
6344 corn	2,043	—	2,043	—	—	—	—	—	—
6447 sorghum grains	495	—	495	—	—	—	—	—	—
Subtotal oilseeds	20	—	20	—	—	—	—	—	—
6522 soybeans	20	—	20	—	—	—	—	—	—
Subtotal vegetable products	20	0	—	20	—	—	20	—	—
6653 vegetable oils	20	—	—	20	—	—	20	—	—
6654 vegetables & prod.	0	0	—	—	—	—	—	—	—
Subtotal processed grain and animal feed	23	—	23	—	—	—	—	—	—
6747 grain mill products	23	—	23	—	—	—	—	—	—
Subtotal other agricultural products	242	206	12	24	1	—	6	17	—
6811 meat, fresh, frozen	0	—	0	—	—	—	—	—	—
6856 bananas & plantains	172	172	—	—	—	—	—	—	—
6857 fruit & nuts nec	33	33	—	—	—	—	—	—	—
6858 fruit juices	0	0	0	—	—	—	—	—	—

GALVESTON CHANNEL, TX (GALVESTON, TX)
Freight Traffic, 2007 - continued
(thousand short tons)

Commodity	Grand Total	Foreign		Domestic					
		Inbound*	Outbound*	Total	Coastwise		Internal		
					Receipts	Shipments	Receipts	Shipments	Intraport
6885 alcoholic beverages	0	0	—	—	—	—	—	—	—
6888 water & ice	24	—	—	24	1	—	6	17	—
6889 food products nec	0	0	0	—	—	—	—	—	—
6899 farm products nec	12	—	12	—	—	—	—	—	—
Total all manufactured equipment, machinery and products	494	136	47	310	3	0	122	185	—
7110 machinery (not elec)	384	109	30	244	3	0	61	181	—
7120 electrical machinery	4	2	2	—	—	—	—	—	—
7210 vehicles & parts	34	22	11	—	—	—	—	—	—
7220 aircraft & parts	0	0	0	—	—	—	—	—	—
7230 ships & boats	2	1	1	0	—	—	0	—	—
7300 ordnance & access.	0	0	0	—	—	—	—	—	—
7400 manufac. wood prod.	1	0	0	1	—	—	—	1	—
7500 textile products	0	0	0	—	—	—	—	—	—
7600 rubber & plastic pr.	2	0	1	—	—	—	—	—	—
7900 manufac. prod. nec	67	1	1	64	—	—	61	3	—
Total waste and scrap nec	1	—	—	1	—	—	—	1	—
8900 waste and scrap nec	1	—	—	1	—	—	—	1	—
Total unknown or not elsewhere classified	48	39	8	0	0	—	—	—	—
9900 unknown or nec	48	39	8	0	0	—	—	—	—

*Includes 9,226 tons of foreign inbound in-transits; Includes 638 tons of foreign outbound in-transits.

CHOCOLATE BAYOU, TX

Section Included: Gulf Intracoastal Waterway to near Liverpool, TX, about 13.4 miles. Maintained Depth: 11 feet to mile 8.5. Tidal range to 3 feet at mean higher high water.

Comparative Statement of Traffic (thousand short tons)

Year	Total	Year	Total	Year	Total	Year	Total
1998	4,048	2001	3,411	2004	3,534	2007	3,640
1999	3,329	2002	2,932	2005	3,537		
2000	3,488	2003	3,338	2006	3,647		

Freight Traffic, 2007 (thousand short tons)

Commodity	Grand Total	Internal	
		Inbound	Outbound
		Upbound	Downbnd
Total. all commodities	3,640	1,756	1,883
Total petroleum and petroleum products	1,502	823	680
Subtotal crude petroleum	402	402	—
2100 crude petroleum	402	402	—
Subtotal petroleum products	1,100	421	680
2211 gasoline	335	—	335
2330 distillate fuel oil	153	121	31
2340 residual fuel oil	89	—	89
2350 lube oil & greases	94	94	—
2429 naphtha & solvents	157	156	1
2430 asphalt, tar & pitch	3	3	—
2640 hydrocarbon & petrol gases, liquefied and gaseous	42	42	—
2990 petro. products nec	228	5	223
Total chemicals and related products	2,137	933	1,204
Subtotal other chemicals and related products	2,137	933	1,204
3211 acyclic hydrocarbons	226	95	131
3212 benzene & toluene	770	375	394
3219 other hydrocarbons	11	11	—
3220 alcohols	111	111	—
3240 nitrogen func. comp.	476	—	476
3272 sulphuric acid	184	179	4
3274 sodium hydroxide	99	99	—
3276 metallic salts	63	63	—
3297 chemical additives	181	—	181
3299 chem. products nec	17	—	17
Ton-miles (x1000)	32,738	15,787	16,950

Tons All Traffic (x1000) 3,640
Ton-miles All Traffic (x1000) 32,738
Total Trip-ton-miles Internal and Intraport (x1000) 686,725

SAN BERNARD RIVER, TX

Section Included: Gulf Intracoastal Waterway to State Highway No. 35, about 26.0 miles. Maintained Depth: 8.5 feet. Tidal range to 3 feet at mean higher high water.

Comparative Statement of Traffic (thousand short tons)

Year	Total	Year	Total	Year	Total	Year	Total
1998	565	2001	613	2004	910	2007	625
1999	666	2002	662	2005	773		
2000	633	2003	878	2006	597		

Freight Traffic, 2007 (thousand short tons)

Commodity	Grand Total	Foreign		Domestic	
		Outbound*	Inbound	Internal	
				Upbound	Downbnd
Total. all commodities	625	9	616	237	379
Total petroleum and petroleum products	598	—	598	237	361
Subtotal petroleum products	598	—	598	237	361
2211 gasoline	40	—	40	40	—
2330 distillate fuel oil	187	—	187	176	11
2340 residual fuel oil	267	—	267	—	267
2429 naphtha & solvents	96	—	96	13	84
2990 petro. products nec	9	—	9	9	—
Total chemicals and related products	27	9	18	—	18
Subtotal other chemicals and related products	27	9	18	—	18
3211 acyclic hydrocarbons	1	1	—	—	—
3212 benzene & toluene	18	—	18	—	18
3219 other hydrocarbons	1	1	—	—	—
3230 carboxylic acids	2	2	—	—	—
3240 nitrogen func. comp.	5	5	—	—	—
Ton-miles (x1000)	16,240	227	16,013	6,159	9,854

Tons All Traffic (x1000) **625**
 Ton-miles All Traffic (x1000) **16,240**
 Total Trip-ton-miles Internal and Intraport (x1000) **141,867**

*Includes 1,124 tons of foreign outbound in-transits.

FREEPORT HARBOR, TX (FREEPORT, TX)

Section Included: Gulf of Mexico to Diversion Dam at Freeport, TX, on Old Brazos River, about 9.0 miles. Maintained Depth: Bar Channel, 44 feet; through upper turning basin, 37 feet; through Stauffer turning basin, 18 feet; BrazosHarbor Channel and turning basin, 40 feet. Tidal range to 3 feet at mean higher high water.

Comparative Statement of Traffic (thousand short tons)

Year	Total	Year	Total	Year	Total	Year	Total
1998	29,014	2001	30,143	2004	33,908	2007	29,598
1999	28,076	2002	27,164	2005	33,602		
2000	28,966*	2003	30,537	2006	32,147		

*Revised after original year of publication

Freight Traffic, 2007 (thousand short tons)

Commodity	Total	Foreign		Canadian	
		Inbound	Outbound*	Inbound	Outbound
Total. all commodities	24,065	20,901	2,739	65	360
Total petroleum and petroleum products	19,659	19,516	90	53	—
Subtotal crude petroleum	18,523	18,470	—	53	—
2100 crude petroleum	18,523	18,470	—	53	—
Subtotal petroleum products	1,136	1,046	90	—	—
2211 gasoline	681	623	58	—	—
2330 distillate fuel oil	20	—	20	—	—
2340 residual fuel oil	55	55	—	—	—
2350 lube oil & greases	3	—	3	—	—
2410 petro. jelly & waxes	1	—	1	—	—
2429 naphtha & solvents	131	125	7	—	—
2540 petroleum coke	2	1	1	—	—
2640 hydrocarbon & petrol gases, liquefied and gaseous	242	242	0	—	—
Total chemicals and related products	3,401	698	2,331	12	360
Subtotal fertilizers	0	—	0	—	—
3190 fert. & mixes nec	0	—	0	—	—
Subtotal other chemicals and related products	3,401	698	2,331	12	360
3211 acyclic hydrocarbons	31	13	18	—	—
3212 benzene & toluene	64	63	2	—	—
3219 other hydrocarbons	531	71	460	—	—
3220 alcohols	201	1	200	—	—
3230 carboxylic acids	35	—	35	—	—
3240 nitrogen func. comp.	97	0	97	—	—
3250 organo - inorg. comp.	2	—	2	—	—
3260 organic comp. nec	218	—	218	—	—
3273 ammonia	546	546	0	—	—
3274 sodium hydroxide	1,315	—	944	12	360
3275 inorg. elem., oxides, & halogen salts	3	—	3	—	—
3276 metallic salts	2	2	0	—	—
3282 pigments & paints	2	1	1	—	—

FREEPORT HARBOR, TX (FREEPORT, TX)
 Freight Traffic, 2007 - continued
 (thousand short tons)

Commodity	Total	Foreign		Canadian	
		Inbound	Outbound*	Inbound	Outbound
3284 medicines	0	0	0	—	—
3285 perfumes & cleansers	2	0	2	—	—
3286 plastics	338	0	337	—	—
3291 pesticides	2	0	1	—	—
3292 starches, gluten, glue	0	—	0	—	—
3297 chemical additives	5	0	5	—	—
3299 chem. products nec	6	0	6	—	—
Total crude materials, inedible except fuels	323	235	88	—	—
Subtotal forest products, wood and chips	0	0	0	—	—
4189 lumber	0	0	—	—	—
4190 forest products nec	0	0	0	—	—
Subtotal pulp and waste paper	0	—	0	—	—
4225 pulp & waste paper	0	—	0	—	—
Subtotal soil, sand, gravel, rock and stone	235	235	—	—	—
4322 limestone	174	174	—	—	—
4331 sand & gravel	61	61	—	—	—
Subtotal iron ore and scrap	0	0	—	—	—
4420 iron & steel scrap	0	0	—	—	—
Subtotal non-ferrous ores and scrap	78	0	78	—	—
4680 non-ferrous scrap	0	0	—	—	—
4690 non-ferrous ores nec	78	—	78	—	—
Subtotal sulphur, clay and salt	7	—	7	—	—
4741 sulphur, (dry)	2	—	2	—	—
4782 clay & refrac. mat.	5	—	5	—	—
Subtotal other non-metal. min.	2	—	2	—	—
4900 non-metal. min. nec	2	—	2	—	—
Total primary manufactured goods	82	1	80	—	—
Subtotal paper products	78	0	78	—	—
5120 paper & paperboard	78	—	78	—	—
5190 paper products nec	0	0	0	—	—
Subtotal lime, cement and glass	1	0	1	—	—
5240 glass & glass prod.	0	0	0	—	—
5290 misc. mineral prod.	0	0	0	—	—
Subtotal primary iron and steel products	0	0	0	—	—
5320 i&s primary forms	0	—	0	—	—
5360 i&s bars & shapes	0	—	0	—	—
5370 i&s pipe & tube	0	—	0	—	—
5390 primary i&s nec	0	0	0	—	—
Subtotal primary non-ferrous metal products	2	1	1	—	—
5421 copper	0	0	—	—	—
5429 smelted prod. nec	1	0	1	—	—
5480 fab. metal products	1	1	0	—	—
Subtotal primary wood products	0	0	—	—	—
5540 primary wood prod.	0	0	—	—	—
Total food and farm products	518	397	121	—	—
Subtotal fish	0	0	—	—	—
6134 fish (not shellfish)	0	0	—	—	—
Subtotal grain	101	0	101	—	—
6442 rice	101	0	101	—	—
Subtotal oilseeds	0	0	0	—	—
6534 flaxseed	0	0	—	—	—
6590 oilseeds nec	0	0	0	—	—
Subtotal vegetable products	3	1	2	—	—
6653 vegetable oils	2	—	2	—	—
6654 vegetables & prod.	1	1	0	—	—
Subtotal processed grain and animal feed	1	0	1	—	—
6747 grain mill products	0	0	—	—	—
6782 animal feed, prep.	1	0	1	—	—
Subtotal other agricultural products	413	396	18	—	—
6811 meat, fresh, frozen	2	0	1	—	—
6817 meat, prepared	0	—	0	—	—
6822 dairy products	0	—	0	—	—
6839 animals & prod. nec	1	0	1	—	—
6856 bananas & plantains	354	354	0	—	—
6857 fruit & nuts nec	38	38	0	—	—
6858 fruit juices	1	1	—	—	—
6861 sugar	0	0	—	—	—
6871 coffee	0	0	—	—	—
6872 cocoa beans	0	—	0	—	—
6885 alcoholic beverages	1	0	1	—	—
6889 food products nec	3	2	1	—	—
6893 cotton	13	0	13	—	—
Total all manufactured equipment, machinery and products	74	48	25	0	—
7110 machinery (not elec)	14	2	12	0	—
7120 electrical machinery	19	18	1	—	—
7210 vehicles & parts	4	0	4	—	—
7220 aircraft & parts	0	0	0	—	—
7230 ships & boats	0	0	0	—	—
7400 manufac. wood prod.	0	0	0	—	—
7500 textile products	5	2	3	—	—
7600 rubber & plastic pr.	4	0	4	—	—
7900 manufac. prod. nec	28	26	2	—	—
Total unknown or not elsewhere classified	9	6	3	—	—
9900 unknown or nec	9	6	3	—	—
Ton-miles (x1000)	86,041	81,908	3,881	214	38
Foreign & Canadian					

FREEPORT HARBOR, TX (FREEPORT, TX)
Freight Traffic, 2007 - continued
(thousand short tons)

Commodity	Total	Domestic						
		Coastwise		Internal				
		Receipts	Shipments	Inbound		Outbound		Intra
				Upbound	Downbnd	Upbound	Downbnd	Downbnd
Total. all commodities	5,533	90	292	497	2,530	1,793	322	9
Total petroleum and petroleum products	1,017	90	—	271	545	47	63	—
Subtotal crude petroleum	52	42	—	—	—	—	10	—
2100 crude petroleum	52	42	—	—	—	—	10	—
Subtotal petroleum products	965	48	—	271	545	47	53	—
2211 gasoline	135	35	—	33	19	—	48	—
2330 distillate fuel oil	4	—	—	—	4	—	—	—
2340 residual fuel oil	98	—	—	48	—	47	3	—
2350 lube oil & greases	1	—	—	1	—	—	—	—
2429 naphtha & solvents	615	13	—	123	478	—	—	—
2640 hydrocarbon & petrol gases, liquefied and gaseous	25	—	—	—	25	—	—	—
2990 petro. products nec	87	—	—	65	19	—	2	—
Total chemicals and related products	4,410	—	291	122	1,985	1,746	258	9
Subtotal fertilizers	2	—	—	—	—	—	2	—
3110 nitrogenous fert.	2	—	—	—	—	—	2	—
Subtotal other chemicals and related products	4,409	—	291	122	1,985	1,746	256	9
3211 acyclic hydrocarbons	430	—	—	18	207	202	2	—
3212 benzene & toluene	968	—	—	32	441	474	13	8
3219 other hydrocarbons	1,116	—	1	71	513	322	208	—
3220 alcohols	307	—	15	—	106	186	—	—
3230 carboxylic acids	134	—	—	—	3	131	—	—
3240 nitrogen func. comp.	193	—	4	—	189	—	—	—
3250 organo - inorg. comp.	41	—	—	—	16	26	—	—
3260 organic comp. nec	154	—	10	—	3	141	—	—
3272 sulphuric acid	485	—	—	—	485	—	—	—
3274 sodium hydroxide	398	—	259	—	3	135	—	—
3275 inorg. elem., oxides, & halogen salts	38	—	—	—	13	24	—	—
3276 metallic salts	37	—	—	—	—	3	34	—
3286 plastics	100	—	1	—	—	99	—	—
3299 chem. products nec	8	—	—	—	5	2	—	2
Total food and farm products	104	—	—	104	—	—	—	—
Subtotal grain	102	—	—	102	—	—	—	—
6442 rice	102	—	—	102	—	—	—	—
Subtotal vegetable products	2	—	—	2	—	—	—	—
6653 vegetable oils	2	—	—	2	—	—	—	—
Total all manufactured equipment, machinery and products	1	—	1	—	—	—	—	—
7110 machinerv (not elec)	1	—	1	—	—	—	—	—
Total waste and scrap nec	1	—	—	—	—	—	1	—
8900 waste and scrap nec	1	—	—	—	—	—	1	—
Total unknown or not elsewhere classified	0	0	—	—	—	—	—	—
9900 unknown or nec	0	0	—	—	—	—	—	—
Ton-miles (x1000)	14,266	408	0	523	7,589	5,379	322	45
Domestic								
Tons All Traffic (x1000)			29,598					
Ton-miles All Traffic (x1000)			100,307					
Total Trip-ton-miles Internal and Intraport (x1000)			1,273,639					

*Includes 8,099 tons of foreign outbound in-transits.

COLORADO RIVER AND FLOOD DISCHARGE CHANNELS, TX

Section Included: Colorado River from its junction with the GIWW extending upstream approximately 15.6 miles to turning basin. Maintained Depth: 8.0 feet. Tidal range to 3 feet at mean higher high water.

Comparative Statement of Traffic (thousand short tons)

Year	Total	Year	Total	Year	Total	Year	Total
1998	503	2001	390	2004	503	2007	434
1999	388	2002	361	2005	501		
2000	445	2003	435	2006	494		

Freight Traffic, 2007 (thousand short tons)

Commodity	Grand Total	Internal	
		Inbound	Outbound
		Upbound	Downbnd
Total. all commodities	434	153	281
Total petroleum and petroleum products	60	—	60
Subtotal crude petroleum	56	—	56
2100 crude petroleum	56	—	56
Subtotal petroleum products	4	—	4
2211 gasoline	4	—	4
Total chemicals and related products	374	153	221
Subtotal other chemicals and related products	374	153	221
3220 alcohols	148	—	148

COLORADO RIVER AND FLOOD DISCHARGE CHANNELS, TX
Freight Traffic, 2007 - continued
(thousand short tons)

Commodity	Grand Total	Internal	
		Inbound	Outbound
		Upbound	Downbnd
3230 carboxylic acids	227	153	74
Ton-miles (x1000)	5,760	1,990	3,770

Tons All Traffic (x1000) 434
Ton-miles All Traffic (x1000) 5,760
Total Trip-ton-miles Internal and Intraport (x1000) 66,791

MATAGORDA SHIP CHANNEL, TX (PORT LAVACA/POINT COMFORT, TX)

Section Included: Gulf of Mexico to Point Comfort, about 25.2 miles; to Port Lavaca, about 4.1 miles; to Harbor of Refuge, about 2.5 miles; to Lynn Bayou, about 1.5 miles; and to Red Bluff, about 20.2 miles. Maintained Depth: to Point Comfort, 35.0 feet; to Port Lavaca, 9.8 ft; to Harbor of Refuge, 10 feet; to Lynn Bayou, 12.8 ft; and to Red Bluff, 2.0 feet. Tidal range to 3 feet at mean higher high water.

Comparative Statement of Traffic (thousand short tons)

Year	Total	Year	Total	Year	Total	Year	Total
1998	8,040	2001	9,086	2004	12,524	2007	10,862
1999	9,078	2002	9,590	2005	11,607		
2000	10,552	2003	11,673	2006	10,808		

Freight Traffic, 2007 (thousand short tons)

Commodity	Grand Total	Foreign		Canadian	Domestic			Internal	
		Inbound	Outbound	Outbound	Total	Coastwise		Receipts	Shipments
						Receipts	Shipments		
Total. all commodities	10,862	7,027	1,575	229	2,031	142	215	372	1,302
Total petroleum and petroleum products	1,630	1,291	---	---	339	---	---	117	222
Subtotal crude petroleum	2	---	---	---	2	---	---	---	2
2100 crude petroleum	2	---	---	---	2	---	---	---	2
Subtotal petroleum products	1,627	1,291	---	---	336	---	---	117	219
2211 gasoline	1,054	938	---	---	116	---	---	7	110
2330 distillate fuel oil	59	---	---	---	59	---	---	---	59
2340 residual fuel oil	94	55	---	---	39	---	---	---	39
2429 naphtha & solvents	274	157	---	---	117	---	---	110	7
2540 petroleum coke	145	141	---	---	5	---	---	---	5
Total chemicals and related products	3,358	640	1,502	38	1,177	---	215	255	707
Subtotal fertilizers	277	111	---	---	166	---	---	166	---
3110 nitrogenous fert.	260	111	---	---	149	---	---	149	---
3130 potassic fert.	8	---	---	---	8	---	---	8	---
3190 fert. & mixes nec	9	---	---	---	9	---	---	9	---
Subtotal other chemicals and related products	3,081	529	1,502	38	1,011	---	215	89	707
3211 acyclic hydrocarbons	265	---	---	---	265	---	---	---	265
3212 benzene & toluene	106	10	---	---	96	---	---	---	96
3219 other hydrocarbons	444	---	366	---	77	---	---	---	77
3220 alcohols	185	---	158	---	27	---	---	---	27
3240 nitrogen func. comp.	502	---	499	---	3	---	---	---	3
3260 organic comp. nec	8	---	8	---	---	---	---	---	---
3272 sulphuric acid	84	---	---	---	84	---	---	82	1
3273 ammonia	509	504	---	---	6	---	---	6	---
3274 sodium hydroxide	920	---	467	38	414	---	211	---	204
3275 inorg. elem., oxides, & halogen salts	41	---	4	---	37	---	4	---	33
3276 metallic salts	17	15	---	---	2	---	---	2	---
Total crude materials, inedible except fuels	5,855	5,084	69	191	511	142	---	---	369
Subtotal non-ferrous ores and scrap	5,816	5,046	69	191	511	142	---	---	369
4650 aluminum ore	5,816	5,046	69	191	511	142	---	---	369
Subtotal other non-metal. min.	38	38	---	---	---	---	---	---	---
4900 non-metal. min. nec	38	38	---	---	---	---	---	---	---
Total primary manufactured goods	13	10	3	---	---	---	---	---	---
Subtotal primary non-ferrous metal products	13	10	3	---	---	---	---	---	---
5422 aluminum	3	---	3	---	---	---	---	---	---
5480 fab. metal products	10	10	---	---	---	---	---	---	---
Total food and farm products	2	---	---	---	2	---	---	---	2
Subtotal other agricultural products	2	---	---	---	2	---	---	---	2
6861 sugar	2	---	---	---	2	---	---	---	2
Total all manufactured equipment, machinery and products	2	2	---	---	---	---	---	---	---
7110 machinery (not elec)	2	2	---	---	---	---	---	---	---
7230 ships & boats	0	0	---	---	---	---	---	---	---
7600 rubber & plastic pr.	0	0	---	---	---	---	---	---	---
Total waste and scrap nec	3	---	---	---	3	---	---	---	3
8900 waste and scrap nec	3	---	---	---	3	---	---	---	3

CHANNEL TO VICTORIA, TX

Section Included: Gulf Intracoastal Waterway to vicinity of Victoria, TX, about 35.8 miles; Tributary Channel to Seadrift, TX, about 2 miles. Maintained Depth: Main channel, 10 feet; Tributary Channel, 11 feet. Tidal range to 3 feet at mean higher high water.

Comparative Statement of Traffic (thousand short tons)

Year	Total	Year	Total	Year	Total	Year	Total
1998	5,298	2001	4,733	2004	3,712	2007	3,155
1999	5,522	2002	4,734	2005	3,224		
2000	5,104	2003	4,750	2006	3,556		

Freight Traffic, 2007 (thousand short tons)

Commodity	Grand Total	Internal	
		Receipts	Shipments
Total. all commodities	3,155	884	2,271
Total coal	82	—	82
1200 coal coke	82	—	82
Total petroleum and petroleum products	433	265	168
Subtotal petroleum products	433	265	168
2330 distillate fuel oil	10	6	4
2340 residual fuel oil	350	236	114
2350 lube oil & greases	24	24	—
2429 naphtha & solvents	35	—	35
2430 asphalt, tar & pitch	8	—	8
2540 petroleum coke	7	—	7
Total chemicals and related products	994	376	618
Subtotal fertilizers	92	90	2
3110 nitrogenous fert.	89	87	2
3130 potassic fert.	3	3	—
Subtotal other chemicals and related products	902	285	617
3220 alcohols	419	120	300
3230 carboxylic acids	4	4	—
3240 nitrogen func. comp.	329	26	303
3260 organic comp. nec	134	120	15
3274 sodium hydroxide	16	16	—
Total crude materials, inedible except fuels	1,644	243	1,401
Subtotal soil, sand, gravel, rock and stone	1,644	243	1,401
4331 sand & gravel	1,644	243	1,401
Total all manufactured equipment, machinery and products	2	—	2
7900 manufac. prod. nec	2	—	2

CHANNEL TO ARANSAS PASS, TX

Section Included: A channel 7 miles in length from a junction with mile 534 of the GIWW [Galveston to Corpus Christi] extending southeastward to Aransas Pass. Project Depth: 14 feet. Tidal range to 3 feet at mean higher high water.

Comparative Statement of Traffic (thousand short tons)

Year	Total	Year	Total	Year	Total	Year	Total
1998	48	2001	15	2004	142	2007	272
1999	169	2002	207	2005	128		
2000	6	2003	127	2006	90		

Freight Traffic, 2007 (thousand short tons)

Commodity	Grand Total	Foreign Inbound	Domestic			
			Total	Coastwise		Internal
				Receipts	Receipts	
Total. all commodities	272	86	186	22	27	137
Total petroleum and petroleum products	208	86	122	22	2	98
Subtotal petroleum products	208	86	122	22	2	98
2330 distillate fuel oil	12	—	12	7	2	3
2340 residual fuel oil	117	86	31	15	—	16
2430 asphalt, tar & pitch	79	—	79	—	—	79
Total crude materials, inedible except fuels	8	—	8	—	2	6
Subtotal sulphur, clay and salt	5	—	5	—	2	3
4782 clay & refrac. mat.	5	—	5	—	2	3
Subtotal other non-metal. min.	3	—	3	—	—	3
4900 non-metal. min. nec	3	—	3	—	—	3
Total primary manufactured goods	0	0	0	—	0	0
Subtotal lime, cement and glass	0	—	0	—	—	0
5220 cement & concrete	0	—	0	—	—	0
Subtotal primary iron and steel products	0	—	0	—	0	0
5370 i&s pipe & tube	0	—	0	—	0	0
Subtotal primary non-ferrous metal products	0	0	—	—	—	—
5480 fab. metal products	0	0	—	—	—	—
Total food and farm products	5	—	5	—	2	3
Subtotal other agricultural products	5	—	5	—	2	3
6888 water & ice	5	—	5	—	2	3
Total all manufactured equipment, machinery and products	50	0	50	—	20	30
7110 machinery (not elec)	50	—	50	—	20	30
7900 manufac. prod. nec	0	0	—	—	—	—
Total unknown or not elsewhere classified	0	0	—	—	—	—
9900 unknown or nec	0	0	—	—	—	—

CORPUS CHRISTI, TX

Section Included: Inner Basin to turning basins at Corpus Christi, at Avery Point, near Tule Lake, and at Viola, about 25.3 miles; branch channel to La Quinta, about 5.6 miles. Maintained Depth: Bay channel, 45 feet; to Avery Point, 45 feet; to Tule Lake, 45 feet; to Viola, 46 feet; to La Quinta, 47 feet. Tidal range to 3 feet at mean higher high water.

Comparative Statement of Traffic (thousand short tons)

Year	Total	Year	Total	Year	Total	Year	Total
1998	86,140	2001	77,470	2004	78,921	2007	81,065
1999	78,003	2002	71,939	2005	77,637		
2000	81,164*	2003	77,216	2006	77,556		

*Revised after original year of publication

Freight Traffic, 2007 (thousand short tons)

Commodity	Total	Foreign		Canadian	
		Inbound*	Outbound	Inbound	Outbound
Total all commodities	58,365	47,795	9,950	230	390
Total coal	51	51	—	—	—
1100 coal & lignite	51	51	—	—	—
Total petroleum and petroleum products	45,494	41,127	4,118	221	28
Subtotal crude petroleum	33,520	33,362	—	157	—
2100 crude petroleum	33,520	33,362	—	157	—
Subtotal petroleum products	11,975	7,765	4,118	64	28
2211 gasoline	2,977	1,502	1,447	—	28
2221 kerosene	143	—	143	—	—
2330 distillate fuel oil	5,704	4,708	932	64	—
2340 residual fuel oil	1,338	1,263	75	—	—
2429 naphtha & solvents	224	195	30	—	—
2430 asphalt, tar & pitch	27	—	27	—	—
2540 petroleum coke	1,558	95	1,463	—	—
2640 hydrocarbon & petrol gases, liquefied and gaseous	3	3	—	—	—
Total chemicals and related products	2,868	731	2,107	9	22
Subtotal fertilizers	331	331	—	—	—
3110 nitrogenous fert.	331	331	—	—	—
Subtotal other chemicals and related products	2,537	400	2,107	9	22
3211 acyclic hydrocarbons	0	0	—	—	—
3212 benzene & toluene	78	12	56	9	—
3219 other hydrocarbons	418	5	391	—	22
3220 alcohols	320	320	—	—	—
3230 carboxylic acids	4	0	4	—	—
3240 nitrogen func. comp.	0	0	—	—	—
3274 sodium hydroxide	1,068	—	1,068	—	—
3276 metallic salts	11	11	—	—	—
3279 inorganic chem. nec	18	18	—	—	—
3282 pigments & paints	0	0	—	—	—
3284 medicines	0	—	0	—	—
3285 perfumes & cleansers	6	—	6	—	—
3286 plastics	567	0	567	—	—
3293 explosives	0	0	—	—	—
3299 chem. products nec	47	33	14	—	—
Total crude materials, inedible except fuels	6,332	5,420	573	—	340
Subtotal soil, sand, gravel, rock and stone	538	538	—	—	—
4322 limestone	538	538	—	—	—
4331 sand & gravel	0	0	—	—	—
Subtotal iron ore and scrap	0	0	—	—	—
4420 iron & steel scrap	0	0	—	—	—
Subtotal non-ferrous ores and scrap	5,331	4,418	573	—	340
4650 aluminum ore	5,302	4,390	573	—	340
4680 non-ferrous scrap	0	0	—	—	—
4690 non-ferrous ores nec	28	28	—	—	—
Subtotal sulphur, clay and salt	8	8	—	—	—
4741 sulphur, (dry)	8	8	—	—	—
Subtotal other non-metal. min.	456	455	0	—	—
4900 non-metal. min. nec	456	455	0	—	—
Total primary manufactured goods	282	280	2	—	—
Subtotal paper products	0	0	0	—	—
5190 paper products nec	0	0	0	—	—
Subtotal lime, cement and glass	187	187	—	—	—
5210 lime	2	2	—	—	—
5220 cement & concrete	186	186	—	—	—
Subtotal primary iron and steel products	50	50	0	—	—
5312 pig iron	0	0	—	—	—
5320 i&s primary forms	22	22	—	—	—
5330 i&s plates & sheets	6	6	—	—	—
5360 i&s bars & shapes	5	5	—	—	—
5370 i&s pipe & tube	18	18	0	—	—
Subtotal primary non-ferrous metal products	45	43	2	—	—
5480 fab. metal products	45	43	2	—	—
Total food and farm products	3,118	40	3,078	—	—
Subtotal grain	2,783	—	2,783	—	—
6241 wheat	—	—	1,741	—	—
6344 corn	40	—	40	—	—
6447 sorghum grains	1,003	—	1,003	—	—
Subtotal processed grain and animal feed	294	—	294	—	—
6747 grain mill products	294	—	294	—	—
Subtotal other agricultural products	40	40	0	—	—
6857 fruit & nuts nec	40	40	0	—	—
6889 food products nec	0	0	—	—	—
Total all manufactured equipment, machinery and products	198	130	68	—	—
7110 machinery (not elec)	97	46	52	—	—

CORPUS CHRISTI, TX
Freight Traffic, 2007 - continued
(thousand short tons)

Commodity	Total	Foreign		Canadian	
		Inbound*	Outbound	Inbound	Outbound
7120 electrical machinery	37	34	3	—	—
7210 vehicles & parts	6	6	0	—	—
7220 aircraft & parts	0	0	—	—	—
7230 ships & boats	3	0	3	—	—
7400 manufac. wood prod.	0	0	0	—	—
7600 rubber & plastic pr.	26	26	0	—	—
7900 manufac. prod. nec	29	18	11	—	—
Total unknown or not elsewhere classified	22	16	5	—	—
9900 unknown or nec	22	16	5	—	—

Commodity	Total	Domestic				
		Coastwise		Internal		
		Receipts	Shipments	Receipts	Shipments	Intraport
Total. all commodities	22,700	1,318	6,338	4,334	8,679	2,032
Total petroleum and petroleum products	18,445	1,318	5,348	3,965	5,967	1,846
Subtotal crude petroleum	212	—	—	47	165	—
2100 crude petroleum	212	—	—	47	165	—
Subtotal petroleum products	18,233	1,318	5,348	3,918	5,801	1,846
2211 gasoline	5,906	—	4,032	805	909	159
2221 kerosene	18	—	—	—	18	—
2330 distillate fuel oil	5,339	220	731	1,797	1,853	738
2340 residual fuel oil	4,490	940	273	600	2,013	664
2350 lube oil & greases	82	57	26	—	—	—
2429 naphtha & solvents	785	56	—	418	211	99
2430 asphalt, tar & pitch	967	22	250	54	564	76
2540 petroleum coke	36	—	36	—	—	—
2640 hydrocarbon & petrol gases, liquefied and gaseous	239	—	—	122	72	45
2990 petro. products nec	370	23	—	122	161	64
Total chemicals and related products	3,864	—	722	341	2,616	185
Subtotal fertilizers	237	—	68	—	168	—
3110 nitrogenous fert.	228	—	68	—	160	—
3120 phosphatic fert.	7	—	—	—	7	—
3190 fert. & mixes nec	2	—	—	—	2	—
Subtotal other chemicals and related products	3,628	—	654	341	2,448	185
3211 acyclic hydrocarbons	236	—	—	75	150	11
3212 benzene & toluene	734	—	—	114	499	120
3219 other hydrocarbons	2,127	—	268	98	1,707	54
3220 alcohols	6	—	—	6	—	—
3271 sulphur (liquid)	414	—	369	—	45	—
3274 sodium hydroxide	65	—	17	47	1	—
3275 inorg. elem., oxides, & halogen salts	46	—	—	—	46	—
Total crude materials, inedible except fuels	378	—	268	16	95	—
Subtotal iron ore and scrap	3	—	—	—	3	—
4420 iron & steel scrap	3	—	—	—	3	—
Subtotal non-ferrous ores and scrap	375	—	268	16	92	—
4650 aluminum ore	375	—	268	16	92	—
Total primary manufactured goods	1	—	—	1	0	—
Subtotal primary iron and steel products	1	—	—	1	0	—
5330 i&s plates & sheets	1	—	—	1	—	—
5370 i&s pipe & tube	0	—	—	—	0	—
Total food and farm products	11	—	—	11	—	—
Subtotal grain	8	—	—	8	—	—
6344 corn	8	—	—	8	—	—
Subtotal processed grain and animal feed	3	—	—	3	—	—
6782 animal feed, prep.	3	—	—	3	—	—
Total all manufactured equipment, machinery and products	1	—	—	0	1	—
7110 machinery (not elec)	1	—	—	0	1	—
7900 manufac. prod. nec	0	—	—	0	—	—

*Includes 4,708 tons of foreign inbound in-transits.

CORPUS CHRISTI SHIP CHANNEL, TX (CORPUS CHRISTI AND HARBOR ISLAND, TX)

Section Included: Gulf of Mexico to turning basins at Corpus Christi, at Avery Point, near Tule Lake, and at Viola, TX, about 34 miles; branch channel to La Quinta, about 5.6 miles; Channel to Port Aransas, about 0.1 miles. Maintained Depth: Bar channel, 47 feet; Bay Channel, 45 feet; to Avery Point, 45 feet; to Tule Lake, 45 feet; to Viola, 46 feet; to La Quinta, 47 feet; to Port Aransas, 14 feet; to Jewel Fulton, 9 feet. Tidal range to 3 feet at mean higher high water.

Comparative Statement of Traffic (thousand short tons)

Year	Total	Year	Total	Year	Total	Year	Total
1998	86,180	2001	77,576	2004	78,925	2007	81,073
1999	78,146	2002	72,000	2005	77,647		
2000	81,315*	2003	77,225	2006	77,557		

*Revised after original year of publication

Freight Traffic, 2007 (thousand short tons)

Commodity	Total	Foreign		Canadian	
		Inbound*	Outbound	Inbound	Outbound
Total, all commodities	58,365	47,795	9,950	230	390
Total coal	51	51	—	—	—
1100 coal & lignite	51	51	—	—	—
Total petroleum and petroleum products	45,494	41,127	4,118	221	28
Subtotal crude petroleum	33,520	33,362	—	157	—
2100 crude petroleum	33,520	33,362	—	157	—
Subtotal petroleum products	11,975	7,765	4,118	64	28
2211 gasoline	2,977	1,502	1,447	—	28
2221 kerosene	143	—	143	—	—
2330 distillate fuel oil	5,704	4,708	932	64	—
2340 residual fuel oil	1,338	1,263	75	—	—
2429 naphtha & solvents	224	195	30	—	—
2430 asphalt, tar & pitch	27	—	27	—	—
2540 petroleum coke	1,558	95	1,463	—	—
2640 hydrocarbon & petrol gases, liquefied and gaseous	3	3	—	—	—
Total chemicals and related products	2,868	731	2,107	9	22
Subtotal fertilizers	331	331	—	—	—
3110 nitrogenous fert.	331	331	—	—	—
Subtotal other chemicals and related products	2,537	400	2,107	9	22
3211 acyclic hydrocarbons	0	0	—	—	—
3212 benzene & toluene	78	12	56	9	—
3219 other hydrocarbons	418	5	391	—	22
3220 alcohols	320	320	—	—	—
3230 carboxylic acids	4	0	4	—	—
3240 nitrogen func. comp.	0	0	—	—	—
3274 sodium hydroxide	1,068	—	1,068	—	—
3276 metallic salts	11	11	—	—	—
3279 inorganic chem. nec	18	18	—	—	—
3282 pigments & paints	0	0	—	—	—
3284 medicines	0	—	0	—	—
3285 perfumes & cleansers	6	—	6	—	—
3286 plastics	567	0	567	—	—
3293 explosives	0	0	—	—	—
3299 chem. products nec	47	33	14	—	—
Total crude materials, inedible except fuels	6,332	5,420	573	—	340
Subtotal soil, sand, gravel, rock and stone	538	538	—	—	—
4322 limestone	538	538	—	—	—
4331 sand & gravel	0	0	—	—	—
Subtotal iron ore and scrap	0	0	—	—	—
4420 iron & steel scrap	0	0	—	—	—
Subtotal non-ferrous ores and scrap	5,331	4,418	573	—	340
4650 aluminum ore	5,302	4,390	573	—	340
4680 non-ferrous scrap	0	0	—	—	—
4690 non-ferrous ores nec	28	28	—	—	—
Subtotal sulphur, clay and salt	8	8	—	—	—
4741 sulphur, (dry)	8	8	—	—	—
Subtotal other non-metal. min.	456	455	0	—	—
4900 non-metal. min. nec	456	455	0	—	—
Total primary manufactured goods	282	280	2	—	—
Subtotal paper products	0	0	0	—	—
5190 paper products nec	0	0	0	—	—
Subtotal lime, cement and glass	187	187	—	—	—
5210 lime	2	2	—	—	—
5220 cement & concrete	186	186	—	—	—
Subtotal primary iron and steel products	50	50	0	—	—
5312 pig iron	0	0	—	—	—
5320 i&s primary forms	22	22	—	—	—
5330 i&s plates & sheets	6	6	—	—	—
5360 i&s bars & shapes	5	5	—	—	—
5370 i&s pipe & tube	18	18	0	—	—
Subtotal primary non-ferrous metal products	45	43	2	—	—
5480 fab. metal products	45	43	2	—	—
Total food and farm products	3,118	40	3,078	—	—
Subtotal grain	2,783	—	2,783	—	—
6241 wheat	1,741	—	1,741	—	—
6344 corn	40	—	40	—	—
6447 sorghum grains	1,003	—	1,003	—	—
Subtotal processed grain and animal feed	294	—	294	—	—
6747 grain mill products	294	—	294	—	—
Subtotal other agricultural products	40	40	0	—	—
6857 fruit & nuts nec	40	40	0	—	—
6889 food products nec	0	0	—	—	—

CORPUS CHRISTI SHIP CHANNEL, TX (CORPUS CHRISTI AND HARBOR ISLAND, TX)
Freight Traffic, 2007 - continued
(thousand short tons)

Commodity	Total	Foreign		Canadian	
		Inbound*	Outbound	Inbound	Outbound
Total all manufactured equipment, machinery and products	198	130	68	---	---
7110 machinery (not elec)	97	46	52	---	---
7120 electrical machinery	37	34	3	---	---
7210 vehicles & parts	6	6	0	---	---
7220 aircraft & parts	0	0	---	---	---
7230 ships & boats	3	0	3	---	---
7400 manufac. wood prod.	0	0	0	---	---
7600 rubber & plastic pr.	26	26	0	---	---
7900 manufac. prod. nec	29	18	11	---	---
Total unknown or not elsewhere classified	22	16	5	---	---
9900 unknown or nec	22	16	5	---	---

Commodity	Total	Domestic				
		Coastwise		Internal		
		Receipts	Shipments	Receipts	Shipments	Intraport
Total. all commodities	22,707	1,318	6,338	4,337	8,683	2,032
Total petroleum and petroleum products	18,446	1,318	5,348	3,966	5,968	1,846
Subtotal crude petroleum	212	---	---	47	165	---
2100 crude petroleum	212	---	---	47	165	---
Subtotal petroleum products	18,234	1,318	5,348	3,919	5,802	1,846
2211 gasoline	5,906	---	4,032	805	909	159
2221 kerosene	18	---	---	---	18	---
2330 distillate fuel oil	5,340	220	731	1,797	1,854	738
2340 residual fuel oil	4,490	940	273	600	2,013	664
2350 lube oil & greases	82	57	26	---	---	---
2429 naphtha & solvents	785	56	---	418	211	99
2430 asphalt, tar & pitch	967	22	250	54	564	76
2540 petroleum coke	36	---	36	---	---	---
2640 hydrocarbon & petrol gases, liquefied and gaseous	239	---	---	122	72	45
2990 petro. products nec	370	23	---	122	161	64
Total chemicals and related products	3,864	---	722	341	2,616	185
Subtotal fertilizers	237	---	68	---	168	---
3110 nitrogenous fert.	228	---	68	---	160	---
3120 phosphatic fert.	7	---	---	---	7	---
3190 fert. & mixes nec	2	---	---	---	2	---
Subtotal other chemicals and related products	3,628	---	654	341	2,448	185
3211 acyclic hydrocarbons	236	---	---	75	150	11
3212 benzene & toluene	734	---	---	114	499	120
3219 other hydrocarbons	2,127	---	268	98	1,707	54
3220 alcohols	6	---	---	6	---	---
3271 sulphur (liquid)	414	---	369	---	45	---
3274 sodium hydroxide	65	---	17	47	1	---
3275 inora. elem.. oxides. & halogen salts	46	---	---	---	46	---
Total crude materials, inedible except fuels	378	---	268	16	95	---
Subtotal iron ore and scrap	3	---	---	---	3	---
4420 iron & steel scrap	3	---	---	---	3	---
Subtotal non-ferrous ores and scrap	375	---	268	16	92	---
4650 aluminum ore	375	---	268	16	92	---
Total primary manufactured goods	2	---	---	2	0	---
Subtotal primary iron and steel products	2	---	---	2	0	---
5330 i&s plates & sheets	2	---	---	2	---	---
5370 i&s pipe & tube	0	---	---	---	0	---
Total food and farm products	13	---	---	11	2	---
Subtotal grain	8	---	---	8	---	---
6344 corn	8	---	---	8	---	---
Subtotal processed grain and animal feed	3	---	---	3	---	---
6782 animal feed, prep.	3	---	---	3	---	---
Subtotal other agricultural products	2	---	---	0	2	---
6888 water & ice	2	---	---	0	2	---
Total all manufactured equipment, machinery and products	4	---	---	1	2	---
7110 machinery (not elec)	3	---	---	1	2	---
7900 manufac. prod. nec	0	---	---	0	---	---
Total waste and scrap nec	0	---	---	0	---	---
8900 waste and scrap nec	0	---	---	0	---	---

*Includes 4,708 tons of foreign inbound in-transits.

TRIBUTARY ARROYO COLORADO, TX

Section Included: Gulf Intracoastal Waterway to Port Harlingen, TX, about 26 miles. Maintained Depth: 9.0 feet. Tidal range to 3 feet at mean higher high water.

Comparative Statement of Traffic (thousand short tons)

Year	Total	Year	Total	Year	Total	Year	Total
1998	992	2001	1,132	2004	779	2007	615
1999	940	2002	898	2005	791		
2000	837	2003	964	2006	349		

Freight Traffic, 2007 (thousand short tons)

Commodity	Grand Total	Internal	
		Inbound	Outbound
		Upbound	Downbnd
Total. all commodities	615	380	234
Total petroleum and petroleum products	326	260	67
Subtotal crude petroleum	63	—	63
2100 crude petroleum	63	—	63
Subtotal petroleum products	263	260	4
2211 gasoline	31	31	—
2330 distillate fuel oil	190	186	4
2340 residual fuel oil	36	36	—
2429 naphtha & solvents	6	6	—
Total chemicals and related products	90	90	—
Subtotal fertilizers	90	90	—
3110 nitrogenous fert.	78	78	—
3190 fert. & mixes nec	12	12	—
Total crude materials, inedible except fuels	31	31	—
Subtotal soil, sand, gravel, rock and stone	31	31	—
4331 sand & gravel	31	31	—
Total food and farm products	168	—	168
Subtotal other agricultural products	168	—	168
6861 sugar	168	—	168
Ton-miles (x1000)	15,413	9,739	5,674

Tons All Traffic (x1000) 615
Ton-miles All Traffic (x1000) 15,413
Total Trip-ton-miles Internal and Intraport (x1000) 255,625

BRAZOS ISLAND HARBOR, TX (BROWNSVILLE AND PORT ISABEL, TX)

Section Included: Gulf of Mexico to turning basins at Port Isabel, TX, about 6 miles, and near Brownsville, TX, about 19 miles; Brownsville Fishing Boat Harbor, about 1.1 miles; Gulf Intracoastal Waterway side channels, 1.3 miles; Port Isabel small boat harbor, about 2 miles. Maintained Depth: Bar Channel, 36.5 ft; Bay Channel, 38 feet; to Port Isabel, 31 feet; to near Brownsville, 38 feet; side channels, 12.0 feet, fishing boat harbor, 14.0 feet, small boat harbor, 7.0 feet. Tidal range to 3 feet at mean higher high water.

Comparative Statement of Traffic (thousand short tons)

Year	Total	Year	Total	Year	Total	Year	Total
1998	2,829	2001	4,120	2004	4,173	2007	4,509
1999	2,493	2002	4,741	2005	5,105		
2000	3,273	2003	3,732	2006	5,310		

Freight Traffic, 2007 (thousand short tons)

Commodity	Grand Total	Foreign		Domestic					
		Inbound*	Outbound	Total	Coastwise		Internal		Intraport
					Receipts	Shipments	Inbound Upbound	Outbound Upbound	
Total. all commodities	4,509	2,439	497	1,573	120	112	775	563	4
Total coal	24	16	—	7	—	—	7	—	—
1100 coal & lignite	8	8	—	—	—	—	—	—	—
1200 coal coke	15	8	—	7	—	—	7	—	—
Total petroleum and petroleum products	1,931	623	289	1,019	120	112	310	477	—
Subtotal crude petroleum	80	—	—	80	—	—	—	80	—
2100 crude petroleum	80	—	—	80	—	—	—	80	—
Subtotal petroleum products	1,851	623	289	939	120	112	310	397	—
2211 gasoline	785	505	168	112	70	—	32	10	—
2330 distillate fuel oil	290	79	50	161	42	—	100	18	—
2340 residual fuel oil	124	—	25	99	—	19	54	25	—
2350 lube oil & greases	131	—	1	130	8	57	66	—	—
2410 petro. jelly & waxes	28	28	—	—	—	—	—	—	—
2429 naphtha & solvents	378	—	45	334	—	—	13	321	—
2430 asphalt, tar & pitch	60	—	—	60	—	—	38	22	—
2540 petroleum coke	18	11	—	7	—	—	7	—	—
2990 petro. products nec	36	—	—	36	—	36	—	—	—
Total chemicals and related products	83	18	2	62	—	—	58	5	—
Subtotal other chemicals and related products	83	18	2	62	—	—	58	5	—
3230 carboxylic acids	10	10	—	—	—	—	—	—	—
3260 organic comp. nec	1	1	—	—	—	—	—	—	—
3274 sodium hydroxide	58	—	—	58	—	—	58	—	—
3275 inorg. elem., oxides, & halogen salts	0	0	—	—	—	—	—	—	—

BRAZOS ISLAND HARBOR, TX (BROWNSVILLE AND PORT ISABEL, TX)
 Freight Traffic, 2007 - continued
 (thousand short tons)

Commodity	Grand Total	Foreign		Domestic					
		Inbound*	Outbound	Total	Coastwise		Internal		Intraport
					Receipts	Shipments	Inbound Upbound	Outbound Upbound	
3276 metallic salts	3	—	—	3	—	—	—	3	—
3282 pigments & paints	4	2	2	—	—	—	—	—	—
3285 perfumes & cleansers	0	0	—	—	—	—	—	—	—
3286 plastics	5	5	—	—	—	—	—	—	—
3298 wood & resin chem.	2	—	—	2	—	—	—	2	—
Total crude materials, inedible except fuels	441	336	—	105	—	—	33	72	—
Subtotal soil, sand, gravel, rock and stone	271	271	—	0	—	—	0	—	—
4310 building stone	24	24	—	—	—	—	—	—	—
4322 limestone	247	247	—	—	—	—	—	—	—
4331 sand & gravel	0	—	—	0	—	—	0	—	—
Subtotal iron ore and scrap	89	—	—	89	—	—	21	69	—
4410 iron ore	2	—	—	2	—	—	2	—	—
4420 iron & steel scrap	88	—	—	88	—	—	19	69	—
Subtotal non-ferrous ores and scrap	17	11	—	6	—	—	4	2	—
4650 aluminum ore	2	—	—	2	—	—	2	—	—
4670 manganese ore	2	—	—	2	—	—	—	2	—
4690 non-ferrous ores nec	14	11	—	3	—	—	3	—	—
Subtotal sulphur, clay and salt	19	13	—	6	—	—	6	—	—
4782 clay & refrac. mat.	19	13	—	6	—	—	6	—	—
Subtotal other non-metal. min.	44	42	—	3	—	—	1	2	—
4900 non-metal. min. nec	44	42	—	3	—	—	1	2	—
Total primary manufactured goods	1,987	1,431	176	379	—	—	366	9	4
Subtotal paper products	0	0	—	—	—	—	—	—	—
5190 paper products nec	0	0	—	—	—	—	—	—	—
Subtotal lime, cement and glass	0	0	—	—	—	—	—	—	—
5220 cement & concrete	0	0	—	—	—	—	—	—	—
Subtotal primary iron and steel products	1,900	1,362	176	361	—	—	348	9	4
5312 pig iron	3	—	—	3	—	—	3	—	—
5315 ferro alloys	5	—	—	5	—	—	3	1	—
5320 i&s primary forms	1,269	1,106	163	—	—	—	—	—	—
5330 i&s plates & sheets	544	245	14	285	—	—	275	6	4
5360 i&s bars & shapes	3	3	—	—	—	—	—	—	—
5370 i&s pipe & tube	14	8	—	6	—	—	5	2	—
5390 primary i&s nec	62	—	—	62	—	—	62	—	—
Subtotal primary non-ferrous metal products	87	69	—	18	—	—	18	—	—
5421 copper	47	47	—	—	—	—	—	—	—
5429 smelted prod. nec	10	10	—	—	—	—	—	—	—
5480 fab. metal products	30	12	—	18	—	—	18	—	—
Total food and farm products	39	11	28	—	—	—	—	—	—
Subtotal grain	25	—	25	—	—	—	—	—	—
6447 sorghum grains	25	—	25	—	—	—	—	—	—
Subtotal vegetable products	14	11	3	—	—	—	—	—	—
6653 vegetable oils	4	2	3	—	—	—	—	—	—
6654 vegetables & prod.	9	9	—	—	—	—	—	—	—
Total all manufactured equipment, machinery and products	4	2	2	0	—	—	—	0	—
7110 machinery (not elec)	3	0	2	0	—	—	—	0	—
7120 electrical machinery	1	1	0	—	—	—	—	—	—
7400 manufac. wood prod.	0	0	—	—	—	—	—	—	—
7900 manufac. prod. nec	1	1	0	—	—	—	—	—	—
Total unknown or not elsewhere classified	1	1	—	—	—	—	—	—	—
9900 unknown or nec	1	1	—	—	—	—	—	—	—
Ton-miles (x1000)	78,332	45,722	9,155	23,455	2,199	2,125	11,155	7,921	55

Tons All Traffic (x1000) 4,509
 Ton-miles All Traffic (x1000) 78,332
 Total Trip-ton-miles Internal and Intraport (x1000) 1,100,822

*Includes 1,530,957 tons of foreign inbound in-transits.

BROWNSVILLE, TX

Section Included: Gulf of Mexico to near Brownsville, TX, about 15.3 miles; Brownsville Fishing Boat Harbor, about 1.1 miles. Maintained Depth: Bar Channel, 36.5 ft; inside channel, 38 feet; Fishing Boat Harbor, 14.0 feet. Tidalrange to 3 feet at mean higher high water.

Comparative Statement of Traffic (thousand short tons)

Year	Total	Year	Total	Year	Total	Year	Total
1998	2,799	2001	4,100	2004	4,171	2007	4,506
1999	2,487	2002	4,739	2005	5,105		
2000	3,268	2003	3,731	2006	5,309		

Freight Traffic, 2007 (thousand short tons)

Commodity	Grand Total	Foreign		Domestic				
		Inbound*	Outbound	Total	Coastwise		Internal	
					Receipts	Shipments	Receipts	Shipments
Total. all commodities	4,506	2,439	497	1,570	120	112	776	562
Total coal	24	16	—	7	—	—	7	—
1100 coal & lignite	8	8	—	—	—	—	—	—
1200 coal coke	15	8	—	7	—	—	7	—
Total petroleum and petroleum products	1,931	623	289	1,019	120	112	310	477
Subtotal crude petroleum	80	—	—	80	—	—	—	80
2100 crude petroleum	80	—	—	80	—	—	—	80
Subtotal petroleum products	1,851	623	289	939	120	112	310	397
2211 gasoline	785	505	168	112	70	—	32	10
2330 distillate fuel oil	290	79	50	161	42	—	100	18
2340 residual fuel oil	124	—	25	99	—	19	54	25
2350 lube oil & greases	131	—	1	130	8	57	66	—
2410 petro. jelly & waxes	28	28	—	—	—	—	—	—
2429 naphtha & solvents	378	—	45	334	—	—	13	321
2430 asphalt, tar & pitch	60	—	—	60	—	—	38	22
2540 petroleum coke	18	11	—	7	—	—	7	—
2990 petro. products nec	36	—	—	36	—	36	—	—
Total chemicals and related products	83	18	2	62	—	—	58	5
Subtotal other chemicals and related products	83	18	2	62	—	—	58	5
3230 carboxylic acids	10	10	—	—	—	—	—	—
3260 organic comp. nec	1	1	—	—	—	—	—	—
3274 sodium hydroxide	58	—	—	58	—	—	58	—
3275 inorg. elem., oxides, & halogen salts	0	0	—	—	—	—	—	—
3276 metallic salts	3	—	—	3	—	—	—	3
3282 pigments & paints	4	2	2	—	—	—	—	—
3285 perfumes & cleansers	0	0	—	—	—	—	—	—
3286 plastics	5	5	—	—	—	—	—	—
3298 wood & resin chem.	2	—	—	2	—	—	—	2
Total crude materials, inedible except fuels	441	336	—	105	—	—	33	72
Subtotal soil, sand, gravel, rock and stone	271	271	—	0	—	—	0	—
4310 building stone	24	24	—	—	—	—	—	—
4322 limestone	247	247	—	—	—	—	—	—
4331 sand & gravel	0	—	—	0	—	—	0	—
Subtotal iron ore and scrap	89	—	—	89	—	—	21	69
4410 iron ore	2	—	—	2	—	—	2	—
4420 iron & steel scrap	88	—	—	88	—	—	19	69
Subtotal non-ferrous ores and scrap	17	11	—	6	—	—	4	2
4650 aluminum ore	2	—	—	2	—	—	2	—
4670 manganese ore	2	—	—	2	—	—	—	2
4690 non-ferrous ores nec	14	11	—	3	—	—	3	—
Subtotal sulphur, clay and salt	19	13	—	6	—	—	6	—
4782 clay & refrac. mat.	19	13	—	6	—	—	6	—
Subtotal other non-metal. min.	44	42	—	3	—	—	1	2
4900 non-metal. min. nec	44	42	—	3	—	—	1	2
Total primary manufactured goods	1,984	1,431	176	376	—	—	367	9
Subtotal paper products	0	0	—	—	—	—	—	—
5190 paper products nec	0	0	—	—	—	—	—	—
Subtotal lime, cement and glass	0	0	—	—	—	—	—	—
5220 cement & concrete	0	0	—	—	—	—	—	—
Subtotal primary iron and steel products	1,897	1,362	176	358	—	—	349	9
5312 pig iron	3	—	—	3	—	—	3	—
5315 ferro alloys	5	—	—	5	—	—	3	1
5320 i&s primary forms	1,269	1,106	163	—	—	—	—	—
5330 i&s plates & sheets	541	245	14	282	—	—	276	6
5360 i&s bars & shapes	3	3	—	—	—	—	—	—
5370 i&s pipe & tube	14	8	—	6	—	—	5	2
5390 primary i&s nec	62	—	—	62	—	—	62	—
Subtotal primary non-ferrous metal products	87	69	—	18	—	—	18	—
5421 copper	47	47	—	—	—	—	—	—
5429 smelted prod. nec	10	10	—	—	—	—	—	—
5480 fab. metal products	30	12	—	18	—	—	18	—
Total food and farm products	39	11	28	—	—	—	—	—
Subtotal grain	25	—	25	—	—	—	—	—
6447 sorghum grains	25	—	25	—	—	—	—	—
Subtotal vegetable products	14	11	3	—	—	—	—	—
6653 vegetable oils	4	2	3	—	—	—	—	—
6654 vegetables & prod.	9	9	—	—	—	—	—	—
Total all manufactured equipment, machinery and products	4	2	2	—	—	—	—	—
7110 machinery (not elec)	2	0	2	—	—	—	—	—

BROWNSVILLE, TX
 Freight Traffic, 2007 - continued
 (thousand short tons)

Commodity	Grand Total	Foreign		Domestic				
		Inbound*	Outbound	Total	Coastwise		Internal	
					Receipts	Shipments	Receipts	Shipments
7120 electrical machinery	1	1	0	---	---	---	---	---
7400 manufac. wood prod.	0	0	---	---	---	---	---	---
7900 manufac. prod. nec	1	1	0	---	---	---	---	---
Total unknown or not elsewhere classified	1	1	---	---	---	---	---	---
9900 unknown or nec	1	1	---	---	---	---	---	---

*Includes 1,530,957 tons of foreign inbound in-transits.

Other Harbors and Waterways 2007

Harbor or Waterway	Commodity	Thousand Short Tons
Project		
ANAHUAC CHANNEL, TX	No Commerce Reported	
CHANNEL TO PALACIOS, TX	No Commerce Reported	
CHANNEL TO PORT BOLIVAR, TX	No Commerce Reported	
CLEAR CREEK, TX	No Commerce Reported	
DOUBLE BAYOU, TX	No Commerce Reported	
HARBOR ISLAND, TX	2330 distillate fuel oil	1
	5330 i&s plates & sheets	1
	6888 water & ice	2
	7110 machinery (not elec)	3
	8900 waste and scrap nec	0
	Total Tons(x1000)	7
JOHNSONS BAYOU, LA	No Commerce Reported	
PORT ISABEL, TX (PART OF WATERWAY)	5330 i&s plates & sheets	7
	7110 machinery (not elec)	0
	Total Tons(x1000)	7
PORT MANSFIELD, TX	No Commerce Reported	
ROCKPORT, TX	No Commerce Reported	
TRINITY RIVER CHANNEL TO LIBERTY, TX	No Commerce Reported	

MISSISSIPPI RIVER, MINNEAPOLIS, MN TO MOUTH OF PASSES (CONSOLIDATED REPORT)

Section Included: Minneapolis, MN to Mouth of Passes. For navigation seasons and maintained depths see tables of individual stretches listed separately. Tidal range to 3 feet at mean higher high water.

Comparative Statement of Traffic (thousand short tons)

Year	Total	Year	Total	Year	Total	Year	Total
1998	504,412*	2001	504,165	2004	496,868	2007	500,496
1999	512,348	2002	501,693	2005	464,642		
2000	515,626*	2003	477,959	2006	497,729		

*Revised after original year of publication

Freight Traffic, 2007 (thousand short tons)

Commodity	Total	Foreign			Canadian	
		Inbound*	Outbound*	Through Downbnd	Inbound	Outbound
Total. all commodities	187,183	89,883	95,808	1	943	548
Total coal	6,626	2,639	3,981	—	7	—
1100 coal & lignite	6,099	2,215	3,876	—	7	—
1200 coal coke	528	423	104	—	—	—
Total petroleum and petroleum products	64,315	50,534	12,987	—	306	488
Subtotal crude petroleum	36,921	36,648	—	—	273	—
2100 crude petroleum	36,921	36,648	—	—	273	—
Subtotal petroleum products	27,394	13,885	12,987	—	34	488
2211 gasoline	2,617	1,277	1,333	—	—	7
2221 kerosene	81	—	81	—	—	—
2330 distillate fuel oil	16,464	9,552	6,739	—	9	164
2340 residual fuel oil	2,899	1,394	1,491	—	15	—
2350 lube oil & greases	189	84	105	—	—	—
2410 petro. jelly & waxes	1	—	1	—	—	—
2429 naphtha & solvents	1,100	788	312	—	—	—
2430 asphalt, tar & pitch	188	63	125	—	—	—
2540 petroleum coke	3,499	373	2,800	—	10	316
2640 hydrocarbon & petrol gases, liquefied and gaseous	356	356	0	—	—	—
2990 petro. products nec	0	0	—	—	—	—
Total chemicals and related products	15,678	11,568	4,003	—	73	34
Subtotal fertilizers	5,378	5,358	20	—	—	—
3110 nitrogenous fert.	4,466	4,466	—	—	—	—
3120 phosphatic fert.	102	102	—	—	—	—
3130 potassic fert.	755	737	18	—	—	—
3190 fert. & mixes nec	55	53	2	—	—	—
Subtotal other chemicals and related products	10,300	6,210	3,983	—	73	34
3211 acyclic hydrocarbons	212	138	35	—	39	—
3212 benzene & toluene	121	87	7	—	27	—
3219 other hydrocarbons	703	96	607	—	—	—
3220 alcohols	2,715	1,987	721	—	7	—
3230 carboxylic acids	336	59	277	—	—	—
3240 nitrogen func. comp.	259	34	225	—	—	—
3250 organo - inorg. comp.	219	91	128	—	—	—
3260 organic comp. nec	295	74	221	—	—	—
3272 sulphuric acid	68	18	50	—	—	—
3273 ammonia	2,816	2,815	0	—	—	—
3274 sodium hydroxide	286	6	256	—	—	24
3275 inorg. elem., oxides, & halogen salts	786	228	558	—	—	—
3276 metallic salts	268	210	48	—	—	10
3279 inorganic chem. nec	149	144	5	—	—	—
3281 radioactive material	18	6	12	—	—	—
3282 pigments & paints	263	4	259	—	—	—
3283 coloring mat. nec	19	8	11	—	—	—
3284 medicines	4	1	3	—	—	—
3285 perfumes & cleansers	74	10	65	—	—	—
3286 plastics	369	58	312	—	—	—
3291 pesticides	94	17	77	—	—	—
3292 starches, gluten, glue	15	1	14	—	—	—
3293 explosives	0	0	—	—	—	—
3297 chemical additives	91	46	46	—	—	—
3298 wood & resin chem.	4	2	2	—	—	—
3299 chem. products nec	116	71	44	—	—	—
Total crude materials, inedible except fuels	14,114	12,855	726	—	533	—
Subtotal forest products, wood and chips	586	525	60	—	—	—
4110 rubber & gums	357	355	2	—	—	—
4150 fuel wood	24	20	4	—	—	—
4161 wood chips	2	2	—	—	—	—
4170 wood in the rough	9	8	0	—	—	—
4189 lumber	193	140	54	—	—	—
4190 forest products nec	0	0	0	—	—	—
Subtotal pulp and waste paper	108	16	92	—	—	—
4225 pulp & waste paper	108	16	92	—	—	—
Subtotal soil, sand, gravel, rock and stone	2,182	2,047	3	—	132	—
4310 building stone	17	17	0	—	—	—
4322 limestone	1,037	1,037	—	—	—	—
4323 gypsum	209	77	0	—	132	—
4327 phosphate rock	817	817	—	—	—	—
4331 sand & gravel	102	100	2	—	—	—
Subtotal iron ore and scrap	3,681	2,987	331	—	364	—
4410 iron ore	3,213	2,849	1	—	364	—
4420 iron & steel scrap	468	138	330	—	—	—
Subtotal marine shells	0	0	—	—	—	—
4515 marine shells	0	0	—	—	—	—

MISSISSIPPI RIVER, MINNEAPOLIS, MN TO MOUTH OF PASSES (CONSOLIDATED REPORT)
 Freight Traffic, 2007 - continued
 (thousand short tons)

Commodity	Total	Foreign			Canadian	
		Inbound*	Outbound*	Through Downbnd	Inbound	Outbound
Subtotal non-ferrous ores and scrap	5,005	4,804	164	---	38	---
4630 copper ore	5	---	5	---	---	---
4650 aluminum ore	3,736	3,729	7	---	---	---
4670 manganese ore	489	482	---	---	8	---
4680 non-ferrous scrap	62	41	1	---	20	---
4690 non-ferrous ores nec	713	552	152	---	10	---
Subtotal sulphur, clay and salt	601	540	60	---	---	---
4741 sulphur, (dry)	143	97	45	---	---	---
4782 clay & refrac. mat.	458	443	15	---	---	---
Subtotal slag	181	181	---	---	---	---
4860 slag	181	181	---	---	---	---
Subtotal other non-metal. min.	1,770	1,754	16	---	---	---
4900 non-metal. min. nec	1,770	1,754	16	---	---	---
Total primary manufactured goods	11,468	10,524	899	0	23	22
Subtotal paper products	355	11	344	---	---	---
5110 newsprint	11	---	11	---	---	---
5120 paper & paperboard	328	8	320	---	---	---
5190 paper products nec	15	3	13	---	---	---
Subtotal lime, cement and glass	1,243	1,231	12	---	---	---
5220 cement & concrete	1,137	1,137	0	---	---	---
5240 glass & glass prod.	7	2	5	---	---	---
5290 misc. mineral prod.	99	92	7	---	---	---
Subtotal primary iron and steel products	8,528	8,105	424	---	---	---
5312 pig iron	4,523	4,523	---	---	---	---
5315 ferro alloys	1,033	1,009	24	---	---	---
5320 i&s primary forms	473	275	198	---	---	---
5330 i&s plates & sheets	973	797	176	---	---	---
5360 i&s bars & shapes	716	698	18	---	---	---
5370 i&s pipe & tube	785	777	8	---	---	---
5390 primary i&s nec	25	25	0	---	---	---
Subtotal primary non-ferrous metal products	1,234	1,074	114	0	23	22
5421 copper	57	57	0	---	---	---
5422 aluminum	282	275	6	---	---	---
5429 smelted prod. nec	204	191	13	---	---	---
5480 fab. metal products	691	550	95	0	23	22
Subtotal primary wood products	107	103	5	---	---	---
5540 primary wood prod.	107	103	5	---	---	---
Total food and farm products	74,046	1,150	72,892	---	---	4
Subtotal fish	8	1	7	---	---	---
6134 fish (not shellfish)	7	0	7	---	---	---
6136 shellfish	1	0	0	---	---	---
Subtotal grain	47,526	9	47,513	---	---	4
6241 wheat	6,672	---	6,670	---	---	2
6344 corn	37,609	0	37,609	---	---	1
6442 rice	1,691	9	1,681	---	---	2
6443 barley & rye	0	---	0	---	---	---
6447 sorghum grains	1,554	---	1,554	---	---	---
Subtotal oilseeds	19,436	7	19,429	---	---	0
6521 peanuts	1	1	---	---	---	---
6522 soybeans	16,063	---	16,063	---	---	---
6590 oilseeds nec	3,371	6	3,366	---	---	0
Subtotal vegetable products	1,505	560	945	---	---	---
6653 vegetable oils	1,411	552	859	---	---	---
6654 vegetables & prod.	94	8	86	---	---	---
Subtotal processed grain and animal feed	4,607	34	4,573	---	---	---
6746 wheat flour	0	0	0	---	---	---
6747 grain mill products	1,651	33	1,619	---	---	---
6782 animal feed, prep.	2,955	1	2,954	---	---	---
Subtotal other agricultural products	964	540	425	---	---	---
6811 meat, fresh, frozen	72	1	71	---	---	---
6817 meat, prepared	1	0	1	---	---	---
6822 dairy products	0	---	0	---	---	---
6835 fish, prepared	0	---	0	---	---	---
6838 tallow, animal oils	52	---	52	---	---	---
6839 animals & prod. nec	2	0	2	---	---	---
6857 fruit & nuts nec	1	1	0	---	---	---
6858 fruit juices	8	8	0	---	---	---
6861 sugar	41	41	---	---	---	---
6865 molasses	112	106	6	---	---	---
6871 coffee	218	209	8	---	---	---
6872 cocoa beans	0	0	---	---	---	---
6885 alcoholic beverages	30	25	5	---	---	---
6888 water & ice	2	1	2	---	---	---
6889 food products nec	227	142	85	---	---	---
6891 tobacco & products	0	0	---	---	---	---
6893 cotton	194	2	192	---	---	---
6894 natural fibers nec	3	3	0	---	---	---
6899 farm products nec	2	1	0	---	---	---
Total all manufactured equipment, machinery and products	849	569	279	1	0	---
7110 machinery (not elec)	145	97	48	0	---	---
7120 electrical machinery	173	165	8	0	0	---
7210 vehicles & parts	56	37	19	0	---	---
7220 aircraft & parts	0	0	0	---	---	---
7230 ships & boats	4	1	3	---	---	---
7300 ordnance & access.	0	0	---	---	---	---
7400 manufac. wood prod.	40	33	7	---	---	---

MISSISSIPPI RIVER, MINNEAPOLIS, MN TO MOUTH OF PASSES (CONSOLIDATED REPORT)
 Freight Traffic, 2007 - continued
 (thousand short tons)

Commodity	Total	Foreign			Canadian	
		Inbound*	Outbound*	Through Downbnd	Inbound	Outbound
7500 textile products	116	78	38	—	—	—
7600 rubber & plastic pr.	205	62	143	0	—	—
7900 manufac. prod. nec	110	97	13	0	—	—
Total unknown or not elsewhere classified	87	45	42	0	—	—
9900 unknown or nec	87	45	42	0	—	—
Ton-miles (x1000)	27,163,802	13,565,003	13,408,646	56	101,809	88,288
Foreign & Canadian						

Commodity	Total	Coastwise			
		Receipts	Shipments	Through Upbound	Through Downbnd
Total. all commodities	32,581	6,397	25,740	59	385
Total coal	6,909	49	6,860	—	—
1100 coal & lignite	6,909	49	6,860	—	—
Total petroleum and petroleum products	19,695	2,018	17,380	36	261
Subtotal crude petroleum	58	58	—	—	—
2100 crude petroleum	58	58	—	—	—
Subtotal petroleum products	19,637	1,960	17,380	36	261
2211 gasoline	8,645	76	8,569	—	—
2221 kerosene	16	—	16	—	—
2330 distillate fuel oil	4,248	297	3,670	26	256
2340 residual fuel oil	4,780	1,402	3,378	—	—
2350 lube oil & greases	175	—	162	10	4
2429 naphtha & solvents	261	117	145	—	—
2430 asphalt, tar & pitch	872	—	872	—	—
2540 petroleum coke	544	32	512	—	—
2640 hydrocarbon & petrol gases, liquefied and gaseous	35	—	34	—	2
2990 petro. products nec	60	36	24	—	—
Total chemicals and related products	1,731	1,380	329	22	—
Subtotal fertilizers	1,381	1,336	22	22	—
3110 nitrogenous fert.	283	261	—	22	—
3190 fert. & mixes nec	1,098	1,076	22	—	—
Subtotal other chemicals and related products	350	44	306	—	—
3219 other hydrocarbons	17	—	17	—	—
3220 alcohols	101	23	79	—	—
3230 carboxylic acids	26	—	26	—	—
3260 organic comp. nec	2	—	2	—	—
3271 sulphur (liquid)	21	21	—	—	—
3274 sodium hydroxide	182	—	182	—	—
Total crude materials, inedible except fuels	3,165	2,933	232	—	—
Subtotal soil, sand, gravel, rock and stone	2,691	2,652	39	—	—
4310 building stone	33	—	33	—	—
4327 phosphate rock	2,652	2,652	—	—	—
4335 waterway improv. mat	6	—	6	—	—
Subtotal iron ore and scrap	10	—	10	—	—
4410 iron ore	10	—	10	—	—
Subtotal non-ferrous ores and scrap	423	281	142	—	—
4650 aluminum ore	423	281	142	—	—
Subtotal slag	41	—	41	—	—
4860 slag	41	—	41	—	—
Total primary manufactured goods	17	17	—	—	—
Subtotal lime, cement and glass	17	17	—	—	—
5220 cement & concrete	17	17	—	—	—
Total food and farm products	1,064	—	940	—	124
Subtotal grain	568	—	568	—	—
6241 wheat	13	—	13	—	—
6344 corn	554	—	554	—	—
Subtotal oilseeds	49	—	49	—	—
6590 oilseeds nec	49	—	49	—	—
Subtotal processed grain and animal feed	314	—	314	—	—
6747 grain mill products	313	—	313	—	—
6782 animal feed, prep.	2	—	2	—	—
Subtotal other agricultural products	132	—	8	—	124
6888 water & ice	66	—	8	—	58
6889 food products nec	66	—	—	—	66
Total all manufactured equipment, machinery and products	1	1	—	1	—
7110 machinery (not elec)	1	—	—	1	—
7120 electrical machinerv	1	1	—	—	—
Total unknown or not elsewhere classified	0	0	—	—	—
9900 unknown or nec	0	0	—	—	—
Ton-miles (x1000)	4,372,975	1,032,418	3,285,483	3,381	51,693
Coastwise					

Commodity	Total	Internal							
		Inbound		Outbound		Through		Intra	
		Upbound	Downbnd	Upbound	Downbnd	Upbound	Downbnd	Upbound	Downbnd
Total. all commodities	280,732	19,314	54,076	38,333	31,072	16,967	16,862	35,011	69,097
Total coal	40,086	2,903	8,536	1,749	9,445	390	415	5,257	11,390
1100 coal & lignite	36,020	2,649	7,823	1,180	9,317	250	305	4,549	9,947

MISSISSIPPI RIVER, MINNEAPOLIS, MN TO MOUTH OF PASSES (CONSOLIDATED REPORT)
 Freight Traffic, 2007 - continued
 (thousand short tons)

Commodity	Total	Internal							
		Inbound		Outbound		Through		Intra	
		Upbound	Downbnd	Upbound	Downbnd	Upbound	Downbnd	Upbound	Downbnd
1200 coal coke	4,067	254	713	570	128	140	110	708	1,443
Total petroleum and petroleum products	66,435	9,321	5,295	10,132	9,009	4,661	3,093	13,260	11,663
Subtotal crude petroleum	6,825	1,373	620	362	93	1,178	303	1,740	1,156
2100 crude petroleum	6,825	1,373	620	362	93	1,178	303	1,740	1,156
Subtotal petroleum products	59,610	7,948	4,676	9,770	8,917	3,483	2,790	11,521	10,506
2211 gasoline	7,477	1,370	78	1,550	1,227	545	383	2,216	107
2221 kerosene	290	29	11	47	99	10	—	78	15
2330 distillate fuel oil	20,256	2,915	1,739	3,770	2,753	1,596	799	4,890	1,793
2340 residual fuel oil	13,471	1,297	990	785	1,743	183	181	3,000	5,290
2350 lube oil & greases	2,500	433	54	234	397	602	160	97	523
2410 petro. jelly & waxes	44	12	13	—	—	6	13	—	—
2429 naphtha & solvents	2,586	593	169	299	654	182	161	276	252
2430 asphalt, tar & pitch	5,287	745	539	571	1,405	121	185	464	1,258
2540 petroleum coke	5,132	224	793	1,816	349	82	491	283	1,094
2640 hydrocarbon & petrol gases, liquefied and gaseous	1,286	246	95	187	21	54	352	180	152
2990 petro. products nec	1,282	85	193	512	268	102	64	37	20
Total chemicals and related products	36,326	2,086	2,280	11,015	2,637	5,091	2,052	8,561	2,605
Subtotal fertilizers	11,470	261	121	5,475	425	315	79	4,394	400
3110 nitrogenous fert.	7,056	129	46	3,639	195	159	13	2,758	117
3120 phosphatic fert.	387	7	2	175	39	19	9	111	25
3130 potassic fert.	1,477	15	67	443	170	20	56	451	256
3190 fert. & mixes nec	2,550	110	6	1,218	21	117	1	1,074	3
Subtotal other chemicals and related products	24,856	1,825	2,159	5,539	2,212	4,776	1,973	4,167	2,205
3211 acyclic hydrocarbons	1,338	474	79	400	121	28	156	24	57
3212 benzene & toluene	3,794	451	924	42	752	249	110	667	600
3219 other hydrocarbons	6,632	347	632	1,662	189	2,662	416	523	200
3220 alcohols	3,909	35	181	1,213	490	452	836	610	93
3230 carboxylic acids	444	40	44	13	2	337	9	—	—
3240 nitrogen func. comp.	477	—	—	14	35	310	118	—	—
3250 organo - inorg. comp.	3	—	—	—	—	—	—	—	3
3260 organic comp. nec	746	65	124	96	53	204	143	3	57
3271 sulphur (liquid)	16	7	—	—	3	—	—	—	6
3272 sulphuric acid	805	84	27	75	115	2	6	185	312
3273 ammonia	1,488	51	—	757	137	101	—	242	200
3274 sodium hydroxide	3,155	250	91	958	76	327	14	783	656
3275 inorg. elem., oxides, & halogen salts	1,271	4	41	105	11	37	150	922	1
3276 metallic salts	406	10	14	47	145	25	9	146	9
3279 inorganic chem. nec	132	—	—	105	—	12	—	15	—
3281 radioactive material	1	—	1	—	—	—	—	—	—
3297 chemical additives	77	—	—	—	26	—	—	47	4
3298 wood & resin chem.	18	6	—	—	4	2	7	—	—
3299 chem. products nec	143	0	—	54	53	26	1	1	7
Total crude materials, inedible except fuels	45,630	3,815	7,170	6,884	4,444	5,458	6,828	4,271	6,759
Subtotal forest products, wood and chips	704	22	5	53	229	250	—	3	141
4110 rubber & gums	12	—	—	12	—	—	—	—	—
4150 fuel wood	1	—	1	—	—	—	—	—	—
4161 wood chips	480	22	3	36	172	246	—	—	—
4170 wood in the rough	199	—	1	—	57	—	—	—	141
4190 forest products nec	12	—	—	5	—	4	—	3	—
Subtotal pulp and waste paper	3	—	0	—	—	3	—	—	—
4225 pulp & waste paper	3	—	0	—	—	3	—	—	—
Subtotal soil, sand, gravel, rock and stone	24,392	256	5,372	624	2,876	425	6,143	2,869	5,828
4310 building stone	0	—	—	—	—	—	—	—	0
4322 limestone	10,268	80	3,219	496	661	67	4,319	60	1,367
4323 gypsum	737	31	412	—	17	115	96	—	66
4327 phosphate rock	13	6	—	—	—	6	1	—	—
4331 sand & gravel	7,725	107	335	127	1,133	238	545	1,947	3,291
4335 waterway improv. mat	5,649	32	1,406	1	1,064	—	1,180	862	1,104
Subtotal iron ore and scrap	7,557	1,802	1,514	2,341	308	406	318	322	546
4410 iron ore	2,427	—	10	2,109	168	83	23	30	5
4420 iron & steel scrap	5,130	1,802	1,505	231	140	323	295	292	541
Subtotal marine shells	3	3	—	—	—	—	—	—	—
4515 marine shells	3	3	—	—	—	—	—	—	—
Subtotal non-ferrous ores and scrap	4,614	85	3	2,823	82	687	37	719	179
4630 copper ore	2	—	—	—	—	—	—	—	2
4650 aluminum ore	3,177	82	—	1,781	5	681	33	596	—
4670 manganese ore	745	2	1	589	32	6	4	103	7
4680 non-ferrous scrap	11	2	1	0	—	—	—	2	6
4690 non-ferrous ores nec	680	—	—	452	45	—	—	20	164
Subtotal sulphur, clay and salt	493	3	5	368	67	2	1	45	4
4782 clay & refrac. mat.	493	3	5	368	67	2	1	45	4

MISSISSIPPI RIVER, MINNEAPOLIS, MN TO MOUTH OF PASSES (CONSOLIDATED REPORT)
 Freight Traffic, 2007 - continued
 (thousand short tons)

Commodity	Total	Internal							
		Inbound		Outbound		Through		Intra	
		Upbound	Downbnd	Upbound	Downbnd	Upbound	Downbnd	Upbound	Downbnd
Subtotal slag	1,152	153	54	225	160	48	290	198	24
4860 slag	1,152	153	54	225	160	48	290	198	24
Subtotal other non-metal. min.	6,710	1,491	217	451	722	3,638	40	115	37
4900 non-metal. min. nec	6,710	1,491	217	451	722	3,638	40	115	37
Total primary manufactured goods	20,953	615	672	8,121	3,955	760	2,948	2,858	1,024
Subtotal paper products	3	2	1	---	0	---	0	---	---
5190 paper products nec	3	2	1	---	0	---	0	---	---
Subtotal lime, cement and glass	7,428	244	207	909	2,728	256	1,077	1,166	840
5210 lime	779	---	---	---	485	---	65	---	230
5220 cement & concrete	6,564	244	206	869	2,239	247	988	1,161	610
5290 misc. mineral prod.	85	---	1	40	5	9	24	5	---
Subtotal primary iron and steel products	12,708	346	426	6,700	1,193	465	1,817	1,606	155
5312 pig iron	5,274	---	16	3,832	213	7	2	1,202	3
5315 ferro alloys	1,147	1	39	980	38	9	7	69	3
5320 i&s primary forms	162	---	68	64	---	1	24	5	---
5330 i&s plates & sheets	3,557	249	236	816	499	245	1,251	162	100
5360 i&s bars & shapes	978	23	18	559	12	130	121	113	2
5370 i&s pipe & tube	818	13	1	197	406	3	175	19	3
5390 primary i&s nec	773	60	48	251	25	70	238	36	45
Subtotal primary non-ferrous metal products	813	23	38	512	33	39	53	86	29
5422 aluminum	297	---	5	243	1	6	---	41	0
5429 smelted prod. nec	51	---	---	37	---	---	3	11	---
5480 fab. metal products	466	23	33	233	32	33	51	33	28
Total food and farm products	70,106	522	30,113	295	1,548	198	1,351	492	35,587
Subtotal grain	45,171	30	19,616	16	1,120	71	1,024	43	23,250
6241 wheat	5,278	10	2,122	2	17	59	33	9	3,026
6344 corn	36,720	11	16,646	11	967	6	986	23	18,070
6442 rice	1,815	---	309	3	136	---	4	9	1,353
6445 oats	18	---	---	---	---	---	---	---	18
6447 sorghum grains	1,339	9	539	---	---	6	---	2	783
Subtotal oilseeds	18,672	34	7,351	59	325	26	121	64	10,693
6522 soybeans	15,906	33	6,079	5	325	13	109	14	9,329
6590 oilseeds nec	2,766	1	1,272	54	---	13	11	50	1,364
Subtotal vegetable products	533	3	231	18	31	---	9	74	166
6653 vegetable oils	511	3	221	18	31	---	9	74	155
6654 vegetables & prod.	21	---	10	---	---	---	---	---	11
Subtotal processed grain and animal feed	4,445	68	2,658	23	71	8	159	56	1,403
6747 grain mill products	216	---	131	4	---	---	2	2	78
6781 hay & fodder	5	---	5	---	---	---	---	---	---
6782 animal feed, prep.	4,223	68	2,521	18	71	8	158	54	1,325
Subtotal other agricultural products	1,285	386	258	180	1	92	37	256	75
6811 meat, fresh, frozen	2	---	2	---	---	---	---	---	---
6822 dairy products	2	---	2	---	---	---	---	---	---
6835 fish, prepared	2	2	---	---	---	---	---	---	---
6861 sugar	671	374	236	39	---	21	---	---	---
6865 molasses	224	3	---	140	---	46	3	19	13
6885 alcoholic beverages	34	5	11	---	---	---	17	1	---
6888 water & ice	286	---	---	---	1	25	9	231	21
6889 food products nec	64	3	7	---	---	---	8	5	41
Total all manufactured equipment, machinery and products	948	52	9	135	32	310	177	162	69
7110 machinery (not elec)	565	13	3	9	3	307	153	71	5
7120 electrical machinery	77	---	---	77	---	---	---	---	---
7210 vehicles & parts	10	---	---	---	---	---	---	10	---
7230 ships & boats	0	---	0	---	---	---	---	---	---
7400 manufac. wood prod.	0	---	---	---	---	0	---	---	---
7500 textile products	9	---	---	4	---	---	---	5	---
7600 rubber & plastic pr.	54	---	3	14	---	---	18	---	19
7800 empty containers	3	---	---	---	---	2	1	---	---
7900 manufac. prod. nec	229	39	3	31	29	2	4	76	45
Total waste and scrap nec	248	---	---	---	1	98	0	148	---
8900 waste and scrap nec	248	---	---	---	1	98	0	148	---
Total unknown or not elsewhere classified	2	---	---	2	---	---	---	---	---
9900 unknown or nec	2	---	---	2	---	---	---	---	---
Ton-miles Internal (x1000)	159,450,101	5,876,162	41,212,190	24,224,984	7,042,809	9,241,237	8,862,291	12,882,077	50,108,351
Tons All Traffic (x1000)			500,496						
Ton-miles All Traffic (x1000)			190,986,877						
Total Trip-ton-miles Internal and Intraport (x1000)			217,533,239						

*Includes 151,334 tons of foreign inbound in-transits; Includes 49,285 tons of foreign outbound in-transits.

MISSISSIPPI RIVER, MINNEAPOLIS, MN TO MOUTH OF OHIO RIVER
(INCLUDED IN TRAFFIC OF MISSISSIPPI RIVER, MINNEAPOLIS TO MOUTH OF PASSES)

Comparative Statement of Traffic (thousand short tons)

Year	Total	Year	Total	Year	Total	Year	Total
1998	124,279*	2001	126,805	2004	117,448	2007	117,250
1999	133,719	2002	129,392	2005	109,356		
2000	130,108	2003	120,202	2006	117,574		

*Revised after original year of publication

Freight Traffic, 2007 (thousand short tons)

Commodity	Total	Domestic	
		Coastwise	Shipments
Total. all commodities	6	6	6
Total crude materials, inedible except fuels	6	6	6
Subtotal soil, sand, gravel, rock and stone	6	6	6
4335 waterway improv. mat	6	6	6
Ton-miles (x1000)	384	384	384
Domestic			

Commodity	Total	Internal							
		Inbound		Outbound		Through		Intra	
		Upbound	Downbnd	Upbound	Downbnd	Upbound	Downbnd	Upbound	Downbnd
Total. all commodities	117,244	12,369	280	1,946	58,822	10,690	20,856	8,363	3,917
Total coal	28,731	3,181	25	977	18,540	477	137	4,529	865
1100 coal & lignite	27,661	2,649	3	975	18,488	250	—	4,529	767
1200 coal coke	1,071	533	22	1	52	227	137	—	98
Total petroleum and petroleum products	9,630	2,085	183	251	2,517	1,420	2,696	22	455
Subtotal crude petroleum	389	9	—	—	357	12	—	—	10
2100 crude petroleum	389	9	—	—	357	12	—	—	10
Subtotal petroleum products	9,241	2,076	183	251	2,159	1,409	2,696	22	445
2211 gasoline	523	288	—	—	34	168	29	—	3
2221 kerosene	14	—	—	—	—	10	4	—	—
2330 distillate fuel oil	2,741	1,001	21	—	27	347	1,311	1	33
2340 residual fuel oil	844	44	7	—	204	32	552	5	—
2350 lube oil & greases	831	250	—	—	331	250	1	—	—
2429 naphtha & solvents	263	141	—	—	7	91	24	—	—
2430 asphalt, tar & pitch	2,466	5	154	226	1,449	83	148	6	396
2540 petroleum coke	953	169	1	25	108	6	621	10	13
2640 hydrocarbon & petrol gases, liquefied and gaseous	154	148	—	—	—	—	6	—	—
2990 petro. products nec	453	30	—	—	—	422	—	—	—
Total chemicals and related products	9,528	3,829	9	61	818	3,656	905	32	217
Subtotal fertilizers	5,079	3,001	1	16	351	1,453	32	25	201
3110 nitrogenous fert.	2,594	1,677	1	—	91	763	32	10	19
3120 phosphatic fert.	167	45	—	—	39	51	—	14	18
3130 potassic fert.	843	323	—	15	220	124	—	—	161
3190 fert. & mixes nec	1,475	956	—	2	—	515	—	—	3
Subtotal other chemicals and related products	4,449	829	8	45	468	2,204	872	8	16
3211 acyclic hydrocarbons	37	—	—	—	—	37	—	—	—
3212 benzene & toluene	271	—	—	—	157	54	60	—	—
3219 other hydrocarbons	726	11	—	—	23	688	4	—	—
3220 alcohols	1,538	31	—	—	273	438	796	—	—
3260 organic comp. nec	29	—	—	—	—	29	—	—	—
3272 sulphuric acid	3	—	—	—	3	—	—	—	—
3273 ammonia	512	94	—	45	13	338	—	8	16
3274 sodium hydroxide	960	518	—	—	—	439	3	—	—
3275 inorg. elem., oxides, & halogen salts	72	28	—	—	—	44	—	—	—
3276 metallic salts	183	138	8	—	—	28	8	—	—
3279 inorganic chem. nec	73	3	—	—	—	70	—	—	—
3298 wood & resin chem.	6	6	—	—	—	—	—	—	—
3299 chem. products nec	39	—	—	—	—	39	—	—	—
Total crude materials, inedible except fuels	18,228	2,135	14	653	7,479	2,268	947	2,794	1,937
Subtotal forest products, wood and chips	486	25	—	33	172	255	2	—	—
4161 wood chips	477	22	—	33	172	249	2	—	—
4190 forest products nec	9	3	—	—	—	6	—	—	—
Subtotal pulp and waste paper	3	—	—	—	—	3	—	—	—
4225 pulp & waste paper	3	—	—	—	—	3	—	—	—
Subtotal soil, sand, gravel, rock and stone	12,307	230	—	561	6,492	339	6	2,774	1,905
4322 limestone	2,601	46	—	484	2,000	62	—	9	—
4323 gypsum	180	31	—	—	—	83	—	—	66
4327 phosphate rock	12	6	—	—	—	6	—	—	—
4331 sand & gravel	6,559	145	—	77	2,604	188	6	1,905	1,634
4335 waterway improv. mat	2,955	2	—	—	1,888	—	—	860	205

MISSISSIPPI RIVER, MINNEAPOLIS, MN TO MOUTH OF OHIO RIVER
(INCLUDED IN TRAFFIC OF MISSISSIPPI RIVER, MINNEAPOLIS TO MOUTH OF PASSES
Freight Traffic, 2007 - continued
(thousand short tons)

Commodity	Total	Internal									
		Inbound		Outbound		Through		Intra			
		Upbound	Downbnd	Upbound	Downbnd	Upbound	Downbnd	Upbound	Downbnd		
Subtotal iron ore and scrap	1,628	42	14	49	527	248	717	2	31		
4410 iron ore	192	30	10	13	24	103	12	—	—		
4420 iron & steel scrap	1,437	12	5	36	503	144	705	2	31		
Subtotal marine shells	3	3	—	—	—	—	—	—	—		
4515 marine shells	3	3	—	—	—	—	—	—	—		
Subtotal non-ferrous ores and scrap	358	104	—	—	187	64	3	—	—		
4630 copper ore	2	—	—	—	2	—	—	—	—		
4650 aluminum ore	69	58	—	—	—	10	2	—	—		
4670 manganese ore	92	36	—	—	2	52	1	—	—		
4680 non-ferrous scrap	7	2	—	—	6	—	—	—	—		
4690 non-ferrous ores nec	188	8	—	—	178	1	—	—	—		
Subtotal sulphur, clay and salt	171	27	—	—	19	125	—	—	—		
4782 clay & refrac. mat.	171	27	—	—	19	125	—	—	—		
Subtotal slag	668	321	—	7	82	21	220	17	2		
4860 slag	668	321	—	7	82	21	220	17	2		
Subtotal other non-metal. min.	2,604	1,383	—	4	—	1,214	—	2	—		
4900 non-metal. min. nec	2,604	1,383	—	4	—	1,214	—	2	—		
Total primary manufactured goods	8,685	808	43	4	3,349	2,648	580	978	274		
Subtotal paper products	2	2	—	—	—	—	—	—	—		
5190 paper products nec	2	2	—	—	—	—	—	—	—		
Subtotal lime, cement and glass	5,047	261	11	—	3,031	316	175	978	274		
5210 lime	714	—	—	—	692	—	—	—	22		
5220 cement & concrete	4,331	261	11	—	2,339	315	175	978	251		
5290 misc. mineral prod.	1	—	—	—	—	1	—	—	—		
Subtotal primary iron and steel products	3,450	521	32	4	292	2,220	381	—	—		
5312 pig iron	1,393	98	16	3	—	1,274	2	—	—		
5315 ferro alloys	251	23	—	1	2	220	6	—	—		
5320 i&s primary forms	43	5	—	—	—	27	11	—	—		
5330 i&s plates & sheets	1,186	267	—	—	259	439	221	—	—		
5360 i&s bars & shapes	380	100	15	—	3	143	119	—	—		
5370 i&s pipe & tube	23	4	—	—	—	18	—	—	—		
5390 primary i&s nec	174	24	2	—	28	99	22	—	—		
Subtotal primary non-ferrous metal products	187	25	—	—	26	113	24	—	—		
5422 aluminum	4	3	—	—	—	1	—	—	—		
5429 smelted prod. nec	30	3	—	—	—	27	—	—	—		
5480 fab. metal products	153	19	—	—	26	84	24	—	—		
Total food and farm products	42,270	234	5	—	26,093	190	15,576	7	166		
Subtotal grain	29,400	4	5	—	17,296	3	12,077	2	14		
6241 wheat	2,259	1	—	—	1,725	—	533	—	—		
6344 corn	26,960	2	5	—	15,404	—	11,534	2	14		
6442 rice	24	2	—	—	19	3	—	—	—		
6445 oats	18	—	—	—	18	—	—	—	—		
6447 sorghum grains	140	—	—	—	130	—	10	—	—		
Subtotal oilseeds	9,815	32	—	—	7,276	66	2,306	2	133		
6522 soybeans	8,327	2	—	—	5,915	2	2,274	2	133		
6590 oilseeds nec	1,488	31	—	—	1,361	65	32	—	—		
Subtotal vegetable products	227	71	—	—	143	1	10	1	—		
6653 vegetable oils	215	71	—	—	137	1	4	1	—		
6654 vegetables & prod.	12	—	—	—	5	—	6	—	—		
Subtotal processed grain and animal feed	2,618	100	—	—	1,345	2	1,152	2	19		
6747 grain mill products	106	—	—	—	78	2	27	—	—		
6782 animal feed, prep.	2,512	100	—	—	1,268	—	1,124	2	19		
Subtotal other agricultural products	209	27	—	—	33	118	31	—	—		
6835 fish, prepared	2	2	—	—	—	—	—	—	—		
6861 sugar	59	—	—	—	—	59	—	—	—		
6865 molasses	83	21	—	—	—	59	3	—	—		
6885 alcoholic beverages	33	5	—	—	—	—	28	—	—		
6889 food products nec	33	—	—	—	33	—	—	—	—		
Total all manufactured equipment, machinery and products	169	97	—	—	26	28	15	0	3		
7110 machinery (not elec)	76	56	—	—	3	11	2	0	3		
7120 electrical machinery	8	—	—	—	—	8	—	—	—		
7210 vehicles & parts	10	10	—	—	—	—	—	—	—		
7500 textile products	6	5	—	—	—	1	—	—	—		
7600 rubber & plastic pr.	30	—	—	—	19	—	11	—	—		
7800 empty containers	3	—	—	—	—	2	1	—	—		
7900 manufac. prod. nec	36	25	—	—	4	6	1	—	—		

MISSISSIPPI RIVER, MINNEAPOLIS, MN TO MOUTH OF OHIO RIVER
(INCLUDED IN TRAFFIC OF MISSISSIPPI RIVER, MINNEAPOLIS TO MOUTH OF PASSES
Freight Traffic, 2007 - continued
(thousand short tons)

Commodity	Total	Internal							
		Inbound		Outbound		Through		Intra	
		Upbound	Downbnd	Upbound	Downbnd	Upbound	Downbnd	Upbound	Downbnd
Total unknown or not elsewhere classified	2	---	---	---	---	2	---	---	---
9900 unknown or nec	2	---	---	---	---	2	---	---	---
Ton-miles Internal (x1000)	30,778,055	4,651,056	13,569	257,637	15,681,921	2,531,171	5,550,037	1,788,890	303,773
Tons All Traffic (x1000)									117,250
Ton-miles All Traffic (x1000)									30,778,439
Total Trip-ton-miles Internal and Intraport (x1000)									109,710,115

MISSISSIPPI RIVER, MINNEAPOLIS, MN TO MOUTH OF MISSOURI RIVER
(INCLUDED IN TRAFFIC OF MISSISSIPPI RIVER, MINNEAPOLIS TO MOUTH OF PASSES)

Section Included: Minneapolis, MN to Mouth of Missouri River; Upper Mississippi River from mile 857.6 to mile 195. Maintained Depth: 9 feet. Navigation Seasons: 23 March to 5 December upper portion; annual closure in upper portion due to winter freeze-up; open all year in lower portion except during brief periods when the channel may be blocked by ice.

Comparative Statement of Traffic (thousand short tons)

Year	Total	Year	Total	Year	Total	Year	Total
1998	79,649*	2001	78,787	2004	73,310	2007	70,711
1999	85,652	2002	84,092	2005	68,946		
2000	83,286	2003	77,843	2006	71,295		

*Revised after original year of publication

Freight Traffic, 2007 (thousand short tons)

Commodity	Grand Total	Internal							
		Inbound		Outbound		Through		Intra	
		Upbound	Downbnd	Upbound	Downbnd	Upbound	Downbnd	Upbound	Downbnd
Total. all commodities	70,711	11,154	24	739	21,024	11,861	20,475	3,492	1,941
Total coal	8,657	4,736	---	---	---	1,454	163	1,724	580
1100 coal & lignite	8,171	4,736	---	---	---	1,225	3	1,724	483
1200 coal coke	486	---	---	---	---	229	159	---	98
Total petroleum and petroleum products	8,525	1,506	21	190	2,310	1,476	2,858	6	158
Subtotal crude petroleum	380	---	---	---	357	12	---	---	10
2100 crude petroleum	380	---	---	---	357	12	---	---	10
Subtotal petroleum products	8,145	1,506	21	190	1,952	1,464	2,858	6	148
2211 gasoline	482	254	---	---	31	168	29	---	---
2221 kerosene	14	---	---	---	---	10	4	---	---
2330 distillate fuel oil	2,317	588	21	---	50	347	1,311	---	1
2340 residual fuel oil	763	49	---	---	122	32	559	---	---
2350 lube oil & greases	696	146	---	---	298	250	1	---	---
2429 naphtha & solvents	233	111	---	---	7	91	24	---	---
2430 asphalt, tar & pitch	2,094	---	---	185	1,349	118	301	6	135
2540 petroleum coke	940	179	---	5	95	26	622	---	13
2640 hydrocarbon & petrol gases, liquefied and gaseous	154	148	---	---	---	---	6	---	---
2990 petro. products nec	453	30	---	---	---	422	---	---	---
Total chemicals and related products	7,946	2,550	---	40	571	3,658	914	32	182
Subtotal fertilizers	4,069	2,118	---	---	278	1,449	33	25	167
3110 nitrogenous fert.	2,088	1,187	---	---	79	760	33	10	19
3120 phosphatic fert.	150	34	---	---	38	51	---	14	12
3130 potassic fert.	618	189	---	---	161	135	---	---	133
3190 fert. & mixes nec	1,214	708	---	---	---	503	---	---	3
Subtotal other chemicals and related products	3,877	432	---	40	293	2,209	880	8	16
3211 acyclic hydrocarbons	37	---	---	---	---	37	---	---	---
3212 benzene & toluene	254	---	---	---	140	54	60	---	---
3219 other hydrocarbons	726	11	---	---	23	688	4	---	---
3220 alcohols	1,380	28	---	---	117	438	796	---	---
3260 organic comp. nec	29	---	---	---	---	29	---	---	---
3273 ammonia	512	94	---	40	13	343	---	8	16
3274 sodium hydroxide	682	240	---	---	---	439	3	---	---
3275 inorg. elem., oxides, & halogen salts	57	13	---	---	---	44	---	---	---
3276 metallic salts	84	39	---	---	---	28	17	---	---
3279 inorganic chem. nec	72	2	---	---	---	70	---	---	---
3298 wood & resin chem.	6	6	---	---	---	---	---	---	---
3299 chem. products nec	39	---	---	---	---	39	---	---	---
Total crude materials, inedible except fuels	7,804	1,657	---	509	281	2,412	878	1,203	864
Subtotal forest products, wood and chips	299	10	---	---	---	288	2	---	---
4161 wood chips	290	7	---	---	---	282	2	---	---
4190 forest products nec	9	3	---	---	---	6	---	---	---
Subtotal pulp and waste paper	3	---	---	---	---	3	---	---	---
4225 pulp & waste paper	3	---	---	---	---	3	---	---	---

MISSISSIPPI RIVER, MINNEAPOLIS, MN TO MOUTH OF MISSOURI RIVER
(INCLUDED IN TRAFFIC OF MISSISSIPPI RIVER, MINNEAPOLIS TO MOUTH OF PASSES)
Freight Traffic, 2007 - continued
(thousand short tons)

Commodity	Grand Total	Internal									
		Inbound		Outbound		Through		Intra			
		Upbound	Downbnd	Upbound	Downbnd	Upbound	Downbnd	Upbound	Downbnd	Upbound	Downbnd
Subtotal soil, sand, gravel, rock and stone	3,399	396	---	507	77	393	6	1,185	835	---	---
4322 limestone	603	46	---	484	11	62	---	---	---	---	---
4323 gypsum	151	2	---	---	66	83	---	---	---	---	---
4327 phosphate rock	12	6	---	---	---	6	---	---	---	---	---
4331 sand & gravel	2,551	260	---	24	---	242	6	1,185	835	---	---
4335 waterway improv. mat	82	82	---	---	---	---	---	---	---	---	---
Subtotal iron ore and scrap	1,267	16	---	---	196	296	731	---	28	---	---
4410 iron ore	167	11	---	---	18	116	22	---	---	---	---
4420 iron & steel scrap	1,100	5	---	---	177	180	710	---	28	---	---
Subtotal marine shells	3	3	---	---	---	---	---	---	---	---	---
4515 marine shells	3	3	---	---	---	---	---	---	---	---	---
Subtotal non-ferrous ores and scrap	155	88	---	---	---	64	3	---	---	---	---
4650 aluminum ore	68	56	---	---	---	10	2	---	---	---	---
4670 manganese ore	84	31	---	---	---	52	1	---	---	---	---
4690 non-ferrous ores nec	3	2	---	---	---	1	---	---	---	---	---
Subtotal sulphur, clay and salt	142	11	---	---	5	125	---	---	---	---	---
4782 clay & refrac. mat.	142	11	---	---	5	125	---	---	---	---	---
Subtotal slag	324	142	---	---	3	27	136	17	---	---	---
4860 slag	324	142	---	---	3	27	136	17	---	---	---
Subtotal other non-metal. min.	2,212	991	---	1	---	1,217	---	2	---	---	---
4900 non-metal. min. nec	2,212	991	---	1	---	1,217	---	2	---	---	---
Total primary manufactured goods	4,986	496	---	---	741	2,644	582	523	1	---	---
Subtotal paper products	2	2	---	---	---	---	---	---	---	---	---
5190 paper products nec	2	2	---	---	---	---	---	---	---	---	---
Subtotal lime, cement and glass	1,971	246	---	---	739	316	146	523	1	---	---
5220 cement & concrete	1,970	246	---	---	739	315	146	523	1	---	---
5290 misc. mineral prod.	1	---	---	---	---	1	---	---	---	---	---
Subtotal primary iron and steel products	2,865	236	---	---	2	2,215	412	---	---	---	---
5312 pig iron	1,389	94	---	---	---	1,277	18	---	---	---	---
5315 ferro alloys	234	7	---	---	---	221	6	---	---	---	---
5320 i&s primary forms	38	---	---	---	---	27	11	---	---	---	---
5330 i&s plates & sheets	727	74	---	---	---	433	220	---	---	---	---
5360 i&s bars & shapes	325	49	---	---	2	141	134	---	---	---	---
5370 i&s pipe & tube	21	3	---	---	---	18	---	---	---	---	---
5390 primary i&s nec	131	9	---	---	---	99	23	---	---	---	---
Subtotal primary non-ferrous metal products	149	12	---	---	---	113	24	---	---	---	---
5422 aluminum	4	3	---	---	---	1	---	---	---	---	---
5429 smelted prod. nec	29	2	---	---	---	27	---	---	---	---	---
5480 fab. metal products	116	8	---	---	---	84	24	---	---	---	---
Total food and farm products	32,737	200	3	---	17,120	190	15,066	5	152	---	---
Subtotal grain	23,159	2	3	---	11,345	3	11,800	2	5	---	---
6241 wheat	820	---	---	---	315	---	505	---	---	---	---
6344 corn	22,296	---	3	---	10,994	---	11,293	2	5	---	---
6442 rice	5	2	---	---	---	3	---	---	---	---	---
6445 oats	4	---	---	---	4	---	---	---	---	---	---
6447 sorghum grains	33	---	---	---	32	---	1	---	---	---	---
Subtotal oilseeds	7,156	32	---	---	4,807	66	2,121	---	129	---	---
6522 soybeans	5,772	2	---	---	3,551	2	2,089	---	129	---	---
6590 oilseeds nec	1,383	31	---	---	1,256	65	32	---	---	---	---
Subtotal vegetable products	204	71	---	---	121	1	9	1	---	---	---
6653 vegetable oils	199	71	---	---	121	1	4	1	---	---	---
6654 vegetables & prod.	5	---	---	---	---	---	5	---	---	---	---
Subtotal processed grain and animal feed	2,040	69	---	---	844	2	1,105	2	19	---	---
6747 grain mill products	93	---	---	---	64	2	27	---	---	---	---
6782 animal feed, prep.	1,947	69	---	---	780	---	1,078	2	19	---	---
Subtotal other agricultural products	179	27	---	---	3	118	31	---	---	---	---
6835 fish, prepared	2	2	---	---	---	---	---	---	---	---	---
6861 sugar	59	---	---	---	---	59	---	---	---	---	---
6865 molasses	83	21	---	---	---	59	3	---	---	---	---
6885 alcoholic beverages	33	5	---	---	---	---	28	---	---	---	---
6889 food products nec	3	---	---	---	3	---	---	---	---	---	---
Total all manufactured equipment, machinery and products	54	10	---	---	1	25	15	0	3	---	---
7110 machinery (not elec)	21	3	---	---	1	11	2	0	3	---	---
7120 electrical machinery	5	---	---	---	---	5	---	---	---	---	---
7500 textile products	6	5	---	---	---	1	---	---	---	---	---
7600 rubber & plastic pr.	11	---	---	---	---	---	11	---	---	---	---
7800 empty containers	3	---	---	---	---	2	1	---	---	---	---
7900 manufac. prod. nec	9	2	---	---	---	6	1	---	---	---	---

MISSISSIPPI RIVER, MINNEAPOLIS, MN TO MOUTH OF MISSOURI RIVER
(INCLUDED IN TRAFFIC OF MISSISSIPPI RIVER, MINNEAPOLIS TO MOUTH OF PASSES)
Freight Traffic, 2007 - continued
(thousand short tons)

Commodity	Grand Total	Internal							
		Inbound		Outbound		Through		Intra	
		Upbound	Downbnd	Upbound	Downbnd	Upbound	Downbnd	Upbound	Downbnd
Total unknown or not elsewhere classified	2	---	---	---	---	2	---	---	---
9900 unknown or nec	2	---	---	---	---	2	---	---	---
Ton-miles (x1000)	13,017,585	3,551,551	455	193,416	6,533,082	494,650	1,533,610	518,736	192,088
Tons All Traffic (x1000)		70,711							
Ton-miles All Traffic (x1000)		13,017,585							
Total Trip-ton-miles Internal and Intraport (x1000)		75,987,629							

MISSISSIPPI RIVER, MOUTH OF MISSOURI RIVER TO MOUTH OF OHIO RIVER
(INCLUDED IN TRAFFIC OF MISSISSIPPI RIVER, MINNEAPOLIS TO MOUTH OF PASSES)

Section Included: Mouth of Missouri River to Mouth of Ohio River; Upper Mississippi River from mile 195 to mile 0. Maintained Depth: 9 feet, via the Chain of Rocks canal, bypassing Chain of Rocks reach. Navigation Season: Entire year, except during brief periods when the channel may be blocked by ice.

Comparative Statement of Traffic (thousand short tons)

Year	Total	Year	Total	Year	Total	Year	Total
1998	115,816*	2001	119,091	2004	108,610	2007	109,833
1999	124,692	2002	121,456	2005	102,195		
2000	121,619	2003	111,473	2006	110,243		

*Revised after original year of publication

Freight Traffic, 2007 (thousand short tons)

Commodity	Total	Domestic	
		Coastwise	Shipments
Total. all commodities	6	6	6
Total crude materials, inedible except fuels	6	6	6
Subtotal soil, sand, gravel, rock and stone	6	6	6
4335 waterway improv. mat	6		6
Ton-miles (x1000)	384		384
Domestic			

Commodity	Total	Internal							
		Inbound		Outbound		Through		Intra	
		Upbound	Downbnd	Upbound	Downbnd	Upbound	Downbnd	Upbound	Downbnd
Total. all commodities	109,826	4,196	902	4,187	38,444	18,383	40,495	1,891	1,329
Total coal	26,428	1,181	25	3,713	18,540	2,477	137	69	285
1100 coal & lignite	25,455	649	3	3,711	18,488	2,250	---	69	285
1200 coal coke	973	533	22	1	52	227	137	---	---
Total petroleum and petroleum products	8,868	596	444	78	489	2,741	4,506	---	15
Subtotal crude petroleum	375	9	---	---	---	12	354	---	---
2100 crude petroleum	375	9	---	---	---	12	354	---	---
Subtotal petroleum products	8,493	587	444	78	489	2,729	4,152	---	15
2211 gasoline	523	34	3	---	7	422	57	---	---
2221 kerosene	14	---	---	---	---	10	4	---	---
2330 distillate fuel oil	2,719	415	33	1	10	933	1,328	---	---
2340 residual fuel oil	844	---	7	5	82	76	675	---	---
2350 lube oil & greases	831	103	---	---	32	396	300	---	---
2429 naphtha & solvents	263	30	---	---	---	202	31	---	---
2430 asphalt, tar & pitch	1,933	5	400	41	347	83	1,042	---	15
2540 petroleum coke	759	---	1	31	12	6	709	---	---
2640 hydrocarbon & petrol gases, liquefied and gaseous	154	---	---	---	---	148	6	---	---
2990 petro. products nec	453	---	---	---	---	453	---	---	---
Total chemicals and related products	9,205	1,280	41	21	279	6,206	1,374	---	3
Subtotal fertilizers	4,834	883	32	16	104	3,570	224	---	3
3110 nitrogenous fert.	2,565	491	1	---	13	1,950	111	---	---
3120 phosphatic fert.	132	10	6	---	7	85	23	---	---
3130 potassic fert.	665	134	25	15	84	313	91	---	3
3190 fert. & mixes nec	1,472	248	---	2	---	1,223	---	---	---
Subtotal other chemicals and related products	4,371	397	8	5	175	2,636	1,150	---	---
3211 acyclic hydrocarbons	37	---	---	---	---	37	---	---	---
3212 benzene & toluene	271	---	---	---	17	54	201	---	---
3219 other hydrocarbons	726	---	---	---	---	699	27	---	---
3220 alcohols	1,538	3	---	---	155	466	914	---	---
3260 organic comp. nec	29	---	---	---	---	29	---	---	---
3272 sulphuric acid	3	---	---	---	3	---	---	---	---
3273 ammonia	436	---	---	5	---	431	---	---	---
3274 sodium hydroxide	960	278	---	---	---	679	3	---	---

MISSISSIPPI RIVER, MOUTH OF MISSOURI RIVER TO MOUTH OF OHIO RIVER
(INCLUDED IN TRAFFIC OF MISSISSIPPI RIVER, MINNEAPOLIS TO MOUTH OF PASSES)
Freight Traffic, 2007 - continued
(thousand short tons)

Commodity	Total	Internal							
		Inbound		Outbound		Through		Intra	
		Upbound	Downbnd	Upbound	Downbnd	Upbound	Downbnd	Upbound	Downbnd
3275 inorg. elem., oxides, & halogen salts	72	15	—	—	—	57	—	—	—
3276 metallic salts	181	99	8	—	—	67	6	—	—
3279 inorganic chem. nec	73	2	—	—	—	72	—	—	—
3298 wood & resin chem.	6	—	—	—	—	6	—	—	—
3299 chem. products nec	39	—	—	—	—	39	—	—	—
Total crude materials, inedible except fuels	15,452	696	84	363	7,268	3,514	1,151	1,373	1,004
Subtotal forest products, wood and chips	486	15	—	33	172	265	2	—	—
4161 wood chips	477	15	—	33	172	255	2	—	—
4190 forest products nec	9	—	—	—	—	9	—	—	—
Subtotal pulp and waste paper	3	—	—	—	—	3	—	—	—
4225 pulp & waste paper	3	—	—	—	—	3	—	—	—
Subtotal soil, sand, gravel, rock and stone	9,729	52	66	272	6,481	466	17	1,371	1,004
4322 limestone	2,117	—	—	—	1,989	108	11	9	—
4323 gypsum	180	29	66	—	—	85	—	—	—
4327 phosphate rock	12	—	—	—	—	12	—	—	—
4331 sand & gravel	4,465	22	—	190	2,604	261	6	584	798
4335 waterway improv. mat	2,955	2	—	82	1,888	—	—	778	205
Subtotal iron ore and scrap	1,591	26	17	49	334	262	903	2	—
4410 iron ore	192	19	10	13	6	115	31	—	—
4420 iron & steel scrap	1,399	7	7	36	328	147	872	2	—
Subtotal marine shells	3	—	—	—	—	3	—	—	—
4515 marine shells	3	—	—	—	—	3	—	—	—
Subtotal non-ferrous ores and scrap	358	15	—	—	187	152	3	—	—
4630 copper ore	2	—	—	—	2	—	—	—	—
4650 aluminum ore	69	2	—	—	—	66	2	—	—
4670 manganese ore	92	6	—	—	2	83	1	—	—
4680 non-ferrous scrap	7	2	—	—	6	—	—	—	—
4690 non-ferrous ores nec	188	7	—	—	178	3	—	—	—
Subtotal sulphur, clay and salt	171	16	—	—	14	137	5	—	—
4782 clay & refrac. mat.	171	16	—	—	14	137	5	—	—
Subtotal slag	510	179	2	7	81	21	221	—	—
4860 slag	510	179	2	7	81	21	221	—	—
Subtotal other non-metal. min.	2,601	392	—	3	—	2,206	—	—	—
4900 non-metal. min. nec	2,601	392	—	3	—	2,206	—	—	—
Total primary manufactured goods	7,603	322	293	13	2,858	3,021	628	447	22
Subtotal paper products	2	—	—	—	—	2	—	—	—
5190 paper products nec	2	—	—	—	—	2	—	—	—
Subtotal lime, cement and glass	3,969	24	261	9	2,542	439	224	447	22
5210 lime	714	—	—	—	692	—	—	—	22
5220 cement & concrete	3,253	24	261	9	1,850	437	224	447	—
5290 misc. mineral prod.	1	—	—	—	—	1	—	—	—
Subtotal primary iron and steel products	3,446	285	32	4	291	2,456	379	—	—
5312 pig iron	1,391	4	16	3	—	1,368	—	—	—
5315 ferro alloys	251	15	—	1	2	227	6	—	—
5320 i&s primary forms	43	5	—	—	—	27	11	—	—
5330 i&s plates & sheets	1,186	193	—	—	259	514	221	—	—
5360 i&s bars & shapes	378	51	15	—	2	192	119	—	—
5370 i&s pipe & tube	23	2	—	—	—	21	—	—	—
5390 primary i&s nec	174	15	2	—	28	107	22	—	—
Subtotal primary non-ferrous metal products	187	12	—	—	26	125	24	—	—
5422 aluminum	4	—	—	—	—	4	—	—	—
5429 smelted prod. nec	30	1	—	—	—	29	—	—	—
5480 fab. metal products	153	11	—	—	26	92	24	—	—
Total food and farm products	42,105	34	14	—	8,985	386	32,684	2	1
Subtotal grain	29,391	3	11	—	5,960	5	23,413	—	—
6241 wheat	2,259	1	—	—	1,410	—	848	—	—
6344 corn	26,951	2	11	—	4,420	—	22,518	—	—
6442 rice	24	—	—	—	19	5	—	—	—
6445 oats	18	—	—	—	13	—	4	—	—
6447 sorghum grains	140	—	—	—	98	—	42	—	—
Subtotal oilseeds	9,687	—	3	—	2,472	98	7,110	2	1
6522 soybeans	8,199	—	3	—	2,367	3	5,822	2	1
6590 oilseeds nec	1,488	—	—	—	105	95	1,288	—	—
Subtotal vegetable products	226	—	—	—	22	72	132	—	—
6653 vegetable oils	214	—	—	—	16	72	125	—	—
6654 vegetables & prod.	12	—	—	—	5	—	6	—	—
Subtotal processed grain and animal feed	2,598	31	—	—	501	70	1,996	—	—
6747 grain mill products	106	—	—	—	14	2	91	—	—
6782 animal feed, prep.	2,492	31	—	—	488	69	1,904	—	—

MISSISSIPPI RIVER, MOUTH OF MISSOURI RIVER TO MOUTH OF OHIO RIVER
(INCLUDED IN TRAFFIC OF MISSISSIPPI RIVER, MINNEAPOLIS TO MOUTH OF PASSES)
Freight Traffic, 2007 - continued
(thousand short tons)

Commodity	Total	Internal							
		Inbound		Outbound		Through		Intra	
		Upbound	Downbnd	Upbound	Downbnd	Upbound	Downbnd	Upbound	Downbnd
Subtotal other agricultural products	204	---	---	---	30	140	34	---	---
6835 fish, prepared	2	---	---	---	---	2	---	---	---
6861 sugar	59	---	---	---	---	59	---	---	---
6865 molasses	83	---	---	---	---	80	3	---	---
6885 alcoholic beverages	28	---	---	---	---	---	28	---	---
6889 food products nec	33	---	---	---	30	---	3	---	---
Total all manufactured equipment, machinery and products	164	87	---	---	25	37	15	---	---
7110 machinery (not elec)	71	53	---	---	2	15	2	---	---
7120 electrical machinery	8	---	---	---	---	8	---	---	---
7210 vehicles & parts	10	10	---	---	---	---	---	---	---
7500 textile products	6	---	---	---	---	6	---	---	---
7600 rubber & plastic pr.	30	---	---	---	19	---	11	---	---
7800 empty containers	3	---	---	---	---	2	1	---	---
7900 manufac. prod. nec	36	24	---	---	4	8	1	---	---
Total unknown or not elsewhere classified	2	---	---	---	---	2	---	---	---
9900 unknown or nec	2	---	---	---	---	2	---	---	---
Ton-miles	17,760,470	693,013	27,602	177,656	5,393,755	3,558,055	7,851,615	41,679	17,095
Internal (x1000)									
Tons All Traffic (x1000)									109,833
Ton-miles All Traffic (x1000)									17,760,854
Total Trip-ton-miles Internal and Intraport (x1000)									108,128,244

MISSISSIPPI RIVER, MOUTH OF OHIO RIVER TO BATON ROUGE, LA
(INCLUDED IN TRAFFIC OF MISSISSIPPI RIVER, MINNEAPOLIS TO MOUTH OF PASSES)

Section Included: Mouth of Ohio River to Baton Rouge, LA; Lower Mississippi River from mile 954 to mile 236. Maintained Depth: not less than 9 feet during low water and commensurably greater depths available during the high water season. Tidal range to 3 feet at mean higher high water.

Comparative Statement of Traffic (thousand short tons)

Year	Total	Year	Total	Year	Total	Year	Total
1998	196,314*	2001	200,662	2004	188,700	2007	185,872
1999	204,857	2002	198,330	2005	177,528		
2000	204,405	2003	185,532	2006	188,412		

*Revised after original year of publication

Freight Traffic, 2007 (thousand short tons)

Commodity	Total	Coastwise	
		Receipts	Through Downbnd
Total all commodities	73	1	72
Total crude materials, inedible except fuels	6	---	6
Subtotal soil, sand, gravel, rock and stone	6	---	6
4335 waterwav improv. mat	6	---	6
Total food and farm products	66	---	66
Subtotal other agricultural products	66	---	66
6889 food products nec	66	---	66
Total all manufactured equipment, machinery and products	1	1	---
7120 electrical machinery	1	1	---
Ton-miles (x1000)	36,807	245	36,562
Coastwise			

Commodity	Total	Internal							
		Inbound		Outbound		Through		Intra	
		Upbound	Downbnd	Upbound	Downbnd	Upbound	Downbnd	Upbound	Downbnd
Total all commodities	185,799	9,381	17,661	2,410	12,019	49,226	92,125	2,446	533
Total coal	22,208	270	8,653	---	---	1,016	12,269	---	---
1100 coal & lignite	20,905	20	8,653	---	---	198	12,034	---	---
1200 coal coke	1,303	250	---	---	---	818	235	---	---
Total petroleum and petroleum products	24,651	3,154	446	1,844	841	9,812	6,091	2,228	235
Subtotal crude petroleum	1,383	807	4	---	76	35	461	---	---
2100 crude petroleum	1,383	807	4	---	76	35	461	---	---
Subtotal petroleum products	23,268	2,346	442	1,844	765	9,777	5,630	2,228	235
2211 gasoline	3,891	661	24	493	102	1,069	124	1,375	43
2221 kerosene	54	26	---	---	---	24	4	---	---
2330 distillate fuel oil	9,738	1,247	196	1,108	155	4,327	1,679	842	184
2340 residual fuel oil	1,868	140	---	15	33	467	1,215	---	---
2350 lube oil & greases	1,943	95	12	99	277	978	479	3	---
2410 petro. jelly & waxes	31	---	---	---	---	6	26	---	---
2429 naphtha & solvents	469	7	---	15	23	356	51	7	8
2430 asphalt, tar & pitch	1,680	103	122	111	161	258	927	---	---
2540 petroleum coke	2,519	22	89	---	14	1,518	876	---	---

MISSISSIPPI RIVER, MOUTH OF OHIO RIVER TO BATON ROUGE, LA
(INCLUDED IN TRAFFIC OF MISSISSIPPI RIVER, MINNEAPOLIS TO MOUTH OF PASSES)
Freight Traffic, 2007 - continued
(thousand short tons)

Commodity	Total	Internal									
		Inbound		Outbound		Through		Intra		Upbound	Downbnd
		Upbound	Downbnd	Upbound	Downbnd	Upbound	Downbnd	Upbound	Downbnd		
2640 hydrocarbon & petrol gases, liquefied and gaseous	400	45	—	4	1	316	35	—	—	—	
2990 petro. products nec	675	—	—	—	—	459	216	—	—	—	
Total chemicals and related products	20,822	1,846	308	21	—	17,003	1,633	5	6	6	
Subtotal fertilizers	10,339	1,551	196	8	—	8,477	95	5	6	6	
3110 nitrogenous fert.	6,530	1,144	47	6	—	5,310	12	5	6	6	
3120 phosphatic fert.	304	60	6	—	—	236	2	—	—	—	
3130 potassic fert.	1,049	122	138	—	—	708	82	—	—	—	
3190 fert. & mixes nec	2,456	225	6	2	—	2,223	—	—	—	—	
Subtotal other chemicals and related products	10,483	294	111	13	—	8,526	1,538	—	—	—	
3211 acyclic hydrocarbons	133	—	—	—	—	130	2	—	—	—	
3212 benzene & toluene	162	—	—	—	—	69	92	—	—	—	
3219 other hydrocarbons	3,468	7	—	4	—	3,082	375	—	—	—	
3220 alcohols	2,366	53	1	1	—	1,495	815	—	—	—	
3230 carboxylic acids	358	2	—	2	—	345	10	—	—	—	
3240 nitrogen func. comp.	229	—	—	—	—	158	71	—	—	—	
3260 organic comp. nec	405	31	110	—	—	214	50	—	—	—	
3272 sulphuric acid	3	—	—	—	—	—	3	—	—	—	
3273 ammonia	1,057	172	—	2	—	883	—	—	—	—	
3274 sodium hydroxide	1,648	12	—	—	—	1,626	10	—	—	—	
3275 inorg. elem., oxides, & halogen salts	234	4	—	—	—	133	96	—	—	—	
3276 metallic salts	215	1	—	1	—	206	6	—	—	—	
3279 inorganic chem. nec	121	10	—	—	—	110	—	—	—	—	
3281 radioactive material	1	—	—	—	—	—	1	—	—	—	
3298 wood & resin chem.	10	—	—	—	—	3	7	—	—	—	
3299 chem. products nec	74	1	—	1	—	71	—	—	—	—	
Total crude materials, inedible except fuels	35,460	2,525	7,644	214	274	12,151	12,175	197	282	282	
Subtotal forest products, wood and chips	249	1	—	6	57	38	5	—	141	141	
4110 rubber & gums	12	—	—	—	—	12	—	—	—	—	
4150 fuel wood	1	—	—	—	—	—	1	—	—	—	
4161 wood chips	26	1	—	3	—	19	3	—	—	—	
4170 wood in the rough	199	—	—	—	57	—	1	—	141	141	
4190 forest products nec	11	—	—	3	—	8	—	—	—	—	
Subtotal pulp and waste paper	2	—	—	—	—	1	0	—	—	—	
4225 pulp & waste paper	2	—	—	—	—	1	0	—	—	—	
Subtotal soil, sand, gravel, rock and stone	17,916	51	5,933	42	28	278	11,441	5	138	138	
4310 building stone	0	—	—	—	0	—	—	—	—	—	
4322 limestone	9,063	31	2,981	2	14	58	5,961	5	12	12	
4323 gypsum	549	—	239	—	—	41	269	—	—	—	
4327 phosphate rock	12	—	—	—	—	12	—	—	—	—	
4331 sand & gravel	3,827	5	1,251	40	14	164	2,228	—	126	126	
4335 waterway improv. mat	4,464	15	1,462	—	—	3	2,985	—	—	—	
Subtotal iron ore and scrap	6,377	1,690	1,700	104	103	2,346	241	191	3	3	
4410 iron ore	2,138	—	—	3	—	2,131	5	—	—	—	
4420 iron & steel scrap	4,238	1,690	1,700	101	103	215	236	191	3	3	
Subtotal marine shells	3	—	—	—	—	3	—	—	—	—	
4515 marine shells	3	—	—	—	—	3	—	—	—	—	
Subtotal non-ferrous ores and scrap	4,365	661	4	3	—	3,521	174	1	—	—	
4630 copper ore	2	—	—	—	—	—	2	—	—	—	
4650 aluminum ore	3,085	596	—	1	—	2,487	—	—	—	—	
4670 manganese ore	677	54	3	2	—	614	3	1	—	—	
4680 non-ferrous scrap	9	—	1	—	—	2	6	—	—	—	
4690 non-ferrous ores nec	592	11	—	—	—	417	164	—	—	—	
Subtotal sulphur, clay and salt	436	18	—	—	42	370	6	—	—	—	
4782 clay & refrac. mat.	436	18	—	—	42	370	6	—	—	—	
Subtotal slag	795	—	6	58	44	380	307	—	—	—	
4860 slag	795	—	6	58	44	380	307	—	—	—	
Subtotal other non-metal. min.	5,317	104	—	—	—	5,213	—	—	—	—	
4900 non-metal. min. nec	5,317	104	—	—	—	5,213	—	—	—	—	
Total primary manufactured goods	15,598	1,494	483	212	348	8,498	4,551	12	—	—	
Subtotal paper products	1	—	—	—	—	—	1	—	—	—	
5190 paper products nec	1	—	—	—	—	—	1	—	—	—	
Subtotal lime, cement and glass	3,846	25	243	—	—	974	2,604	—	—	—	
5210 lime	683	—	178	—	—	—	505	—	—	—	
5220 cement & concrete	3,110	20	65	—	—	928	2,098	—	—	—	
5290 misc. mineral prod.	52	5	—	—	—	46	1	—	—	—	
Subtotal primary iron and steel products	10,988	1,395	189	187	322	6,992	1,891	12	—	—	
5312 pig iron	4,971	1,100	—	—	—	3,871	—	—	—	—	
5315 ferro alloys	1,082	36	10	—	—	997	34	5	—	—	
5320 i&s primary forms	162	—	3	—	—	70	89	—	—	—	
5330 i&s plates & sheets	3,012	136	168	187	301	833	1,379	7	—	—	

MISSISSIPPI RIVER, MOUTH OF OHIO RIVER TO BATON ROUGE, LA
(INCLUDED IN TRAFFIC OF MISSISSIPPI RIVER, MINNEAPOLIS TO MOUTH OF PASSES)
Freight Traffic, 2007 - continued
(thousand short tons)

Commodity	Total	Internal							
		Inbound		Outbound		Through		Intra	
		Upbound	Downbnd	Upbound	Downbnd	Upbound	Downbnd	Upbound	Downbnd
5360 i&s bars & shapes	882	37	—	—	—	789	56	—	—
5370 i&s pipe & tube	335	18	—	—	3	139	175	—	—
5390 primary i&s nec	545	68	8	—	18	294	158	—	—
Subtotal primary non-ferrous metal products	763	74	51	24	26	532	55	—	—
5422 aluminum	294	38	—	—	—	251	5	—	—
5429 smelted prod. nec	49	8	—	—	—	38	3	—	—
5480 fab. metal products	420	28	51	24	26	243	48	—	—
Total food and farm products	66,630	12	102	95	10,512	536	55,361	3	9
Subtotal grain	43,676	8	7	7	6,894	82	36,668	2	9
6241 wheat	5,164	—	4	—	1,253	62	3,846	—	—
6344 corn	35,465	2	3	4	3,595	12	31,838	2	9
6442 rice	1,810	6	—	3	1,469	2	331	—	—
6445 oats	18	—	—	—	—	—	18	—	—
6447 sorghum grains	1,219	—	—	—	578	6	635	—	—
Subtotal oilseeds	17,966	1	12	87	3,570	17	14,278	2	—
6522 soybeans	15,243	1	12	3	3,567	14	11,644	2	—
6590 oilseeds nec	2,724	—	—	83	3	3	2,635	—	—
Subtotal vegetable products	470	—	61	—	12	75	322	—	—
6653 vegetable oils	448	—	61	—	6	75	306	—	—
6654 vegetables & prod.	21	—	—	—	6	—	15	—	—
Subtotal processed grain and animal feed	4,173	3	22	1	29	94	4,024	—	—
6747 grain mill products	215	2	—	—	—	4	209	—	—
6781 hay & fodder	5	—	—	—	—	—	5	—	—
6782 animal feed, prep.	3,952	2	22	1	29	89	3,809	—	—
Subtotal other agricultural products	346	—	—	—	8	269	69	—	—
6811 meat, fresh, frozen	2	—	—	—	—	—	2	—	—
6822 dairy products	2	—	—	—	—	—	2	—	—
6835 fish, prepared	2	—	—	—	—	2	—	—	—
6861 sugar	60	—	—	—	—	60	—	—	—
6865 molasses	210	—	—	—	—	207	3	—	—
6885 alcoholic beverages	14	—	—	—	—	—	14	—	—
6889 food products nec	56	—	—	—	8	—	48	—	—
Total all manufactured equipment, machinery and products	427	81	25	25	43	209	44	—	—
7110 machinery (not elec)	110	28	—	3	—	62	17	—	—
7120 electrical machinery	77	—	—	—	—	77	—	—	—
7210 vehicles & parts	10	—	—	—	—	10	—	—	—
7500 textile products	9	—	—	—	—	9	—	—	—
7600 rubber & plastic pr.	54	—	22	—	—	14	18	—	—
7800 empty containers	3	—	—	—	—	2	1	—	—
7900 manufac. prod. nec	164	54	3	22	43	35	8	—	—
Total waste and scrap nec	1	—	—	—	1	—	—	—	—
8900 waste and scrap nec	1	—	—	—	1	—	—	—	—
Total unknown or not elsewhere classified	2	—	—	—	—	2	—	—	—
9900 unknown or nec	2	—	—	—	—	2	—	—	—
Ton-miles Internal (x1000)	110,930,503	4,159,565	7,992,946	703,160	5,102,992	32,325,724	60,454,324	125,622	66,170
Tons All Traffic (x1000)		185,872							
Ton-miles All Traffic (x1000)		110,967,310							
Total Trip-ton-miles Internal and Intraport (x1000)		188,941,217							

MISSISSIPPI RIVER, BATON ROUGE, LA TO MOUTH OF PASSES

Section Included: Baton Rouge, LA to mouth of passes; lower Mississippi River from mile 236 to mile 0 A.H.P.; South Pass 14.2 miles; Southwest Pass 21.2 miles. Maintained Depth: Southwest Pass, 45 feet; South Pass, 13 feet. Tidal range to 3 feet at mean higher high water.

Comparative Statement of Traffic (thousand short tons)

Year	Total	Year	Total	Year	Total	Year	Total
1998	433,524*	2001	435,676	2004	429,277	2007	430,034
1999	440,668	2002	434,094	2005	397,930		
2000	444,531*	2003	411,058	2006	424,994		

*Revised after original year of publication

Freight Traffic, 2007 (thousand short tons)

Commodity	Total	Foreign			Canadian	
		Inbound*	Outbound*	Through Downbnd	Inbound	Outbound
Total. all commodities	187.183	89.883	95.808	1	943	548
Total coal	6,626	2,639	3,981	—	7	—
1100 coal & lignite	6,099	2,215	3,876	—	7	—
1200 coal coke	528	423	104	—	—	—

MISSISSIPPI RIVER, BATON ROUGE, LA TO MOUTH OF PASSES
Freight Traffic, 2007 - continued
(thousand short tons)

Commodity	Total	Foreign			Canadian	
		Inbound*	Outbound*	Through Downbnd	Inbound	Outbound
Total petroleum and petroleum products	64,315	50,534	12,987	—	306	488
Subtotal crude petroleum	36,921	36,648	—	—	273	—
2100 crude petroleum	36,921	36,648	—	—	273	—
Subtotal petroleum products	27,394	13,885	12,987	—	34	488
2211 gasoline	2,617	1,277	1,333	—	—	7
2221 kerosene	81	—	81	—	—	—
2330 distillate fuel oil	16,464	9,552	6,739	—	9	164
2340 residual fuel oil	2,899	1,394	1,491	—	15	—
2350 lube oil & greases	189	84	105	—	—	—
2410 petro. jelly & waxes	1	—	1	—	—	—
2429 naphtha & solvents	1,100	788	312	—	—	—
2430 asphalt, tar & pitch	188	63	125	—	—	—
2540 petroleum coke	3,499	373	2,800	—	10	316
2640 hydrocarbon & petrol gases, liquefied and gaseous	356	356	0	—	—	—
2990 petro. products nec	0	0	—	—	—	—
Total chemicals and related products	15,678	11,568	4,003	—	73	34
Subtotal fertilizers	5,378	5,358	20	—	—	—
3110 nitrogenous fert.	4,466	4,466	—	—	—	—
3120 phosphatic fert.	102	102	—	—	—	—
3130 potassic fert.	755	737	18	—	—	—
3190 fert. & mixes nec	55	53	2	—	—	—
Subtotal other chemicals and related products	10,300	6,210	3,983	—	73	34
3211 acyclic hydrocarbons	212	138	35	—	39	—
3212 benzene & toluene	121	87	7	—	27	—
3219 other hydrocarbons	703	96	607	—	—	—
3220 alcohols	2,715	1,987	721	—	7	—
3230 carboxylic acids	336	59	277	—	—	—
3240 nitrogen func. comp.	259	34	225	—	—	—
3250 organo - inorg. comp.	219	91	128	—	—	—
3260 organic comp. nec	295	74	221	—	—	—
3272 sulphuric acid	68	18	50	—	—	—
3273 ammonia	2,816	2,815	0	—	—	—
3274 sodium hydroxide	286	6	256	—	—	24
3275 inorg. elem., oxides, & halogen salts	786	228	558	—	—	—
3276 metallic salts	268	210	48	—	—	10
3279 inorganic chem. nec	149	144	5	—	—	—
3281 radioactive material	18	6	12	—	—	—
3282 pigments & paints	263	4	259	—	—	—
3283 coloring mat. nec	19	8	11	—	—	—
3284 medicines	4	1	3	—	—	—
3285 perfumes & cleansers	74	10	65	—	—	—
3286 plastics	369	58	312	—	—	—
3291 pesticides	94	17	77	—	—	—
3292 starches, gluten, glue	15	1	14	—	—	—
3293 explosives	0	0	—	—	—	—
3297 chemical additives	91	46	46	—	—	—
3298 wood & resin chem.	4	2	2	—	—	—
3299 chem. products nec	116	71	44	—	—	—
Total crude materials, inedible except fuels	14,114	12,855	726	—	533	—
Subtotal forest products, wood and chips	586	525	60	—	—	—
4110 rubber & gums	357	355	2	—	—	—
4150 fuel wood	24	20	4	—	—	—
4161 wood chips	2	2	—	—	—	—
4170 wood in the rough	9	8	0	—	—	—
4189 lumber	193	140	54	—	—	—
4190 forest products nec	0	0	0	—	—	—
Subtotal pulp and waste paper	108	16	92	—	—	—
4225 pulp & waste paper	108	16	92	—	—	—
Subtotal soil, sand, gravel, rock and stone	2,182	2,047	3	—	132	—
4310 building stone	17	17	0	—	—	—
4322 limestone	1,037	1,037	—	—	—	—
4323 gypsum	209	77	0	—	132	—
4327 phosphate rock	817	817	—	—	—	—
4331 sand & gravel	102	100	2	—	—	—
Subtotal iron ore and scrap	3,681	2,987	331	—	364	—
4410 iron ore	3,213	2,849	1	—	364	—
4420 iron & steel scrap	468	138	330	—	—	—
Subtotal marine shells	0	0	—	—	—	—
4515 marine shells	0	0	—	—	—	—
Subtotal non-ferrous ores and scrap	5,005	4,804	164	—	38	—
4630 copper ore	5	—	5	—	—	—
4650 aluminum ore	3,736	3,729	7	—	—	—
4670 manganese ore	489	482	—	—	8	—
4680 non-ferrous scrap	62	41	1	—	20	—
4690 non-ferrous ores nec	713	552	152	—	10	—
Subtotal sulphur, clay and salt	601	540	60	—	—	—
4741 sulphur, (dry)	143	97	45	—	—	—
4782 clay & refrac. mat.	458	443	15	—	—	—
Subtotal slag	181	181	—	—	—	—
4860 slag	181	181	—	—	—	—
Subtotal other non-metal. min.	1,770	1,754	16	—	—	—
4900 non-metal. min. nec	1,770	1,754	16	—	—	—
Total primary manufactured goods	11,468	10,524	899	0	23	22
Subtotal paper products	355	11	344	—	—	—
5110 newsprint	11	—	11	—	—	—
5120 paper & paperboard	328	8	320	—	—	—

MISSISSIPPI RIVER, BATON ROUGE, LA TO MOUTH OF PASSES
 Freight Traffic, 2007 - continued
 (thousand short tons)

Commodity	Total	Foreign			Canadian	
		Inbound*	Outbound*	Through Downbnd	Inbound	Outbound
5190 paper products nec	15	3	13	—	—	—
Subtotal lime, cement and glass	1,243	1,231	12	—	—	—
5220 cement & concrete	1,137	1,137	0	—	—	—
5240 glass & glass prod.	7	2	5	—	—	—
5290 misc. mineral prod.	99	92	7	—	—	—
Subtotal primary iron and steel products	8,528	8,105	424	—	—	—
5312 pig iron	4,523	4,523	—	—	—	—
5315 ferro alloys	1,033	1,009	24	—	—	—
5320 i&s primary forms	473	275	198	—	—	—
5330 i&s plates & sheets	973	797	176	—	—	—
5360 i&s bars & shapes	716	698	18	—	—	—
5370 i&s pipe & tube	785	777	8	—	—	—
5390 primary i&s nec	25	25	0	—	—	—
Subtotal primary non-ferrous metal products	1,234	1,074	114	0	23	22
5421 copper	57	57	0	—	—	—
5422 aluminum	282	275	6	—	—	—
5429 smelted prod. nec	204	191	13	—	—	—
5480 fab. metal products	691	550	95	0	23	22
Subtotal primary wood products	107	103	5	—	—	—
5540 primary wood prod.	107	103	5	—	—	—
Total food and farm products	74,046	1,150	72,892	—	—	4
Subtotal fish	8	1	7	—	—	—
6134 fish (not shellfish)	7	0	7	—	—	—
6136 shellfish	1	0	0	—	—	—
Subtotal grain	47,526	9	47,513	—	—	4
6241 wheat	6,672	—	6,670	—	—	2
6344 corn	37,609	0	37,609	—	—	1
6442 rice	1,691	9	1,681	—	—	2
6443 barley & rye	0	—	0	—	—	—
6447 sorghum grains	1,554	—	1,554	—	—	—
Subtotal oilseeds	19,436	7	19,429	—	—	0
6521 peanuts	1	1	—	—	—	—
6522 soybeans	16,063	—	16,063	—	—	—
6590 oilseeds nec	3,371	6	3,366	—	—	0
Subtotal vegetable products	1,505	560	945	—	—	—
6653 vegetable oils	1,411	552	859	—	—	—
6654 vegetables & prod.	94	8	86	—	—	—
Subtotal processed grain and animal feed	4,607	34	4,573	—	—	—
6746 wheat flour	0	0	0	—	—	—
6747 grain mill products	1,651	33	1,619	—	—	—
6782 animal feed, prep.	2,955	1	2,954	—	—	—
Subtotal other agricultural products	964	540	425	—	—	—
6811 meat, fresh, frozen	72	1	71	—	—	—
6817 meat, prepared	1	0	1	—	—	—
6822 dairy products	0	—	0	—	—	—
6835 fish, prepared	0	—	0	—	—	—
6838 tallow, animal oils	52	—	52	—	—	—
6839 animals & prod. nec	2	0	2	—	—	—
6857 fruit & nuts nec	1	1	0	—	—	—
6858 fruit juices	8	8	0	—	—	—
6861 sugar	41	41	—	—	—	—
6865 molasses	112	106	6	—	—	—
6871 coffee	218	209	8	—	—	—
6872 cocoa beans	0	0	—	—	—	—
6885 alcoholic beverages	30	25	5	—	—	—
6888 water & ice	2	1	2	—	—	—
6889 food products nec	227	142	85	—	—	—
6891 tobacco & products	0	0	—	—	—	—
6893 cotton	194	2	192	—	—	—
6894 natural fibers nec	3	3	0	—	—	—
6899 farm products nec	2	1	0	—	—	—
Total all manufactured equipment, machinery and products	849	569	279	1	0	—
7110 machinery (not elec)	145	97	48	0	—	—
7120 electrical machinery	173	165	8	0	0	—
7210 vehicles & parts	56	37	19	0	—	—
7220 aircraft & parts	0	0	0	—	—	—
7230 ships & boats	4	1	3	—	—	—
7300 ordnance & access.	0	0	—	—	—	—
7400 manufac. wood prod.	40	33	7	—	—	—
7500 textile products	116	78	38	—	—	—
7600 rubber & plastic pr.	205	62	143	0	—	—
7900 manufac. prod. nec	110	97	13	0	—	—
Total unknown or not elsewhere classified	87	45	42	0	—	—
9900 unknown or nec	87	45	42	0	—	—
Ton-miles (x1000)	27,163,802	13,565,003	13,408,646	56	101,809	88,288
Foreign & Canadian						

MISSISSIPPI RIVER, BATON ROUGE, LA TO MOUTH OF PASSES
Freight Traffic, 2007 - continued
(thousand short tons)

Commodity	Total	Coastwise			
		Receipts	Shipments	Through	
				Upbound	Downbnd
Total. all commodities	32,581	6,396	25,734	60	391
Total coal	6,909	49	6,860	—	—
1100 coal & lignite	6,909	49	6,860	—	—
Total petroleum and petroleum products	19,695	2,018	17,380	36	261
Subtotal crude petroleum	58	58	—	—	—
2100 crude petroleum	58	58	—	—	—
Subtotal petroleum products	19,637	1,960	17,380	36	261
2211 gasoline	8,645	76	8,569	—	—
2221 kerosene	16	—	16	—	—
2330 distillate fuel oil	4,248	297	3,670	26	256
2340 residual fuel oil	4,780	1,402	3,378	—	—
2350 lube oil & greases	175	—	162	10	4
2429 naphtha & solvents	261	117	145	—	—
2430 asphalt, tar & pitch	872	—	872	—	—
2540 petroleum coke	544	32	512	—	—
2640 hydrocarbon & petrol gases, liquefied and gaseous	35	—	34	—	2
2990 petro. products nec	60	36	24	—	—
Total chemicals and related products	1,731	1,380	329	22	—
Subtotal fertilizers	1,381	1,336	22	22	—
3110 nitrogenous fert.	283	261	—	22	—
3190 fert. & mixes nec	1,098	1,076	22	—	—
Subtotal other chemicals and related products	350	44	306	—	—
3219 other hydrocarbons	17	—	17	—	—
3220 alcohols	101	23	79	—	—
3230 carboxylic acids	26	—	26	—	—
3260 organic comp. nec	2	—	2	—	—
3271 sulphur (liquid)	21	21	—	—	—
3274 sodium hydroxide	182	—	182	—	—
Total crude materials, inedible except fuels	3,165	2,933	226	—	6
Subtotal soil, sand, gravel, rock and stone	2,691	2,652	33	—	6
4310 building stone	33	—	33	—	—
4327 phosphate rock	2,652	2,652	—	—	—
4335 waterway improv. mat	6	—	—	—	6
Subtotal iron ore and scrap	10	—	10	—	—
4410 iron ore	10	—	10	—	—
Subtotal non-ferrous ores and scrap	423	281	142	—	—
4650 aluminum ore	423	281	142	—	—
Subtotal slag	41	—	41	—	—
4860 slag	41	—	41	—	—
Total primary manufactured goods	17	17	—	—	—
Subtotal lime, cement and glass	17	17	—	—	—
5220 cement & concrete	17	17	—	—	—
Total food and farm products	1,064	—	940	—	124
Subtotal grain	568	—	568	—	—
6241 wheat	13	—	13	—	—
6344 corn	554	—	554	—	—
Subtotal oilseeds	49	—	49	—	—
6590 oilseeds nec	49	—	49	—	—
Subtotal processed grain and animal feed	314	—	314	—	—
6747 grain mill products	313	—	313	—	—
6782 animal feed, prep.	2	—	2	—	—
Subtotal other agricultural products	132	—	8	—	124
6888 water & ice	66	—	8	—	58
6889 food products nec	66	—	—	—	66
Total all manufactured equipment, machinery and products	1	—	—	—	1
7110 machinery (not elec)	1	—	—	—	1
7120 electrical machinerv	1	—	—	—	1
Total unknown or not elsewhere classified	0	0	—	—	—
9900 unknown or nec	0	0	—	—	—
Ton-miles (x1000)	4,335,784	1,032,102	3,279,816	3,453	20,414
Coastwise					

Commodity	Total	Internal							
		Inbound		Outbound		Through		Intra	
		Upbound	Downbnd	Upbound	Downbnd	Upbound	Downbnd	Upbound	Downbnd
Total. all commodities	210,270	10,371	87,487	46,785	11,583	17,197	12,157	11,395	13,295
Total coal	12,524	52	9,077	1,373	125	131	332	128	1,306
1100 coal & lignite	8,913	—	8,347	224	9	12	320	—	1
1200 coal coke	3,612	52	731	1,149	116	119	13	128	1,306
Total petroleum and petroleum products	56,438	7,722	6,242	11,676	7,227	3,816	2,988	7,371	9,397
Subtotal crude petroleum	6,807	1,368	1,032	1,174	76	1,183	316	928	730
2100 crude petroleum	6,807	1,368	1,032	1,174	76	1,183	316	928	730
Subtotal petroleum products	49,631	6,353	5,210	10,502	7,151	2,633	2,671	6,444	8,667
2211 gasoline	4,974	1,085	69	1,721	1,106	370	400	176	47
2221 kerosene	290	29	11	73	99	10	—	52	15
2330 distillate fuel oil	16,008	2,134	1,630	4,129	2,678	823	565	2,580	1,469
2340 residual fuel oil	13,359	1,283	1,181	940	1,704	152	180	2,826	5,092
2350 lube oil & greases	2,209	172	416	219	164	743	336	10	149
2410 petro. jelly & waxes	44	12	13	—	—	6	13	—	—

MISSISSIPPI RIVER, BATON ROUGE, LA TO MOUTH OF PASSES
Freight Traffic, 2007 - continued
(thousand short tons)

Commodity	Total	Internal									
		Inbound		Outbound		Through		Intra		Upbound	Downbnd
		Upbound	Downbnd	Upbound	Downbnd	Upbound	Downbnd	Upbound	Downbnd		
2429 naphtha & solvents	2,462	539	169	377	624	165	169	174	244		
2430 asphalt, tar & pitch	3,122	739	631	337	163	122	280	356	494		
2540 petroleum coke	4,623	52	800	1,810	325	69	329	253	984		
2640 hydrocarbon & petrol gases, liquefied and gaseous	1,265	227	95	357	20	74	335	6	152		
2990 petro. products nec	1,275	82	193	539	268	98	64	10	20		
Total chemicals and related products	33,441	1,571	2,139	16,093	1,995	4,440	1,634	3,364	2,206		
Subtotal fertilizers	10,373	—	9	9,742	160	269	13	73	107		
3110 nitrogenous fert.	6,619	—	7	6,325	112	42	—	51	83		
3120 phosphatic fert.	314	—	2	272	6	25	9	—	—		
3130 potassic fert.	931	—	—	859	20	4	3	21	24		
3190 fert. & mixes nec	2,509	—	—	2,287	21	197	1	2	—		
Subtotal other chemicals and related products	23,069	1,571	2,130	6,351	1,835	4,172	1,621	3,290	2,099		
3211 acyclic hydrocarbons	1,338	474	79	400	121	28	156	24	57		
3212 benzene & toluene	3,659	451	964	42	634	240	102	667	560		
3219 other hydrocarbons	5,843	336	650	1,665	185	2,169	140	516	182		
3220 alcohols	3,586	29	212	1,289	250	441	773	532	60		
3230 carboxylic acids	416	38	44	11	2	313	9	—	—		
3240 nitrogen func. comp.	419	—	—	14	35	252	118	—	—		
3250 organo - inorg. comp.	3	—	—	—	—	—	—	—	3		
3260 organic comp. nec	630	35	14	97	53	230	142	1	57		
3271 sulphur (liquid)	16	7	—	—	3	—	—	—	6		
3272 sulphuric acid	805	84	27	75	112	2	8	185	312		
3273 ammonia	1,330	16	—	939	124	62	—	5	184		
3274 sodium hydroxide	3,049	97	91	1,335	76	376	12	406	656		
3275 inorg. elem., oxides, & halogen salts	1,257	—	41	133	11	27	150	894	1		
3276 metallic salts	365	4	6	179	145	6	4	12	9		
3279 inorganic chem. nec	120	—	—	119	—	—	—	1	—		
3281 radioactive material	1	—	1	—	—	—	—	—	—		
3297 chemical additives	77	—	—	—	26	—	—	47	4		
3298 wood & resin chem.	11	—	—	—	4	—	7	—	—		
3299 chem. products nec	142	0	—	54	53	26	1	—	7		
Total crude materials, inedible except fuels	25,053	390	4,003	7,252	1,183	7,485	4,646	46	48		
Subtotal forest products, wood and chips	36	—	5	17	—	14	—	—	—		
4110 rubber & gums	12	—	—	12	—	—	—	—	—		
4150 fuel wood	1	—	1	—	—	—	—	—	—		
4161 wood chips	17	—	3	—	—	14	—	—	—		
4170 wood in the rough	1	—	1	—	—	—	—	—	—		
4190 forest products nec	5	—	—	5	—	—	—	—	—		
Subtotal pulp and waste paper	2	—	0	—	—	1	—	—	—		
4225 pulp & waste paper	2	—	0	—	—	1	—	—	—		
Subtotal soil, sand, gravel, rock and stone	7,754	65	3,222	112	139	102	4,112	—	2		
4310 building stone	0	—	0	—	—	—	—	—	—		
4322 limestone	4,639	48	1,591	56	—	40	2,902	—	2		
4323 gypsum	286	—	173	—	17	—	96	—	—		
4327 phosphate rock	13	—	—	—	—	12	1	—	—		
4331 sand & gravel	1,301	—	616	53	47	39	547	—	—		
4335 waterway improv. mat	1,514	17	843	3	75	11	566	—	—		
Subtotal iron ore and scrap	4,883	196	311	2,314	189	1,647	221	4	1		
4410 iron ore	2,301	—	3	2,124	147	15	11	—	1		
4420 iron & steel scrap	2,581	196	307	190	42	1,632	210	4	—		
Subtotal non-ferrous ores and scrap	4,535	5	171	3,504	67	717	31	34	6		
4630 copper ore	2	—	2	—	—	—	—	—	—		
4650 aluminum ore	3,131	3	—	2,354	5	717	31	21	—		
4670 manganese ore	726	—	—	676	32	—	—	13	6		
4680 non-ferrous scrap	10	2	6	2	—	—	—	—	—		
4690 non-ferrous ores nec	666	—	164	472	30	—	—	—	—		
Subtotal sulphur, clay and salt	435	3	7	413	8	2	1	—	2		
4782 clay & refrac. mat.	435	3	7	413	8	2	1	—	2		
Subtotal slag	768	11	70	340	57	47	241	2	—		
4860 slag	768	11	70	340	57	47	241	2	—		
Subtotal other non-metal. min.	6,640	110	217	554	722	4,954	40	7	37		
4900 non-metal. min. nec	6,640	110	217	554	722	4,954	40	7	37		
Total primary manufactured goods	14,892	147	864	9,740	977	801	2,298	33	32		
Subtotal paper products	2	—	1	—	0	—	0	—	—		
5190 paper products nec	2	—	1	—	0	—	0	—	—		
Subtotal lime, cement and glass	3,139	129	506	1,081	250	256	887	16	13		
5210 lime	143	—	29	—	—	—	114	—	—		
5220 cement & concrete	2,912	129	476	1,036	246	247	749	16	13		
5290 misc. mineral prod.	85	—	1	45	5	9	24	—	—		

MISSISSIPPI RIVER, BATON ROUGE, LA TO MOUTH OF PASSES
Freight Traffic, 2007 - continued
(thousand short tons)

Commodity	Total	Internal									
		Inbound		Outbound		Through		Intra		Upbound	Downbnd
		Upbound	Downbnd	Upbound	Downbnd	Upbound	Downbnd	Upbound	Downbnd		
Subtotal primary iron and steel products	11,067	7	342	8,085	716	508	1,373	17	18		
5312 pig iron	5,247	—	—	5,028	213	—	—	3	3		
5315 ferro alloys	1,118	—	30	1,036	36	2	4	7	2		
5320 i&s primary forms	152	—	65	68	—	1	18	—	—		
5330 i&s plates & sheets	2,234	—	162	783	32	228	1,023	—	7		
5360 i&s bars & shapes	856	—	5	672	11	147	22	—	—		
5370 i&s pipe & tube	766	3	1	210	403	11	128	6	3		
5390 primary i&s nec	693	4	80	288	20	119	179	—	4		
Subtotal primary non-ferrous metal products	684	10	15	574	10	36	38	—	0		
5422 aluminum	292	—	5	284	1	2	—	—	0		
5429 smelted prod. nec	48	—	—	48	—	—	—	—	—		
5480 fab. metal products	344	10	10	242	9	35	38	—	—		
Total food and farm products	66,811	453	65,111	378	47	114	96	305	308		
Subtotal grain	42,976	29	42,683	20	9	—	57	29	149		
6241 wheat	5,167	9	5,081	2	3	—	—	9	63		
6344 corn	34,727	11	34,675	11	4	—	—	16	10		
6442 rice	1,730	—	1,662	7	2	—	57	2	—		
6445 oats	18	—	18	—	—	—	—	—	—		
6447 sorghum grains	1,333	9	1,247	—	—	—	—	2	76		
Subtotal oilseeds	17,964	32	17,860	3	—	1	—	29	39		
6522 soybeans	15,307	32	15,224	3	—	—	—	9	39		
6590 oilseeds nec	2,658	—	2,636	—	—	1	—	20	—		
Subtotal vegetable products	470	3	322	89	29	—	11	2	13		
6653 vegetable oils	448	3	301	89	29	—	11	2	13		
6654 vegetables & prod.	21	—	21	—	—	—	—	—	—		
Subtotal processed grain and animal feed	4,143	11	3,947	67	7	22	7	9	73		
6747 grain mill products	215	—	209	6	—	—	—	—	—		
6781 hay & fodder	5	—	5	—	—	—	—	—	—		
6782 animal feed, prep.	3,922	11	3,733	60	7	22	7	9	73		
Subtotal other agricultural products	1,259	378	298	199	1	91	20	236	35		
6811 meat, fresh, frozen	2	—	2	—	—	—	—	—	—		
6822 dairy products	2	—	2	—	—	—	—	—	—		
6861 sugar	671	374	236	39	—	21	—	—	—		
6865 molasses	219	1	—	160	—	45	—	—	13		
6885 alcoholic beverages	15	—	11	—	—	—	3	1	—		
6888 water & ice	286	—	—	—	1	25	9	231	21		
6889 food products nec	64	3	47	—	—	—	8	5	1		
Total all manufactured equipment, machinery and products	860	36	50	272	30	312	161	—	—		
7110 machinery (not elec)	542	0	5	76	2	307	152	—	—		
7120 electrical machinery	77	—	—	77	—	—	—	—	—		
7210 vehicles & parts	10	—	—	10	—	—	—	—	—		
7230 ships & boats	0	—	0	—	—	—	—	—	—		
7400 manufac. wood prod.	0	—	—	—	—	0	—	—	—		
7500 textile products	9	—	—	9	—	—	—	—	—		
7600 rubber & plastic pr.	18	—	—	14	—	—	5	—	—		
7800 empty containers	3	—	—	—	—	2	1	—	—		
7900 manufac. prod. nec	200	36	45	85	28	3	3	—	—		
Total waste and scrap nec	248	—	—	—	—	98	1	148	—		
8900 waste and scrap nec	248	—	—	—	—	98	1	148	—		
Total unknown or not elsewhere classified	2	—	—	2	—	—	—	—	—		
9900 unknown or nec	2	—	—	2	—	—	—	—	—		
Ton-miles Internal (x1000)	17,741,542	387,820	10,075,092	3,885,635	483,911	895,640	665,089	512,541	835,815		
Tons All Traffic (x1000)			430,034								
Ton-miles All Traffic (x1000)			49,241,128								
Total Trip-ton-miles Internal and Intraport (x1000)			178,304,138								

*Includes 151,334 tons of foreign inbound in-transits; Includes 49,285 tons of foreign outbound in-transits.

MISSISSIPPI RIVER, BATON ROUGE, LA TO NEW ORLEANS, LA
(INCLUDED IN TRAFFIC OF MISSISSIPPI RIVER, MINNEAPOLIS TO MOUTH OF PASSES)

Section Included: Baton Rouge, LA to New Orleans, LA; Lower Mississippi River from mile 236 to mile 106. Maintained Depth: 40 feet from mile 236 to mile 181; 45 feet from mile 181 to mile 106. Tidal range to 3 feet at mean higher high water.

Comparative Statement of Traffic (thousand short tons)

Year	Total	Year	Total	Year	Total	Year	Total
1998	331,392*	2001	336,990	2004	344,670	2007	339,100
1999	344,353	2002	336,770	2005	327,441		
2000	349,254*	2003	317,795	2006	341,288		

*Revised after original year of publication

Freight Traffic, 2007 (thousand short tons)

Commodity	Total	Foreign		Canadian	
		Inbound*	Outbound*	Inbound	Outbound
Total all commodities	126,545	61,264	64,524	224	534
Total coal	841	730	104	7	—
1100 coal & lignite	411	326	78	7	—
1200 coal coke	431	405	26	—	—
Total petroleum and petroleum products	45,529	37,917	6,973	164	474
Subtotal crude petroleum	27,076	26,936	—	141	—
2100 crude petroleum	27,076	26,936	—	141	—
Subtotal petroleum products	18,453	10,982	6,973	24	474
2211 gasoline	1,857	1,143	714	—	—
2221 kerosene	81	—	81	—	—
2330 distillate fuel oil	12,648	7,834	4,640	9	164
2340 residual fuel oil	1,745	1,130	600	15	—
2350 lube oil & greases	101	8	93	—	—
2410 petro. jelly & waxes	1	—	1	—	—
2429 naphtha & solvents	704	519	185	—	—
2430 asphalt, tar & pitch	117	21	96	—	—
2540 petroleum coke	955	82	564	—	309
2640 hydrocarbon & petrol gases, liquefied and gaseous	245	245	—	—	—
2990 petro. products nec	0	0	—	—	—
Total chemicals and related products	9,652	7,517	2,048	52	34
Subtotal fertilizers	3,128	3,110	18	—	—
3110 nitrogenous fert.	2,713	2,713	—	—	—
3120 phosphatic fert.	44	44	—	—	—
3130 potassic fert.	325	307	18	—	—
3190 fert. & mixes nec	46	46	—	—	—
Subtotal other chemicals and related products	6,524	4,408	2,030	52	34
3211 acyclic hydrocarbons	110	63	24	23	—
3212 benzene & toluene	72	50	—	22	—
3219 other hydrocarbons	426	21	404	—	—
3220 alcohols	2,135	1,561	566	7	—
3230 carboxylic acids	126	8	118	—	—
3240 nitrogen func. comp.	56	0	55	—	—
3250 organo - inorg. comp.	61	57	5	—	—
3260 organic comp. nec	153	2	150	—	—
3272 sulphuric acid	48	—	48	—	—
3273 ammonia	2,197	2,197	—	—	—
3274 sodium hydroxide	235	—	211	—	24
3275 inorg. elem., oxides, & halogen salts	269	134	136	—	—
3276 metallic salts	152	136	7	—	10
3279 inorganic chem. nec	84	80	3	—	—
3281 radioactive material	1	1	—	—	—
3282 pigments & paints	208	1	207	—	—
3283 coloring mat. nec	5	5	0	—	—
3284 medicines	0	—	0	—	—
3285 perfumes & cleansers	24	2	22	—	—
3286 plastics	79	21	58	—	—
3291 pesticides	2	—	2	—	—
3292 starches, gluten, glue	1	0	1	—	—
3297 chemical additives	11	6	5	—	—
3298 wood & resin chem.	2	—	2	—	—
3299 chem. products nec	68	61	7	—	—
Total crude materials, inedible except fuels	9,237	8,788	449	—	—
Subtotal forest products, wood and chips	44	44	0	—	—
4110 rubber & gums	3	3	—	—	—
4150 fuel wood	20	20	—	—	—
4161 wood chips	2	2	—	—	—
4170 wood in the rough	2	2	0	—	—
4189 lumber	17	17	0	—	—
Subtotal soil, sand, gravel, rock and stone	1,546	1,546	0	—	—
4310 building stone	2	2	—	—	—
4322 limestone	936	936	—	—	—
4323 gypsum	77	77	0	—	—
4327 phosphate rock	492	492	—	—	—
4331 sand & gravel	39	39	0	—	—
Subtotal iron ore and scrap	2,261	1,980	281	—	—
4410 iron ore	1,841	1,841	—	—	—
4420 iron & steel scrap	419	138	281	—	—
Subtotal non-ferrous ores and scrap	3,358	3,248	110	—	—
4630 copper ore	5	—	5	—	—
4650 aluminum ore	3,062	3,062	0	—	—
4670 manganese ore	100	100	—	—	—
4680 non-ferrous scrap	0	0	—	—	—
4690 non-ferrous ores nec	191	86	105	—	—

MISSISSIPPI RIVER, BATON ROUGE, LA TO NEW ORLEANS, LA
(INCLUDED IN TRAFFIC OF MISSISSIPPI RIVER, MINNEAPOLIS TO MOUTH OF PASSES)
Freight Traffic, 2007 - continued
(thousand short tons)

Commodity	Total	Foreign		Canadian	
		Inbound*	Outbound*	Inbound	Outbound
Subtotal sulphur, clay and salt	413	369	44	---	---
4741 sulphur, (dry)	141	97	44	---	---
4782 clay & refrac. mat.	272	272	0	---	---
Subtotal slag	125	125	---	---	---
4860 slag	125	125	---	---	---
Subtotal other non-metal. min.	1,490	1,477	14	---	---
4900 non-metal. min. nec	1,490	1,477	14	---	---
Total primary manufactured goods	6,168	5,963	183	---	22
Subtotal paper products	0	0	0	---	---
5120 paper & paperboard	0	0	0	---	---
5190 paper products nec	0	0	0	---	---
Subtotal lime, cement and glass	923	923	0	---	---
5220 cement & concrete	890	890	0	---	---
5240 glass & glass prod.	0	---	0	---	---
5290 misc. mineral prod.	34	34	0	---	---
Subtotal primary iron and steel products	5,060	4,887	173	---	---
5312 pig iron	3,725	3,725	---	---	---
5315 ferro alloys	469	459	10	---	---
5320 i&s primary forms	138	34	104	---	---
5330 i&s plates & sheets	358	306	52	---	---
5360 i&s bars & shapes	172	165	7	---	---
5370 i&s pipe & tube	198	198	0	---	---
5390 primary i&s nec	1	1	0	---	---
Subtotal primary non-ferrous metal products	181	150	9	---	22
5422 aluminum	2	2	0	---	---
5429 smelted prod. nec	22	19	3	---	---
5480 fab. metal products	157	129	6	---	22
Subtotal primary wood products	2	2	---	---	---
5540 primary wood prod.	2	2	---	---	---
Total food and farm products	54,964	227	54,733	---	4
Subtotal grain	35,067	---	35,063	---	4
6241 wheat	3,706	---	3,704	---	2
6344 corn	29,351	---	29,350	---	1
6442 rice	826	---	824	---	2
6447 sorghum grains	1,185	---	1,185	---	---
Subtotal oilseeds	15,470	6	15,464	---	0
6522 soybeans	12,744	---	12,744	---	---
6590 oilseeds nec	2,726	6	2,721	---	0
Subtotal vegetable products	848	41	807	---	---
6653 vegetable oils	791	41	750	---	---
6654 vegetables & prod.	57	---	57	---	---
Subtotal processed grain and animal feed	3,361	31	3,329	---	---
6747 grain mill products	1,106	31	1,075	---	---
6782 animal feed, prep.	2,255	---	2,255	---	---
Subtotal other agricultural products	218	149	69	---	---
6811 meat, fresh, frozen	11	---	11	---	---
6838 tallow, animal oils	24	---	24	---	---
6857 fruit & nuts nec	1	1	---	---	---
6858 fruit juices	7	7	---	---	---
6865 molasses	63	63	---	---	---
6871 coffee	0	0	---	---	---
6885 alcoholic beverages	5	0	5	---	---
6889 food products nec	106	78	29	---	---
Total all manufactured equipment, machinery and products	139	113	27	---	---
7110 machinery (not elec)	35	19	17	---	---
7120 electrical machinery	6	6	0	---	---
7210 vehicles & parts	2	2	0	---	---
7230 ships & boats	2	0	2	---	---
7300 ordnance & access.	0	0	---	---	---
7400 manufac. wood prod.	0	0	0	---	---
7500 textile products	15	15	0	---	---
7600 rubber & plastic pr.	7	0	7	---	---
7900 manufac. prod. nec	71	71	0	---	---
Total unknown or not elsewhere classified	15	8	8	---	---
9900 unknown or nec	15	8	8	---	---
Ton-miles (x1000)	5,019,998	2,924,701	2,068,267	8,000	19,030
Foreign & Canadian					

Commodity	Total	Coastwise			
		Receipts	Shipments	Through	
				Upbound	Downbnd
Total. all commodities	19,989	4,893	15,024	1	72
Total petroleum and petroleum products	15,306	1,452	13,855	---	---
Subtotal crude petroleum	58	58	---	---	---
2100 crude petroleum	58	58	---	---	---
Subtotal petroleum products	15,249	1,394	13,855	---	---
2211 gasoline	7,601	69	7,532	---	---
2221 kerosene	16	---	16	---	---
2330 distillate fuel oil	3,043	210	2,833	---	---
2340 residual fuel oil	3,212	987	2,225	---	---
2350 lube oil & greases	136	---	136	---	---
2429 naphtha & solvents	236	92	144	---	---
2430 asphalt, tar & pitch	872	---	872	---	---
2540 petroleum coke	38	---	38	---	---

MISSISSIPPI RIVER, BATON ROUGE, LA TO NEW ORLEANS, LA
(INCLUDED IN TRAFFIC OF MISSISSIPPI RIVER, MINNEAPOLIS TO MOUTH OF PASSES)
Freight Traffic, 2007 - continued
(thousand short tons)

Commodity	Total	Coastwise			
		Receipts	Shipments	Through	
				Upbound	Downbnd
2640 hydrocarbon & petrol gases, liquefied and gaseous	34	—	34	—	—
2990 petro. products nec	60	36	24	—	—
Total chemicals and related products	1,082	779	303	—	—
Subtotal fertilizers	735	735	—	—	—
3110 nitrogenous fert.	80	80	—	—	—
3190 fert. & mixes nec	656	656	—	—	—
Subtotal other chemicals and related products	346	44	303	—	—
3219 other hydrocarbons	17	—	17	—	—
3220 alcohols	101	23	79	—	—
3230 carboxylic acids	23	—	23	—	—
3260 organic comp. nec	2	—	2	—	—
3271 sulphur (liquid)	21	21	—	—	—
3274 sodium hydroxide	182	—	182	—	—
Total crude materials, inedible except fuels	2,804	2,645	152	—	6
Subtotal soil, sand, gravel, rock and stone	2,540	2,534	—	—	6
4327 phosphate rock	2,534	2,534	—	—	—
4335 waterway improv. mat	6	—	—	—	6
Subtotal iron ore and scrap	10	—	10	—	—
4410 iron ore	10	—	10	—	—
Subtotal non-ferrous ores and scrap	253	111	142	—	—
4650 aluminum ore	253	111	142	—	—
Total primary manufactured goods	17	17	—	—	—
Subtotal lime, cement and glass	17	17	—	—	—
5220 cement & concrete	17	17	—	—	—
Total food and farm products	780	—	714	—	66
Subtotal grain	410	—	410	—	—
6241 wheat	13	—	13	—	—
6344 corn	397	—	397	—	—
Subtotal oilseeds	49	—	49	—	—
6590 oilseeds nec	49	—	49	—	—
Subtotal processed grain and animal feed	254	—	254	—	—
6747 grain mill products	253	—	253	—	—
6782 animal feed, prep.	2	—	2	—	—
Subtotal other agricultural products	66	—	—	—	66
6889 food products nec	66	—	—	—	66
Total all manufactured equipment, machinery and products	1	—	—	1	—
7120 electrical machinery	1	—	—	1	—
Ton-miles (x1000)	705,733	250,579	445,796	65	9,293

Commodity	Total	Internal							
		Inbound		Outbound		Through		Intra	
		Upbound	Downbnd	Upbound	Downbnd	Upbound	Downbnd	Upbound	Downbnd
Total. all commodities	192,566	12,023	59,022	36,334	15,713	21,399	37,257	5,383	5,435
Total coal	11,986	126	244	1,167	931	267	9,166	—	85
1100 coal & lignite	8,895	—	5	199	10	20	8,661	—	—
1200 coal coke	3,091	126	239	968	922	247	504	—	85
Total petroleum and petroleum products	44,150	9,236	3,780	8,612	10,665	3,008	3,450	2,039	3,360
Subtotal crude petroleum	3,956	1,845	541	862	593	13	56	30	16
2100 crude petroleum	3,956	1,845	541	862	593	13	56	30	16
Subtotal petroleum products	40,194	7,391	3,240	7,750	10,072	2,995	3,393	2,010	3,344
2211 gasoline	4,064	1,140	61	1,138	1,115	355	126	99	30
2221 kerosene	223	67	8	48	75	18	4	—	4
2330 distillate fuel oil	12,587	2,427	998	3,327	2,497	854	857	911	716
2340 residual fuel oil	10,213	1,937	887	576	3,828	163	395	471	1,956
2350 lube oil & greases	2,170	159	340	109	292	854	392	5	20
2410 petro. jelly & waxes	43	11	12	—	—	6	14	—	—
2429 naphtha & solvents	1,987	552	107	191	688	168	61	107	113
2430 asphalt, tar & pitch	2,937	688	381	335	323	41	530	352	288
2540 petroleum coke	4,115	159	193	1,434	958	316	936	52	66
2640 hydrocarbon & petrol gases, liquefied and gaseous	788	167	82	322	15	39	12	6	144
2990 petro. products nec	1,067	84	171	271	281	181	66	7	7
Total chemicals and related products	31,240	2,034	2,024	13,999	2,306	5,141	1,081	2,868	1,787
Subtotal fertilizers	10,287	19	7	8,124	206	1,873	5	29	24
3110 nitrogenous fert.	6,562	4	5	5,921	146	442	2	24	18
3120 phosphatic fert.	305	—	2	205	6	93	—	—	—
3130 potassic fert.	917	15	—	504	33	352	3	3	7
3190 fert. & mixes nec	2,503	—	—	1,494	21	985	—	2	—
Subtotal other chemicals and related products	20,953	2,015	2,018	5,875	2,099	3,268	1,076	2,839	1,763
3211 acyclic hydrocarbons	1,066	480	—	380	147	27	11	11	9
3212 benzene & toluene	3,462	811	964	36	631	97	56	307	560
3219 other hydrocarbons	4,718	366	650	1,333	328	1,457	73	486	25
3220 alcohols	3,447	52	189	1,256	270	468	672	509	31
3230 carboxylic acids	416	38	44	8	2	316	9	—	—
3240 nitrogen func. comp.	230	—	—	10	32	108	80	—	—
3250 organo - inorg. comp.	3	—	—	—	3	—	—	—	—
3260 organic comp. nec	533	35	14	97	53	230	45	1	57

MISSISSIPPI RIVER, BATON ROUGE, LA TO NEW ORLEANS, LA
(INCLUDED IN TRAFFIC OF MISSISSIPPI RIVER, MINNEAPOLIS TO MOUTH OF PASSES)
Freight Traffic, 2007 - continued
(thousand short tons)

Commodity	Total	Internal							
		Inbound		Outbound		Through		Intra	
		Upbound	Downbnd	Upbound	Downbnd	Upbound	Downbnd	Upbound	Downbnd
3271 sulphur (liquid)	16	7	—	—	3	—	—	—	6
3272 sulphuric acid	797	99	27	75	138	—	3	170	287
3273 ammonia	1,330	16	—	939	124	62	—	5	184
3274 sodium hydroxide	3,030	106	84	1,309	131	396	13	397	595
3275 inorg. elem., oxides, & halogen salts	1,207	—	41	109	11	50	99	894	1
3276 metallic salts	351	4	4	173	133	11	6	12	8
3279 inorganic chem. nec	119	—	—	101	—	18	—	—	—
3281 radioactive material	1	—	—	—	—	—	1	—	—
3297 chemical additives	77	—	—	—	30	—	—	47	—
3298 wood & resin chem.	11	—	—	—	4	—	7	—	—
3299 chem. products nec	139	—	—	50	59	28	1	—	—
Total crude materials, inedible except fuels	24,384	385	3,069	5,221	1,081	9,093	5,501	27	7
Subtotal forest products, wood and chips	36	—	3	5	—	26	2	—	—
4110 rubber & gums	12	—	—	—	—	12	—	—	—
4150 fuel wood	1	—	—	—	—	—	1	—	—
4161 wood chips	17	—	2	—	—	14	2	—	—
4170 wood in the rough	1	—	1	—	—	—	—	—	—
4190 forest products nec	5	—	—	5	—	—	—	—	—
Subtotal pulp and waste paper	2	—	—	—	—	1	0	—	—
4225 pulp & waste paper	2	—	—	—	—	1	0	—	—
Subtotal soil, sand, gravel, rock and stone	7,606	61	2,357	22	46	165	4,953	—	2
4310 building stone	0	—	—	—	—	—	0	—	—
4322 limestone	4,635	44	1,367	4	—	92	3,126	—	2
4323 gypsum	286	—	—	—	17	—	269	—	—
4327 phosphate rock	12	—	—	—	—	12	—	—	—
4331 sand & gravel	1,256	—	591	18	29	47	571	—	—
4335 waterway improv. mat	1,417	17	399	—	—	14	988	—	—
Subtotal iron ore and scrap	4,726	193	279	1,434	181	2,402	233	4	—
4410 iron ore	2,289	—	3	1,247	147	892	—	—	—
4420 iron & steel scrap	2,437	193	276	188	34	1,510	233	4	—
Subtotal non-ferrous ores and scrap	4,420	3	165	2,738	34	1,424	35	21	—
4630 copper ore	2	—	2	—	—	—	—	—	—
4650 aluminum ore	3,125	3	—	2,304	3	764	29	21	—
4670 manganese ore	674	—	—	393	11	270	—	—	—
4680 non-ferrous scrap	8	—	—	2	—	0	6	—	—
4690 non-ferrous ores nec	612	—	164	40	19	389	—	—	—
Subtotal sulphur, clay and salt	429	—	—	382	10	31	7	—	—
4782 clay & refrac. mat.	429	—	—	382	10	31	7	—	—
Subtotal slag	762	11	47	236	57	145	264	2	—
4860 slag	762	11	47	236	57	145	264	2	—
Subtotal other non-metal. min.	6,402	117	217	405	754	4,899	6	—	6
4900 non-metal. min. nec	6,402	117	217	405	754	4,899	6	—	6
Total primary manufactured goods	13,926	153	666	7,066	559	3,412	2,030	20	20
Subtotal paper products	1	—	—	—	—	—	1	—	—
5190 paper products nec	1	—	—	—	—	—	1	—	—
Subtotal lime, cement and glass	2,873	129	505	1,031	246	273	661	16	12
5210 lime	143	—	29	—	—	—	114	—	—
5220 cement & concrete	2,677	129	476	1,015	246	238	547	16	12
5290 misc. mineral prod.	52	—	—	16	—	35	1	—	—
Subtotal primary iron and steel products	10,385	14	153	5,824	313	2,747	1,322	3	8
5312 pig iron	5,224	—	—	4,496	198	524	—	3	3
5315 ferro alloys	1,105	3	11	622	27	417	23	—	2
5320 i&s primary forms	152	—	16	5	—	65	66	—	—
5330 i&s plates & sheets	2,116	—	90	355	24	644	1,001	—	1
5360 i&s bars & shapes	852	—	3	171	8	648	22	—	—
5370 i&s pipe & tube	396	6	—	50	40	171	129	—	—
5390 primary i&s nec	538	4	32	126	15	278	81	—	1
Subtotal primary non-ferrous metal products	667	10	7	211	1	392	46	—	—
5422 aluminum	291	—	—	—	0	286	5	—	—
5429 smelted prod. nec	48	—	—	11	—	37	—	—	—
5480 fab. metal products	329	10	7	200	0	70	41	—	—
Total food and farm products	66,366	88	49,239	252	170	210	15,950	281	176
Subtotal grain	42,970	38	31,568	17	73	4	11,168	18	84
6241 wheat	5,167	13	2,573	2	19	—	2,508	5	47
6344 corn	34,727	14	27,156	10	12	2	7,518	12	3
6442 rice	1,727	—	773	5	2	2	945	—	—
6445 oats	18	—	18	—	—	—	—	—	—
6447 sorghum grains	1,331	11	1,048	—	41	—	197	—	35
Subtotal oilseeds	17,963	38	14,627	1	35	3	3,233	22	3
6522 soybeans	15,305	34	12,530	1	35	2	2,694	5	3
6590 oilseeds nec	2,658	3	2,097	—	—	1	540	17	—

MISSISSIPPI RIVER, BATON ROUGE, LA TO NEW ORLEANS, LA
(INCLUDED IN TRAFFIC OF MISSISSIPPI RIVER, MINNEAPOLIS TO MOUTH OF PASSES)
Freight Traffic, 2007 - continued
(thousand short tons)

Commodity	Total	Internal							
		Inbound		Outbound		Through		Intra	
		Upbound	Downbnd	Upbound	Downbnd	Upbound	Downbnd	Upbound	Downbnd
Subtotal vegetable products	465	---	199	22	31	67	134	2	10
6653 vegetable oils	443	---	178	22	31	67	134	2	10
6654 vegetables & prod.	21	---	21	---	---	---	---	---	---
Subtotal processed grain and animal feed	4,132	11	2,817	41	25	43	1,132	9	56
6747 grain mill products	215	---	181	6	---	---	28	---	---
6781 hay & fodder	5	---	---	---	---	---	5	---	---
6782 animal feed, prep.	3,912	11	2,636	35	25	43	1,099	9	56
Subtotal other agricultural products	836	2	28	171	6	94	282	231	22
6811 meat, fresh, frozen	2	---	2	---	---	---	---	---	---
6822 dairy products	2	---	2	---	---	---	---	---	---
6861 sugar	297	---	---	19	---	41	236	---	---
6865 molasses	213	1	---	152	6	52	---	---	1
6885 alcoholic beverages	15	1	10	---	---	---	5	---	---
6888 water & ice	252	---	---	---	---	---	---	231	21
6889 food products nec	56	---	15	---	---	---	40	---	---
Total all manufactured equipment, machinery and products	362	---	0	15	0	268	79	---	---
7110 machinery (not elec)	109	---	---	---	0	85	24	---	---
7120 electrical machinery	77	---	---	13	---	64	---	---	---
7210 vehicles & parts	10	---	---	---	---	10	---	---	---
7230 ships & boats	0	---	0	---	---	---	---	---	---
7500 textile products	9	---	---	---	---	9	---	---	---
7600 rubber & plastic pr.	18	---	---	2	---	12	5	---	---
7800 empty containers	3	---	---	---	---	2	1	---	---
7900 manufac. prod. nec	135	---	---	---	---	87	48	---	---
Total waste and scrap nec	150	---	---	---	---	---	1	148	---
8900 waste and scrap nec	150	---	---	---	---	---	1	148	---
Total unknown or not elsewhere classified	2	---	---	2	---	---	---	---	---
9900 unknown or nec	2	---	---	2	---	---	---	---	---
Ton-miles Internal (x1000)	15,698,557	417,199	5,559,491	2,646,053	724,640	1,776,538	4,156,388	182,373	235,876
Tons All Traffic (x1000)			339,100						
Ton-miles All Traffic (x1000)			21,424,288						
Total Trip-ton-miles Internal and Intraport (x1000)			173,259,590						

*Includes 123,296 tons of foreign inbound in-transits; Includes 31,041 tons of foreign outbound in-transits.

MISSISSIPPI RIVER, NEW ORLEANS, LA TO MOUTH OF PASSES
(INCLUDED IN TRAFFIC OF MISSISSIPPI RIVER, MINNEAPOLIS TO MOUTH OF PASSES)

Section Included: New Orleans, LA to Mouth of Passes; Lower Mississippi River from mile 106 to mile 0 AHP; South Pass, 14.2 miles; Southwest Pass, 21.2 miles. Maintained Depth: Southwest Pass, 45 feet; South Pass, 13 feet. Tidal range to 3 feet at mean higher high water.

Comparative Statement of Traffic (thousand short tons)

Year	Total	Year	Total	Year	Total	Year	Total
1998	309,525*	2001	304,270	2004	305,726	2007	307,372
1999	306,144	2002	300,327	2005	276,769		
2000	309,455*	2003	285,540	2006	303,574		

*Revised after original year of publication

Freight Traffic, 2007 (thousand short tons)

Commodity	Total	Foreign				Canadian			
		Inbound*	Outbound*	Through		Inbound	Outbound	Through	
				Upbound*	Downbnd*			Upbound	Downbnd
Total, all commodities	187,183	28,619	31,284	61,264	64,524	720	14	224	534
Total coal	6,626	1,908	3,877	730	104	---	---	7	---
1100 coal & lignite	6,099	1,890	3,798	326	78	---	---	7	---
1200 coal coke	528	19	78	405	26	---	---	---	---
Total petroleum and petroleum products	64,315	12,616	6,014	37,917	6,973	142	14	164	474
Subtotal crude petroleum	36,921	9,713	---	26,936	---	132	---	141	---
2100 crude petroleum	36,921	9,713	---	26,936	---	132	---	141	---
Subtotal petroleum products	27,394	2,904	6,014	10,982	6,973	10	14	24	474
2211 gasoline	2,617	134	620	1,143	714	---	7	---	---
2221 kerosene	81	---	---	---	81	---	---	---	---
2330 distillate fuel oil	16,464	1,718	2,098	7,834	4,640	---	---	9	164
2340 residual fuel oil	2,899	263	891	1,130	600	---	---	15	---
2350 lube oil & greases	189	75	12	8	93	---	---	---	---
2410 petro. jelly & waxes	1	---	0	---	1	---	---	---	---
2429 naphtha & solvents	1,100	269	127	519	185	---	---	---	---
2430 asphalt, tar & pitch	188	42	29	21	96	---	---	---	---
2540 petroleum coke	3,499	291	2,236	82	564	10	7	---	309
2640 hydrocarbon & petrol gases, liquefied and gaseous	356	111	0	245	---	---	---	---	---

MISSISSIPPI RIVER, NEW ORLEANS, LA TO MOUTH OF PASSES
(INCLUDED IN TRAFFIC OF MISSISSIPPI RIVER, MINNEAPOLIS TO MOUTH OF PASSES)
Freight Traffic, 2007 - continued
(thousand short tons)

Commodity	Total	Foreign				Canadian			
		Inbound*	Outbound*	Through		Inbound	Outbound	Through	
				Upbound*	Downbnd*			Upbound	Downbnd
2990 petro. products nec	0	—	—	0	—	—	—	—	—
Total chemicals and related products	15,678	4,051	1,954	7,517	2,048	21	—	52	34
Subtotal fertilizers	5,378	2,248	2	3,110	18	—	—	—	—
3110 nitrogenous fert.	4,466	1,753	—	2,713	—	—	—	—	—
3120 phosphatic fert.	102	58	—	44	—	—	—	—	—
3130 potassic fert.	755	430	—	307	18	—	—	—	—
3190 fert. & mixes nec	55	7	2	46	—	—	—	—	—
Subtotal other chemicals and related products	10,300	1,802	1,953	4,408	2,030	21	—	52	34
3211 acyclic hydrocarbons	212	74	11	63	24	16	—	23	—
3212 benzene & toluene	121	37	7	50	—	5	—	22	—
3219 other hydrocarbons	703	75	203	21	404	—	—	—	—
3220 alcohols	2,715	426	154	1,561	566	—	—	7	—
3230 carboxylic acids	336	51	159	8	118	—	—	—	—
3240 nitrogen func. comp.	259	34	170	0	55	—	—	—	—
3250 organo - inorg. comp.	219	35	123	57	5	—	—	—	—
3260 organic comp. nec	295	71	71	2	150	—	—	—	—
3272 sulphuric acid	68	18	2	—	48	—	—	—	—
3273 ammonia	2,816	618	0	2,197	—	—	—	—	—
3274 sodium hydroxide	286	6	45	—	211	—	—	—	24
3275 inorg. elem., oxides, & halogen salts	786	94	422	134	136	—	—	—	—
3276 metallic salts	268	75	41	136	7	—	—	—	10
3279 inorganic chem. nec	149	63	2	80	3	—	—	—	—
3281 radioactive material	18	5	12	1	—	—	—	—	—
3282 pigments & paints	263	3	52	1	207	—	—	—	—
3283 coloring mat. nec	19	2	11	5	0	—	—	—	—
3284 medicines	4	1	3	—	0	—	—	—	—
3285 perfumes & cleansers	74	7	43	2	22	—	—	—	—
3286 plastics	369	37	254	21	58	—	—	—	—
3291 pesticides	94	17	75	—	2	—	—	—	—
3292 starches, gluten, glue	15	1	13	0	1	—	—	—	—
3293 explosives	0	0	—	—	—	—	—	—	—
3297 chemical additives	91	40	41	6	5	—	—	—	—
3298 wood & resin chem.	4	2	0	—	2	—	—	—	—
3299 chem. products nec	116	10	38	61	7	—	—	—	—
Total crude materials, inedible except fuels	14,114	4,067	277	8,788	449	533	—	—	—
Subtotal forest products, wood and chips	586	481	60	44	0	—	—	—	—
4110 rubber & gums	357	351	2	3	—	—	—	—	—
4150 fuel wood	24	0	4	20	—	—	—	—	—
4161 wood chips	2	—	—	2	—	—	—	—	—
4170 wood in the rough	9	6	0	2	0	—	—	—	—
4189 lumber	193	123	53	17	0	—	—	—	—
4190 forest products nec	0	0	0	—	—	—	—	—	—
Subtotal pulp and waste paper	108	16	92	—	—	—	—	—	—
4225 pulp & waste paper	108	16	92	—	—	—	—	—	—
Subtotal soil, sand, gravel, rock and stone	2,182	501	3	1,546	0	132	—	—	—
4310 building stone	17	15	0	2	—	—	—	—	—
4322 limestone	1,037	101	—	936	—	—	—	—	—
4323 gypsum	209	—	0	77	0	132	—	—	—
4327 phosphate rock	817	325	—	492	—	—	—	—	—
4331 sand & gravel	102	61	2	39	0	—	—	—	—
Subtotal iron ore and scrap	3,681	1,008	49	1,980	281	364	—	—	—
4410 iron ore	3,213	1,008	1	1,841	—	364	—	—	—
4420 iron & steel scrap	468	0	49	138	281	—	—	—	—
Subtotal marine shells	0	0	—	—	—	—	—	—	—
4515 marine shells	0	0	—	—	—	—	—	—	—
Subtotal non-ferrous ores and scrap	5,005	1,556	55	3,248	110	38	—	—	—
4630 copper ore	5	—	—	—	5	—	—	—	—
4650 aluminum ore	3,736	667	7	3,062	0	—	—	—	—
4670 manganese ore	489	382	—	100	—	8	—	—	—
4680 non-ferrous scrap	62	41	1	0	—	20	—	—	—
4690 non-ferrous ores nec	713	465	47	86	105	10	—	—	—
Subtotal sulphur, clay and salt	601	171	16	369	44	—	—	—	—
4741 sulphur, (dry)	143	0	1	97	44	—	—	—	—
4782 clay & refrac. mat.	458	171	15	272	0	—	—	—	—
Subtotal slag	181	56	—	125	—	—	—	—	—
4860 slag	181	56	—	125	—	—	—	—	—
Subtotal other non-metal. min.	1,770	277	2	1,477	14	—	—	—	—
4900 non-metal. min. nec	1,770	277	2	1,477	14	—	—	—	—
Total primary manufactured goods	11,468	4,561	716	5,963	183	23	0	—	22
Subtotal paper products	355	11	344	0	0	—	—	—	—
5110 newsprint	11	—	11	—	—	—	—	—	—
5120 paper & paperboard	328	8	320	0	0	—	—	—	—
5190 paper products nec	15	3	13	0	0	—	—	—	—

MISSISSIPPI RIVER, NEW ORLEANS, LA TO MOUTH OF PASSES
(INCLUDED IN TRAFFIC OF MISSISSIPPI RIVER, MINNEAPOLIS TO MOUTH OF PASSES)
Freight Traffic, 2007 - continued
(thousand short tons)

Commodity	Total	Foreign				Canadian			
		Inbound*	Outbound*	Through		Inbound	Outbound	Through	
				Upbound*	Downbnd*			Upbound	Downbnd
Subtotal lime, cement and glass	1,243	308	12	923	0	---	---	---	---
5220 cement & concrete	1,137	247	0	890	0	---	---	---	---
5240 glass & glass prod.	7	2	5	---	0	---	---	---	---
5290 misc. mineral prod.	99	59	7	34	0	---	---	---	---
Subtotal primary iron and steel products	8,528	3,218	251	4,887	173	---	---	---	---
5312 pig iron	4,523	798	---	3,725	---	---	---	---	---
5315 ferro alloys	1,033	551	14	459	10	---	---	---	---
5320 i&s primary forms	473	242	93	34	104	---	---	---	---
5330 i&s plates & sheets	973	491	124	306	52	---	---	---	---
5360 i&s bars & shapes	716	533	12	165	7	---	---	---	---
5370 i&s pipe & tube	785	579	8	198	0	---	---	---	---
5390 primary i&s nec	25	24	0	1	0	---	---	---	---
Subtotal primary non-ferrous metal products	1,234	923	105	150	9	23	0	---	22
5421 copper	57	57	0	---	---	---	---	---	---
5422 aluminum	282	273	6	2	0	---	---	---	---
5429 smelted prod. nec	204	172	10	19	3	---	---	---	---
5480 fab. metal products	691	421	89	129	6	23	0	---	22
Subtotal primary wood products	107	100	5	2	---	---	---	---	---
5540 primary wood prod.	107	100	5	2	---	---	---	---	---
Total food and farm products	74,046	922	18,159	227	54,733	---	---	---	4
Subtotal fish	8	1	7	---	---	---	---	---	---
6134 fish (not shellfish)	7	0	7	---	---	---	---	---	---
6136 shellfish	1	0	0	---	---	---	---	---	---
Subtotal grain	47,526	9	12,450	---	35,063	---	---	---	4
6241 wheat	6,672	---	2,966	---	3,704	---	---	---	2
6344 corn	37,609	0	8,258	---	29,350	---	---	---	1
6442 rice	1,691	9	856	---	824	---	---	---	2
6443 barley & rye	0	---	0	---	---	---	---	---	---
6447 sorghum grains	1,554	---	369	---	1,185	---	---	---	0
Subtotal oilseeds	19,436	1	3,965	6	15,464	---	---	---	0
6521 peanuts	1	1	---	---	---	---	---	---	---
6522 soybeans	16,063	---	3,319	---	12,744	---	---	---	---
6590 oilseeds nec	3,371	---	645	6	2,721	---	---	---	0
Subtotal vegetable products	1,505	519	137	41	807	---	---	---	---
6653 vegetable oils	1,411	511	109	41	750	---	---	---	---
6654 vegetables & prod.	94	8	29	---	57	---	---	---	---
Subtotal processed grain and animal feed	4,607	2	1,243	31	3,329	---	---	---	---
6746 wheat flour	0	0	0	---	---	---	---	---	---
6747 grain mill products	1,651	1	544	31	1,075	---	---	---	---
6782 animal feed, prep.	2,955	1	699	---	2,255	---	---	---	---
Subtotal other agricultural products	964	390	356	149	69	---	---	---	---
6811 meat, fresh, frozen	72	1	60	---	11	---	---	---	---
6817 meat, prepared	1	0	1	---	---	---	---	---	---
6822 dairy products	0	---	0	---	---	---	---	---	---
6835 fish, prepared	0	---	0	---	---	---	---	---	---
6838 tallow, animal oils	52	---	27	---	24	---	---	---	---
6839 animals & prod. nec	2	0	2	---	---	---	---	---	---
6857 fruit & nuts nec	1	0	0	1	---	---	---	---	---
6858 fruit juices	8	1	0	7	---	---	---	---	---
6861 sugar	41	41	---	---	---	---	---	---	---
6865 molasses	112	43	6	63	---	---	---	---	---
6871 coffee	218	209	8	0	---	---	---	---	---
6872 cocoa beans	0	0	---	---	---	---	---	---	---
6885 alcoholic beverages	30	24	1	0	5	---	---	---	---
6888 water & ice	2	1	2	---	---	---	---	---	---
6889 food products nec	227	64	56	78	29	---	---	---	---
6891 tobacco & products	0	0	---	---	---	---	---	---	---
6893 cotton	194	2	192	---	---	---	---	---	---
6894 natural fibers nec	3	3	0	---	---	---	---	---	---
6899 farm products nec	2	1	0	---	---	---	---	---	---
Total all manufactured equipment, machinery and products	849	456	253	113	27	0	---	---	---
7110 machinery (not elec)	145	78	31	19	17	---	---	---	---
7120 electrical machinery	173	159	8	6	1	0	---	---	---
7210 vehicles & parts	56	35	19	2	0	---	---	---	---
7220 aircraft & parts	0	0	0	---	---	---	---	---	---
7230 ships & boats	4	1	1	0	2	---	---	---	---
7300 ordnance & access.	0	0	---	0	---	---	---	---	---
7400 manufac. wood prod.	40	32	7	0	0	---	---	---	---
7500 textile products	116	62	38	15	0	---	---	---	---
7600 rubber & plastic pr.	205	62	136	0	7	---	---	---	---
7900 manufac. prod. nec	110	26	12	71	0	---	---	---	---
Total unknown or not elsewhere classified	87	38	34	8	8	---	---	---	---
9900 unknown or nec	87	38	34	8	8	---	---	---	---
Ton-miles	22,143,804	2,859,800	3,145,863	7,780,501	8,194,571	65,395	1,436	28,414	67,823
Foreign & Canadian (x1000)									

MISSISSIPPI RIVER, NEW ORLEANS, LA TO MOUTH OF PASSES
(INCLUDED IN TRAFFIC OF MISSISSIPPI RIVER, MINNEAPOLIS TO MOUTH OF PASSES)
Freight Traffic, 2007 - continued
(thousand short tons)

Commodity	Total	Coastwise			
		Receipts	Shipments	Through	
				Upbound	Downbnd
Total. all commodities	32,581	1,504	10,710	4,952	15,415
Total coal	6,909	49	6,860	—	—
1100 coal & lignite	6,909	49	6,860	—	—
Total petroleum and petroleum products	19,695	566	3,525	1,488	14,116
Subtotal crude petroleum	58	—	—	58	—
2100 crude petroleum	58	—	—	58	—
Subtotal petroleum products	19,637	566	3,525	1,430	14,116
2211 gasoline	8,645	7	1,036	69	7,532
2221 kerosene	16	—	—	—	16
2330 distillate fuel oil	4,248	87	837	236	3,088
2340 residual fuel oil	4,780	415	1,153	987	2,225
2350 lube oil & greases	175	—	25	10	140
2429 naphtha & solvents	261	25	0	92	144
2430 asphalt, tar & pitch	872	—	—	—	872
2540 petroleum coke	544	32	474	—	38
2640 hydrocarbon & petrol gases, liquefied and gaseous	35	—	—	—	35
2990 petro. products nec	60	—	—	36	24
Total chemicals and related products	1,731	601	26	801	303
Subtotal fertilizers	1,381	601	22	758	—
3110 nitrogenous fert.	283	181	—	102	—
3190 fert. & mixes nec	1,098	420	22	656	—
Subtotal other chemicals and related products	350	—	4	44	303
3219 other hydrocarbons	17	—	—	—	17
3220 alcohols	101	—	—	23	79
3230 carboxylic acids	26	—	4	—	23
3260 organic comp. nec	2	—	—	—	2
3271 sulphur (liquid)	21	—	—	21	—
3274 sodium hydroxide	182	—	—	—	182
Total crude materials, inedible except fuels	3,165	287	74	2,645	158
Subtotal soil, sand, gravel, rock and stone	2,691	118	33	2,534	6
4310 building stone	33	—	33	—	—
4327 phosphate rock	2,652	118	—	2,534	—
4335 waterway improv. mat	6	—	—	—	6
Subtotal iron ore and scrap	10	—	—	—	10
4410 iron ore	10	—	—	—	10
Subtotal non-ferrous ores and scrap	423	170	—	111	142
4650 aluminum ore	423	170	—	111	142
Subtotal slag	41	—	41	—	—
4860 slag	41	—	41	—	—
Total primary manufactured goods	17	—	—	17	—
Subtotal lime, cement and glass	17	—	—	17	—
5220 cement & concrete	17	—	—	17	—
Total food and farm products	1,064	—	226	—	838
Subtotal grain	568	—	157	—	410
6241 wheat	13	—	—	—	13
6344 corn	554	—	157	—	397
Subtotal oilseeds	49	—	—	—	49
6590 oilseeds nec	49	—	—	—	49
Subtotal processed grain and animal feed	314	—	60	—	254
6747 grain mill products	313	—	60	—	253
6782 animal feed, prep.	2	—	—	—	2
Subtotal other agricultural products	132	—	8	—	124
6888 water & ice	66	—	8	—	58
6889 food products nec	66	—	—	—	66
Total all manufactured equipment, machinery and products	1	—	—	1	—
7110 machinery (not elec)	1	—	—	1	—
7120 electrical machinerv	1	—	—	1	—
Total unknown or not elsewhere classified	0	0	—	—	—
9900 unknown or nec	0	0	—	—	—
Ton-miles (x1000)	3,630,052	160,166	935,094	624,745	1,910,047
Coastwise					

Commodity	Total	Internal							
		Inbound		Outbound		Through		Intra	
		Upbound	Downbnd	Upbound	Downbnd	Upbound	Downbnd	Upbound	Downbnd
Total. all commodities	87,608	1,858	34,775	13,961	2,179	16,390	14,392	2,502	1,551
Total coal	10,788	26	9,651	305	10	45	318	28	404
1100 coal & lignite	8,588	—	8,342	25	—	12	208	—	—
1200 coal coke	2,200	26	1,308	280	10	33	110	28	404
Total petroleum and petroleum products	33,661	1,393	7,398	5,972	1,498	7,701	6,174	2,424	1,100
Subtotal crude petroleum	5,327	42	1,010	830	—	2,485	384	379	196
2100 crude petroleum	5,327	42	1,010	830	—	2,485	384	379	196
Subtotal petroleum products	28,333	1,351	6,389	5,141	1,498	5,216	5,790	2,045	904
2211 gasoline	3,284	10	25	648	7	1,224	1,356	13	—
2221 kerosene	211	13	15	78	36	16	53	—	—
2330 distillate fuel oil	8,929	416	1,277	1,511	826	2,012	1,819	960	108
2340 residual fuel oil	9,003	719	2,872	1,737	454	629	1,051	982	558
2350 lube oil & greases	673	13	205	110	—	235	104	5	1
2410 petro. jelly & waxes	3	1	1	—	—	—	1	—	—

MISSISSIPPI RIVER, NEW ORLEANS, LA TO MOUTH OF PASSES
(INCLUDED IN TRAFFIC OF MISSISSIPPI RIVER, MINNEAPOLIS TO MOUTH OF PASSES)
Freight Traffic, 2007 - continued
(thousand short tons)

Commodity	Total	Internal							
		Inbound		Outbound		Through		Intra	
		Upbound	Downbnd	Upbound	Downbnd	Upbound	Downbnd	Upbound	Downbnd
2429 naphtha & solvents	1,562	51	177	250	50	451	562	4	17
2430 asphalt, tar & pitch	1,145	56	456	6	47	317	263	—	—
2540 petroleum coke	2,395	12	1,305	495	65	20	196	82	220
2640 hydrocarbon & petrol gases, liquefied and gaseous	669	60	20	35	13	210	331	—	—
2990 petro. products nec	461	1	36	271	—	101	52	—	—
Total chemicals and related products	8,842	6	498	2,564	73	2,988	2,652	26	35
Subtotal fertilizers	2,136	—	55	1,638	6	218	165	25	30
3110 nitrogenous fert.	616	—	42	408	6	7	106	22	25
3120 phosphatic fert.	99	—	—	68	—	17	15	—	—
3130 potassic fert.	415	—	12	370	—	4	22	2	5
3190 fert. & mixes nec	1,006	—	—	793	—	190	23	—	—
Subtotal other chemicals and related products	6,706	6	444	926	66	2,770	2,487	1	5
3211 acyclic hydrocarbons	894	6	126	32	21	462	246	—	1
3212 benzene & toluene	1,495	—	—	367	3	612	514	—	—
3219 other hydrocarbons	1,890	—	158	362	14	1,080	275	—	—
3220 alcohols	731	—	51	56	7	62	552	—	2
3230 carboxylic acids	29	—	—	3	—	24	2	—	—
3240 nitrogen func. comp.	327	—	—	4	3	172	149	—	—
3250 organo - inorg. comp.	3	—	3	—	—	—	—	—	—
3260 organic comp. nec	215	—	—	—	—	84	130	—	—
3271 sulphur (liquid)	10	—	—	—	—	7	3	—	—
3272 sulphuric acid	222	—	25	15	—	78	103	—	—
3273 ammonia	202	—	—	—	—	77	124	—	—
3274 sodium hydroxide	278	—	67	35	5	88	82	—	2
3275 inorg. elem., oxides, & halogen salts	143	—	—	23	—	11	109	—	—
3276 metallic salts	150	—	3	6	13	9	119	—	—
3279 inorganic chem. nec	20	—	—	18	—	—	—	1	—
3281 radioactive material	1	—	1	—	—	—	—	—	—
3297 chemical additives	30	—	4	—	—	—	26	—	—
3298 wood & resin chem.	6	—	—	—	—	—	6	—	—
3299 chem. products nec	61	0	7	3	1	3	46	—	—
Total crude materials, inedible except fuels	11,050	12	972	2,038	139	4,358	3,515	13	3
Subtotal forest products, wood and chips	28	—	2	12	—	14	—	—	—
4110 rubber & gums	12	—	—	12	—	—	—	—	—
4150 fuel wood	1	—	1	—	—	—	—	—	—
4161 wood chips	16	—	2	—	—	14	—	—	—
Subtotal pulp and waste paper	2	—	0	—	—	1	—	—	—
4225 pulp & waste paper	2	—	0	—	—	1	—	—	—
Subtotal soil, sand, gravel, rock and stone	3,274	5	865	89	93	152	2,070	—	—
4310 building stone	0	—	0	—	—	—	—	—	—
4322 limestone	1,432	5	223	52	—	78	1,075	—	—
4323 gypsum	249	—	173	—	—	—	76	—	—
4327 phosphate rock	13	—	—	—	—	12	1	—	—
4331 sand & gravel	655	—	24	35	18	34	543	—	—
4335 waterway improv. mat	925	—	444	3	75	28	375	—	—
Subtotal iron ore and scrap	2,264	3	33	880	10	946	393	0	—
4410 iron ore	1,051	—	1	877	2	15	156	—	—
4420 iron & steel scrap	1,212	3	31	3	8	931	237	0	—
Subtotal non-ferrous ores and scrap	932	2	9	766	37	42	62	13	3
4650 aluminum ore	128	—	—	50	2	42	34	—	—
4670 manganese ore	333	—	3	283	24	—	8	13	3
4680 non-ferrous scrap	8	2	6	0	—	—	—	—	—
4690 non-ferrous ores nec	463	—	—	432	11	—	19	—	—
Subtotal sulphur, clay and salt	53	3	9	31	—	2	9	—	—
4782 clay & refrac. mat.	53	3	9	31	—	2	9	—	—
Subtotal slag	405	—	23	104	—	58	220	—	—
4860 slag	405	—	23	104	—	58	220	—	—
Subtotal other non-metal. min.	4,092	—	31	156	—	3,143	762	—	—
4900 non-metal. min. nec	4,092	—	31	156	—	3,143	762	—	—
Total primary manufactured goods	5,552	3	209	2,683	428	759	1,464	4	1
Subtotal paper products	2	—	1	—	0	—	0	—	—
5190 paper products nec	2	—	1	—	0	—	0	—	—
Subtotal lime, cement and glass	1,230	0	1	50	5	385	788	—	1
5210 lime	4	—	—	—	—	—	4	—	—
5220 cement & concrete	1,158	0	—	21	—	376	760	—	1
5290 misc. mineral prod.	68	—	1	29	5	9	24	—	—
Subtotal primary iron and steel products	3,881	3	199	2,270	414	330	662	4	—
5312 pig iron	745	—	—	531	16	—	198	—	—
5315 ferro alloys	476	—	18	418	9	—	27	4	—
5320 i&s primary forms	112	—	48	64	—	—	—	—	—

MISSISSIPPI RIVER, NEW ORLEANS, LA TO MOUTH OF PASSES
(INCLUDED IN TRAFFIC OF MISSISSIPPI RIVER, MINNEAPOLIS TO MOUTH OF PASSES)
Freight Traffic, 2007 - continued
(thousand short tons)

Commodity	Total	Internal							
		Inbound		Outbound		Through		Intra	
		Upbound	Downbnd	Upbound	Downbnd	Upbound	Downbnd	Upbound	Downbnd
5330 i&s plates & sheets	861	—	77	428	13	135	208	—	—
5360 i&s bars & shapes	591	—	2	501	3	75	11	—	—
5370 i&s pipe & tube	585	3	4	166	366	0	45	—	—
5390 primary i&s nec	511	—	49	162	7	120	173	—	—
Subtotal primary	439	—	8	363	10	43	15	—	—
non-ferrous metal products									
5422 aluminum	292	—	5	284	1	2	—	—	—
5429 smelted prod. nec	37	—	—	37	—	—	—	—	—
5480 fab. metal products	110	—	3	42	8	42	15	—	—
Total food and farm products	16,790	382	15,996	143	1	136	119	7	8
Subtotal grain	11,280	—	11,179	13	—	29	58	2	—
6241 wheat	2,538	—	2,524	3	—	9	1	—	—
6344 corn	7,546	—	7,526	5	—	11	4	—	—
6442 rice	945	—	889	2	—	—	52	2	—
6447 sorghum grains	250	—	239	2	—	9	—	—	—
Subtotal oilseeds	3,311	2	3,269	9	—	32	—	—	—
6522 soybeans	2,767	2	2,729	6	—	30	—	—	—
6590 oilseeds nec	544	—	540	3	—	1	—	—	—
Subtotal vegetable products	231	3	125	67	—	—	34	—	1
6653 vegetable oils	231	3	125	67	—	—	34	—	1
Subtotal processed grain and animal feed	1,221	—	1,148	25	—	33	15	—	—
6747 grain mill products	28	—	28	—	—	—	—	—	—
6781 hay & fodder	5	—	5	—	—	—	—	—	—
6782 animal feed, prep.	1,188	—	1,115	25	—	33	15	—	—
Subtotal other agricultural products	749	377	276	29	1	43	12	5	6
6861 sugar	637	374	236	20	—	6	—	—	—
6865 molasses	30	—	6	7	—	11	—	—	6
6885 alcoholic beverages	6	—	2	1	—	—	3	—	—
6888 water & ice	35	—	—	—	1	25	9	—	—
6889 food products nec	40	3	32	—	—	—	—	5	1
Total all manufactured equipment, machinery and products	828	36	50	257	30	305	150	—	—
7110 machinery (not elec)	528	0	5	76	2	302	142	—	—
7120 electrical machinery	64	—	—	64	—	—	—	—	—
7210 vehicles & parts	10	—	—	10	—	—	—	—	—
7400 manufac. wood prod.	0	—	—	—	—	0	—	—	—
7500 textile products	9	—	—	9	—	—	—	—	—
7600 rubber & plastic pr.	17	—	—	12	—	—	5	—	—
7900 manufac. prod. nec	200	36	45	85	28	3	3	—	—
Total waste and scrap nec	98	—	—	—	—	98	0	—	—
8900 waste and scrap nec	98	—	—	—	—	98	0	—	—
Ton-miles Internal (x1000)	2,042,985	16,165	1,077,959	340,929	49,558	253,363	205,697	49,016	50,298
Tons All Traffic (x1000)			307,372						
Ton-miles All Traffic (x1000)			27,816,840						
Total Trip-ton-miles Internal and Intraport (x1000)			63,515,079						

*Includes 28,038 tons of foreign inbound in-transits; Includes 18,244 tons of foreign outbound in-transits;
Includes 123,296 tons of foreign upbound through in-transits; Includes 31,041 tons of foreign downbound through in-transits.

PASSES OF THE MISSISSIPPI RIVER (INCLUDED IN TRAFFIC OF MISSISSIPPI RIVER, MINNEAPOLIS TO MOUTH OF PASSES)

Section Included: South Pass, 14.2 miles; Southwest Pass, 21.2 miles. Maintained Depth: South Pass, 13 feet; Southwest Pass, 45 feet. Tidal range to 3 feet at mean higher high water.

Comparative Statement of Traffic (thousand short tons)

Year	Total	Year	Total	Year	Total	Year	Total
1998	217,597*	2001	218,009	2004	213,679	2007	219,686
1999	218,734	2002	217,898	2005	194,331		
2000	222,727*	2003	201,074	2006	211,467		

*Revised after original year of publication

Freight Traffic, 2007 (thousand short tons)

Commodity	Total	Foreign		Canadian	
		Through		Through	
		Upbound*	Downbnd*	Upbound	Downbnd
Total. all commodities	187,182	89,883	95,808	943	548
Total coal	6,626	2,639	3,981	7	---
1100 coal & lignite	6,099	2,215	3,876	7	---
1200 coal coke	528	423	104	---	---
Total petroleum and petroleum products	64,315	50,534	12,987	306	488
Subtotal crude petroleum	36,921	36,648	---	273	---
2100 crude petroleum	36,921	36,648	---	273	---
Subtotal petroleum products	27,394	13,885	12,987	34	488
2211 gasoline	2,617	1,277	1,333	---	7
2221 kerosene	81	---	81	---	---
2330 distillate fuel oil	16,464	9,552	6,739	9	164
2340 residual fuel oil	2,899	1,394	1,491	15	---
2350 lube oil & greases	189	84	105	---	---
2410 petro. jelly & waxes	1	---	1	---	---
2429 naphtha & solvents	1,100	788	312	---	---
2430 asphalt, tar & pitch	188	63	125	---	---
2540 petroleum coke	3,499	373	2,800	10	316
2640 hydrocarbon & petrol gases, liquefied and gaseous	356	356	0	---	---
2990 petro. products nec	0	0	---	---	---
Total chemicals and related products	15,678	11,568	4,003	73	34
Subtotal fertilizers	5,378	5,358	20	---	---
3110 nitrogenous fert.	4,466	4,466	---	---	---
3120 phosphatic fert.	102	102	---	---	---
3130 potassic fert.	755	737	18	---	---
3190 fert. & mixes nec	55	53	2	---	---
Subtotal other chemicals and related products	10,300	6,210	3,983	73	34
3211 acyclic hydrocarbons	212	138	35	39	---
3212 benzene & toluene	121	87	7	27	---
3219 other hydrocarbons	703	96	607	---	---
3220 alcohols	2,715	1,987	721	7	---
3230 carboxylic acids	336	59	277	---	---
3240 nitrogen func. comp.	259	34	225	---	---
3250 organo - inorg. comp.	219	91	128	---	---
3260 organic comp. nec	295	74	221	---	---
3272 sulphuric acid	68	18	50	---	---
3273 ammonia	2,816	2,815	0	---	---
3274 sodium hydroxide	286	6	256	---	24
3275 inorg. elem., oxides, & halogen salts	786	228	558	---	---
3276 metallic salts	268	210	48	---	10
3279 inorganic chem. nec	149	144	5	---	---
3281 radioactive material	18	6	12	---	---
3282 pigments & paints	263	4	259	---	---
3283 coloring mat. nec	19	8	11	---	---
3284 medicines	4	1	3	---	---
3285 perfumes & cleansers	74	10	65	---	---
3286 plastics	369	58	312	---	---
3291 pesticides	94	17	77	---	---
3292 starches, gluten, glue	15	1	14	---	---
3293 explosives	0	0	---	---	---
3297 chemical additives	91	46	46	---	---
3298 wood & resin chem.	4	2	2	---	---
3299 chem. products nec	116	71	44	---	---
Total crude materials, inedible except fuels	14,114	12,855	726	533	---
Subtotal forest products, wood and chips	586	525	60	---	---
4110 rubber & gums	357	355	2	---	---
4150 fuel wood	24	20	4	---	---
4161 wood chips	2	2	---	---	---
4170 wood in the rough	9	8	0	---	---
4189 lumber	193	140	54	---	---
4190 forest products nec	0	0	0	---	---
Subtotal pulp and waste paper	108	16	92	---	---
4225 pulp & waste paper	108	16	92	---	---
Subtotal soil, sand, gravel, rock and stone	2,182	2,047	3	132	---
4310 building stone	17	17	0	---	---
4322 limestone	1,037	1,037	---	---	---
4323 gypsum	209	77	0	132	---
4327 phosphate rock	817	817	---	---	---
4331 sand & gravel	102	100	2	---	---
Subtotal iron ore and scrap	3,681	2,987	331	364	---
4410 iron ore	3,213	2,849	1	364	---
4420 iron & steel scrap	468	138	330	---	---

PASSES OF THE MISSISSIPPI RIVER (INCLUDED IN TRAFFIC OF MISSISSIPPI RIVER, MINNEAPOLIS TO MOUTH OF PASSES)
 Freight Traffic, 2007 - continued
 (thousand short tons)

Commodity	Total	Foreign		Canadian	
		Through		Through	
		Upbound*	Downbnd*	Upbound	Downbnd
Subtotal marine shells	0	0	—	—	—
4515 marine shells	0	0	—	—	—
Subtotal non-ferrous ores and scrap	5,005	4,804	164	38	—
4630 copper ore	5	—	5	—	—
4650 aluminum ore	3,736	3,729	7	—	—
4670 manganese ore	489	482	—	8	—
4680 non-ferrous scrap	62	41	1	20	—
4690 non-ferrous ores nec	713	552	152	10	—
Subtotal sulphur, clay and salt	601	540	60	—	—
4741 sulphur, (dry)	143	97	45	—	—
4782 clay & refrac. mat.	458	443	15	—	—
Subtotal slag	181	181	—	—	—
4860 slag	181	181	—	—	—
Subtotal other non-metal. min.	1,770	1,754	16	—	—
4900 non-metal. min. nec	1,770	1,754	16	—	—
Total primary manufactured goods	11,468	10,524	899	23	22
Subtotal paper products	355	11	344	—	—
5110 newsprint	11	—	11	—	—
5120 paper & paperboard	328	8	320	—	—
5190 paper products nec	15	3	13	—	—
Subtotal lime, cement and glass	1,243	1,231	12	—	—
5220 cement & concrete	1,137	1,137	0	—	—
5240 glass & glass prod.	7	2	5	—	—
5290 misc. mineral prod.	99	92	7	—	—
Subtotal primary iron and steel products	8,528	8,105	424	—	—
5312 pig iron	4,523	4,523	—	—	—
5315 ferro alloys	1,033	1,009	24	—	—
5320 i&s primary forms	473	275	198	—	—
5330 i&s plates & sheets	973	797	176	—	—
5360 i&s bars & shapes	716	698	18	—	—
5370 i&s pipe & tube	785	777	8	—	—
5390 primary i&s nec	25	25	0	—	—
Subtotal primary non-ferrous metal products	1,233	1,074	114	23	22
5421 copper	57	57	0	—	—
5422 aluminum	282	275	6	—	—
5429 smelted prod. nec	204	191	13	—	—
5480 fab. metal products	691	550	95	23	22
Subtotal primary wood products	107	103	5	—	—
5540 primary wood prod.	107	103	5	—	—
Total food and farm products	74,046	1,150	72,892	—	4
Subtotal fish	8	1	7	—	—
6134 fish (not shellfish)	7	0	7	—	—
6136 shellfish	1	0	0	—	—
Subtotal grain	47,526	9	47,513	—	4
6241 wheat	6,672	—	6,670	—	2
6344 corn	37,609	0	37,609	—	1
6442 rice	1,691	9	1,681	—	2
6443 barley & rye	0	—	0	—	—
6447 sorghum grains	1,554	—	1,554	—	—
Subtotal oilseeds	19,436	7	19,429	—	0
6521 peanuts	1	1	—	—	—
6522 soybeans	16,063	—	16,063	—	—
6590 oilseeds nec	3,371	6	3,366	—	0
Subtotal vegetable products	1,505	560	945	—	—
6653 vegetable oils	1,411	552	859	—	—
6654 vegetables & prod.	94	8	86	—	—
Subtotal processed grain and animal feed	4,607	34	4,573	—	—
6746 wheat flour	0	0	0	—	—
6747 grain mill products	1,651	33	1,619	—	—
6782 animal feed, prep.	2,955	1	2,954	—	—
Subtotal other agricultural products	964	540	425	—	—
6811 meat, fresh, frozen	72	1	71	—	—
6817 meat, prepared	1	0	1	—	—
6822 dairy products	0	—	0	—	—
6835 fish, prepared	0	—	0	—	—
6838 tallow, animal oils	52	—	52	—	—
6839 animals & prod. nec	2	0	2	—	—
6857 fruit & nuts nec	1	1	0	—	—
6858 fruit juices	8	8	0	—	—
6861 sugar	41	41	—	—	—
6865 molasses	112	106	6	—	—
6871 coffee	218	209	8	—	—
6872 cocoa beans	0	0	—	—	—
6885 alcoholic beverages	30	25	5	—	—
6888 water & ice	2	1	2	—	—
6889 food products nec	227	142	85	—	—
6891 tobacco & products	0	0	—	—	—
6893 cotton	194	2	192	—	—
6894 natural fibers nec	3	3	0	—	—
6899 farm products nec	2	1	0	—	—
Total all manufactured equipment, machinery and products	848	569	279	0	—
7110 machinery (not elec)	145	97	48	—	—
7120 electrical machinery	173	165	8	0	—
7210 vehicles & parts	56	37	19	—	—
7220 aircraft & parts	0	0	0	—	—
7230 ships & boats	4	1	3	—	—

PASSES OF THE MISSISSIPPI RIVER (INCLUDED IN TRAFFIC OF MISSISSIPPI RIVER, MINNEAPOLIS TO MOUTH OF PASSES)
 Freight Traffic, 2007 - continued
 (thousand short tons)

Commodity	Total	Foreign		Canadian	
		Through		Through	
		Upbound*	Downbnd*	Upbound	Downbnd
7300 ordnance & access.	0	0	—	—	—
7400 manufac. wood prod.	40	33	7	—	—
7500 textile products	116	78	38	—	—
7600 rubber & plastic pr.	205	62	143	—	—
7900 manufac. prod. nec	110	97	13	—	—
Total unknown or not elsewhere classified	87	45	42	—	—
9900 unknown or nec	87	45	42	—	—
Ton-miles (x1000)	3,930,823	1,887,542	2,011,965	19,809	11,507
Foreign & Canadian					

Commodity	Total	Domestic				
		Coastwise		Internal		
		Through		Outbound	Through	
		Upbound	Downbnd	Upbound	Upbound	Downbnd
Total. all commodities	32,504	6,445	25,941	83	27	8
Total coal	6,909	49	6,860	—	—	—
1100 coal & lignite	6,909	49	6,860	—	—	—
Total petroleum and petroleum products	19,716	2,044	17,601	50	20	1
Subtotal crude petroleum	126	58	—	50	19	—
2100 crude petroleum	126	58	—	50	19	—
Subtotal petroleum products	19,590	1,986	17,601	—	1	1
2211 gasoline	8,645	76	8,569	—	—	—
2221 kerosene	16	—	16	—	—	—
2330 distillate fuel oil	4,251	323	3,925	—	1	1
2340 residual fuel oil	4,744	1,402	3,342	—	—	—
2350 lube oil & greases	162	—	162	—	—	—
2429 naphtha & solvents	261	117	145	—	—	—
2430 asphalt, tar & pitch	872	—	872	—	—	—
2540 petroleum coke	544	32	512	—	—	—
2640 hydrocarbon & petrol gases, liquefied and gaseous	35	—	35	—	—	—
2990 petro. products nec	60	36	24	—	—	—
Total chemicals and related products	1,658	1,402	256	—	0	—
Subtotal fertilizers	1,381	1,359	22	—	—	—
3110 nitrogenous fert.	283	283	—	—	—	—
3190 fert. & mixes nec	1,098	1,076	22	—	—	—
Subtotal other chemicals and related products	277	44	233	—	0	—
3219 other hydrocarbons	17	—	17	—	—	—
3220 alcohols	101	23	79	—	—	—
3230 carboxylic acids	26	—	26	—	—	—
3260 organic comp. nec	2	—	2	—	—	—
3271 sulphur (liquid)	21	21	—	—	—	—
3274 sodium hydroxide	109	—	109	—	—	—
3299 chem. products nec	0	—	—	—	0	—
Total crude materials, inedible except fuels	3,193	2,933	226	33	1	—
Subtotal soil, sand, gravel, rock and stone	2,685	2,652	33	—	—	—
4310 building stone	33	—	33	—	—	—
4327 phosphate rock	2,652	2,652	—	—	—	—
Subtotal iron ore and scrap	10	—	10	—	—	—
4410 iron ore	10	—	10	—	—	—
Subtotal non-ferrous ores and scrap	423	281	142	—	—	—
4650 aluminum ore	423	281	142	—	—	—
Subtotal slag	41	—	41	—	—	—
4860 slag	41	—	41	—	—	—
Subtotal other non-metal. min.	34	—	—	33	1	—
4900 non-metal. min. nec	34	—	—	33	1	—
Total primary manufactured goods	17	17	—	—	—	0
Subtotal lime, cement and glass	17	17	—	—	—	0
5220 cement & concrete	17	17	—	—	—	0
Total food and farm products	1,000	—	998	—	1	1
Subtotal grain	568	—	568	—	—	—
6241 wheat	13	—	13	—	—	—
6344 corn	554	—	554	—	—	—
Subtotal oilseeds	49	—	49	—	—	—
6590 oilseeds nec	49	—	49	—	—	—
Subtotal processed grain and animal feed	314	—	314	—	—	—
6747 grain mill products	313	—	313	—	—	—
6782 animal feed, prep.	2	—	2	—	—	—
Subtotal other agricultural products	69	—	66	—	1	1
6888 water & ice	69	—	66	—	1	1
Total all manufactured equipment, machinery and products	11	0	—	—	4	7
7110 machinerv (not elec)	11	0	—	—	4	7
Total unknown or not elsewhere classified	0	0	—	—	—	—
9900 unknown or nec	0	0	—	—	—	—
Ton-miles (x1000)	681,901	135,335	544,756	1,154	492	165
Domestic						

Tons All Traffic (x1000) 219,686
 Ton-miles All Traffic (x1000) 4,612,724
 Total Trip-ton-miles Internal and Intraport (x1000) 12,985

*Includes 151,334 tons of foreign upbound through in-transits; Includes 49,285 tons of foreign downbound through in-transits.

MISSISSIPPI RIVER SYSTEM (INTERNAL DOMESTIC)

Section Included: Main Channels and all Tributaries of the Mississippi, Illinois, Missouri, and Ohio Rivers.

Comparative Statement of Traffic (thousand short tons)

Year	Total	Year	Total	Year	Total	Year	Total
1998	491,640*	2001	496,259	2004	485,984	2007	479,194
1999	499,550	2002	494,346	2005	483,678		
2000	493,121	2003	475,247	2006	490,647		

*Revised after original year of publication

Freight Traffic, 2007 (thousand short tons)

Commodity	Grand Total	Internal							
		Inbound		Outbound		Through		Intra	
		Upbound	Downbnd	Upbound	Downbnd	Upbound	Downbnd	Upbound	Downbnd
Total. all commodities	479,194	27,291	10,358	13,543	30,768	5,313	3,570	193,760	194,589
Total coal	169,156	210	598	767	4,237	66	11	90,224	73,044
1100 coal & lignite	164,822	32	—	396	4,069	—	—	89,020	71,304
1200 coal coke	4,334	178	598	372	167	66	11	1,203	1,739
Total petroleum and petroleum products	80,513	11,746	3,002	5,807	9,183	2,240	1,692	27,766	19,078
Subtotal crude petroleum	8,045	1,932	527	348	263	1,182	285	2,258	1,249
2100 crude petroleum	8,045	1,932	527	348	263	1,182	285	2,258	1,249
Subtotal petroleum products	72,468	9,814	2,475	5,458	8,919	1,058	1,407	25,508	17,828
2211 gasoline	12,597	1,866	90	812	1,256	158	304	5,980	2,132
2221 kerosene	294	31	8	33	103	—	—	100	19
2330 distillate fuel oil	23,866	3,313	1,141	2,020	3,178	395	321	9,469	4,029
2340 residual fuel oil	14,761	1,446	365	512	1,714	98	94	4,209	6,324
2350 lube oil & greases	2,540	894	17	38	535	112	6	356	583
2410 petro. jelly & waxes	88	17	1	—	13	—	—	43	14
2429 naphtha & solvents	2,705	675	169	288	681	141	148	309	293
2430 asphalt, tar & pitch	6,276	789	49	678	590	82	21	1,963	2,104
2540 petroleum coke	6,697	341	342	893	521	38	133	2,273	2,155
2640 hydrocarbon & petrol gases, liquefied and gaseous	1,341	266	95	35	47	34	326	384	153
2990 petro. products nec	1,303	176	200	149	282	—	54	422	21
Total chemicals and related products	37,693	5,629	1,928	2,346	3,110	1,214	842	19,111	3,513
Subtotal fertilizers	11,878	319	—	756	188	18	9	9,921	668
3110 nitrogenous fert.	7,099	65	—	462	114	—	—	6,295	163
3120 phosphatic fert.	433	14	—	40	6	11	9	310	44
3130 potassic fert.	1,763	1	—	45	47	3	—	1,220	446
3190 fert. & mixes nec	2,584	238	—	208	21	5	—	2,097	15
Subtotal other chemicals and related products	25,814	5,310	1,928	1,591	2,922	1,196	833	9,190	2,845
3211 acyclic hydrocarbons	1,338	497	79	292	123	5	153	131	57
3212 benzene & toluene	3,803	470	924	37	636	240	100	788	608
3219 other hydrocarbons	6,922	2,476	615	225	488	540	67	2,008	502
3220 alcohols	4,038	282	94	403	735	205	302	1,799	218
3230 carboxylic acids	448	377	44	0	9	—	—	18	—
3240 nitrogen func. comp.	500	301	—	14	133	16	36	—	—
3250 organo - inorg. comp.	3	—	—	—	—	—	—	—	3
3260 organic comp. nec	765	251	10	87	101	15	97	34	171
3271 sulphur (liquid)	16	7	—	—	3	—	—	—	6
3272 sulphuric acid	805	84	27	75	115	2	6	185	312
3273 ammonia	1,490	92	—	47	129	—	—	1,019	202
3274 sodium hydroxide	3,489	387	87	340	104	158	9	1,711	693
3275 inorg. elem., oxides, & halogen salts	1,407	17	35	38	112	13	57	1,086	49
3276 metallic salts	415	39	14	20	144	2	4	182	11
3279 inorganic chem. nec	132	—	—	2	—	—	—	130	—
3281 radioactive material	1	—	—	—	—	—	—	—	1
3297 chemical additives	77	—	—	—	26	—	—	47	4
3298 wood & resin chem.	20	3	—	—	11	—	—	6	—
3299 chem. products nec	145	25	—	11	54	1	1	46	7
Total crude materials, inedible except fuels	93,995	7,643	1,342	2,402	9,349	1,226	160	38,190	33,684
Subtotal forest products, wood and chips	2,180	43	1	80	757	14	—	946	338
4110 rubber & gums	12	—	—	—	—	—	—	12	—
4150 fuel wood	6	—	—	—	—	—	—	6	—
4161 wood chips	1,950	41	—	80	757	14	—	861	197
4170 wood in the rough	199	—	1	—	—	—	—	57	141
4190 forest products nec	12	2	—	—	—	—	—	11	—
Subtotal pulp and waste paper	3	3	—	—	—	—	—	0	—
4225 pulp & waste paper	3	3	—	—	—	—	—	0	—
Subtotal soil, sand, gravel, rock and stone	69,074	135	278	1,813	6,885	441	14	28,342	31,166
4310 building stone	0	—	—	—	—	—	—	—	0
4322 limestone	23,063	44	—	582	3,654	417	—	8,037	10,330
4323 gypsum	3,130	—	—	—	196	—	—	1,807	1,127
4327 phosphate rock	15	6	—	—	—	6	1	—	1
4331 sand & gravel	36,502	85	268	1,229	1,448	18	—	17,011	16,444
4335 waterway improv. mat	6,364	—	10	3	1,586	—	12	1,488	3,264
Subtotal iron ore and scrap	8,877	1,926	737	98	421	136	84	3,638	1,837
4410 iron ore	2,552	108	22	53	237	—	11	2,116	6

MISSISSIPPI RIVER SYSTEM (INTERNAL DOMESTIC)
Freight Traffic, 2007 - continued
(thousand short tons)

Commodity	Grand Total	Internal									
		Inbound		Outbound		Through		Intra		Upbound	Downbnd
		Upbound	Downbnd	Upbound	Downbnd	Upbound	Downbnd	Upbound	Downbnd		
4420 iron & steel scrap	6,325	1,818	715	45	184	136	73	1,522	1,831		
Subtotal marine shells	3	3	—	—	—	—	—	—	—		
4515 marine shells	3	3	—	—	—	—	—	—	—		
Subtotal non-ferrous ores and scrap	4,675	790	—	141	70	3	25	3,462	183		
4630 copper ore	2	—	—	—	—	—	—	—	2		
4650 aluminum ore	3,191	766	—	36	5	3	25	2,354	2		
4670 manganese ore	745	3	—	60	35	—	—	638	9		
4680 non-ferrous scrap	11	2	—	0	—	—	—	2	7		
4690 non-ferrous ores nec	726	20	—	45	30	—	—	468	164		
Subtotal sulphur, clay and salt	502	7	5	144	10	2	1	329	6		
4782 clay & refrac. mat.	502	7	5	144	10	2	1	329	6		
Subtotal slag	1,827	272	42	10	362	6	5	1,015	115		
4860 slag	1,827	272	42	10	362	6	5	1,015	115		
Subtotal other non-metal. min.	6,854	4,463	278	116	844	623	33	458	39		
4900 non-metal. min. nec	6,854	4,463	278	116	844	623	33	458	39		
Total primary manufactured goods	25,251	1,267	268	2,118	3,874	115	627	14,314	2,668		
Subtotal paper products	4	2	—	—	1	—	0	—	1		
5190 paper products nec	4	2	—	—	1	—	0	—	1		
Subtotal lime, cement and glass	10,494	561	25	535	1,761	59	265	5,615	1,674		
5210 lime	2,644	—	—	—	207	—	—	1,721	716		
5220 cement & concrete	7,749	561	18	534	1,549	55	240	3,850	941		
5290 misc. mineral prod.	102	—	7	1	5	3	24	44	17		
Subtotal primary iron and steel products	13,773	659	221	1,472	2,027	50	362	8,130	852		
5312 pig iron	5,284	2	16	585	220	—	—	4,454	7		
5315 ferro alloys	1,240	7	3	202	45	—	—	931	52		
5320 i&s primary forms	180	1	11	30	18	—	—	59	61		
5330 i&s plates & sheets	4,409	321	178	321	1,092	27	200	1,647	625		
5360 i&s bars & shapes	1,005	164	—	129	34	17	2	640	20		
5370 i&s pipe & tube	828	14	1	79	539	2	0	189	3		
5390 primary i&s nec	827	151	11	126	79	5	161	209	85		
Subtotal primary non-ferrous metal products	980	45	22	111	85	7	—	569	141		
5422 aluminum	381	6	—	1	3	—	—	304	67		
5429 smelted prod. nec	52	—	—	32	3	—	—	17	—		
5480 fab. metal products	546	39	22	77	80	7	—	248	74		
Total food and farm products	71,229	718	3,178	93	895	50	93	3,680	62,524		
Subtotal grain	45,784	186	1,949	3	827	—	65	1,899	40,856		
6241 wheat	5,290	6	343	—	21	—	—	142	4,777		
6344 corn	37,322	178	1,435	3	665	—	65	1,676	33,300		
6442 rice	1,815	—	37	—	141	—	—	12	1,626		
6445 oats	18	—	—	—	—	—	—	—	18		
6447 sorghum grains	1,339	2	134	—	—	—	—	68	1,135		
Subtotal oilseeds	19,027	49	710	13	12	—	—	865	17,377		
6522 soybeans	16,210	47	693	—	3	—	—	706	14,760		
6590 oilseeds nec	2,817	1	17	13	9	—	—	159	2,617		
Subtotal vegetable products	664	3	35	14	40	—	—	198	374		
6653 vegetable oils	643	3	29	14	40	—	—	198	359		
6654 vegetables & prod.	21	—	7	—	—	—	—	—	15		
Subtotal processed grain and animal feed	4,464	53	248	2	6	3	7	325	3,820		
6747 grain mill products	216	—	—	2	—	—	—	6	209		
6781 hay & fodder	5	—	—	—	—	—	—	—	5		
6782 animal feed, prep.	4,242	53	248	—	6	3	7	319	3,606		
Subtotal other agricultural products	1,290	427	236	61	10	47	20	393	96		
6811 meat, fresh, frozen	2	—	—	—	—	—	—	—	2		
6822 dairy products	2	—	—	—	—	—	—	—	2		
6835 fish, prepared	2	2	—	—	—	—	—	—	—		
6861 sugar	671	376	236	39	—	19	—	—	—		
6865 molasses	224	46	—	22	—	3	3	138	13		
6885 alcoholic beverages	34	—	—	—	3	—	—	19	11		
6887 groceries	0	—	—	—	0	—	—	—	—		
6888 water & ice	291	0	—	—	6	25	9	231	21		
6889 food products nec	64	3	—	—	—	—	8	5	48		
Total all manufactured equipment, machinery and products	1,108	79	41	10	121	304	146	327	80		
7110 machinery (not elec)	722	40	38	7	87	301	142	96	11		
7120 electrical machinery	77	—	—	—	—	—	—	77	—		
7210 vehicles & parts	10	—	—	—	—	—	—	10	—		
7230 ships & boats	0	—	0	—	—	—	—	—	—		
7400 manufac. wood prod.	0	—	—	—	0	0	—	—	—		
7500 textile products	9	—	—	—	—	—	—	9	—		
7600 rubber & plastic pr.	54	—	2	—	3	—	1	26	22		
7800 empty containers	3	—	—	—	—	2	1	—	—		
7900 manufac. prod. nec	232	39	1	3	31	2	1	109	47		
Total waste and scrap nec	248	—	—	—	1	98	0	148	—		
8900 waste and scrap nec	248	—	—	—	1	98	0	148	—		

MISSISSIPPI RIVER SYSTEM (INTERNAL DOMESTIC)
 Freight Traffic, 2007 - continued
 (thousand short tons)

Commodity	Grand Total	Internal										
		Inbound		Outbound		Through		Intra				
		Upbound	Downbnd	Upbound	Downbnd	Upbound	Downbnd	Upbound	Downbnd	Upbound	Downbnd	
Total unknown or not elsewhere classified	2	—	—	—	—	—	—	—	—	—	2	—
9900 unknown or nec	2	—	—	—	—	—	—	—	—	—	2	—
Ton-miles (x1000)	236,198,030	16,497,150	6,091,339	5,512,623	14,100,805	2,098,227	861,432	81,773,412	109,263,043			
Tons All Traffic (x1000)			479,194									
Ton-miles All Traffic (x1000)			236,198,030									
Total Trip-ton-miles Internal and Intraport (x1000)			255,077,666									

Section 2

Trips and Drafts of Vessels

Trips and Drafts of Vessels, 2007
(draft in feet)

Draft	Self Propelled Vessels				Non-Self Propelled Vessels		Self Propelled Vessels				Non-Self Propelled Vessels	
	Total	Dry Cargo	Tanker	Tow or Tug	Dry Cargo	Tanker	Total	Dry Cargo	Tanker	Tow or Tug	Dry Cargo	Tanker

J. BENNETT JOHNSTON WATERWAY (INCLUDES RED RIVER BELOW FULTON, AR AND OLD RIVER - MILE 0 TO 6)

	Upbound						Downbound					
Grand Total	5,511	1	---	1,069	3,187	1,254	5,505	1	---	1,073	3,178	1,253
DOMESTIC												
Total	5,511	1	---	1,069	3,187	1,254	5,505	1	---	1,073	3,178	1,253
12	22	---	---	---	4	18	4	---	---	---	3	1
11	383	---	---	19	308	56	31	---	---	6	10	15
10	343	---	---	112	84	147	281	---	---	83	154	44
9	1,360	---	---	288	762	310	1,316	---	---	168	777	371
8	907	1	---	246	465	195	1,201	1	---	525	623	52
7	257	---	---	154	32	71	251	---	---	191	44	16
6	96	---	---	83	1	12	73	---	---	49	16	8
5	177	---	---	161	---	16	84	---	---	46	2	36
4	15	---	---	3	1	11	8	---	---	2	---	6
3	14	---	---	---	6	8	7	---	---	1	---	6
2	1,701	---	---	3	1,300	398	2,163	---	---	2	1,471	690
1	236	---	---	---	224	12	86	---	---	---	78	8
										Total trips:		11,016

VICKSBURG, MS

	Inbound						Outbound					
Grand Total	8,284	2,000	---	2,532	888	2,864	8,199	2,000	---	2,495	890	2,814
DOMESTIC												
Total	8,284	2,000	---	2,532	888	2,864	8,199	2,000	---	2,495	890	2,814
12	5	---	---	---	5	---	4	---	---	---	3	1
11	62	---	---	3	17	42	16	---	---	3	6	7
10	272	---	---	48	68	156	85	---	---	45	15	25
9	689	---	---	78	395	216	331	---	---	77	32	222
8	436	---	---	195	151	90	212	---	---	164	9	39
7	205	---	---	70	128	7	125	---	---	69	---	56
6	2,180	---	---	2,137	34	9	2,139	---	---	2,136	---	3
5	34	---	---	---	29	5	37	---	---	---	33	4
4	24	---	---	---	1	23	24	---	---	---	---	24
3	2,093	2,000	---	---	---	93	2,122	2,000	---	---	1	121
2	473	---	---	1	43	429	1,366	---	---	1	775	590
1	1,811	---	---	---	17	1,794	1,738	---	---	---	16	1,722
										Total trips:		16,483

NATCHEZ, MS

	Inbound						Outbound					
Grand Total	530	---	---	142	368	20	526	---	---	139	371	16
DOMESTIC												
Total	530	---	---	142	368	20	526	---	---	139	371	16
12	1	---	---	---	1	---	2	---	---	---	2	---
11	8	---	---	---	8	---	13	---	---	---	13	---
10	13	---	---	3	9	1	68	---	---	3	65	---
9	61	---	---	13	43	5	95	---	---	12	83	---
8	118	---	---	22	93	3	50	---	---	22	28	---
7	29	---	---	20	9	---	29	---	---	19	10	---
6	65	---	---	63	2	---	66	---	---	62	4	---
5	21	---	---	21	---	---	21	---	---	21	---	---
3	2	---	---	---	2	---	2	---	---	---	2	---
2	156	---	---	---	145	11	177	---	---	---	161	16
1	56	---	---	---	56	---	3	---	---	---	3	---
										Total trips:		1,056

Trips and Drafts of Vessels, 2007
(draft in feet)

Draft	Self Propelled Vessels				Non-Self Propelled Vessels		Self Propelled Vessels				Non-Self Propelled Vessels	
	Total	Dry Cargo	Tanker	Tow or Tug	Dry Cargo	Tanker	Total	Dry Cargo	Tanker	Tow or Tug	Dry Cargo	Tanker

GREENVILLE, MS

	Inbound						Outbound					
Grand Total	1,951	---	---	405	1,074	472	1,949	---	---	427	1,070	452

DOMESTIC

Total	1,951	---	---	405	1,074	472	1,949	---	---	427	1,070	452
14	---	---	---	---	---	---	7	---	---	---	7	---
13	1	---	---	---	1	---	13	---	---	---	13	---
12	10	---	---	---	4	6	47	---	---	---	47	---
11	12	---	---	1	7	4	128	---	---	1	127	---
10	57	---	---	20	16	21	254	---	---	16	232	6
9	163	---	---	32	101	30	368	---	---	29	334	5
8	139	---	---	26	91	22	137	---	---	25	108	4
7	125	---	---	92	7	26	115	---	---	91	23	1
6	203	---	---	197	2	4	231	---	---	228	3	---
5	46	---	---	36	2	8	42	---	---	36	---	6
4	33	---	---	1	---	32	62	---	---	1	---	61
3	23	---	---	---	15	8	1	---	---	---	---	1
2	1,025	---	---	---	716	309	521	---	---	---	158	363
1	114	---	---	---	112	2	23	---	---	---	18	5
										Total trips:		3,900

ROSEDALE HARBOR, MS

	Inbound						Outbound					
Grand Total	981	---	---	525	429	27	981	---	---	522	430	29

DOMESTIC

Total	981	---	---	525	429	27	981	---	---	522	430	29
14	---	---	---	---	---	---	7	---	---	---	7	---
13	---	---	---	---	---	---	3	---	---	---	3	---
12	2	---	---	---	2	---	6	---	---	---	6	---
11	5	---	---	---	5	---	41	---	---	---	37	4
10	18	---	---	7	3	8	82	---	---	5	77	---
9	415	---	---	369	45	1	428	---	---	361	67	---
8	91	---	---	57	32	2	112	---	---	54	58	---
7	59	---	---	51	8	---	63	---	---	57	6	---
6	41	---	---	41	---	---	49	---	---	45	4	---
5	---	---	---	---	---	---	1	---	---	---	1	---
3	13	---	---	---	13	---	4	---	---	---	4	---
2	325	---	---	---	309	16	180	---	---	---	155	25
1	12	---	---	---	12	---	5	---	---	---	5	---
										Total trips:		1,962

LAKE PROVIDENCE, LA

	Inbound						Outbound					
Grand Total	610	---	---	77	500	33	622	---	---	76	516	30

DOMESTIC

Total	610	---	---	77	500	33	622	---	---	76	516	30
14	---	---	---	---	---	---	2	---	---	---	2	---
13	---	---	---	---	---	---	4	---	---	---	4	---
12	---	---	---	---	---	---	15	---	---	---	15	---
11	18	---	---	1	17	---	24	---	---	---	24	---
10	12	---	---	4	4	4	95	---	---	3	91	1
9	113	---	---	31	70	12	200	---	---	35	165	---
8	87	---	---	25	60	2	78	---	---	23	55	---
7	19	---	---	14	5	---	30	---	---	13	17	---
6	3	---	---	2	1	---	8	---	---	2	6	---
3	9	---	---	---	9	---	---	---	---	---	---	---
2	285	---	---	---	270	15	165	---	---	---	136	29
1	64	---	---	---	64	---	1	---	---	---	1	---
										Total trips:		1,232

Trips and Drafts of Vessels, 2007
(draft in feet)

Draft	Self Propelled Vessels				Non-Self Propelled Vessels		Self Propelled Vessels				Non-Self Propelled Vessels	
	Total	Dry Cargo	Tanker	Tow or Tug	Dry Cargo	Tanker	Total	Dry Cargo	Tanker	Tow or Tug	Dry Cargo	Tanker
OUACHITA AND BLACK RIVERS, AR AND LA												
	Upbound						Downbound					
Grand Total	53,324	52,113	---	320	354	537	52,608	51,413	---	302	356	537
DOMESTIC												
Total	53,324	52,113	---	320	354	537	52,608	51,413	---	302	356	537
12	2	---	---	---	---	2	---	---	---	---	---	---
11	12	---	---	---	---	12	1	---	---	---	1	---
10	101	---	---	51	1	49	69	---	---	46	17	6
9	247	---	---	15	106	126	197	---	---	13	172	12
8	183	---	---	28	50	105	33	---	---	26	7	---
7	52,328	52,113	---	183	1	31	51,603	51,413	---	174	---	16
6	44	---	---	40	---	4	38	---	---	38	---	---
5	7	---	---	3	---	4	3	---	---	3	---	---
4	6	---	---	---	---	6	---	---	---	---	---	---
3	6	---	---	---	---	6	---	---	---	---	---	---
2	185	---	---	---	1	184	662	---	---	2	159	501
1	203	---	---	---	195	8	2	---	---	---	---	2
										Total trips:		105,932
LITTLE RIVER, LA												
	Upbound						Downbound					
Grand Total	199	---	---	64	---	135	199	---	---	64	---	135
DOMESTIC												
Total	199	---	---	64	---	135	199	---	---	64	---	135
7	64	---	---	64	---	---	64	---	---	64	---	---
2	135	---	---	---	---	135	135	---	---	---	---	135
										Total trips:		398
MOUTH OF YAZOO RIVER, MS												
	Upbound						Downbound					
Grand Total	2,897	2,000	---	96	616	185	2,892	2,000	---	95	619	178
DOMESTIC												
Total	2,897	2,000	---	96	616	185	2,892	2,000	---	95	619	178
12	2	---	---	---	2	---	2	---	---	---	2	---
11	14	---	---	1	12	1	8	---	---	1	7	---
10	59	---	---	17	41	1	35	---	---	17	18	---
9	384	---	---	1	340	43	114	---	---	1	89	24
8	225	---	---	65	76	84	73	---	---	64	7	2
7	69	---	---	12	50	7	15	---	---	11	1	3
6	38	---	---	---	30	8	1	---	---	1	---	---
5	13	---	---	---	11	2	---	---	---	---	---	---
4	6	---	---	---	1	5	---	---	---	---	---	---
3	2,000	2,000	---	---	---	---	2,001	2,000	---	---	1	---
2	72	---	---	---	38	34	627	---	---	---	478	149
1	15	---	---	---	15	---	16	---	---	---	16	---
										Total trips:		5,789
MADISON PARISH PORT, LA												
	Inbound						Outbound					
Grand Total	332	---	---	30	270	32	313	---	---	26	257	30
DOMESTIC												
Total	332	---	---	30	270	32	313	---	---	26	257	30
12	2	---	---	---	1	1	6	---	---	---	6	---
11	1	---	---	---	1	---	6	---	---	---	6	---
10	12	---	---	1	5	6	38	---	---	1	37	---
9	126	---	---	8	111	7	36	---	---	6	30	---
8	44	---	---	6	35	3	10	---	---	6	4	---
7	20	---	---	15	3	2	21	---	---	12	9	---
6	10	---	---	---	10	---	4	---	---	1	3	---

Trips and Drafts of Vessels, 2007
(draft in feet)

Draft	Self Propelled Vessels				Non-Self Propelled Vessels		Self Propelled Vessels				Non-Self Propelled Vessels	
	Total	Dry Cargo	Tanker	Tow or Tug	Dry Cargo	Tanker	Total	Dry Cargo	Tanker	Tow or Tug	Dry Cargo	Tanker

MADISON PARISH PORT, LA - continued

Inbound

Outbound

DOMESTIC

5	4	—	—	—	4	—	—	—	—	—	—	—
3	4	—	—	—	4	—	—	—	—	—	—	—
2	70	—	—	—	57	13	190	—	—	—	161	29
1	39	—	—	—	39	—	2	—	—	—	1	1
Total trips:											645	645

YELLOW BEND PORT, AR

Inbound

Outbound

Grand Total	676	—	—	242	122	312	697	—	—	245	125	327
--------------------	------------	---	---	------------	------------	------------	------------	---	---	------------	------------	------------

DOMESTIC

Total	676	—	—	242	122	312	697	—	—	245	125	327
11	43	—	—	—	—	43	22	—	—	—	5	17
10	73	—	—	25	—	48	53	—	—	20	5	28
9	136	—	—	51	4	81	152	—	—	48	18	86
8	55	—	—	36	1	18	89	—	—	53	7	29
7	39	—	—	37	—	2	83	—	—	42	21	20
6	81	—	—	81	—	—	139	—	—	70	65	4
5	14	—	—	12	—	2	13	—	—	12	—	1
4	2	—	—	—	—	2	2	—	—	—	—	2
3	3	—	—	—	3	—	1	—	—	—	—	1
2	222	—	—	—	111	111	143	—	—	—	4	139
1	8	—	—	—	3	5	—	—	—	—	—	—
Total trips:											1,373	1,373

BIG SUNFLOWER RIVER, MS
No Vessel Trips Reported

CLAIBORNE COUNTY PORT, MS
No Vessel Trips Reported

PEARL RIVER, MS AND LA
(9 feet and less)

Upbound

Downbound

Grand Total	51	—	—	27	24	—	49	—	—	27	22	—
Total trips:											100	100

TENSAS RIVER AND BAYOU MACON, LA
No Vessel Trips Reported

YAZOO RIVER, MS
(11 feet and less)

Upbound

Downbound

Grand Total	21	—	—	—	21	—	29	—	—	—	29	—
Total trips:											50	50

CYPRESS BAYOU AND WATERWAY BETWEEN JEFFERSON, TX AND SHREVEPORT, LA
No Vessel Trips Reported

Trips and Drafts of Vessels, 2007
(draft in feet)

Draft	Self Propelled Vessels				Non-Self Propelled Vessels		Self Propelled Vessels				Non-Self Propelled Vessels	
	Total	Dry Cargo	Tanker	Tow or Tug	Dry Cargo	Tanker	Total	Dry Cargo	Tanker	Tow or Tug	Dry Cargo	Tanker
MEMPHIS, TN												
	Inbound						Outbound					
Grand Total	10,344	---	---	1,658	6,100	2,586	10,350	---	---	1,632	6,135	2,583
DOMESTIC												
Total	10,344	---	---	1,658	6,100	2,586	10,350	---	---	1,632	6,135	2,583
14	8	---	---	---	8	---	5	---	---	---	5	---
13	20	---	---	---	20	---	7	---	---	---	7	---
12	42	---	---	1	32	9	69	---	---	1	48	20
11	206	---	---	7	85	114	236	---	---	10	85	141
10	629	---	---	75	304	250	442	---	---	77	91	274
9	4,120	---	---	515	3,278	327	1,279	---	---	530	477	272
8	1,671	---	---	318	1,199	154	797	---	---	301	342	154
7	768	---	---	494	206	68	594	---	---	466	46	82
6	380	---	---	238	128	14	338	---	---	238	74	26
5	53	---	---	---	40	13	27	---	---	---	4	23
4	10	---	---	---	5	5	8	---	---	---	---	8
3	100	---	---	7	25	68	141	---	---	7	75	59
2	2,290	---	---	3	758	1,529	6,334	---	---	2	4,813	1,519
1	47	---	---	---	12	35	73	---	---	---	68	5
										Total trips:		20,694
HELENA, AR												
	Inbound						Outbound					
Grand Total	1,235	---	---	139	911	185	1,275	---	---	152	909	214
DOMESTIC												
Total	1,235	---	---	139	911	185	1,275	---	---	152	909	214
14	---	---	---	---	---	---	14	---	---	---	14	---
13	1	---	---	---	1	---	8	---	---	---	8	---
12	1	---	---	---	1	---	19	---	---	---	16	3
11	8	---	---	---	2	6	80	---	---	---	52	28
10	18	---	---	1	12	5	276	---	---	1	118	157
9	60	---	---	22	35	3	304	---	---	23	279	2
8	74	---	---	17	54	3	282	---	---	17	264	1
7	104	---	---	98	6	---	123	---	---	110	13	---
6	4	---	---	1	3	---	2	---	---	1	1	---
5	2	---	---	---	2	---	1	---	---	---	---	1
3	18	---	---	---	17	1	3	---	---	---	3	---
2	914	---	---	---	747	167	146	---	---	---	124	22
1	31	---	---	---	31	---	17	---	---	---	17	---
										Total trips:		2,510
WOLF RIVER, TN												
	Upbound						Downbound					
Grand Total	584	---	---	---	572	12	609	---	---	---	597	12
DOMESTIC												
Total	584	---	---	---	572	12	609	---	---	---	597	12
12	---	---	---	---	---	---	27	---	---	---	27	---
11	1	---	---	---	1	---	16	---	---	---	16	---
10	1	---	---	---	1	---	15	---	---	---	15	---
9	146	---	---	---	146	---	176	---	---	---	176	---
8	69	---	---	---	69	---	37	---	---	---	37	---
7	43	---	---	---	43	---	7	---	---	---	7	---
6	24	---	---	---	24	---	---	---	---	---	---	---
5	34	---	---	---	34	---	---	---	---	---	---	---
4	3	---	---	---	3	---	---	---	---	---	---	---
3	16	---	---	---	16	---	28	---	---	---	28	---
2	246	---	---	---	234	12	300	---	---	---	288	12
1	1	---	---	---	1	---	3	---	---	---	3	---
										Total trips:		1,193

Trips and Drafts of Vessels, 2007
(draft in feet)

Draft	Self Propelled Vessels				Non-Self Propelled Vessels		Self Propelled Vessels				Non-Self Propelled Vessels	
	Total	Dry Cargo	Tanker	Tow or Tug	Dry Cargo	Tanker	Total	Dry Cargo	Tanker	Tow or Tug	Dry Cargo	Tanker

ELVIS STAHR (HICKMAN) HARBOR, KY

	Inbound						Outbound					
Grand Total	484	---	---	54	430	---	487	---	---	56	431	---
DOMESTIC												
Total	484	---	---	54	430	---	487	---	---	56	431	---
14	---	---	---	---	---	---	1	---	---	---	1	---
13	---	---	---	---	---	---	2	---	---	---	2	---
12	---	---	---	---	---	---	10	---	---	---	10	---
11	6	---	---	1	5	---	30	---	---	1	29	---
10	12	---	---	2	10	---	87	---	---	2	85	---
9	65	---	---	17	48	---	128	---	---	16	112	---
8	105	---	---	29	76	---	62	---	---	30	32	---
7	32	---	---	3	29	---	10	---	---	3	7	---
6	1	---	---	---	1	---	1	---	---	---	1	---
5	2	---	---	2	---	---	4	---	---	4	---	---
3	15	---	---	---	15	---	1	---	---	---	1	---
2	188	---	---	---	188	---	147	---	---	---	147	---
1	58	---	---	---	58	---	4	---	---	---	4	---
										Total trips:		971

OSCEOLA HARBOR, AR

	Inbound						Outbound					
Grand Total	192	---	---	2	190	---	192	---	---	2	190	---
DOMESTIC												
Total	192	---	---	2	190	---	192	---	---	2	190	---
14	---	---	---	---	---	---	1	---	---	---	1	---
13	---	---	---	---	---	---	2	---	---	---	2	---
12	---	---	---	---	---	---	8	---	---	---	8	---
11	---	---	---	---	---	---	27	---	---	---	27	---
10	1	---	---	1	---	---	42	---	---	1	41	---
9	---	---	---	---	---	---	72	---	---	---	72	---
8	---	---	---	---	---	---	32	---	---	---	32	---
7	1	---	---	1	---	---	7	---	---	1	6	---
6	---	---	---	---	---	---	1	---	---	---	1	---
3	25	---	---	---	25	---	---	---	---	---	---	---
2	165	---	---	---	165	---	---	---	---	---	---	---
										Total trips:		384

CARUTHERSVILLE HARBOR, MO (THE CHUTE)
(14 feet and less)

	Inbound						Outbound					
Grand Total	69	---	---	5	64	---	59	---	---	3	56	---
										Total trips:		128

NEW MADRID HARBOR, MO
(13 feet and less)

	Inbound						Outbound					
Grand Total	49	---	---	2	47	---	54	---	---	2	52	---
										Total trips:		103

ST. FRANCIS AND L'ANGUILLE RIVERS AND BLACKFISH BAYOU, AR
No Vessel Trips Reported

WHITE RIVER, AR BELOW BATESVILLE, AR
(10 feet and less)

	Upbound						Downbound					
Grand Total	152	---	---	23	129	---	159	---	---	23	136	---
										Total trips:		311

Trips and Drafts of Vessels, 2007
(draft in feet)

Draft	Self Propelled Vessels				Non-Self Propelled Vessels		Self Propelled Vessels				Non-Self Propelled Vessels	
	Total	Dry Cargo	Tanker	Tow or Tug	Dry Cargo	Tanker	Total	Dry Cargo	Tanker	Tow or Tug	Dry Cargo	Tanker

PORT OF METROPOLITAN ST. LOUIS, MO
Inbound

Grand Total	26,981	---	---	8,355	16,908	1,718	26,944	---	---	8,351	16,883	1,710
--------------------	---------------	-----	-----	--------------	---------------	--------------	---------------	-----	-----	--------------	---------------	--------------

DOMESTIC

Total	26,981	---	---	8,355	16,908	1,718	26,944	---	---	8,351	16,883	1,710
13	14	---	---	---	14	---	77	---	---	---	77	---
12	50	---	---	30	12	8	336	---	---	30	300	6
11	87	---	---	---	46	41	578	---	---	---	486	92
10	505	---	---	197	180	128	1,102	---	---	189	663	250
9	2,571	---	---	1,394	884	293	8,378	---	---	1,407	6,667	304
8	5,400	---	---	3,790	1,318	292	6,933	---	---	3,815	2,922	196
7	2,649	---	---	1,932	689	28	2,567	---	---	1,904	575	88
≤ 6	15,705	---	---	1,012	13,765	928	6,973	---	---	1,006	5,193	774
Total trips:											53,925	

KASKASKIA RIVER, IL

Grand Total	423	---	---	1	422	---	569	---	---	2	565	2
--------------------	------------	-----	-----	----------	------------	------------	------------	-----	-----	----------	------------	----------

DOMESTIC

Total	423	---	---	1	422	---	569	---	---	2	565	2
12	---	---	---	---	---	---	2	---	---	---	2	---
11	---	---	---	---	---	---	31	---	---	---	31	---
10	1	---	---	---	1	---	31	---	---	1	30	---
9	2	---	---	1	1	---	173	---	---	1	172	---
8	86	---	---	---	86	---	228	---	---	---	228	---
7	3	---	---	---	3	---	8	---	---	---	8	---
6	1	---	---	---	1	---	4	---	---	---	4	---
3	---	---	---	---	---	---	1	---	---	---	1	---
2	330	---	---	---	330	---	91	---	---	---	89	2
Total trips:											992	

SOUTHEAST MISSOURI PORT, MO

Grand Total	529	---	---	2	513	14	543	---	---	3	526	14
--------------------	------------	-----	-----	----------	------------	-----------	------------	-----	-----	----------	------------	-----------

DOMESTIC

Total	529	---	---	2	513	14	543	---	---	3	526	14
13	---	---	---	---	---	---	2	---	---	---	2	---
12	---	---	---	---	---	---	2	---	---	---	2	---
11	9	---	---	---	9	---	16	---	---	---	16	---
10	4	---	---	---	3	1	21	---	---	---	21	---
9	59	---	---	---	59	---	284	---	---	---	284	---
8	52	---	---	2	50	---	82	---	---	3	79	---
7	15	---	---	---	15	---	21	---	---	---	21	---
6	1	---	---	---	1	---	20	---	---	---	20	---
2	386	---	---	---	373	13	95	---	---	---	81	14
1	3	---	---	---	3	---	---	---	---	---	---	---
Total trips:											1,072	

Trips and Drafts of Vessels, 2007
(draft in feet)

Draft	Self Propelled Vessels				Non-Self Propelled Vessels		Self Propelled Vessels				Non-Self Propelled Vessels	
	Total	Dry Cargo	Tanker	Tow or Tug	Dry Cargo	Tanker	Total	Dry Cargo	Tanker	Tow or Tug	Dry Cargo	Tanker

MINNEAPOLIS, MN

				Inbound						Outbound		
Grand Total	927	---	---	353	573	1	923	---	---	351	571	1

DOMESTIC

Total	927	---	---	353	573	1	923	---	---	351	571	1
11	---	---	---	---	---	---	1	---	---	---	1	---
10	3	---	---	---	3	---	---	---	---	---	---	---
9	31	---	---	---	31	---	5	---	---	---	5	---
8	206	---	---	---	206	---	14	---	---	---	14	---
7	342	---	---	50	292	---	48	---	---	46	2	---
6	33	---	---	26	7	---	24	---	---	23	1	---
5	221	---	---	207	14	---	211	---	---	211	---	---
4	72	---	---	70	2	---	71	---	---	71	---	---
3	1	---	---	---	1	---	---	---	---	---	---	---
2	17	---	---	---	16	1	544	---	---	---	543	1
1	1	---	---	---	1	---	5	---	---	---	5	---
										Total trips:		1,850

ST. PAUL, MN

				Inbound						Outbound		
Grand Total	4,846	---	---	2,404	2,303	139	4,902	---	---	2,443	2,304	155

DOMESTIC

Total	4,846	---	---	2,404	2,303	139	4,902	---	---	2,443	2,304	155
12	2	---	---	---	2	---	13	---	---	---	13	---
11	38	---	---	---	33	5	105	---	---	---	88	17
10	53	---	---	8	33	12	47	---	---	8	34	5
9	312	---	---	80	201	31	456	---	---	85	336	35
8	1,043	---	---	182	808	53	803	---	---	187	612	4
7	730	---	---	380	348	2	421	---	---	380	38	3
6	1,005	---	---	977	28	---	1,035	---	---	1,017	18	---
5	273	---	---	272	1	---	266	---	---	266	---	---
4	501	---	---	501	---	---	498	---	---	497	1	---
3	24	---	---	---	24	---	26	---	---	---	7	19
2	856	---	---	4	816	36	1,126	---	---	3	1,051	72
1	9	---	---	---	9	---	106	---	---	---	106	---
										Total trips:		9,748

MINNESOTA RIVER, MN

				Upbound						Downbound		
Grand Total	2,387	---	---	1,012	1,375	---	2,384	---	---	1,005	1,378	1

DOMESTIC

Total	2,387	---	---	1,012	1,375	---	2,384	---	---	1,005	1,378	1
12	1	---	---	---	1	---	7	---	---	---	7	---
11	17	---	---	---	17	---	32	---	---	---	32	---
10	13	---	---	---	13	---	26	---	---	---	26	---
9	30	---	---	---	30	---	505	---	---	---	505	---
8	417	---	---	1	416	---	452	---	---	1	451	---
7	359	---	---	231	128	---	267	---	---	247	20	---
6	780	---	---	772	8	---	789	---	---	746	43	---
5	4	---	---	4	---	---	6	---	---	6	---	---
4	4	---	---	4	---	---	5	---	---	5	---	---
3	6	---	---	---	6	---	2	---	---	---	2	---
2	733	---	---	---	733	---	292	---	---	---	291	1
1	23	---	---	---	23	---	1	---	---	---	1	---
										Total trips:		4,771

Trips and Drafts of Vessels, 2007
(draft in feet)

Draft	Self Propelled Vessels				Non-Self Propelled Vessels		Self Propelled Vessels				Non-Self Propelled Vessels		
	Total	Dry Cargo	Tanker	Tow or Tug	Dry Cargo	Tanker	Total	Dry Cargo	Tanker	Tow or Tug	Dry Cargo	Tanker	
BLACK RIVER, WI (10 feet and less)													
			Upbound						Downbound				
Grand Total	113	---	---	---	101	12	112	---	---	---	100	12	
										Total trips:		225	

ST. CROIX RIVER, WI AND MN
No Vessel Trips Reported

Trips and Drafts of Vessels, 2007
(draft in feet)

Draft	Self Propelled Vessels				Non-Self Propelled Vessels		Self Propelled Vessels				Non-Self Propelled Vessels	
	Total	Dry Cargo	Tanker	Tow or Tug	Dry Cargo	Tanker	Total	Dry Cargo	Tanker	Tow or Tug	Dry Cargo	Tanker

MCCLELLAN-KERR ARKANSAS RIVER NAVIGATION SYSTEM (CONSOLIDATED REPORT)

	Upbound						Downbound					
Grand Total	11,759	---	---	3,633	7,634	492	11,750	---	---	3,623	7,640	487

DOMESTIC

Total	11,759	---	---	3,633	7,634	492	11,750	---	---	3,623	7,640	487
14	1	---	---	---	1	---	6	---	---	---	6	---
13	9	---	---	---	9	---	3	---	---	---	3	---
12	2	---	---	---	1	1	5	---	---	---	5	---
11	31	---	---	18	13	---	1,096	---	---	18	1,063	15
10	55	---	---	12	33	10	221	---	---	10	152	59
9	1,457	---	---	731	691	35	1,601	---	---	725	817	59
8	2,256	---	---	58	2,149	49	1,184	---	---	64	1,096	24
7	1,702	---	---	797	902	3	1,737	---	---	788	948	1
6	1,440	---	---	1,303	135	2	1,409	---	---	1,303	104	2
5	748	---	---	708	40	---	754	---	---	708	44	2
4	56	---	---	---	56	---	29	---	---	---	28	1
3	100	---	---	6	89	5	57	---	---	7	43	7
2	3,636	---	---	---	3,249	387	3,511	---	---	---	3,194	317
1	266	---	---	---	266	---	137	---	---	---	137	---
										Total trips:		23,509

TULSA, PORT OF CATOOSA, OK

	Inbound						Outbound					
Grand Total	1,256	---	---	294	764	198	1,217	---	---	290	728	199

DOMESTIC

Total	1,256	---	---	294	764	198	1,217	---	---	290	728	199
13	1	---	---	---	1	---	1	---	---	---	1	---
12	---	---	---	---	---	---	2	---	---	---	2	---
11	2	---	---	---	2	---	9	---	---	---	2	7
10	11	---	---	5	5	1	64	---	---	5	4	55
9	289	---	---	181	105	3	385	---	---	189	118	78
8	340	---	---	14	315	11	293	---	---	17	263	13
7	140	---	---	66	71	3	77	---	---	55	16	6
6	42	---	---	28	14	---	27	---	---	23	4	---
5	3	---	---	---	3	---	3	---	---	---	---	3
4	---	---	---	---	---	---	1	---	---	---	---	1
3	7	---	---	---	2	5	6	---	---	1	2	3
2	420	---	---	---	245	175	314	---	---	---	281	33
1	1	---	---	---	1	---	35	---	---	---	35	---
										Total trips:		2,473

BLACK RIVER, AR AND MO
No Vessel Trips Reported

UPPER WHITE RIVER, AR ABOVE BATESVILLE, AR
(6 feet and less)

	Upbound						Downbound					
Grand Total	147	147	---	---	---	---	147	147	---	---	---	---
										Total trips:		294

Trips and Drafts of Vessels, 2007
(draft in feet)

Draft	Self Propelled Vessels				Non-Self Propelled Vessels		Self Propelled Vessels				Non-Self Propelled Vessels	
	Total	Dry Cargo	Tanker	Tow or Tug	Dry Cargo	Tanker	Total	Dry Cargo	Tanker	Tow or Tug	Dry Cargo	Tanker
ILLINOIS RIVER, IL												
				Upbound						Downbound		
Grand Total	20,731	---	---	3,634	13,829	3,268	21,651	---	---	3,546	15,043	3,062
DOMESTIC												
Total	20,731	---	---	3,634	13,829	3,268	21,651	---	---	3,546	15,043	3,062
12	300	---	---	---	291	9	66	---	---	---	65	1
11	496	---	---	1	442	53	262	---	---	1	197	64
10	411	---	---	44	143	224	420	---	---	44	161	215
9	3,279	---	---	700	1,732	847	5,808	---	---	615	4,824	369
8	5,814	---	---	1,328	3,953	533	6,347	---	---	1,305	4,513	529
7	1,106	---	---	651	385	70	1,117	---	---	642	408	67
6	761	---	---	616	119	26	824	---	---	642	166	16
5	288	---	---	232	34	22	245	---	---	233	6	6
4	30	---	---	13	13	4	81	---	---	16	6	59
3	65	---	---	---	52	13	137	---	---	---	29	108
2	8,151	---	---	49	6,635	1,467	6,307	---	---	48	4,641	1,618
1	30	---	---	---	30	---	37	---	---	---	27	10
										Total trips:		42,382
CHICAGO SANITARY AND SHIP CANAL, IL												
				Upbound						Downbound		
Grand Total	11,360	---	1	1,896	7,912	1,551	11,507	---	1	2,090	7,892	1,524
FOREIGN												
Total	1	---	1	---	---	---	1	---	1	---	---	---
≤ 12	1	---	1	---	---	---	1	---	1	---	---	---
DOMESTIC												
Total	11,359	---	---	1,896	7,912	1,551	11,506	---	---	2,090	7,892	1,524
≤ 12	11,359	---	---	1,896	7,912	1,551	11,506	---	---	2,090	7,892	1,524
										Total trips:		22,867
CHICAGO RIVER, SOUTH BRANCH, IL												
				Upbound						Downbound		
Grand Total	2,549	---	1	254	2,274	20	2,550	---	1	258	2,267	24
FOREIGN												
Total	1	---	1	---	---	---	1	---	1	---	---	---
≤ 12	1	---	1	---	---	---	1	---	1	---	---	---
DOMESTIC												
Total	2,548	---	---	254	2,274	20	2,549	---	---	258	2,267	24
≤ 12	2,548	---	---	254	2,274	20	2,549	---	---	258	2,267	24
										Total trips:		5,099
CALUMET-SAG CHANNEL, IL												
				Upbound						Downbound		
Grand Total	3,472	---	---	321	2,772	379	3,471	---	---	304	2,777	390
DOMESTIC												
Total	3,472	---	---	321	2,772	379	3,471	---	---	304	2,777	390
12	10	---	---	2	8	---	5	---	---	1	4	---
11	17	---	---	---	16	1	18	---	---	---	18	---
10	55	---	---	7	27	21	48	---	---	11	15	22
9	1,184	---	---	34	1,030	120	534	---	---	29	451	54
8	1,028	---	---	175	798	55	848	---	---	154	661	33
7	204	---	---	58	139	7	174	---	---	58	105	11
6	75	---	---	22	50	3	67	---	---	23	43	1
5	46	---	---	19	20	7	30	---	---	21	6	3
4	12	---	---	1	10	1	9	---	---	1	8	---

Trips and Drafts of Vessels, 2007
(draft in feet)

Draft	Self Propelled Vessels				Non-Self Propelled Vessels		Self Propelled Vessels				Non-Self Propelled Vessels	
	Total	Dry Cargo	Tanker	Tow or Tug	Dry Cargo	Tanker	Total	Dry Cargo	Tanker	Tow or Tug	Dry Cargo	Tanker

CALUMET-SAG CHANNEL, IL - continued

Upbound

Downbound

DOMESTIC

3	29	—	—	—	6	23	44	—	—	—	18	26
2	800	—	—	2	658	140	1,684	—	—	3	1,444	237
1	12	—	—	1	10	1	10	—	—	3	4	3
Total trips:											6,943	

ILLINOIS WATERWAY, IL

Upbound

Downbound

Grand Total	25,893	—	1	4,565	17,885	3,442	26,029	—	1	4,464	18,316	3,248
--------------------	---------------	---	----------	--------------	---------------	--------------	---------------	---	----------	--------------	---------------	--------------

FOREIGN

Total	1	—	1	—	—	—	1	—	1	—	—	—
≤ 12	1	—	1	—	—	—	1	—	1	—	—	—

DOMESTIC

Total	25,892	—	—	4,565	17,885	3,442	26,028	—	—	4,464	18,316	3,248
≤ 12	25,892	—	—	4,565	17,885	3,442	26,028	—	—	4,464	18,316	3,248
Total trips:											51,922	

Trips and Drafts of Vessels, 2007
(draft in feet)

Draft	Self Propelled Vessels				Non-Self Propelled Vessels		Self Propelled Vessels				Non-Self Propelled Vessels	
	Total	Dry Cargo	Tanker	Tow or Tug	Dry Cargo	Tanker	Total	Dry Cargo	Tanker	Tow or Tug	Dry Cargo	Tanker

MISSOURI RIVER, FORT BENTON, MT TO THE MOUTH (CONSOLIDATED REPORT)

Upbound							Downbound					
Grand Total	44,869	24,000	—	10,338	10,473	58	44,875	24,000	—	10,339	10,500	36
DOMESTIC												
Total	44,869	24,000	—	10,338	10,473	58	44,875	24,000	—	10,339	10,500	36
10	25	—	—	13	—	12	19	—	—	13	6	—
9	54	—	—	14	37	3	20	—	—	11	9	—
8	426	—	—	22	387	17	1,291	—	—	210	1,081	—
7	1,696	—	—	35	1,637	24	1,645	—	—	32	1,613	—
6	2,737	—	—	2,514	223	—	4,256	—	—	2,248	2,008	—
5	6,000	—	—	4,675	1,325	—	6,318	—	—	4,676	1,642	—
4	24,533	24,000	—	527	6	—	24,668	24,000	—	571	97	—
3	1,380	—	—	1,362	18	—	1,509	—	—	1,402	107	—
2	5,802	—	—	—	5,800	2	2,846	—	—	—	2,810	36
1	2,216	—	—	1,176	1,040	—	2,303	—	—	1,176	1,127	—
Total trips:											89,744	

MISSOURI RIVER, KANSAS CITY TO THE MOUTH

Upbound							Downbound					
Grand Total	42,939	24,000	—	9,406	9,475	58	42,947	24,000	—	9,408	9,503	36
DOMESTIC												
Total	42,939	24,000	—	9,406	9,475	58	42,947	24,000	—	9,408	9,503	36
10	25	—	—	13	—	12	19	—	—	13	6	—
9	54	—	—	14	37	3	20	—	—	11	9	—
8	426	—	—	22	387	17	1,291	—	—	210	1,081	—
7	1,696	—	—	35	1,637	24	1,645	—	—	32	1,613	—
6	2,575	—	—	2,352	223	—	3,988	—	—	2,248	1,740	—
5	4,914	—	—	3,744	1,170	—	4,880	—	—	3,745	1,135	—
4	24,694	24,000	—	688	6	—	24,668	24,000	—	571	97	—
3	1,380	—	—	1,362	18	—	1,509	—	—	1,402	107	—
2	4,959	—	—	—	4,957	2	2,624	—	—	—	2,588	36
1	2,216	—	—	1,176	1,040	—	2,303	—	—	1,176	1,127	—
Total trips:											85,886	

MISSOURI RIVER, OMAHA TO KANSAS CITY

Upbound							Downbound					
Grand Total	3,600	—	—	1,792	1,807	1	3,857	—	—	1,797	2,059	1
DOMESTIC												
Total	3,600	—	—	1,792	1,807	1	3,857	—	—	1,797	2,059	1
8	—	—	—	—	—	—	195	—	—	—	195	—
7	1	—	—	1	—	—	571	—	—	1	570	—
6	—	—	—	—	—	—	47	—	—	5	42	—
5	1,990	—	—	1,791	199	—	2,634	—	—	1,791	843	—
4	—	—	—	—	—	—	7	—	—	—	7	—
3	—	—	—	—	—	—	60	—	—	—	60	—
2	1,609	—	—	—	1,608	1	343	—	—	—	342	1
Total trips:											7,457	

PORT OF KANSAS CITY

Inbound							Outbound					
Grand Total	6,579	—	—	3,328	3,195	56	6,576	—	—	3,319	3,221	36
DOMESTIC												
Total	6,579	—	—	3,328	3,195	56	6,576	—	—	3,319	3,221	36
10	12	—	—	—	—	12	—	—	—	—	—	—
9	5	—	—	—	2	3	3	—	—	—	3	—
8	120	—	—	9	94	17	18	—	—	5	13	—
7	855	—	—	18	813	24	264	—	—	12	252	—
6	47	—	—	1	46	—	7	—	—	1	6	—
5	4,128	—	—	3,300	828	—	4,131	—	—	3,301	830	—

Trips and Drafts of Vessels, 2007
(draft in feet)

Draft	Self Propelled Vessels				Non-Self Propelled Vessels		Self Propelled Vessels				Non-Self Propelled Vessels	
	Total	Dry Cargo	Tanker	Tow or Tug	Dry Cargo	Tanker	Total	Dry Cargo	Tanker	Tow or Tug	Dry Cargo	Tanker

PORT OF KANSAS CITY - continued

Inbound

Outbound

DOMESTIC

4	10	—	—	—	10	—	3	—	—	—	3	—
3	84	—	—	—	84	—	72	—	—	—	72	—
2	1,318	—	—	—	1,318	—	2,078	—	—	—	2,042	36
											Total trips:	13,155

MISSOURI RIVER, SIOUX CITY TO OMAHA
(8 feet and less)

Upbound

Downbound

Grand Total	5	—	—	5	—	—	32	—	—	5	27	—
											Total trips:	37

MISSOURI RIVER, FORT BENTON, MT TO SIOUX CITY, IA
No Vessel Trips Reported

Trips and Drafts of Vessels, 2007
(draft in feet)

Draft	Self Propelled Vessels				Non-Self Propelled Vessels		Self Propelled Vessels				Non-Self Propelled Vessels	
	Total	Dry Cargo	Tanker	Tow or Tug	Dry Cargo	Tanker	Total	Dry Cargo	Tanker	Tow or Tug	Dry Cargo	Tanker

CUMBERLAND RIVER, MOUTH TO MILE 552 (CONSOLIDATED REPORT)

	Upbound						Downbound					
Grand Total	43,338	24,302	---	5,312	13,493	231	43,286	24,298	---	5,312	13,481	195
DOMESTIC												
Total	43,338	24,302	---	5,312	13,493	231	43,286	24,298	---	5,312	13,481	195
13	1	---	---	---	1	---	---	---	---	---	---	---
12	7	---	---	---	7	---	29	---	---	---	29	---
11	269	---	---	223	15	31	291	---	---	218	73	---
10	585	---	---	19	544	22	347	---	---	17	329	1
9	32,211	24,277	---	1,166	6,725	43	26,994	24,276	---	1,056	1,659	3
8	2,317	---	---	801	1,463	53	1,374	---	---	756	616	2
7	3,949	12	---	1,600	2,310	27	1,872	6	---	1,726	113	27
6	1,392	13	---	1,353	21	5	1,393	16	---	1,351	26	---
5	147	---	---	143	2	2	262	---	---	182	80	---
4	14	---	---	7	3	4	5	---	---	5	---	---
3	4	---	---	---	3	1	6	---	---	---	5	1
2	2,432	---	---	---	2,390	42	10,544	---	---	1	10,384	159
1	10	---	---	---	9	1	169	---	---	---	167	2
										Total trips:		86,624

CUMBERLAND RIVER, MOUTH TO NASHVILLE, TN

	Upbound						Downbound					
Grand Total	18,687	25	---	4,982	13,489	191	18,682	22	---	4,985	13,480	195
DOMESTIC												
Total	18,687	25	---	4,982	13,489	191	18,682	22	---	4,985	13,480	195
13	1	---	---	---	1	---	---	---	---	---	---	---
12	7	---	---	---	7	---	29	---	---	---	29	---
11	269	---	---	223	15	31	291	---	---	218	73	---
10	585	---	---	19	544	22	249	---	---	17	231	1
9	7,933	---	---	1,165	6,725	43	2,717	---	---	1,055	1,659	3
8	2,153	---	---	663	1,463	27	1,400	---	---	756	616	28
7	3,729	12	---	1,394	2,310	13	1,666	6	---	1,451	208	1
6	1,383	13	---	1,344	21	5	1,371	16	---	1,329	26	---
5	171	---	---	167	2	2	233	---	---	153	80	---
4	14	---	---	7	3	4	5	---	---	5	---	---
3	4	---	---	---	3	1	6	---	---	---	5	1
2	2,428	---	---	---	2,386	42	10,546	---	---	1	10,386	159
1	10	---	---	---	9	1	169	---	---	---	167	2
										Total trips:		37,369

CUMBERLAND RIVER, NASHVILLE, TN TO MILE 552

	Upbound						Downbound					
Grand Total	27,745	24,299	---	811	2,627	8	27,726	24,298	---	812	2,608	8
DOMESTIC												
Total	27,745	24,299	---	811	2,627	8	27,726	24,298	---	812	2,608	8
11	3	---	---	1	---	2	1	---	---	1	---	---
10	132	---	---	---	130	2	---	---	---	---	---	---
9	26,444	24,277	---	13	2,153	1	24,294	24,276	---	14	4	---
8	121	---	---	4	114	3	4	---	---	4	---	---
7	981	9	---	756	216	---	748	6	---	742	---	---
6	51	13	---	37	1	---	67	16	---	51	---	---
2	13	---	---	---	13	---	2,606	---	---	---	2,598	8
1	---	---	---	---	---	---	6	---	---	---	6	---
										Total trips:		55,471

Trips and Drafts of Vessels, 2007
(draft in feet)

Draft	Self Propelled Vessels				Non-Self Propelled Vessels			Self Propelled Vessels				Non-Self Propelled Vessels	
	Total	Dry Cargo	Tanker	Tow or Tug	Dry Cargo	Tanker		Total	Dry Cargo	Tanker	Tow or Tug	Dry Cargo	Tanker

PORT OF NASHVILLE, TN

	Inbound						Outbound					
Grand Total	5,298	23	—	2,491	2,654	130	5,264	21	—	2,479	2,630	134

DOMESTIC

Total	5,298	23	—	2,491	2,654	130	5,264	21	—	2,479	2,630	134
13	1	—	—	—	1	—	—	—	—	—	—	—
12	5	—	—	—	5	—	—	—	—	—	—	—
11	85	—	—	50	6	29	51	—	—	51	—	—
10	43	—	—	7	17	19	12	—	—	7	4	1
9	860	—	—	512	319	29	577	—	—	510	66	1
8	618	—	—	156	456	6	287	—	—	145	117	25
7	2,248	7	—	585	1,647	9	613	8	—	586	18	1
6	1,208	16	—	1,180	8	4	1,194	13	—	1,179	2	—
5	1	—	—	1	—	—	1	—	—	1	—	—
4	3	—	—	—	—	3	—	—	—	—	—	—
3	1	—	—	—	1	—	—	—	—	—	—	—
2	225	—	—	—	194	31	2,525	—	—	—	2,421	104
1	—	—	—	—	—	—	4	—	—	—	2	2
										Total trips:		10,562

TENNESSEE RIVER, TN, AL AND KY

	Upbound						Downbound					
Grand Total	37,731	1	—	9,005	26,604	2,121	37,687	2	—	9,008	26,554	2,123

DOMESTIC

Total	37,731	1	—	9,005	26,604	2,121	37,687	2	—	9,008	26,554	2,123
13	1	—	—	—	1	—	15	—	—	—	15	—
12	43	—	—	—	35	8	41	—	—	—	41	—
11	410	—	—	222	71	117	384	—	—	176	203	5
10	1,656	—	—	48	1,316	292	764	—	—	48	672	44
9	13,904	—	—	1,227	12,157	520	8,927	—	—	1,688	7,026	213
8	6,289	—	—	2,221	3,658	410	4,790	—	—	2,035	2,536	219
7	4,915	1	—	2,616	2,230	68	3,330	2	—	2,485	809	34
6	1,428	—	—	1,036	362	30	1,144	—	—	1,023	111	10
5	727	—	—	572	116	39	676	—	—	538	79	59
4	289	—	—	182	81	26	215	—	—	136	25	54
3	1,406	—	—	866	371	169	1,218	—	—	862	148	208
2	6,440	—	—	15	5,993	432	15,423	—	—	17	14,150	1,256
1	223	—	—	—	213	10	760	—	—	—	739	21
										Total trips:		75,418

BARKLEY CANAL, CUMBERLAND AND TENNESSEE RIVERS, TN

	Upbound						Downbound					
Grand Total	10,278	2	—	1,131	8,979	166	10,452	1	—	1,338	8,948	165

DOMESTIC

Total	10,278	2	—	1,131	8,979	166	10,452	1	—	1,338	8,948	165
12	7	—	—	—	7	—	8	—	—	—	8	—
11	135	—	—	92	12	31	84	—	—	72	12	—
10	483	—	—	8	453	22	29	—	—	7	21	1
9	6,292	—	—	336	5,930	26	878	—	—	582	279	17
8	1,458	—	—	282	1,142	34	587	—	—	328	250	9
7	1,459	2	—	329	1,119	9	1,008	1	—	280	725	2
6	54	—	—	33	17	4	41	—	—	29	12	—
5	54	—	—	51	2	1	95	—	—	39	55	1
4	2	—	—	—	—	2	1	—	—	—	—	1
3	6	—	—	—	4	2	4	—	—	—	4	—
2	323	—	—	—	288	35	7,602	—	—	1	7,470	131
1	5	—	—	—	5	—	115	—	—	—	112	3
										Total trips:		20,730

Trips and Drafts of Vessels, 2007
(draft in feet)

Draft	Self Propelled Vessels				Non-Self Propelled Vessels		Self Propelled Vessels				Non-Self Propelled Vessels	
	Total	Dry Cargo	Tanker	Tow or Tug	Dry Cargo	Tanker	Total	Dry Cargo	Tanker	Tow or Tug	Dry Cargo	Tanker
GUNTERSVILLE, AL												
				Inbound						Outbound		
Grand Total	1,198	---	---	94	1,046	58	1,210	---	---	95	1,060	55
DOMESTIC												
Total	1,198	---	---	94	1,046	58	1,210	---	---	95	1,060	55
12	5	---	---	---	5	---	1	---	---	---	1	---
11	15	---	---	---	15	---	2	---	---	---	2	---
10	22	---	---	---	22	---	1	---	---	---	1	---
9	680	---	---	17	647	16	67	---	---	18	46	3
8	317	---	---	53	252	12	89	---	---	53	30	6
7	52	---	---	17	31	4	19	---	---	17	2	---
6	20	---	---	7	13	---	9	---	---	7	2	---
3	---	---	---	---	---	---	23	---	---	---	4	19
2	67	---	---	---	41	26	727	---	---	---	700	27
1	20	---	---	---	20	---	272	---	---	---	272	---
										Total trips:		2,408
CHATTANOOGA, TN												
				Inbound						Outbound		
Grand Total	1,990	---	---	314	1,528	148	1,977	---	---	309	1,540	128
DOMESTIC												
Total	1,990	---	---	314	1,528	148	1,977	---	---	309	1,540	128
12	6	---	---	---	6	---	---	---	---	---	---	---
11	4	---	---	---	2	2	5	---	---	---	4	1
10	30	---	---	7	13	10	6	---	---	5	1	---
9	569	---	---	23	456	90	144	---	---	21	117	6
8	694	---	---	47	617	30	143	---	---	47	95	1
7	323	---	---	125	193	5	127	---	---	122	5	---
6	137	---	---	106	29	2	108	---	---	106	2	---
5	36	---	---	---	35	1	2	---	---	1	1	---
4	4	---	---	---	4	---	---	---	---	---	---	---
3	---	---	---	---	---	---	19	---	---	---	4	15
2	187	---	---	6	173	8	1,422	---	---	7	1,310	105
1	---	---	---	---	---	---	1	---	---	---	1	---
										Total trips:		3,967
KNOXVILLE, TN												
				Inbound						Outbound		
Grand Total	127	---	---	38	7	82	99	---	---	32	6	61
DOMESTIC												
Total	127	---	---	38	7	82	99	---	---	32	6	61
11	2	---	---	1	---	1	1	---	---	1	---	---
10	21	---	---	7	---	14	7	---	---	7	---	---
9	29	---	---	11	---	18	10	---	---	10	---	---
8	37	---	---	9	1	27	6	---	---	6	---	---
7	14	---	---	3	---	11	1	---	---	1	---	---
6	7	---	---	---	1	6	---	---	---	---	---	---
5	10	---	---	6	2	2	6	---	---	6	---	---
4	2	---	---	---	---	2	---	---	---	---	---	---
3	3	---	---	---	2	1	---	---	---	---	---	---
2	1	---	---	1	---	---	62	---	---	1	---	61
1	1	---	---	---	1	---	6	---	---	---	6	---
										Total trips:		226
CLINCH RIVER, TN (7 feet and less)												
				Upbound						Downbound		
Grand Total	17	---	---	2	15	---	15	---	---	2	13	---
										Total trips:		32
ELK RIVER, AL AND TN No Vessel Trips Reported												

Trips and Drafts of Vessels, 2007
(draft in feet)

Draft	Self Propelled Vessels				Non-Self Propelled Vessels		Self Propelled Vessels				Non-Self Propelled Vessels	
	Total	Dry Cargo	Tanker	Tow or Tug	Dry Cargo	Tanker	Total	Dry Cargo	Tanker	Tow or Tug	Dry Cargo	Tanker
HIWASSEE RIVER, TN (11 feet and less)												
	Upbound						Downbound					
Grand Total	263	---	---	---	201	62	267	---	---	---	205	62
										Total trips:		530

Trips and Drafts of Vessels, 2007
(draft in feet)

Draft	Self Propelled Vessels				Non-Self Propelled Vessels		Self Propelled Vessels				Non-Self Propelled Vessels	
	Total	Dry Cargo	Tanker	Tow or Tug	Dry Cargo	Tanker	Total	Dry Cargo	Tanker	Tow or Tug	Dry Cargo	Tanker

GREEN AND BARREN RIVERS, KY

	Upbound						Downbound					
Grand Total	15,954	9,039	---	1,916	4,999	---	15,946	9,039	---	1,912	4,994	1
DOMESTIC												
Total	15,954	9,039	---	1,916	4,999	---	15,946	9,039	---	1,912	4,994	1
12	---	---	---	---	---	---	18	---	---	---	18	---
11	1	---	---	---	1	---	4	---	---	---	4	---
10	3	---	---	---	3	---	38	---	---	---	38	---
9	11,261	9,039	---	169	2,053	---	11,765	9,039	---	177	2,549	---
8	965	---	---	546	419	---	1,011	---	---	570	441	---
7	965	---	---	935	30	---	1,018	---	---	931	87	---
6	276	---	---	265	11	---	239	---	---	233	6	---
5	2	---	---	1	1	---	1	---	---	1	---	---
3	1	---	---	---	1	---	---	---	---	---	---	---
2	2,480	---	---	---	2,480	---	1,850	---	---	---	1,849	1
1	---	---	---	---	---	---	2	---	---	---	2	---
											Total trips:	31,900

KENTUCKY RIVER, KY
(9 feet and less)

	Upbound						Downbound					
Grand Total	32,571	32,571	---	---	---	---	32,570	32,570	---	---	---	---
											Total trips:	65,141

Trips and Drafts of Vessels, 2007
(draft in feet)

Draft	Self Propelled Vessels				Non-Self Propelled Vessels		Self Propelled Vessels				Non-Self Propelled Vessels	
	Total	Dry Cargo	Tanker	Tow or Tug	Dry Cargo	Tanker	Total	Dry Cargo	Tanker	Tow or Tug	Dry Cargo	Tanker

BIG SANDY RIVER, TUG AND LEVISA FORKS, KY AND WV

	Upbound						Downbound					
Grand Total	16,564	---	---	5,205	10,380	979	16,230	---	---	4,998	10,252	980

DOMESTIC

Total	16,564	---	---	5,205	10,380	979	16,230	---	---	4,998	10,252	980
11	63	---	---	5	36	22	184	---	---	4	171	9
10	197	---	---	37	116	44	474	---	---	37	419	18
9	1,636	---	---	60	1,342	234	7,051	---	---	55	6,729	267
8	1,199	---	---	354	677	168	1,732	---	---	362	1,226	144
7	729	---	---	397	96	236	601	---	---	349	66	186
6	1,648	---	---	1,544	15	89	1,584	---	---	1,510	15	59
5	2,218	---	---	2,203	6	9	2,109	---	---	2,076	1	32
4	187	---	---	182	1	4	201	---	---	182	---	19
3	28	---	---	1	---	27	62	---	---	---	1	61
2	8,657	---	---	422	8,090	145	2,220	---	---	423	1,624	173
1	2	---	---	---	1	1	12	---	---	---	---	12
										Total trips:		32,794

KANAWHA RIVER, WV

	Upbound						Downbound					
Grand Total	18,022	---	---	5,203	12,088	731	17,023	---	---	5,192	11,073	758

DOMESTIC

Total	18,022	---	---	5,203	12,088	731	17,023	---	---	5,192	11,073	758
11	---	---	---	---	---	---	143	---	---	---	143	---
10	30	---	---	4	22	4	272	---	---	5	267	---
9	2,714	---	---	1,014	1,535	165	9,543	---	---	1,011	8,519	13
8	1,456	---	---	931	347	178	2,438	---	---	938	1,484	16
7	1,816	---	---	1,630	33	153	1,837	---	---	1,643	127	67
6	1,577	---	---	1,494	4	79	1,498	---	---	1,462	9	27
5	105	---	---	97	---	8	98	---	---	97	1	---
4	8	---	---	1	---	7	1	---	---	1	---	---
3	49	---	---	22	4	23	62	---	---	22	2	38
2	8,608	---	---	---	8,494	114	1,066	---	---	---	504	562
1	1,659	---	---	10	1,649	---	65	---	---	13	17	35
										Total trips:		35,045

ELK RIVER HARBOR, WV
(10 feet and less)

	Upbound						Downbound					
Grand Total	351	---	---	200	142	9	345	---	---	200	142	3
										Total trips:		696

LITTLE KANAWHA RIVER, WV
(10 feet and less)

	Upbound						Downbound					
Grand Total	233	---	---	149	80	4	235	---	---	149	79	7
										Total trips:		468

MUSKINGUM RIVER, OH
(5 feet and less)

	Upbound						Downbound					
Grand Total	5	---	---	5	---	---	5	---	---	5	---	---
										Total trips:		10

Trips and Drafts of Vessels, 2007
(draft in feet)

Draft	Self Propelled Vessels				Non-Self Propelled Vessels		Self Propelled Vessels				Non-Self Propelled Vessels	
	Total	Dry Cargo	Tanker	Tow or Tug	Dry Cargo	Tanker	Total	Dry Cargo	Tanker	Tow or Tug	Dry Cargo	Tanker

PORT OF PITTSBURGH, PA

	Inbound						Outbound					
Grand Total	41,729	1,047	---	13,266	26,325	1,091	41,578	1,046	---	13,261	26,210	1,061
DOMESTIC												
Total	41,729	1,047	---	13,266	26,325	1,091	41,578	1,046	---	13,261	26,210	1,061
13	4	---	---	---	4	---	---	---	---	---	---	---
12	64	---	---	---	59	5	93	---	---	---	93	---
11	58	---	---	---	58	---	85	---	---	---	85	---
10	990	---	---	319	653	18	567	---	---	318	246	3
9	10,216	---	---	673	9,205	338	6,941	---	---	657	6,144	140
8	5,618	---	---	1,784	3,618	216	5,854	---	---	1,778	3,992	84
7	7,420	---	---	6,038	1,309	73	7,567	---	---	6,045	1,495	27
≤ 6	17,359	1,047	---	4,452	11,419	441	20,471	1,046	---	4,463	14,155	807
										Total trips:		83,307

MONONGAHELA RIVER, PA AND WV

	Upbound						Downbound					
Grand Total	30,094	1,000	---	9,385	19,418	291	30,145	1,093	---	9,396	19,387	269
DOMESTIC												
Total	30,094	1,000	---	9,385	19,418	291	30,145	1,093	---	9,396	19,387	269
12	6	---	---	---	1	5	134	---	---	---	134	---
11	32	---	---	---	32	---	65	---	---	---	65	---
10	691	---	---	210	470	11	452	---	---	211	241	---
9	5,794	---	---	283	5,472	39	6,689	---	---	267	6,403	19
8	4,315	---	---	1,356	2,900	59	5,429	---	---	1,427	3,977	25
7	6,296	---	---	5,456	815	25	6,026	---	---	5,422	599	5
6	2,493	854	---	1,478	148	13	1,713	179	---	1,450	84	---
5	740	146	---	583	10	1	1,540	914	---	599	25	2
4	1	---	---	---	---	---	7	---	---	---	7	---
3	15	---	---	2	4	9	29	---	---	3	10	16
2	9,666	---	---	17	9,521	128	8,060	---	---	17	7,841	202
1	45	---	---	---	45	---	1	---	---	---	1	---
										Total trips:		60,239

ALLEGHENY RIVER, PA IMPROVED PORTION

	Upbound						Downbound					
Grand Total	4,319	1	---	1,704	2,458	156	4,265	1	---	1,678	2,444	142
DOMESTIC												
Total	4,319	1	---	1,704	2,458	156	4,265	1	---	1,678	2,444	142
11	17	---	---	---	17	---	---	---	---	---	---	---
10	114	---	---	57	55	2	59	---	---	57	1	1
9	858	---	---	12	784	62	85	---	---	11	36	38
8	376	---	---	42	284	50	83	---	---	41	33	9
7	365	---	---	257	95	13	632	---	---	252	379	1
6	90	1	---	84	3	2	85	---	---	80	5	---
5	1,252	---	---	1,251	1	---	1,996	1	---	1,235	760	---
4	2	---	---	---	1	1	4	---	---	---	3	1
3	2	---	---	1	1	---	4	---	---	2	---	2
2	1,243	---	---	---	1,217	26	1,288	---	---	---	1,198	90
1	---	---	---	---	---	---	29	---	---	---	29	---
										Total trips:		8,584

ALLEGHENY RIVER, PA OPEN CHANNEL PORTION
No Vessel Trips Reported

Trips and Drafts of Vessels, 2007
(draft in feet)

Draft	Self Propelled Vessels				Non-Self Propelled Vessels		Self Propelled Vessels				Non-Self Propelled Vessels	
	Total	Dry Cargo	Tanker	Tow or Tug	Dry Cargo	Tanker	Total	Dry Cargo	Tanker	Tow or Tug	Dry Cargo	Tanker

OHIO RIVER

	Upbound						Downbound					
Grand Total	245,203	38,356	—	51,001	145,716	10,130	249,872	38,355	—	50,920	150,546	10,051

DOMESTIC

Total	245,203	38,356	—	51,001	145,716	10,130	249,872	38,355	—	50,920	150,546	10,051
13	20	—	—	—	20	—	61	—	—	—	61	—
12	77	—	—	—	35	42	861	—	—	—	860	1
11	2,060	1	—	755	1,163	141	1,821	—	—	799	1,012	10
10	4,477	—	—	1,730	2,283	464	4,482	—	—	1,655	2,711	116
9	83,733	37,333	—	6,236	37,935	2,229	86,040	37,333	—	5,904	41,302	1,501
8	25,341	—	—	9,410	14,494	1,437	24,570	—	—	9,247	14,518	805
7	16,913	—	—	12,232	4,055	626	19,191	—	—	12,366	6,012	813
6	11,130	176	—	9,507	1,211	236	11,196	178	—	9,623	1,219	176
5	8,599	144	—	8,251	116	88	9,023	142	—	8,417	295	169
4	1,310	702	—	390	85	133	1,251	702	—	382	18	149
3	15,333	—	—	145	14,978	210	15,348	—	—	141	14,959	248
2	75,252	—	—	2,301	68,555	4,396	73,812	—	—	2,326	65,547	5,939
1	958	—	—	44	786	128	2,216	—	—	60	2,032	124
										Total trips:		495,075

PORT OF HUNTINGTON - TRISTATE

	Inbound						Outbound					
Grand Total	63,989	—	—	25,275	34,305	4,409	64,962	—	—	25,306	35,234	4,422

DOMESTIC

Total	63,989	—	—	25,275	34,305	4,409	64,962	—	—	25,306	35,234	4,422
11	106	—	—	5	76	25	494	—	—	4	482	8
10	585	—	—	158	370	57	1,569	—	—	158	1,338	73
9	11,339	—	—	2,523	8,374	442	26,251	—	—	2,531	22,556	1,164
8	4,875	—	—	3,076	1,465	334	7,368	—	—	3,096	3,748	524
7	5,456	—	—	5,076	116	264	6,241	—	—	5,072	306	863
6	6,325	—	—	6,169	26	130	6,393	—	—	6,165	39	189
5	5,722	—	—	5,695	6	21	5,800	—	—	5,672	7	121
4	243	—	—	225	2	16	338	—	—	258	—	80
3	154	—	—	33	9	112	172	—	—	32	9	131
2	27,443	—	—	2,304	22,230	2,909	10,112	—	—	2,306	6,633	1,173
1	1,741	—	—	11	1,631	99	224	—	—	12	116	96
										Total trips:		128,951

CINCINNATI, OH

	Inbound						Outbound					
Grand Total	33,644	24,517	—	1,897	5,472	1,758	33,686	24,517	—	1,890	5,522	1,757

DOMESTIC

Total	33,644	24,517	—	1,897	5,472	1,758	33,686	24,517	—	1,890	5,522	1,757
13	11	—	—	—	11	—	4	—	—	—	4	—
12	8	—	—	—	1	7	7	—	—	—	7	—
11	28	—	—	—	22	6	48	—	—	—	48	—
10	557	—	—	249	252	56	322	—	—	254	65	3
9	28,405	24,517	—	717	2,633	538	26,116	24,517	—	715	807	77
8	2,060	—	—	412	1,236	412	809	—	—	404	364	41
7	443	—	—	156	59	228	232	—	—	155	54	23
6	97	—	—	39	14	44	64	—	—	40	22	2
5	340	—	—	317	6	17	321	—	—	313	3	5
4	19	—	—	—	2	17	13	—	—	—	1	12
3	18	—	—	5	5	8	95	—	—	7	8	80
2	1,620	—	—	2	1,194	424	5,536	—	—	2	4,092	1,442
1	38	—	—	—	37	1	119	—	—	—	47	72
										Total trips:		67,330

Trips and Drafts of Vessels, 2007
(draft in feet)

Draft	Self Propelled Vessels				Non-Self Propelled Vessels		Self Propelled Vessels				Non-Self Propelled Vessels	
	Total	Dry Cargo	Tanker	Tow or Tug	Dry Cargo	Tanker	Total	Dry Cargo	Tanker	Tow or Tug	Dry Cargo	Tanker
LOUISVILLE, KY												
	Inbound						Outbound					
Grand Total	6,057	---	---	1,065	3,778	1,214	5,987	---	---	1,026	3,735	1,226
DOMESTIC												
Total	6,057	---	---	1,065	3,778	1,214	5,987	---	---	1,026	3,735	1,226
11	17	---	---	---	9	8	1	---	---	---	1	---
10	48	---	---	7	9	32	7	---	---	7	---	---
9	1,223	---	---	186	696	341	225	---	---	186	18	21
8	1,458	---	---	319	985	154	416	---	---	319	68	29
7	2,277	---	---	468	1,497	312	505	---	---	430	43	32
6	347	---	---	68	244	35	652	---	---	68	575	9
5	153	---	---	6	85	62	8	---	---	6	---	2
4	36	---	---	---	---	36	6	---	---	---	---	6
3	26	---	---	11	4	11	61	---	---	10	3	48
2	470	---	---	---	249	221	3,920	---	---	---	2,871	1,049
1	2	---	---	---	---	2	186	---	---	---	156	30
										Total trips:		12,044
MOUNT VERNON, IN												
	Inbound						Outbound					
Grand Total	2,866	---	---	448	1,643	775	2,801	---	---	439	1,599	763
DOMESTIC												
Total	2,866	---	---	448	1,643	775	2,801	---	---	439	1,599	763
12	7	---	---	---	---	7	11	---	---	---	10	1
11	18	---	---	2	4	12	51	---	---	1	50	---
10	62	---	---	16	17	29	64	---	---	15	42	7
9	280	---	---	111	110	59	1,311	---	---	109	1,096	106
8	335	---	---	226	77	32	653	---	---	223	188	242
7	101	---	---	76	14	11	154	---	---	75	27	52
6	5	---	---	2	2	1	45	---	---	1	3	41
5	5	---	---	---	3	2	10	---	---	---	---	10
4	---	---	---	---	---	---	17	---	---	---	---	17
3	23	---	---	---	23	---	11	---	---	---	2	9
2	2,014	---	---	2	1,391	621	457	---	---	2	180	275
1	16	---	---	13	2	1	17	---	---	13	1	3
										Total trips:		5,667
OHIO RIVER SYSTEM												
	Upbound						Downbound					
Grand Total	341,022	104,992	---	71,487	153,974	10,569	368,912	104,991	13,973	66,105	173,252	10,591
DOMESTIC												
Total	341,022	104,992	---	71,487	153,974	10,569	368,912	104,991	13,973	66,105	173,252	10,591
13	21	---	---	---	21	---	60	---	---	---	60	---
12	97	---	---	---	55	42	889	---	---	---	888	1
11	2,522	1	---	1,065	1,269	187	1,906	---	---	855	1,044	7
10	6,274	---	---	1,867	3,841	566	4,528	---	---	1,632	2,796	100
9	146,404	103,220	---	9,470	31,115	2,599	163,079	103,218	---	12,134	45,273	2,454
8	34,243	---	---	14,040	18,408	1,795	26,643	---	---	10,285	15,753	605
7	19,314	12	---	11,735	6,740	827	23,735	6	---	18,633	4,465	631
6	18,355	868	---	15,559	1,583	345	13,558	923	---	11,239	1,264	132
5	13,708	189	---	13,165	231	123	23,558	142	13,973	8,218	1,062	163
4	1,720	702	---	753	115	150	983	702	---	96	47	138
3	16,667	---	---	1,033	15,284	350	16,278	---	---	1,004	15,030	244
2	78,869	---	---	2,746	72,668	3,455	92,851	---	---	1,940	84,935	5,976
1	2,828	---	---	54	2,644	130	844	---	---	69	635	140
										Total trips:		709,934

Trips and Drafts of Vessels, 2007
(draft in feet)

Draft	Self Propelled Vessels				Non-Self Propelled Vessels		Self Propelled Vessels				Non-Self Propelled Vessels	
	Total	Dry Cargo	Tanker	Tow or Tug	Dry Cargo	Tanker	Total	Dry Cargo	Tanker	Tow or Tug	Dry Cargo	Tanker

GULF INTRACOASTAL WATERWAY BETWEEN APALACHEE BAY, FL AND THE MEXICAN BORDER (CONSOLIDATED REPORT)

	Upbound						Downbound					
Grand Total	116,496	17,358	48	39,914	21,066	38,110	116,482	17,144	22	40,326	21,413	37,577
DOMESTIC												
Total	116,496	17,358	48	39,914	21,066	38,110	116,482	17,144	22	40,326	21,413	37,577
15	56	2	1	51	—	2	113	—	3	53	—	57
14	105	69	—	35	1	—	189	52	—	137	—	—
13	969	55	—	905	6	3	990	75	6	881	22	6
12	1,007	275	—	428	70	234	905	256	—	415	45	189
11	1,538	116	—	396	233	793	1,372	131	1	368	127	745
10	7,014	3,409	—	1,250	330	2,025	7,000	3,388	—	1,231	464	1,917
9	12,766	189	20	3,112	5,387	4,058	11,360	331	9	3,193	4,264	3,563
8	17,452	1,355	6	9,072	4,379	2,640	17,463	1,263	3	9,259	3,939	2,999
7	15,170	2,441	—	10,734	614	1,381	14,869	2,334	—	10,872	557	1,106
≤ 6	60,419	9,447	21	13,931	10,046	26,974	62,221	9,314	—	13,917	11,995	26,995
										Total trips:		232,978

GULF INTRACOASTAL WATERWAY, APALACHEE BAY TO PANAMA CITY, FL (INCLUDED IN GULF INTRACOASTAL WATERWAY CONSOLIDATED REPORT)

	Upbound						Downbound					
Grand Total	610	3	—	227	61	319	627	—	—	225	65	337
DOMESTIC												
Total	610	3	—	227	61	319	627	—	—	225	65	337
13	1	—	—	1	—	—	1	—	—	1	—	—
12	19	—	—	18	—	1	4	—	—	4	—	—
11	56	—	—	1	—	55	3	—	—	1	—	2
10	95	—	—	40	5	50	62	—	—	48	—	14
9	109	—	—	67	6	36	71	—	—	68	3	—
8	83	—	—	17	10	56	32	—	—	17	1	14
7	65	—	—	6	11	48	13	—	—	6	5	2
≤ 6	182	3	—	77	29	73	441	—	—	80	56	305
										Total trips:		1,237

GULF INTRACOASTAL WATERWAY, PANAMA CITY TO PENSACOLA BAY, FL (INCLUDED IN GULF INTRACOASTAL WATERWAY CONSOLIDATED REPORT)

	Upbound						Downbound					
Grand Total	2,889	3	—	1,460	859	567	2,846	—	—	1,440	859	547
DOMESTIC												
Total	2,889	3	—	1,460	859	567	2,846	—	—	1,440	859	547
13	1	—	—	1	—	—	1	—	—	1	—	—
12	25	—	—	18	6	1	4	—	—	4	—	—
11	118	—	—	1	36	81	3	—	—	1	—	2
10	242	—	—	50	70	122	80	—	—	61	—	19
9	749	—	—	121	576	52	113	—	—	110	3	—
8	1,101	—	—	913	124	64	948	—	—	928	1	19
7	289	—	—	220	17	52	213	—	—	206	5	2
≤ 6	364	3	—	136	30	195	1,484	—	—	129	850	505
										Total trips:		5,735

GULF INTRACOASTAL WATERWAY, PENSACOLA BAY, FL TO MOBILE BAY, AL (INCLUDED IN GULF INTRACOASTAL WATERWAY CONSOLIDATED REPORT)

	Upbound						Downbound					
Grand Total	5,656	1	—	2,060	2,674	921	5,664	1	—	2,059	2,681	923
DOMESTIC												
Total	5,656	1	—	2,060	2,674	921	5,664	1	—	2,059	2,681	923
15	—	—	—	—	—	—	1	—	—	1	—	—
13	1	—	—	1	—	—	1	—	—	1	—	—
12	30	—	—	18	10	2	4	—	—	4	—	—
11	129	—	—	1	42	86	34	—	—	1	—	33
10	329	—	—	63	103	163	82	—	—	67	6	9
9	2,285	—	—	163	2,052	70	164	—	—	148	16	—
8	1,701	—	—	1,227	382	92	1,214	—	—	1,176	31	7

Trips and Drafts of Vessels, 2007
(draft in feet)

Draft	Self Propelled Vessels				Non-Self Propelled Vessels		Self Propelled Vessels				Non-Self Propelled Vessels	
	Total	Dry Cargo	Tanker	Tow or Tug	Dry Cargo	Tanker	Total	Dry Cargo	Tanker	Tow or Tug	Dry Cargo	Tanker

GULF INTRACOASTAL WATERWAY, PENSACOLA BAY, FL TO MOBILE BAY, AL (INCLUDED IN GULF INTRACOASTAL WATERWAY CONSOLIDATED REPORT) - continued
Upbound Downbound

DOMESTIC

7	473	—	—	343	45	85	336	—	—	325	8	3
≤ 6	708	1	—	244	40	423	3,828	1	—	336	2,620	871
Total trips:											11,320	

GULF INTRACOASTAL WATERWAY, LOUISIANA PORTION, LA (INCLUDED IN GULF INTRACOASTAL WATERWAY CONSOLIDATED REPORT)

Grand Total	Upbound						Downbound					
	Total	Dry Cargo	Tanker	Tow or Tug	Dry Cargo	Tanker	Total	Dry Cargo	Tanker	Tow or Tug	Dry Cargo	Tanker

DOMESTIC

Total	74,160	10,279	24	23,418	15,628	24,811	74,433	10,278	12	23,721	15,633	24,789
15	9	2	—	6	1	—	67	—	1	10	—	56
14	72	69	—	2	1	—	159	52	—	107	—	—
13	101	55	—	33	6	7	142	75	6	33	22	6
12	333	138	—	37	20	138	344	154	—	48	36	106
11	1,014	21	—	279	191	523	955	32	—	277	126	520
10	5,632	3,331	—	846	227	1,228	5,770	3,310	—	843	456	1,161
9	7,958	181	1	1,525	3,148	3,103	8,252	306	4	1,564	4,163	2,215
8	10,145	842	2	4,019	3,815	1,467	9,033	731	1	4,178	2,281	1,842
7	8,931	1,858	—	5,696	474	903	8,624	1,752	—	5,593	518	761
6	8,730	1,854	21	5,594	228	1,033	9,093	2,197	—	5,688	326	882
5	5,960	1,209	—	3,864	135	752	5,924	1,075	—	3,889	348	612
4	3,065	484	—	1,326	366	889	2,521	211	—	1,297	265	748
3	1,519	200	—	27	414	878	2,182	260	—	26	759	1,137
2	19,859	35	—	164	6,525	13,135	20,594	123	—	168	6,251	14,052
1	832	—	—	—	77	755	773	—	—	—	82	691
Total trips:											148,593	

GULF INTRACOASTAL WATERWAY, MOBILE BAY, AL TO NEW ORLEANS, LA (INCLUDED IN GULF INTRACOASTAL WATERWAY CONSOLIDATED REPORT)

Grand Total	Upbound						Downbound					
	Total	Dry Cargo	Tanker	Tow or Tug	Dry Cargo	Tanker	Total	Dry Cargo	Tanker	Tow or Tug	Dry Cargo	Tanker

DOMESTIC

Total	12,964	107	1	3,528	5,338	3,990	12,943	100	2	3,530	5,355	3,956
15	—	—	—	—	—	—	1	—	1	—	—	—
14	1	—	—	—	1	—	104	—	—	104	—	—
13	8	1	—	3	4	—	11	—	—	3	4	4
12	38	—	—	2	12	24	29	—	—	2	15	12
11	374	—	—	32	114	228	121	—	—	32	22	67
10	787	1	—	175	75	536	616	—	—	183	151	282
9	1,934	3	1	389	1,128	413	1,636	—	—	294	1,025	317
8	1,943	29	—	1,017	540	357	3,658	25	1	1,058	2,059	515
7	1,506	1	—	1,301	97	107	1,623	3	—	1,341	135	144
≤ 6	6,373	72	—	609	3,367	2,325	5,144	72	—	513	1,944	2,615
Total trips:											25,907	

GULF INTRACOASTAL WATERWAY, MISSISSIPPI RIVER, LA., TO SABINE RIVER, TX (INCLUDED IN GULF INTRACOASTAL WATERWAY CONSOLIDATED REPORT)

Grand Total	Upbound						Downbound					
	Total	Dry Cargo	Tanker	Tow or Tug	Dry Cargo	Tanker	Total	Dry Cargo	Tanker	Tow or Tug	Dry Cargo	Tanker

DOMESTIC

Total	67,084	10,246	24	21,797	12,250	22,767	67,408	10,245	11	21,783	12,601	22,768
15	8	2	—	6	—	—	66	—	—	10	—	56
14	71	69	—	2	—	—	55	52	—	3	—	—
13	92	54	—	33	2	3	139	75	6	33	19	6
12	300	138	—	37	8	117	329	154	—	48	27	100
11	711	21	—	256	77	357	886	32	—	253	107	494
10	5,114	3,331	—	742	154	887	5,399	3,310	—	733	343	1,013
9	6,561	179	1	1,372	2,137	2,872	6,927	306	4	1,409	3,191	2,017
8	8,799	838	2	3,291	3,199	1,469	7,704	727	1	3,428	1,956	1,592
7	8,413	1,857	—	5,290	388	878	8,091	1,752	—	5,243	408	688
≤ 6	37,015	3,757	21	10,768	6,285	16,184	37,812	3,837	—	10,623	6,550	16,802
Total trips:											134,492	

Trips and Drafts of Vessels, 2007
(draft in feet)

Draft	Self Propelled Vessels				Non-Self Propelled Vessels		Self Propelled Vessels				Non-Self Propelled Vessels	
	Total	Dry Cargo	Tanker	Tow or Tug	Dry Cargo	Tanker	Total	Dry Cargo	Tanker	Tow or Tug	Dry Cargo	Tanker

GULF INTRACOASTAL WATERWAY, TEXAS PORTION (INCLUDED IN GULF INTRACOASTAL WATERWAY CONSOLIDATED REPORT)

Grand Total	Upbound						Downbound					
	Total	Dry Cargo	Tanker	Tow or Tug	Dry Cargo	Tanker	Total	Dry Cargo	Tanker	Tow or Tug	Dry Cargo	Tanker
Grand Total	55,819	7,009	27	19,596	4,483	24,704	55,781	7,010	11	19,596	4,477	24,687
DOMESTIC												
Total	55,819	7,009	27	19,596	4,483	24,704	55,781	7,010	11	19,596	4,477	24,687
18	3	—	1	—	—	2	2	—	2	—	—	—
17	—	—	—	—	—	—	1	—	—	—	—	1
16	1	—	—	1	—	—	—	—	—	—	—	—
15	47	—	—	47	—	—	49	—	—	49	—	—
14	34	—	—	34	—	—	32	—	—	32	—	—
13	903	4	—	899	—	—	902	3	—	876	17	6
12	733	137	—	384	40	172	660	102	—	373	21	164
11	835	96	—	311	2	426	905	100	1	291	15	498
10	2,295	82	—	812	26	1,375	2,574	82	—	808	124	1,560
9	5,943	9	20	1,943	856	3,115	6,148	30	5	2,006	1,202	2,905
8	7,859	512	6	4,590	903	1,848	8,438	535	3	4,741	927	2,232
7	8,241	613	—	6,585	212	831	8,179	601	—	6,617	246	715
6	6,945	4,214	—	2,282	115	334	6,883	4,279	—	2,225	142	237
5	2,285	768	—	1,195	106	216	2,075	667	—	1,190	23	195
4	1,233	544	—	369	61	259	1,260	582	—	308	73	297
3	384	29	—	5	137	213	889	29	—	5	332	523
2	17,849	1	—	138	1,994	15,716	16,527	—	—	74	1,311	15,142
1	229	—	—	1	31	197	257	—	—	1	44	212
										Total trips:		111,600

GULF INTRACOASTAL WATERWAY, SABINE RIVER TO GALVESTON, TX (INCLUDED IN GULF INTRACOASTAL WATERWAY CONSOLIDATED REPORT)

Grand Total	Upbound						Downbound					
	Total	Dry Cargo	Tanker	Tow or Tug	Dry Cargo	Tanker	Total	Dry Cargo	Tanker	Tow or Tug	Dry Cargo	Tanker
Grand Total	36,072	852	27	13,455	3,520	18,218	36,046	857	11	13,455	3,505	18,218
DOMESTIC												
Total	36,072	852	27	13,455	3,520	18,218	36,046	857	11	13,455	3,505	18,218
15	51	—	1	48	—	2	52	—	2	49	—	1
14	34	—	—	34	—	—	32	—	—	32	—	—
13	903	4	—	899	—	—	902	3	—	876	17	6
12	467	1	—	359	2	105	488	1	—	353	15	119
11	581	2	—	292	2	285	738	2	1	273	15	447
10	1,801	68	—	671	24	1,038	2,306	68	—	681	124	1,433
9	4,660	2	20	1,268	722	2,648	4,891	17	5	1,345	1,175	2,349
8	5,835	198	6	3,521	744	1,366	6,296	188	3	3,373	946	1,786
7	4,657	147	—	3,896	115	499	4,937	136	—	3,958	217	626
≤ 6	17,083	430	—	2,467	1,911	12,275	15,404	442	—	2,515	996	11,451
										Total trips:		72,118

GULF INTRACOASTAL WATERWAY, GALVESTON TO CORPUS CHRISTI, TX (INCLUDED IN GULF INTRACOASTAL WATERWAY CONSOLIDATED REPORT)

Grand Total	Upbound						Downbound					
	Total	Dry Cargo	Tanker	Tow or Tug	Dry Cargo	Tanker	Total	Dry Cargo	Tanker	Tow or Tug	Dry Cargo	Tanker
Grand Total	24,671	6,060	—	7,626	1,719	9,266	24,504	5,960	2	7,626	1,651	9,265
DOMESTIC												
Total	24,671	6,060	—	7,626	1,719	9,266	24,504	5,960	2	7,626	1,651	9,265
12	290	137	—	23	38	92	206	102	—	25	6	73
11	328	96	—	40	1	191	286	100	—	37	4	145
10	662	15	—	164	10	473	492	14	—	162	30	286
9	2,099	7	—	914	461	717	1,943	14	—	911	167	851
8	3,053	317	—	1,458	468	810	2,704	352	2	1,515	208	627
7	4,083	374	—	3,203	123	383	3,914	371	—	3,267	63	213
≤ 6	14,156	5,114	—	1,824	618	6,600	14,959	5,007	—	1,709	1,173	7,070
										Total trips:		49,175

Trips and Drafts of Vessels, 2007
(draft in feet)

Draft	Self Propelled Vessels				Non-Self Propelled Vessels		Self Propelled Vessels				Non-Self Propelled Vessels	
	Total	Dry Cargo	Tanker	Tow or Tug	Dry Cargo	Tanker	Total	Dry Cargo	Tanker	Tow or Tug	Dry Cargo	Tanker

GULF INTRACOASTAL WATERWAY, CORPUS CHRISTI, TX TO MEXICAN BORDER (INCLUDED IN GULF INTRACOASTAL WATERWAY CONSOLIDATED REPORT)

	Upbound						Downbound					
Grand Total	1,936	235	---	909	355	437	1,931	235	---	910	355	431
DOMESTIC												
Total	1,936	235	---	909	355	437	1,931	235	---	910	355	431
12	19	---	---	17	---	2	32	---	---	18	6	8
11	34	---	---	7	1	26	29	---	---	6	3	20
10	51	---	---	8	---	43	35	---	---	9	1	25
9	307	---	---	192	69	46	371	---	---	190	84	97
8	431	---	---	280	73	78	496	---	---	286	155	55
7	348	96	---	243	9	---	390	96	---	245	34	15
≤ 6	746	139	---	162	203	242	578	139	---	156	72	211
										Total trips:		3,867

Trips and Drafts of Vessels, 2007
(draft in feet)

Draft	Self Propelled Vessels				Non-Self Propelled Vessels		Self Propelled Vessels				Non-Self Propelled Vessels	
	Total	Dry Cargo	Tanker	Tow or Tug	Dry Cargo	Tanker	Total	Dry Cargo	Tanker	Tow or Tug	Dry Cargo	Tanker

PORT MANATEE, FL

	Inbound						Outbound					
Grand Total	304	216	33	18	2	35	302	223	32	16	2	29

FOREIGN

Total	247	216	27	2	—	2	250	223	27	—	—	—
40	—	—	—	—	—	—	3	3	—	—	—	—
39	1	1	—	—	—	—	—	—	—	—	—	—
38	5	4	1	—	—	—	1	—	1	—	—	—
37	6	3	3	—	—	—	7	6	1	—	—	—
36	4	4	—	—	—	—	4	4	—	—	—	—
35	3	2	1	—	—	—	6	6	—	—	—	—
34	10	10	—	—	—	—	4	4	—	—	—	—
33	9	5	4	—	—	—	8	8	—	—	—	—
32	12	8	4	—	—	—	6	6	—	—	—	—
31	8	3	5	—	—	—	6	6	—	—	—	—
30	11	7	4	—	—	—	8	6	2	—	—	—
29	17	13	2	—	—	2	10	8	2	—	—	—
28	4	2	2	—	—	—	5	1	4	—	—	—
27	40	40	—	—	—	—	24	16	8	—	—	—
26	30	30	—	—	—	—	9	5	4	—	—	—
25	4	3	1	—	—	—	23	19	4	—	—	—
24	6	6	—	—	—	—	49	49	—	—	—	—
23	4	4	—	—	—	—	17	16	1	—	—	—
22	35	35	—	—	—	—	41	41	—	—	—	—
21	9	9	—	—	—	—	8	8	—	—	—	—
20	3	3	—	—	—	—	6	6	—	—	—	—
19	6	4	—	2	—	—	—	—	—	—	—	—
18	1	1	—	—	—	—	—	—	—	—	—	—
17	5	5	—	—	—	—	1	1	—	—	—	—
16	3	3	—	—	—	—	2	2	—	—	—	—
15	2	2	—	—	—	—	—	—	—	—	—	—
14	5	5	—	—	—	—	1	1	—	—	—	—
13	1	1	—	—	—	—	—	—	—	—	—	—
12	2	2	—	—	—	—	1	1	—	—	—	—
10	1	1	—	—	—	—	—	—	—	—	—	—

DOMESTIC

Total	57	—	6	16	2	33	52	—	5	16	2	29
36	—	—	—	—	—	—	1	—	1	—	—	—
31	3	—	—	—	—	3	—	—	—	—	—	—
30	2	—	—	—	—	2	1	—	—	—	—	1
29	1	—	—	—	—	1	1	—	—	—	1	—
28	3	—	—	—	—	3	—	—	—	—	—	—
27	1	—	1	—	—	—	—	—	—	—	—	—
26	2	—	1	—	—	1	—	—	—	—	—	—
25	1	—	—	—	—	1	—	—	—	—	—	—
24	5	—	1	3	—	1	5	—	1	3	—	1
23	1	—	—	—	—	1	—	—	—	—	—	—
22	3	—	—	1	—	2	—	—	—	—	—	—
21	4	—	—	1	—	3	—	—	—	—	—	—
20	1	—	—	1	—	—	3	—	—	2	1	—
19	—	—	—	—	—	—	1	—	—	—	—	1
18	1	—	—	1	—	—	1	—	—	1	—	—
15	8	—	—	8	—	—	8	—	—	8	—	—
14	2	—	2	—	—	—	2	—	2	—	—	—
10	1	—	—	—	—	1	—	—	—	—	—	1
8	1	—	1	—	—	—	1	—	1	—	—	—
7	5	—	—	—	—	5	11	—	—	—	—	11
6	6	—	—	1	1	4	4	—	—	1	—	3
5	6	—	—	—	1	5	9	—	—	—	—	9
3	—	—	—	—	—	—	1	—	—	—	—	1
2	—	—	—	—	—	—	1	—	—	—	—	1

Total trips: 606

TAMPA HARBOR, FL

	Inbound						Outbound					
Grand Total	2,797	854	609	494	307	533	2,804	868	610	491	297	538

FOREIGN

Total	1,045	846	167	20	9	3	1,053	863	169	13	5	3
41	—	—	—	—	—	—	1	1	—	—	—	—

Trips and Drafts of Vessels, 2007
(draft in feet)

Draft	Self Propelled Vessels				Non-Self Propelled Vessels		Self Propelled Vessels				Non-Self Propelled Vessels	
	Total	Dry Cargo	Tanker	Tow or Tug	Dry Cargo	Tanker	Total	Dry Cargo	Tanker	Tow or Tug	Dry Cargo	Tanker

TAMPA HARBOR, FL - continued

	Inbound						Outbound					
FOREIGN												
40	31	28	3	—	—	—	19	18	1	—	—	—
39	7	3	4	—	—	—	9	8	1	—	—	—
38	10	7	3	—	—	—	7	6	1	—	—	—
37	10	2	8	—	—	—	5	5	—	—	—	—
36	10	5	5	—	—	—	6	6	—	—	—	—
35	25	20	5	—	—	—	7	7	—	—	—	—
34	58	33	25	—	—	—	22	13	9	—	—	—
33	47	26	21	—	—	—	59	54	5	—	—	—
32	31	24	7	—	—	—	25	22	3	—	—	—
31	23	18	5	—	—	—	26	24	2	—	—	—
30	42	28	13	—	1	—	50	42	8	—	—	—
29	39	16	22	1	—	—	28	26	2	—	—	—
28	32	16	15	—	—	1	44	32	12	—	—	—
27	96	90	6	—	—	—	116	103	13	—	—	—
26	32	28	4	—	—	—	67	41	26	—	—	—
25	95	92	3	—	—	—	143	131	12	—	—	—
24	20	12	8	—	—	—	80	53	27	—	—	—
23	31	29	2	—	—	—	67	41	26	—	—	—
22	27	26	1	—	—	—	25	19	5	—	1	—
21	56	51	3	2	—	—	21	15	5	1	—	—
20	63	59	1	3	—	—	73	64	6	2	—	1
19	34	32	1	1	—	—	23	19	3	1	—	—
≤ 18	226	201	2	13	8	2	130	113	2	9	4	2

DOMESTIC

Total	1,752	8	442	474	298	530	1,751	5	441	478	292	535	
42	—	—	—	—	—	—	13	—	—	—	13	—	
40	1	—	1	—	—	—	—	—	—	—	—	—	
39	1	—	1	—	—	—	—	—	—	—	—	—	
38	1	—	1	—	—	—	—	—	—	—	—	—	
37	5	—	1	—	4	—	33	—	—	—	33	—	
36	61	—	6	—	55	—	42	—	—	—	42	—	
35	85	2	33	—	50	—	53	—	39	—	14	—	
34	81	6	49	—	15	11	1	—	—	—	1	—	
33	97	—	61	6	—	30	12	—	1	6	—	5	
32	93	—	48	—	1	44	—	—	—	—	—	—	
31	81	—	23	—	—	58	3	—	—	—	1	2	
30	50	—	18	—	—	32	2	—	1	—	1	—	
29	70	—	14	—	17	39	6	—	—	—	4	2	
28	128	—	14	53	15	46	55	—	1	51	—	3	
27	16	—	9	—	—	7	6	—	3	—	2	1	
26	32	—	21	—	—	11	2	—	1	—	—	1	
25	54	—	24	—	21	9	41	—	36	—	5	—	
24	48	—	8	30	2	8	55	—	—	30	—	25	
23	7	—	6	1	—	—	—	—	—	—	—	—	
22	18	—	5	1	—	12	49	—	47	1	—	1	
21	25	—	17	—	—	8	86	—	79	3	—	4	
20	120	—	24	90	2	4	164	—	73	83	7	1	
19	15	—	—	6	—	9	4	—	—	4	—	—	
≤ 18	663	—	58	287	116	202	1,124	5	160	300	169	490	
										Total trips:		169	5,601

ARECIBO HARBOR, PR

	Inbound						Outbound					
Grand Total	95	—	—	46	—	49	74	—	—	37	—	37
FOREIGN												
Total	14	—	—	7	—	7	—	—	—	—	—	—
17	1	—	—	—	—	1	—	—	—	—	—	—
16	7	—	—	1	—	6	—	—	—	—	—	—
15	5	—	—	5	—	—	—	—	—	—	—	—
12	1	—	—	1	—	—	—	—	—	—	—	—
DOMESTIC												
Total	81	—	—	39	—	42	74	—	—	37	—	37
18	1	—	—	—	—	1	—	—	—	—	—	—
17	2	—	—	—	—	2	—	—	—	—	—	—
16	37	—	—	—	—	37	—	—	—	—	—	—
15	2	—	—	—	—	2	—	—	—	—	—	—

Trips and Drafts of Vessels, 2007
(draft in feet)

Draft	Self Propelled Vessels				Non-Self Propelled Vessels		Self Propelled Vessels				Non-Self Propelled Vessels	
	Total	Dry Cargo	Tanker	Tow or Tug	Dry Cargo	Tanker	Total	Dry Cargo	Tanker	Tow or Tug	Dry Cargo	Tanker

ARECIBO HARBOR, PR - continued

Inbound							Outbound					
DOMESTIC												
14	3	—	—	3	—	—	2	—	—	2	—	—
13	2	—	—	2	—	—	2	—	—	2	—	—
10	34	—	—	34	—	—	33	—	—	33	—	—
5	—	—	—	—	—	—	4	—	—	—	—	4
4	—	—	—	—	—	—	31	—	—	—	—	31
3	—	—	—	—	—	—	2	—	—	—	—	2
Total trips:											169	

SAN JUAN HARBOR, PR

Inbound							Outbound					
Grand Total	4,172	3,086	147	464	372	103	3,599	2,475	154	474	394	102

FOREIGN

Total	2,603	2,318	141	86	21	37	2,660	2,326	150	106	40	38
38	8	2	6	—	—	—	3	2	1	—	—	—
37	5	—	5	—	—	—	1	1	—	—	—	—
36	7	3	4	—	—	—	3	2	1	—	—	—
35	6	—	6	—	—	—	—	—	—	—	—	—
34	7	1	6	—	—	—	4	1	3	—	—	—
33	15	9	6	—	—	—	9	7	2	—	—	—
32	8	5	3	—	—	—	5	3	2	—	—	—
31	35	31	3	—	1	—	48	48	—	—	—	—
30	99	84	15	—	—	—	80	70	10	—	—	—
29	200	182	18	—	—	—	192	186	6	—	—	—
28	332	318	14	—	—	—	324	318	6	—	—	—
27	326	317	9	—	—	—	307	296	11	—	—	—
26	203	190	13	—	—	—	205	191	14	—	—	—
25	64	63	1	—	—	—	71	58	13	—	—	—
24	112	91	21	—	—	—	133	92	41	—	—	—
23	83	78	5	—	—	—	84	80	4	—	—	—
22	32	28	1	2	1	—	46	38	8	—	—	—
21	8	6	2	—	—	—	12	9	3	—	—	—
20	165	164	1	—	—	—	178	165	13	—	—	—
19	29	14	—	—	—	15	36	19	1	—	—	16
≤ 18	859	732	2	84	19	22	919	740	11	106	40	22

DOMESTIC

Total	1,569	768	6	378	351	66	939	149	4	368	354	64
38	1	—	1	—	—	—	—	—	—	—	—	—
37	2	—	2	—	—	—	—	—	—	—	—	—
36	2	1	1	—	—	—	—	—	—	—	—	—
34	—	—	—	—	—	—	1	1	—	—	—	—
32	1	—	—	—	1	—	—	—	—	—	—	—
31	6	6	—	—	—	—	—	—	—	—	—	—
30	583	583	—	—	—	—	—	—	—	—	—	—
29	31	15	—	—	16	—	1	—	—	—	1	—
28	12	12	—	—	—	—	—	—	—	—	—	—
27	8	—	—	—	8	—	—	—	—	—	—	—
25	1	—	—	—	1	—	—	—	—	—	—	—
24	3	—	2	—	—	1	2	—	2	—	—	—
22	2	—	—	1	—	1	1	—	—	1	—	—
21	2	—	—	—	—	2	—	—	—	—	—	—
20	4	1	—	—	1	2	—	—	—	—	—	—
≤ 18	911	150	—	377	324	60	934	148	2	367	353	64
Total trips:											7,771	

PONCE HARBOR, PR

Inbound							Outbound					
Grand Total	391	92	211	36	21	31	412	96	231	36	19	30

FOREIGN

Total	353	92	211	25	8	17	376	96	231	25	8	16
39	11	1	10	—	—	—	5	1	4	—	—	—
38	6	—	6	—	—	—	2	—	2	—	—	—
37	6	1	5	—	—	—	3	—	3	—	—	—

Trips and Drafts of Vessels, 2007
(draft in feet)

Draft	Self Propelled Vessels				Non-Self Propelled Vessels		Self Propelled Vessels				Non-Self Propelled Vessels	
	Total	Dry Cargo	Tanker	Tow or Tug	Dry Cargo	Tanker	Total	Dry Cargo	Tanker	Tow or Tug	Dry Cargo	Tanker
PONCE HARBOR, PR - continued												
	Inbound						Outbound					
FOREIGN												
36	8	1	7	—	—	—	—	—	—	—	—	—
35	8	—	8	—	—	—	1	1	—	—	—	—
34	14	1	13	—	—	—	2	1	—	—	—	—
33	23	1	22	—	—	—	1	—	2	—	—	—
32	16	2	14	—	—	—	10	2	8	—	—	—
31	18	7	11	—	—	—	5	1	4	—	—	—
30	12	4	8	—	—	—	21	4	17	—	—	—
29	14	4	10	—	—	—	17	3	14	—	—	—
28	10	3	7	—	—	—	30	5	25	—	—	—
27	6	1	5	—	—	—	23	1	22	—	—	—
26	2	—	2	—	—	—	20	—	20	—	—	—
25	7	—	7	—	—	—	14	2	12	—	—	—
24	4	1	3	—	—	—	22	6	16	—	—	—
23	11	1	10	—	—	—	14	4	10	—	—	—
22	6	2	4	—	—	—	40	12	28	—	—	—
21	1	—	1	—	—	—	25	7	15	—	—	3
20	7	5	1	—	—	1	25	10	12	—	—	3
19	13	2	10	—	—	1	14	6	7	—	—	1
≤ 18	150	55	47	25	8	15	82	30	10	25	8	9
DOMESTIC												
Total	38	—	—	11	13	14	36	—	—	11	11	14
≤ 18	38	—	—	11	13	14	36	—	—	11	11	14
										Total trips:		803
MAYAGUEZ HARBOR, PR												
	Inbound						Outbound					
Grand Total	210	181	4	10	9	6	200	181	4	4	7	4
FOREIGN												
Total	199	181	4	8	3	3	190	181	4	3	1	1
25	1	1	—	—	—	—	—	—	—	—	—	—
24	2	—	2	—	—	—	2	1	1	—	—	—
23	2	1	1	—	—	—	1	1	—	—	—	—
22	4	4	—	—	—	—	2	1	1	—	—	—
21	118	118	—	—	—	—	116	116	—	—	—	—
20	52	51	1	—	—	—	51	50	1	—	—	—
19	2	2	—	—	—	—	3	3	—	—	—	—
≤ 18	18	4	—	8	3	3	15	9	1	3	1	1
DOMESTIC												
Total	11	—	—	2	6	3	10	—	—	1	6	3
≤ 18	11	—	—	2	6	3	10	—	—	1	6	3
										Total trips:		410
CHRISTIANSTED HARBOR, ST. CROIX, VI												
	Inbound						Outbound					
Grand Total	492	351	—	73	—	68	501	357	3	75	5	61
FOREIGN												
Total	355	351	—	4	—	—	382	357	3	17	5	—
19	14	14	—	—	—	—	13	13	—	—	—	—
18	1	1	—	—	—	—	1	1	—	—	—	—
17	5	5	—	—	—	—	4	4	—	—	—	—
16	4	4	—	—	—	—	1	1	—	—	—	—
15	2	1	—	1	—	—	1	1	—	—	—	—
13	—	—	—	—	—	—	2	—	—	2	—	—
12	5	5	—	—	—	—	4	2	—	1	1	—
11	—	—	—	—	—	—	3	2	1	—	—	—
10	97	96	—	1	—	—	103	96	1	4	2	—
9	6	6	—	—	—	—	11	11	—	—	—	—
8	134	132	—	2	—	—	132	130	—	2	—	—
7	18	18	—	—	—	—	28	27	1	—	—	—
≤ 6	69	69	—	—	—	—	79	69	—	8	2	—

Trips and Drafts of Vessels, 2007
(draft in feet)

Draft	Self Propelled Vessels				Non-Self Propelled Vessels		Self Propelled Vessels				Non-Self Propelled Vessels	
	Total	Dry Cargo	Tanker	Tow or Tug	Dry Cargo	Tanker	Total	Dry Cargo	Tanker	Tow or Tug	Dry Cargo	Tanker

CHRISTIANSTED HARBOR, ST. CROIX, VI - continued
Inbound

Outbound

DOMESTIC

Total	137	---	---	69	---	68	119	---	---	58	---	61
19	1	---	---	---	---	1	---	---	---	---	---	---
15	2	---	---	---	---	2	---	---	---	---	---	---
11	65	---	---	62	---	3	49	---	---	49	---	---
10	42	---	---	---	---	42	1	---	---	1	---	---
9	9	---	---	---	---	9	---	---	---	---	---	---
8	1	---	---	---	---	1	---	---	---	---	---	---
≤ 6	17	---	---	7	---	10	69	---	---	8	---	61
										Total trips:		993

ANCLOTE RIVER, FL
No Vessel Trips Reported

CEDAR KEYS HARBOR, FL
No Vessel Trips Reported

CHANNEL FROM NAPLES TO GORDON PASS AND BIG MARCO PASS, FL
(14 feet and less)

	Upbound						Downbound					
Grand Total	140	130	---	4	6	---	148	130	---	11	7	---
										Total trips:		288

CHARLOTTE HARBOR, FL
(29 feet and less)

	Inbound						Outbound					
Grand Total	21	---	---	8	7	6	17	---	---	3	6	8
										Total trips:		38

CLEARWATER PASS, FL
(7 feet and less)

	Upbound						Downbound					
Grand Total	1,151	1,150	---	1	---	---	1,152	1,150	---	2	---	---
										Total trips:		2,303

CROSS-FLORIDA BARGE CANAL, FL
No Vessel Trips Reported

CRYSTAL RIVER, FL
No Vessel Trips Reported

EVERGLADES HARBOR, COLLIER COUNTY, FL
No Vessel Trips Reported

FAJARDO HARBOR, PR
(15 feet and less)

	Inbound						Outbound					
Grand Total	2,524	2,524	---	---	---	---	2,525	2,525	---	---	---	---
										Total trips:		5,049

FORT MYERS BEACH, FL
(6 feet and less)

	Inbound						Outbound					
Grand Total	1	---	---	1	---	---	---	---	---	---	---	---
										Total trips:		1

Trips and Drafts of Vessels, 2007
(draft in feet)

Draft	Self Propelled Vessels				Non-Self Propelled Vessels		Self Propelled Vessels				Non-Self Propelled Vessels	
	Total	Dry Cargo	Tanker	Tow or Tug	Dry Cargo	Tanker	Total	Dry Cargo	Tanker	Tow or Tug	Dry Cargo	Tanker
GUAYANES HARBOR, PR No Vessel Trips Reported												
HOMOSASSA RIVER, FL No Vessel Trips Reported												
HORSESHOE COVE, FL No Vessel Trips Reported												
HUDSON RIVER, FL No Vessel Trips Reported												
INTRACOASTAL WATERWAY, CALOOSAHATCHEE RIVER TO ANCLOTE RIVER, FL (9 feet and less)												
				Upbound							Downbound	
Grand Total	3,083	3,063	—	14	1	5	3,081	3,066	—	14	1	—
										Total trips:	1	6,164
JOHNS PASS, FL No Vessel Trips Reported												
KISSIMMEE RIVER, FL No Vessel Trips Reported												
LITTLE MANATEE RIVER, FL No Vessel Trips Reported												
LONGBOAT PASS, FL (6 feet and less)												
				Upbound							Downbound	
Grand Total	3	—	—	3	—	—	1	—	—	1	—	—
										Total trips:	—	4
MANATEE RIVER, FL No Vessel Trips Reported												
NEW PASS, FL No Vessel Trips Reported												
OKEECHOBEE WATERWAY, FL (14 feet and less)												
				Upbound							Downbound	
Grand Total	564	541	—	17	6	—	560	538	—	17	4	1
										Total trips:	4	1,124
PITHLACHASCOTEE RIVER, FL No Vessel Trips Reported												
ST. PETERSBURG HARBOR, FL (10 feet and less)												
				Inbound							Outbound	
Grand Total	19	—	—	1	—	18	16	—	—	1	—	15
										Total trips:	—	35

Trips and Drafts of Vessels, 2007
(draft in feet)

Draft	Self Propelled Vessels				Non-Self Propelled Vessels		Self Propelled Vessels				Non-Self Propelled Vessels	
	Total	Dry Cargo	Tanker	Tow or Tug	Dry Cargo	Tanker	Total	Dry Cargo	Tanker	Tow or Tug	Dry Cargo	Tanker
ST. THOMAS HARBOR, VI (34 feet and less)												
				Inbound							Outbound	
Grand Total	7,810	7,442	48	177	72	71	7,822	7,455	46	174	79	68
										Total trips:		15,632
STEINHATCHEE RIVER, FL No Vessel Trips Reported												
SUWANNEE RIVER, FL No Vessel Trips Reported												
WITHLACOCHEE RIVER, FL No Vessel Trips Reported												
WEEDON ISLAND, FL (31 feet and less)												
				Upbound							Downbound	
Grand Total	56	1	—	4	—	51	51	1	—	4	—	46
										Total trips:		107

Trips and Drafts of Vessels, 2007
(draft in feet)

Draft	Self Propelled Vessels				Non-Self Propelled Vessels		Self Propelled Vessels				Non-Self Propelled Vessels	
	Total	Dry Cargo	Tanker	Tow or Tug	Dry Cargo	Tanker	Total	Dry Cargo	Tanker	Tow or Tug	Dry Cargo	Tanker

PANAMA CITY HARBOR, FL

	Inbound						Outbound					
Grand Total	1,393	363	5	173	673	179	1,394	363	5	172	673	181

FOREIGN

Total	368	363	5	—	—	—	368	363	5	—	—	—
35	8	8	—	—	—	—	1	1	—	—	—	—
34	4	4	—	—	—	—	—	—	—	—	—	—
33	8	8	—	—	—	—	1	1	—	—	—	—
32	—	—	—	—	—	—	4	4	—	—	—	—
31	5	5	—	—	—	—	4	4	—	—	—	—
30	5	5	—	—	—	—	8	8	—	—	—	—
29	9	7	2	—	—	—	5	4	1	—	—	—
28	10	9	1	—	—	—	8	7	1	—	—	—
27	11	10	1	—	—	—	12	12	—	—	—	—
26	5	5	—	—	—	—	8	8	—	—	—	—
25	9	8	1	—	—	—	12	12	—	—	—	—
24	8	8	—	—	—	—	16	16	—	—	—	—
23	12	12	—	—	—	—	10	10	—	—	—	—
22	6	6	—	—	—	—	7	7	—	—	—	—
21	4	4	—	—	—	—	20	19	1	—	—	—
20	3	3	—	—	—	—	17	17	—	—	—	—
19	9	9	—	—	—	—	5	5	—	—	—	—
≤ 18	252	252	—	—	—	—	230	228	2	—	—	—

DOMESTIC

Total	1,025	—	—	173	673	179	1,026	—	—	172	673	181
≤ 18	1,025	—	—	173	673	179	1,026	—	—	172	673	181
										Total trips:		2,787

LA GRANGE BAYOU, FL

	Upbound						Downbound					
Grand Total	229	—	—	73	60	96	205	—	—	69	61	75

DOMESTIC

Total	229	—	—	73	60	96	205	—	—	69	61	75
12	6	—	—	—	6	—	—	—	—	—	—	—
11	6	—	—	—	—	6	—	—	—	—	—	—
10	47	—	—	—	7	40	—	—	—	—	—	—
9	37	—	—	8	20	9	6	—	—	6	—	—
8	35	—	—	1	26	8	—	—	—	—	—	—
7	42	—	—	39	—	3	34	—	—	34	—	—
6	34	—	—	25	—	9	29	—	—	29	—	—
5	18	—	—	—	1	17	—	—	—	—	—	—
4	2	—	—	—	—	2	—	—	—	—	—	—
2	2	—	—	—	—	2	136	—	—	—	61	75
										Total trips:		434

ESCAMBIA AND CONECUH RIVERS, FL AND AL; ESCAMBIA BAY, FL

	Upbound						Downbound					
Grand Total	2,093	—	—	247	1,699	147	2,105	—	—	247	1,712	146

DOMESTIC

Total	2,093	—	—	247	1,699	147	2,105	—	—	247	1,712	146
10	13	—	—	—	13	—	—	—	—	—	—	—
9	1,435	—	—	3	1,432	—	3	—	—	3	—	—
8	318	—	—	84	234	—	87	—	—	84	—	3
7	91	—	—	74	17	—	77	—	—	76	—	1
6	61	—	—	59	2	—	58	—	—	58	—	—
5	27	—	—	27	—	—	27	—	—	26	—	1
2	148	—	—	—	1	147	1,853	—	—	—	1,712	141
										Total trips:		4,198

Trips and Drafts of Vessels, 2007
(draft in feet)

Draft	Self Propelled Vessels				Non-Self Propelled Vessels		Self Propelled Vessels				Non-Self Propelled Vessels	
	Total	Dry Cargo	Tanker	Tow or Tug	Dry Cargo	Tanker	Total	Dry Cargo	Tanker	Tow or Tug	Dry Cargo	Tanker
PENSACOLA HARBOR, FL												
	Inbound						Outbound					
Grand Total	807	14	—	457	69	267	762	13	—	442	71	236
FOREIGN												
Total	17	14	—	2	1	—	14	13	—	—	1	—
36	1	1	—	—	—	—	—	—	—	—	—	—
33	1	1	—	—	—	—	—	—	—	—	—	—
32	5	5	—	—	—	—	—	—	—	—	—	—
31	—	—	—	—	—	—	1	1	—	—	—	—
30	1	1	—	—	—	—	—	—	—	—	—	—
28	1	1	—	—	—	—	—	—	—	—	—	—
27	—	—	—	—	—	—	1	1	—	—	—	—
26	1	1	—	—	—	—	1	1	—	—	—	—
25	—	—	—	—	—	—	2	2	—	—	—	—
24	—	—	—	—	—	—	2	2	—	—	—	—
23	1	1	—	—	—	—	2	2	—	—	—	—
22	—	—	—	—	—	—	1	1	—	—	—	—
19	—	—	—	—	—	—	1	1	—	—	—	—
≤ 18	6	3	—	2	1	—	3	2	—	—	1	—
DOMESTIC												
Total	790	—	—	455	68	267	748	—	—	442	70	236
25	1	—	—	—	—	1	—	—	—	—	—	—
≤ 18	789	—	—	455	68	266	748	—	—	442	70	236
Total trips:											1,569	
MOBILE HARBOR, AL												
	Inbound						Outbound					
Grand Total	20,906	2,375	160	3,357	12,300	2,714	20,911	2,377	162	3,378	12,309	2,685
FOREIGN												
Total	1,330	1,129	157	20	24	—	1,340	1,127	159	27	27	—
45	71	71	—	—	—	—	52	52	—	—	—	—
44	35	35	—	—	—	—	17	17	—	—	—	—
43	40	40	—	—	—	—	5	5	—	—	—	—
42	2	2	—	—	—	—	3	3	—	—	—	—
40	22	20	2	—	—	—	15	15	—	—	—	—
39	9	7	2	—	—	—	10	9	1	—	—	—
38	20	16	4	—	—	—	17	14	3	—	—	—
37	21	15	6	—	—	—	9	4	5	—	—	—
36	54	27	27	—	—	—	17	13	4	—	—	—
35	26	13	13	—	—	—	11	8	3	—	—	—
34	24	16	8	—	—	—	38	27	11	—	—	—
33	29	20	8	—	1	—	23	19	4	—	—	—
32	39	25	14	—	—	—	34	27	7	—	—	—
31	20	10	10	—	—	—	33	26	7	—	—	—
30	42	33	9	—	—	—	74	59	15	—	—	—
29	29	22	7	—	—	—	58	45	13	—	—	—
28	35	24	11	—	—	—	88	64	23	—	1	—
27	42	38	4	—	—	—	85	55	30	—	—	—
26	46	42	4	—	—	—	51	43	7	1	—	—
25	153	148	5	—	—	—	155	149	6	—	—	—
24	57	54	3	—	—	—	66	57	9	—	—	—
23	38	34	4	—	—	—	91	90	—	—	1	—
22	52	49	3	—	—	—	39	35	4	—	—	—
21	59	55	3	1	—	—	40	37	2	1	—	—
20	26	23	3	—	—	—	26	24	1	—	1	—
19	49	47	—	1	1	—	43	39	1	3	—	—
≤ 18	290	243	7	18	22	—	240	191	3	22	24	—
DOMESTIC												
Total	19,576	1,246	3	3,337	12,276	2,714	19,571	1,250	3	3,351	12,282	2,685
35	1	—	1	—	—	—	1	—	1	—	—	—
33	1	—	1	—	—	—	—	—	—	—	—	—
31	1	—	—	—	—	1	—	—	—	—	—	—
26	3	—	—	—	—	3	—	—	—	—	—	—
25	4	—	1	—	—	3	—	—	—	—	—	—
24	2	—	—	—	—	2	1	—	1	—	—	—
22	—	—	—	—	—	—	1	—	1	—	—	—
21	50	—	—	27	22	1	26	—	—	16	9	1

Trips and Drafts of Vessels, 2007
(draft in feet)

Draft	Self Propelled Vessels				Non-Self Propelled Vessels		Self Propelled Vessels				Non-Self Propelled Vessels	
	Total	Dry Cargo	Tanker	Tow or Tug	Dry Cargo	Tanker	Total	Dry Cargo	Tanker	Tow or Tug	Dry Cargo	Tanker
MOBILE HARBOR, AL - continued												
	Inbound						Outbound					
DOMESTIC												
20	56	—	—	2	54	—	18	—	—	2	16	—
19	81	—	—	—	60	21	20	—	—	—	20	—
≤ 18	19,377	1,246	—	3,308	12,140	2,683	19,504	1,250	—	3,333	12,237	2,684
	Total trips:										41,817	

THEODORE SHIP CHANNEL, AL (INCLUDED IN MOBILE HARBOR, AL)

Grand Total	Upbound						Downbound					
	2,121	716	48	353	649	355	2,133	722	46	348	675	342
FOREIGN												
Total	115	67	48	—	—	—	115	69	46	—	—	—
38	2	2	—	—	—	—	3	1	2	—	—	—
37	—	—	—	—	—	—	2	—	2	—	—	—
36	14	12	2	—	—	—	3	—	3	—	—	—
35	2	1	1	—	—	—	2	—	2	—	—	—
34	5	3	2	—	—	—	6	—	6	—	—	—
33	2	—	2	—	—	—	1	—	—	—	—	—
32	7	2	5	—	—	—	5	2	3	—	—	—
31	3	—	3	—	—	—	11	8	3	—	—	—
30	5	2	3	—	—	—	11	5	6	—	—	—
29	1	—	1	—	—	—	10	8	2	—	—	—
28	4	2	2	—	—	—	15	13	2	—	—	—
27	2	1	1	—	—	—	6	3	3	—	—	—
26	11	7	4	—	—	—	7	4	3	—	—	—
25	9	7	2	—	—	—	8	6	2	—	—	—
24	10	8	2	—	—	—	9	5	4	—	—	—
23	7	4	3	—	—	—	1	1	—	—	—	—
22	7	4	3	—	—	—	9	8	1	—	—	—
21	6	3	3	—	—	—	1	—	1	—	—	—
20	4	1	3	—	—	—	2	1	1	—	—	—
19	3	3	—	—	—	—	1	1	—	—	—	—
18	7	2	5	—	—	—	—	—	—	—	—	—
17	3	2	1	—	—	—	—	—	—	—	—	—
15	—	—	—	—	—	—	1	1	—	—	—	—
10	—	—	—	—	—	—	1	1	—	—	—	—
7	1	1	—	—	—	—	—	—	—	—	—	—
DOMESTIC												
Total	2,006	649	—	353	649	355	2,018	653	—	348	675	342
25	3	—	—	—	—	3	—	—	—	—	—	—
24	1	—	—	—	—	1	—	—	—	—	—	—
21	49	—	—	27	22	—	16	—	—	16	—	—
20	54	—	—	—	54	—	—	—	—	—	—	—
19	81	—	—	—	60	21	20	—	—	—	20	—
18	35	—	—	13	22	—	15	—	—	7	8	—
17	2	—	—	2	—	—	3	—	—	2	1	—
16	1	—	—	1	—	—	3	—	—	3	—	—
14	136	—	—	136	—	—	133	—	—	133	—	—
13	27	27	—	—	—	—	25	23	—	—	2	—
12	4	—	—	4	—	—	19	—	—	19	—	—
11	—	—	—	—	—	—	1	—	—	—	1	—
10	19	—	—	8	9	2	84	—	—	4	78	2
9	135	8	—	2	67	58	373	17	—	4	317	35
8	153	119	—	3	14	17	213	112	—	1	16	84
7	469	320	—	127	17	5	445	272	—	126	6	41
6	52	6	—	28	1	17	37	7	—	29	1	—
5	51	27	—	2	10	12	187	39	—	2	136	10
4	141	135	—	—	—	6	219	183	—	2	12	22
3	26	—	—	—	4	22	25	—	—	—	2	23
2	562	7	—	—	369	186	169	—	—	—	71	98
1	5	—	—	—	—	5	31	—	—	—	4	27
	Total trips:										4,254	

Trips and Drafts of Vessels, 2007
(draft in feet)

Draft	Self Propelled Vessels				Non-Self Propelled Vessels		Self Propelled Vessels				Non-Self Propelled Vessels	
	Total	Dry Cargo	Tanker	Tow or Tug	Dry Cargo	Tanker	Total	Dry Cargo	Tanker	Tow or Tug	Dry Cargo	Tanker
THREE MILE CREEK, AL												
				Upbound						Downbound		
Grand Total	602	---	---	180	113	309	629	---	---	182	150	297
DOMESTIC												
Total	602	---	---	180	113	309	629	---	---	182	150	297
12	602	---	---	180	113	309	629	---	---	182	150	297
										Total trips:		1,231
CHICKASAW CREEK, AL												
				Upbound						Downbound		
Grand Total	885	2	---	401	164	318	932	5	---	393	158	376
FOREIGN												
Total	24	2	---	11	11	---	34	5	---	14	15	---
19	1	1	---	---	---	---	---	---	---	---	---	---
18	3	---	---	---	3	---	7	2	---	---	5	---
17	2	---	---	2	---	---	9	2	---	5	2	---
16	---	---	---	---	---	---	1	1	---	---	---	---
15	2	---	---	1	1	---	2	---	---	2	---	---
14	1	---	---	1	---	---	3	---	---	2	1	---
13	4	---	---	4	---	---	4	---	---	2	2	---
≤ 12	11	1	---	3	7	---	8	---	---	3	5	---
DOMESTIC												
Total	861	---	---	390	153	318	898	---	---	379	143	376
16	---	---	---	---	---	---	3	---	---	3	---	---
15	4	---	---	4	---	---	5	---	---	5	---	---
14	2	---	---	2	---	---	3	---	---	3	---	---
≤ 12	855	---	---	384	153	318	887	---	---	368	143	376
										Total trips:		1,817
BLACK WARRIOR AND TOMBIGBEE RIVERS, AL												
				Upbound						Downbound		
Grand Total	14,849	---	---	2,918	11,112	819	14,851	---	---	2,928	11,139	784
DOMESTIC												
Total	14,849	---	---	2,918	11,112	819	14,851	---	---	2,928	11,139	784
12	22	---	---	---	20	2	51	---	---	---	51	---
11	71	---	---	---	4	67	62	---	---	---	56	6
10	195	---	---	11	32	152	357	---	---	6	299	52
9	6,402	---	---	230	6,078	94	3,099	---	---	284	2,771	44
8	2,611	---	---	1,455	1,026	130	2,597	---	---	1,380	1,075	142
7	1,305	---	---	1,135	120	50	1,599	---	---	1,139	423	37
6	96	---	---	75	15	6	146	---	---	114	29	3
5	25	---	---	10	4	11	34	---	---	3	13	18
4	9	---	---	---	6	3	3	---	---	---	2	1
3	169	---	---	---	162	7	50	---	---	---	39	11
2	3,936	---	---	2	3,641	293	6,841	---	---	2	6,375	464
1	8	---	---	---	4	4	12	---	---	---	6	6
										Total trips:		29,700
TENNESSEE TOMBIGBEE WATERWAY												
				Upbound						Downbound		
Grand Total	4,517	---	---	883	3,087	547	4,337	---	---	884	3,118	335
DOMESTIC												
Total	4,517	---	---	883	3,087	547	4,337	---	---	884	3,118	335
12	20	---	---	---	20	---	31	---	---	---	31	---
≤ 11	4,497	---	---	883	3,067	547	4,306	---	---	884	3,087	335
										Total trips:		8,854

Trips and Drafts of Vessels, 2007
(draft in feet)

Draft	Self Propelled Vessels				Non-Self Propelled Vessels		Self Propelled Vessels				Non-Self Propelled Vessels	
	Total	Dry Cargo	Tanker	Tow or Tug	Dry Cargo	Tanker	Total	Dry Cargo	Tanker	Tow or Tug	Dry Cargo	Tanker
PASCAGOULA HARBOR, MS												
Grand Total	Inbound				Outbound							
	4,341	607	403	1,508	212	1,611	4,426	555	407	1,526	213	1,725
FOREIGN												
Total	688	329	337	20	1	1	642	283	338	19	1	1
41	—	—	—	—	—	—	1	—	1	—	—	—
39	173	—	173	—	—	—	35	26	9	—	—	—
38	14	9	5	—	—	—	9	8	1	—	—	—
37	13	—	13	—	—	—	10	9	1	—	—	—
36	24	9	15	—	—	—	27	—	27	—	—	—
35	4	—	4	—	—	—	4	—	4	—	—	—
34	41	3	38	—	—	—	8	2	6	—	—	—
33	9	1	8	—	—	—	11	8	3	—	—	—
32	5	1	4	—	—	—	7	4	3	—	—	—
31	5	3	2	—	—	—	12	8	4	—	—	—
30	9	3	6	—	—	—	21	9	12	—	—	—
29	23	8	15	—	—	—	28	10	18	—	—	—
28	26	12	14	—	—	—	223	11	212	—	—	—
27	18	14	4	—	—	—	17	10	7	—	—	—
26	23	9	11	2	—	1	25	13	11	1	—	—
25	7	5	2	—	—	—	19	15	4	—	—	—
24	27	18	9	—	—	—	12	12	—	—	—	—
23	18	15	3	—	—	—	6	2	3	1	—	—
22	9	8	1	—	—	—	15	13	2	—	—	—
21	14	7	5	2	—	—	10	7	2	1	—	—
20	11	11	—	—	—	—	24	22	2	—	—	—
19	8	5	2	1	—	—	13	12	1	—	—	—
≤ 18	207	188	3	15	1	—	105	82	5	16	1	1
DOMESTIC												
Total	3,653	278	66	1,488	211	1,610	3,784	272	69	1,507	212	1,724
38	—	—	—	—	—	—	1	—	1	—	—	—
37	—	—	—	—	—	—	3	—	3	—	—	—
36	1	—	1	—	—	—	4	—	4	—	—	—
35	3	—	3	—	—	—	14	—	14	—	—	—
34	—	—	—	—	—	—	19	—	7	—	1	11
33	3	—	2	—	—	1	28	—	6	—	—	22
32	1	—	1	—	—	—	29	—	2	—	—	27
31	4	—	1	—	—	3	15	—	2	—	—	13
30	1	—	—	—	—	1	13	—	4	—	—	9
29	16	—	1	—	—	15	25	—	3	—	—	22
28	6	—	—	—	—	6	8	—	—	—	—	8
27	1	—	—	—	—	1	4	—	1	—	—	3
26	2	—	—	—	—	2	11	—	2	—	—	9
25	3	—	1	—	—	2	12	—	6	—	—	6
24	3	—	—	2	—	1	8	—	3	1	—	4
23	2	—	—	—	—	2	1	—	—	—	—	1
22	4	—	1	—	—	3	8	—	2	—	—	6
21	8	—	5	—	—	3	9	—	—	—	—	9
20	14	—	4	8	—	2	13	—	—	11	1	1
19	3	—	—	1	—	2	8	—	—	1	1	6
≤ 18	3,578	278	46	1,477	211	1,566	3,551	272	9	1,494	209	1,567
										Total trips:		8,767
BAYOU CASOTTE, MS												
Grand Total	Upbound				Downbound							
	3,790	440	403	1,223	100	1,624	3,879	391	407	1,239	172	1,670
FOREIGN												
Total	577	222	337	16	1	1	534	179	338	15	1	1
41	—	—	—	—	—	—	1	—	1	—	—	—
39	173	—	173	—	—	—	35	26	9	—	—	—
38	14	9	5	—	—	—	9	8	1	—	—	—
37	13	—	13	—	—	—	10	9	1	—	—	—
36	24	9	15	—	—	—	27	—	27	—	—	—
35	4	—	4	—	—	—	4	—	4	—	—	—
34	41	3	38	—	—	—	8	2	6	—	—	—
33	8	—	8	—	—	—	6	3	3	—	—	—
32	4	—	4	—	—	—	6	3	3	—	—	—
31	5	3	2	—	—	—	4	—	4	—	—	—
30	9	3	6	—	—	—	15	3	12	—	—	—

Trips and Drafts of Vessels, 2007
(draft in feet)

Draft	Self Propelled Vessels				Non-Self Propelled Vessels		Self Propelled Vessels				Non-Self Propelled Vessels	
	Total	Dry Cargo	Tanker	Tow or Tug	Dry Cargo	Tanker	Total	Dry Cargo	Tanker	Tow or Tug	Dry Cargo	Tanker

BAYOU CASOTTE, MS - continued

	Upbound						Downbound					
FOREIGN												
29	20	5	15	—	—	—	21	3	18	—	—	—
28	23	9	14	—	—	—	220	8	212	—	—	—
27	17	13	4	—	—	—	16	9	7	—	—	—
26	22	8	11	2	—	1	20	8	11	1	—	—
25	7	5	2	—	—	—	19	15	4	—	—	—
24	17	8	9	—	—	—	4	4	—	—	—	—
23	12	9	3	—	—	—	4	1	3	—	—	—
22	6	5	1	—	—	—	6	4	2	—	—	—
21	11	4	5	2	—	—	3	—	2	1	—	—
20	5	5	—	—	—	—	6	4	2	—	—	—
19	6	4	2	—	—	—	3	2	1	—	—	—
≤ 18	136	120	3	12	1	—	87	67	5	13	1	1

DOMESTIC

Total	3,213	218	66	1,207	99	1,623	3,345	212	69	1,224	171	1,669
38	—	—	—	—	—	—	1	—	1	—	—	—
37	—	—	—	—	—	—	3	—	3	—	—	—
36	1	—	1	—	—	—	4	—	4	—	—	—
35	3	—	3	—	—	—	14	—	14	—	—	—
34	—	—	—	—	—	—	19	—	7	—	1	11
33	3	—	2	—	—	1	27	—	6	—	—	21
32	1	—	1	—	—	—	29	—	2	—	—	27
31	4	—	1	—	—	3	15	—	2	—	—	13
30	1	—	—	—	—	1	13	—	4	—	—	9
29	16	—	1	—	—	15	25	—	3	—	—	22
28	6	—	—	—	—	6	8	—	—	—	—	8
27	1	—	—	—	—	1	4	—	1	—	—	3
26	2	—	—	—	—	2	11	—	2	—	—	9
25	3	—	1	—	—	2	12	—	6	—	—	6
24	3	—	—	2	—	1	8	—	3	1	—	4
23	2	—	—	—	—	2	1	—	—	—	—	1
22	4	—	1	—	—	3	8	—	2	—	—	6
21	8	—	5	—	—	3	9	—	—	—	—	9
20	14	—	4	8	—	2	13	—	—	11	1	1
19	2	—	—	—	—	2	7	—	—	—	1	6
≤ 18	3,139	218	46	1,197	99	1,579	3,114	212	9	1,212	168	1,513
										Total trips:		7,669

BILOXI HARBOR, MS

	Inbound						Outbound					
Grand Total	2,101	—	—	100	1,994	7	2,090	—	—	87	1,998	5
DOMESTIC												
Total	2,101	—	—	100	1,994	7	2,090	—	—	87	1,998	5
12	6	—	—	—	6	—	—	—	—	—	—	—
11	2	—	—	—	2	—	—	—	—	—	—	—
10	14	—	—	2	9	3	2	—	—	1	1	—
9	175	—	—	7	166	2	16	—	—	6	10	—
8	1,726	—	—	19	1,706	1	40	—	—	20	19	1
7	37	—	—	23	14	—	25	—	—	24	1	—
≤ 6	141	—	—	49	91	1	2,007	—	—	36	1,967	4
										Total trips:		4,191

BAYOU BERNARD, MS

	Upbound						Downbound					
Grand Total	341	—	—	72	262	7	260	—	—	59	196	5
DOMESTIC												
Total	341	—	—	72	262	7	260	—	—	59	196	5
12	6	—	—	—	6	—	—	—	—	—	—	—
11	1	—	—	—	1	—	—	—	—	—	—	—
10	14	—	—	2	9	3	2	—	—	1	1	—
9	58	—	—	6	50	2	15	—	—	5	10	—
8	76	—	—	11	64	1	31	—	—	11	19	1
7	18	—	—	7	11	—	8	—	—	7	1	—

Trips and Drafts of Vessels, 2007
(draft in feet)

Draft	Self Propelled Vessels				Non-Self Propelled Vessels		Self Propelled Vessels				Non-Self Propelled Vessels	
	Total	Dry Cargo	Tanker	Tow or Tug	Dry Cargo	Tanker	Total	Dry Cargo	Tanker	Tow or Tug	Dry Cargo	Tanker

BAYOU BERNARD, MS - continued

Upbound							Downbound					
DOMESTIC												
6	43	—	—	43	—	—	39	—	—	33	6	—
5	4	—	—	2	2	—	14	—	—	2	12	—
4	15	—	—	—	15	—	5	—	—	—	5	—
3	42	—	—	—	42	—	2	—	—	—	2	—
2	63	—	—	—	62	1	144	—	—	—	140	4
1	1	—	—	1	—	—	—	—	—	—	—	—
Total trips:											601	

GULFPORT HARBOR, MS

Inbound							Outbound					
Grand Total												
	843	705	—	40	64	34	842	704	—	42	63	33
FOREIGN												
Total	244	244	—	—	—	—	243	243	—	—	—	—
31	1	1	—	—	—	—	—	—	—	—	—	—
30	2	2	—	—	—	—	—	—	—	—	—	—
29	40	40	—	—	—	—	1	1	—	—	—	—
28	22	22	—	—	—	—	2	2	—	—	—	—
27	32	32	—	—	—	—	51	51	—	—	—	—
26	13	13	—	—	—	—	2	2	—	—	—	—
25	20	20	—	—	—	—	69	69	—	—	—	—
24	1	1	—	—	—	—	1	1	—	—	—	—
23	—	—	—	—	—	—	1	1	—	—	—	—
22	—	—	—	—	—	—	2	2	—	—	—	—
20	1	1	—	—	—	—	2	2	—	—	—	—
19	29	29	—	—	—	—	28	28	—	—	—	—
≤ 18	83	83	—	—	—	—	84	84	—	—	—	—
Total	599	461	—	40	64	34	599	461	—	42	63	33
≤ 18	599	461	—	40	64	34	599	461	—	42	63	33
Total trips:											1,685	

EAST PEARL RIVER, MS

Upbound							Downbound					
Grand Total												
	361	—	—	122	114	125	333	—	—	111	97	125
DOMESTIC												
Total	361	—	—	122	114	125	333	—	—	111	97	125
10	1	—	—	—	1	—	—	—	—	—	—	—
9	93	—	—	1	65	27	3	—	—	1	2	—
8	117	—	—	47	45	25	47	—	—	46	1	—
7	74	—	—	71	3	—	62	—	—	62	—	—
6	2	—	—	2	—	—	1	—	—	1	—	—
4	1	—	—	1	—	—	1	—	—	1	—	—
2	73	—	—	—	—	73	219	—	—	—	94	125
Total trips:											694	

ALABAMA-COOSA RIVERS, AL AND GA
(12 feet and less)

Upbound							Downbound					
Grand Total												
	173	—	—	80	82	11	173	—	—	80	82	11
Total trips:											346	

APALACHICOLA BAY, FL
No Vessel Trips Reported

Trips and Drafts of Vessels, 2007
(draft in feet)

Draft	Self Propelled Vessels				Non-Self Propelled Vessels		Self Propelled Vessels				Non-Self Propelled Vessels	
	Total	Dry Cargo	Tanker	Tow or Tug	Dry Cargo	Tanker	Total	Dry Cargo	Tanker	Tow or Tug	Dry Cargo	Tanker
APALACHICOLA, CHATTAHOOCHEE AND FLINT RIVERS, GA AND FL (7 feet and less)												
				Upbound						Downbound		
Grand Total	1	—	—	1	—	—	1	—	—	1	—	—
										Total trips:	—	2
BAYOU CHICO, FL (11 feet and less)												
				Upbound						Downbound		
Grand Total	210	—	—	81	62	67	189	—	—	75	64	50
										Total trips:	64	399
BAYOU CODEN, AL No Vessel Trips Reported												
BAYOU GALERE, MS No Vessel Trips Reported												
BAYOU LA BATRE, AL (14 feet and less)												
				Upbound						Downbound		
Grand Total	215	198	—	5	—	12	215	199	—	4	—	12
										Total trips:	—	430
BLACKWATER RIVER, FL No Vessel Trips Reported												
BON SECOUR RIVER, AL No Vessel Trips Reported												
CADET BAYOU, MS No Vessel Trips Reported												
CARRABELLE, FL No Vessel Trips Reported												
CHOCTAWHATCHEE RIVER, FL AND AL No Vessel Trips Reported												
DAUPHIN ISLAND BAY, AL (8 feet and less)												
				Inbound						Outbound		
Grand Total	51	49	—	2	—	—	46	44	—	2	—	—
										Total trips:	—	97
DOG AND FOWL RIVERS, AL No Vessel Trips Reported												
EAST PASS CHANNEL FROM THE GULF OF MEXICO INTO CHOCTAWHATCHEE BAY, FL No Vessel Trips Reported												
FLY CREEK (FAIRHOPE), AL No Vessel Trips Reported												
GRAND LAGOON, PANAMA CITY, FL No Vessel Trips Reported												
GULF COUNTY CANAL, FL No Vessel Trips Reported												

Trips and Drafts of Vessels, 2007
(draft in feet)

Draft	Self Propelled Vessels				Non-Self Propelled Vessels		Self Propelled Vessels				Non-Self Propelled Vessels	
	Total	Dry Cargo	Tanker	Tow or Tug	Dry Cargo	Tanker	Total	Dry Cargo	Tanker	Tow or Tug	Dry Cargo	Tanker
PANACEA, FL No Vessel Trips Reported												
PASCAGOULA RIVER, MS (10 feet and less)												
				Upbound						Downbound		
Grand Total	90	---	---	42	45	3	92	---	---	46	45	1
										Total trips:		182
PASS CHRISTIAN HARBOR, MS No Vessel Trips Reported												
PERDIDO PASS CHANNEL, AL No Vessel Trips Reported												
PORT ST. JOE HARBOR, FL No Vessel Trips Reported												
ST. MARKS RIVER, FL (11 feet and less)												
				Upbound						Downbound		
Grand Total	47	---	---	5	---	42	52	---	---	7	---	45
										Total trips:		99
UPPER CHIPOLA RIVER, FL FROM MOUTH TO MARIANA No Vessel Trips Reported												
WATSON BAYOU, FL (13 feet and less)												
				Upbound						Downbound		
Grand Total	26	---	---	14	---	12	26	---	---	14	---	12
										Total trips:		52
WOLF AND JORDAN RIVERS, MS No Vessel Trips Reported												

Trips and Drafts of Vessels, 2007
(draft in feet)

Draft	Self Propelled Vessels				Non-Self Propelled Vessels		Self Propelled Vessels				Non-Self Propelled Vessels	
	Total	Dry Cargo	Tanker	Tow or Tug	Dry Cargo	Tanker	Total	Dry Cargo	Tanker	Tow or Tug	Dry Cargo	Tanker

INNERHARBOR NAVIGATION CANAL, LA
Inbound

Grand Total	9,858	127	1	2,800	3,344	3,586	9,721	173	2	2,946	3,303	3,297
--------------------	-------	-----	---	-------	-------	-------	-------	-----	---	-------	-------	-------

Outbound

FOREIGN

Total	77	70	—	5	2	—	124	120	—	2	2	—
30	—	—	—	—	—	—	2	2	—	—	—	—
29	—	—	—	—	—	—	2	2	—	—	—	—
28	—	—	—	—	—	—	2	2	—	—	—	—
27	—	—	—	—	—	—	1	1	—	—	—	—
26	—	—	—	—	—	—	1	1	—	—	—	—
25	—	—	—	—	—	—	2	2	—	—	—	—
23	—	—	—	—	—	—	2	2	—	—	—	—
22	—	—	—	—	—	—	2	2	—	—	—	—
≤ 18	77	70	—	5	2	—	110	106	—	2	2	—

DOMESTIC

Total	9,781	57	1	2,795	3,342	3,586	9,597	53	2	2,944	3,301	3,297
29	1	—	—	—	1	—	—	—	—	—	—	—
≤ 18	9,780	57	1	2,795	3,341	3,586	9,597	53	2	2,944	3,301	3,297

Total trips: 19,579

MISSISSIPPI RIVER-GULF OUTLET, LA

Upbound

Grand Total	529	132	—	157	188	52	453	13	—	165	215	60
--------------------	-----	-----	---	-----	-----	----	-----	----	---	-----	-----	----

Downbound

FOREIGN

Total	138	132	—	3	3	—	22	13	—	4	5	—
30	4	4	—	—	—	—	2	2	—	—	—	—
29	1	1	—	—	—	—	2	2	—	—	—	—
28	11	11	—	—	—	—	2	2	—	—	—	—
27	3	3	—	—	—	—	—	—	—	—	—	—
26	4	4	—	—	—	—	1	1	—	—	—	—
25	6	6	—	—	—	—	2	2	—	—	—	—
24	1	1	—	—	—	—	—	—	—	—	—	—
23	10	10	—	—	—	—	2	2	—	—	—	—
22	7	7	—	—	—	—	2	2	—	—	—	—
21	3	3	—	—	—	—	—	—	—	—	—	—
20	7	7	—	—	—	—	—	—	—	—	—	—
19	19	19	—	—	—	—	—	—	—	—	—	—
≤ 18	62	56	—	3	3	—	9	—	—	4	5	—

DOMESTIC

Total	391	—	—	154	185	52	431	—	—	161	210	60
≤ 18	391	—	—	154	185	52	431	—	—	161	210	60

Total trips: 982

MISSISSIPPI RIVER GULF OUTLET VIA VENICE VICINITY CONSOLIDATION

Upbound

Grand Total	8,498	6,721	71	1,240	123	343	8,308	6,749	61	1,046	114	338
--------------------	-------	-------	----	-------	-----	-----	-------	-------	----	-------	-----	-----

Downbound

FOREIGN

Total	148	145	1	2	—	—	240	240	—	—	—	—
19	1	—	1	—	—	—	—	—	—	—	—	—
14	1	1	—	—	—	—	—	—	—	—	—	—
13	1	1	—	—	—	—	1	1	—	—	—	—
12	3	3	—	—	—	—	7	7	—	—	—	—
11	3	3	—	—	—	—	7	7	—	—	—	—
10	15	13	—	2	—	—	55	55	—	—	—	—
9	11	11	—	—	—	—	39	39	—	—	—	—
8	26	26	—	—	—	—	48	48	—	—	—	—
7	64	64	—	—	—	—	60	60	—	—	—	—
6	21	21	—	—	—	—	21	21	—	—	—	—
5	2	2	—	—	—	—	1	1	—	—	—	—
4	—	—	—	—	—	—	1	1	—	—	—	—

Trips and Drafts of Vessels, 2007
(draft in feet)

Draft	Self Propelled Vessels				Non-Self Propelled Vessels		Self Propelled Vessels				Non-Self Propelled Vessels	
	Total	Dry Cargo	Tanker	Tow or Tug	Dry Cargo	Tanker	Total	Dry Cargo	Tanker	Tow or Tug	Dry Cargo	Tanker

MISSISSIPPI RIVER GULF OUTLET VIA VENICE VICINITY CONSOLIDATION - continued

	Upbound						Downbound					
DOMESTIC												
Total	8,350	6,576	70	1,238	123	343	8,068	6,509	61	1,046	114	338
19	22	—	—	—	—	22	—	—	—	—	—	—
15	3	3	—	—	—	—	41	17	—	—	—	24
14	140	140	—	—	—	—	110	110	—	—	—	—
13	219	162	57	—	—	—	38	38	—	—	—	—
12	79	63	—	15	—	1	120	58	—	14	—	48
11	101	82	8	—	4	7	48	26	—	—	—	22
10	244	226	—	18	—	—	145	124	—	20	—	1
9	309	168	4	121	—	16	325	199	—	98	17	11
8	253	83	—	146	6	18	285	160	—	113	7	5
7	1,375	1,069	—	265	—	41	1,310	1,087	—	212	10	1
6	1,958	1,604	1	283	—	70	1,547	1,241	61	238	6	1
5	2,143	1,851	—	288	—	4	2,587	2,310	—	262	14	1
4	896	777	—	67	11	41	951	796	—	61	1	93
3	246	117	—	25	42	62	196	136	—	23	26	11
2	337	207	—	10	60	60	353	207	—	5	33	108
1	25	24	—	—	—	1	12	—	—	—	—	12
										Total trips:		16,806

WATERWAY FROM EMPIRE, LA TO GULF OF MEXICO

	Upbound						Downbound					
Grand Total	8,085	7,005	—	820	20	240	8,231	7,086	—	853	21	271
DOMESTIC												
Total	8,085	7,005	—	820	20	240	8,231	7,086	—	853	21	271
15	16	16	—	—	—	—	3	3	—	—	—	—
14	109	109	—	—	—	—	139	139	—	—	—	—
13	23	23	—	—	—	—	143	143	—	—	—	—
12	58	58	—	—	—	—	62	62	—	—	—	—
11	24	23	—	1	—	—	80	78	—	2	—	—
10	139	123	—	—	—	16	228	223	—	5	—	—
9	228	180	—	26	—	22	183	150	—	33	—	—
8	347	132	—	151	5	59	212	61	—	149	2	—
7	1,503	1,396	—	76	2	29	1,451	1,364	—	87	—	—
6	1,351	1,051	—	264	—	36	1,691	1,418	—	273	—	—
5	2,880	2,574	—	278	—	28	2,416	2,138	—	278	—	—
4	1,005	972	—	12	—	21	970	954	—	12	4	—
3	173	136	—	12	12	13	140	117	—	14	9	—
2	229	212	—	—	1	16	489	212	—	—	6	271
1	—	—	—	—	—	—	24	24	—	—	—	—
										Total trips:		16,316

BAYOU LAFOURCHE AND LAFOURCHE-JUMP WATERWAY, LA

	Upbound						Downbound					
Grand Total	22,623	19,370	89	1,752	900	512	26,647	23,337	65	1,876	909	460
FOREIGN												
Total	1,016	942	—	59	15	—	4,818	4,652	—	127	37	2
30	4	4	—	—	—	—	4	4	—	—	—	—
29	1	1	—	—	—	—	—	—	—	—	—	—
27	—	—	—	—	—	—	1	1	—	—	—	—
26	1	1	—	—	—	—	1	1	—	—	—	—
24	1	1	—	—	—	—	1	1	—	—	—	—
23	5	3	—	2	—	—	3	3	—	—	—	—
22	30	30	—	—	—	—	24	22	—	1	—	1
21	22	17	—	5	—	—	19	17	—	2	—	—
20	36	30	—	6	—	—	17	12	—	5	—	—
19	30	26	—	4	—	—	28	27	—	1	—	—
18	54	50	—	4	—	—	43	40	—	3	—	—
17	43	37	—	6	—	—	42	41	—	1	—	—
16	51	41	—	8	2	—	52	48	—	4	—	—
15	25	22	—	3	—	—	150	134	—	12	3	1
14	13	12	—	1	—	—	134	125	—	8	1	—
13	17	15	—	2	—	—	165	157	—	7	1	—
12	86	84	—	2	—	—	332	316	—	10	6	—

Trips and Drafts of Vessels, 2007
(draft in feet)

Draft	Self Propelled Vessels				Non-Self Propelled Vessels		Self Propelled Vessels				Non-Self Propelled Vessels	
	Total	Dry Cargo	Tanker	Tow or Tug	Dry Cargo	Tanker	Total	Dry Cargo	Tanker	Tow or Tug	Dry Cargo	Tanker

BAYOU LAFOURCHE AND LAFOURCHE-JUMP WATERWAY, LA - continued

FOREIGN

	Upbound						Downbound					
11	136	135	—	1	—	—	254	242	—	8	4	—
10	89	78	—	10	1	—	404	358	—	41	5	—
9	75	72	—	1	2	—	430	422	—	7	1	—
8	80	75	—	3	2	—	963	948	—	11	4	—
7	147	144	—	1	2	—	642	633	—	6	3	—
6	52	48	—	—	4	—	972	965	—	—	7	—
5	6	4	—	—	2	—	90	88	—	—	2	—
4	7	7	—	—	—	—	23	23	—	—	—	—
3	4	4	—	—	—	—	19	19	—	—	—	—
2	1	1	—	—	—	—	1	1	—	—	—	—
1	—	—	—	—	—	—	4	4	—	—	—	—

DOMESTIC

Total	21,607	18,428	89	1,693	885	512	21,829	18,685	65	1,749	872	458
23	7	7	—	—	—	—	8	8	—	—	—	—
22	—	—	—	—	—	—	1	1	—	—	—	—
21	30	—	—	—	—	30	3	3	—	—	—	—
20	105	105	—	—	—	—	111	111	—	—	—	—
19	31	1	—	8	—	22	17	7	—	9	—	1
18	98	65	—	20	—	13	231	207	—	19	—	5
17	205	194	—	11	—	—	79	62	—	17	—	—
16	128	84	—	44	—	—	185	135	—	50	—	—
15	38	29	—	9	—	—	118	59	—	6	—	53
14	117	112	—	5	—	—	129	124	—	5	—	—
13	435	341	58	36	—	—	901	858	6	37	—	—
12	512	446	—	66	—	—	841	761	—	79	—	1
11	267	229	8	4	20	6	418	394	—	1	—	23
10	1,671	1,636	—	35	—	—	2,398	2,354	—	40	—	4
9	1,772	1,601	—	142	—	29	2,078	1,768	4	146	121	39
8	1,633	1,524	—	94	4	11	1,950	1,824	—	95	16	15
7	4,862	4,515	2	333	—	12	4,895	4,416	—	330	139	10
6	3,045	2,713	21	288	1	22	3,767	3,316	55	297	94	5
5	2,814	2,473	—	319	4	18	2,052	1,592	—	351	98	11
4	1,450	1,060	—	275	19	96	772	433	—	263	32	44
3	475	334	—	—	83	58	462	246	—	—	212	4
2	1,872	959	—	4	753	156	395	6	—	4	160	225
1	40	—	—	—	1	39	18	—	—	—	—	18
Total trips:											49,270	

HOUMA NAVIGATION CANAL, LA

Grand Total

	Upbound						Downbound					
Total	5,086	1,689	—	1,926	260	1,211	4,251	1,152	1	1,733	191	1,174

FOREIGN

Total	593	453	—	54	85	1	273	217	1	13	41	1
17	5	5	—	—	—	—	—	—	—	—	—	—
16	4	4	—	—	—	—	—	—	—	—	—	—
15	28	24	—	3	1	—	15	13	—	—	1	1
14	25	4	—	2	19	—	16	1	—	—	15	—
13	15	9	—	5	—	1	6	5	—	1	—	—
12	68	59	—	5	4	—	23	21	1	—	1	—
11	38	25	—	6	7	—	12	6	—	3	3	—
10	42	25	—	11	6	—	15	10	—	3	2	—
9	142	131	—	7	4	—	109	100	—	3	6	—
8	87	76	—	6	5	—	31	28	—	2	1	—
7	76	64	—	8	4	—	24	21	—	1	2	—
≤ 6	63	27	—	1	35	—	22	12	—	—	10	—

DOMESTIC

Total	4,493	1,236	—	1,872	175	1,210	3,978	935	—	1,720	150	1,173
12	1	—	—	1	—	—	—	—	—	—	—	—
11	22	—	—	—	—	22	3	—	—	2	—	1
10	147	105	—	39	—	3	48	5	—	38	5	—
9	115	5	—	100	—	10	107	3	—	90	13	1
8	266	7	—	193	2	64	159	8	—	128	23	—
7	1,106	540	—	481	—	85	960	457	—	491	10	2
≤ 6	2,836	579	—	1,058	173	1,026	2,701	462	—	971	99	1,169
Total trips:											9,337	

Trips and Drafts of Vessels, 2007
(draft in feet)

Draft	Self Propelled Vessels				Non-Self Propelled Vessels		Self Propelled Vessels				Non-Self Propelled Vessels	
	Total	Dry Cargo	Tanker	Tow or Tug	Dry Cargo	Tanker	Total	Dry Cargo	Tanker	Tow or Tug	Dry Cargo	Tanker

ATCHAFALAYA RIVER, LA MORGAN CITY TO GULF OF MEXICO
Upbound

Downbound

Grand Total	18,790	15,200	---	1,879	361	1,350	18,504	14,950	---	1,917	301	1,336
--------------------	---------------	---------------	------------	--------------	------------	--------------	---------------	---------------	------------	--------------	------------	--------------

FOREIGN

Total	609	539	---	21	49	---	385	321	---	21	41	2
23	1	1	---	---	---	---	1	1	---	---	---	---
22	---	---	---	---	---	---	1	1	---	---	---	---
21	2	2	---	---	---	---	1	1	---	---	---	---
20	1	---	---	---	1	---	---	---	---	---	---	---
19	4	4	---	---	---	---	1	1	---	---	---	---
18	3	3	---	---	---	---	4	3	---	---	1	---
17	2	2	---	---	---	---	2	2	---	---	---	---
16	5	3	---	2	---	---	3	2	---	1	---	---
15	50	47	---	---	3	---	44	39	---	---	4	1
14	25	4	---	---	21	---	26	6	---	1	19	---
13	59	58	---	1	---	---	57	56	---	---	1	---
12	147	143	---	1	3	---	145	139	---	3	3	---
11	30	29	---	---	1	---	6	5	---	---	1	---
10	41	31	---	6	4	---	28	18	---	7	3	---
9	26	23	---	2	1	---	10	9	---	---	1	---
8	58	51	---	5	2	---	30	21	---	6	3	---
7	103	98	---	4	1	---	13	10	---	3	---	---
≤ 6	52	40	---	---	12	---	13	7	---	---	5	1

DOMESTIC

Total	18,181	14,661	---	1,858	312	1,350	18,119	14,629	---	1,896	260	1,334
15	4	1	---	2	---	1	---	---	---	---	---	---
14	2	2	---	---	---	---	2	2	---	---	---	---
13	3	---	---	1	---	2	1	1	---	---	---	---
12	1	---	---	---	---	1	1	1	---	---	---	---
11	23	2	---	6	---	15	16	2	---	6	1	7
10	138	94	---	35	2	7	156	127	---	26	---	3
9	204	91	---	91	17	5	286	131	---	92	57	6
8	281	130	---	84	12	55	228	75	---	74	64	15
7	536	157	---	306	10	63	536	167	---	308	54	7
≤ 6	16,989	14,184	---	1,333	271	1,201	16,893	14,123	---	1,390	84	1,296
										Total trips:		37,294

ATCHAFALAYA RIVER, LA

Upbound

Downbound

Grand Total	14,026	5,284	---	3,125	3,678	1,939	14,067	5,337	---	3,149	3,693	1,888
--------------------	---------------	--------------	------------	--------------	--------------	--------------	---------------	--------------	------------	--------------	--------------	--------------

FOREIGN

Total	3	3	---	---	---	---	4	4	---	---	---	---
15	1	1	---	---	---	---	1	1	---	---	---	---
8	1	1	---	---	---	---	2	2	---	---	---	---
≤ 6	1	1	---	---	---	---	1	1	---	---	---	---

DOMESTIC

Total	14,023	5,281	---	3,125	3,678	1,939	14,063	5,333	---	3,149	3,693	1,888
14	37	37	---	---	---	---	39	38	---	---	1	---
13	21	20	---	---	1	---	30	27	---	---	2	1
12	29	8	---	---	3	18	16	9	---	---	3	4
11	159	3	---	14	77	65	304	7	---	14	241	42
10	525	161	---	125	72	167	580	170	---	116	167	127
9	1,057	88	---	324	246	399	1,948	167	---	337	1,296	148
8	970	59	---	663	67	181	1,909	58	---	699	1,022	130
7	1,270	380	---	783	14	93	1,270	388	---	780	65	37
≤ 6	9,955	4,525	---	1,216	3,198	1,016	7,967	4,469	---	1,203	896	1,399
										Total trips:		28,093

Trips and Drafts of Vessels, 2007
(draft in feet)

Draft	Self Propelled Vessels				Non-Self Propelled Vessels		Self Propelled Vessels				Non-Self Propelled Vessels	
	Total	Dry Cargo	Tanker	Tow or Tug	Dry Cargo	Tanker	Total	Dry Cargo	Tanker	Tow or Tug	Dry Cargo	Tanker

GULF INTRACOASTAL WATERWAY, MORGAN CITY-PORT ALLEN ROUTE, LA

	Upbound						Downbound					
Grand Total	15,800	844	1	2,993	5,549	6,413	14,286	844	—	2,780	4,250	6,412
DOMESTIC												
Total	15,800	844	1	2,993	5,549	6,413	14,286	844	—	2,780	4,250	6,412
14	1	—	—	—	1	—	2	—	—	—	2	—
13	3	—	—	—	3	—	10	—	—	—	10	—
12	9	—	—	—	1	8	24	—	—	—	18	6
11	61	—	—	6	7	48	205	—	—	8	125	72
10	413	—	—	215	55	143	557	—	—	221	132	204
9	2,454	—	—	259	1,198	997	2,290	—	—	229	1,534	527
8	3,007	—	1	884	1,639	483	1,954	—	—	763	893	298
7	1,219	400	—	487	97	235	1,228	400	—	478	176	174
≤ 6	8,633	444	—	1,142	2,548	4,499	8,016	444	—	1,081	1,360	5,131
										Total trips:		30,086

PETIT ANSE, TIGRE AND CARLIN BAYOUS, LA

	Upbound						Downbound					
Grand Total	1,337	70	—	106	1,038	123	1,334	68	—	103	1,041	122
FOREIGN												
Total	1	—	—	—	1	—	1	—	—	—	1	—
5	1	—	—	—	1	—	1	—	—	—	1	—
DOMESTIC												
Total	1,336	70	—	106	1,037	123	1,333	68	—	103	1,040	122
12	1	—	—	—	1	—	1	—	—	—	1	—
11	1	1	—	—	—	—	65	—	—	—	58	7
10	5	—	—	—	5	—	85	—	—	—	79	6
9	11	—	—	4	7	—	212	—	—	4	190	18
8	42	—	—	32	10	—	687	—	—	33	633	21
7	76	69	—	7	—	—	120	68	—	6	34	12
6	42	—	—	42	—	—	64	—	—	41	10	13
5	14	—	—	14	—	—	16	—	—	13	—	3
4	7	—	—	7	—	—	18	—	—	6	—	12
3	18	—	—	—	18	—	25	—	—	—	—	25
2	1,069	—	—	—	983	86	38	—	—	—	35	3
1	50	—	—	—	13	37	2	—	—	—	—	2
										Total trips:		2,671

FRESHWATER BAYOU, LA

	Upbound						Downbound					
Grand Total	6,661	6,492	—	104	17	48	6,773	6,603	—	106	17	47
FOREIGN												
Total	1	1	—	—	—	—	26	26	—	—	—	—
15	1	1	—	—	—	—	1	1	—	—	—	—
12	—	—	—	—	—	—	3	3	—	—	—	—
11	—	—	—	—	—	—	1	1	—	—	—	—
10	—	—	—	—	—	—	4	4	—	—	—	—
9	—	—	—	—	—	—	3	3	—	—	—	—
8	—	—	—	—	—	—	3	3	—	—	—	—
7	—	—	—	—	—	—	10	10	—	—	—	—
3	—	—	—	—	—	—	1	1	—	—	—	—
DOMESTIC												
Total	6,660	6,491	—	104	17	48	6,747	6,577	—	106	17	47
15	7	7	—	—	—	—	—	—	—	—	—	—
14	80	80	—	—	—	—	103	103	—	—	—	—
13	48	48	—	—	—	—	68	68	—	—	—	—
12	58	58	—	—	—	—	76	76	—	—	—	—
11	11	11	—	—	—	—	23	23	—	—	—	—
10	3,261	3,260	—	—	—	1	3,309	3,309	—	—	—	—
9	191	186	—	2	—	3	349	334	—	2	—	13
8	484	453	—	25	—	6	388	351	—	26	—	11

Trips and Drafts of Vessels, 2007
(draft in feet)

Draft	Self Propelled Vessels				Non-Self Propelled Vessels		Self Propelled Vessels				Non-Self Propelled Vessels	
	Total	Dry Cargo	Tanker	Tow or Tug	Dry Cargo	Tanker	Total	Dry Cargo	Tanker	Tow or Tug	Dry Cargo	Tanker
FRESHWATER BAYOU, LA - continued												
	Upbound						Downbound					
DOMESTIC												
7	814	781	—	14	11	8	731	686	—	15	17	13
6	889	869	—	19	—	1	1,303	1,280	—	22	—	1
5	281	238	—	43	—	—	211	171	—	40	—	—
4	489	488	—	1	—	—	164	163	—	1	—	—
2	45	12	—	—	6	27	22	13	—	—	—	9
1	2	—	—	—	—	2	—	—	—	—	—	—
	Total trips:											13,434
LAKE CHARLES DEEP WATER CHANNEL, LA												
	Upbound						Downbound					
Grand Total	3,867	236	—	2,021	495	1,115	3,561	230	—	1,917	288	1,126
FOREIGN												
Total	8	8	—	—	—	—	5	5	—	—	—	—
15	4	4	—	—	—	—	4	4	—	—	—	—
13	1	1	—	—	—	—	—	—	—	—	—	—
12	2	2	—	—	—	—	—	—	—	—	—	—
11	—	—	—	—	—	—	1	1	—	—	—	—
8	1	1	—	—	—	—	—	—	—	—	—	—
DOMESTIC												
Total	3,859	228	—	2,021	495	1,115	3,556	225	—	1,917	288	1,126
15	3	—	—	3	—	—	6	—	—	6	—	—
14	1	—	—	1	—	—	2	—	—	2	—	—
13	21	1	—	20	—	—	21	2	—	19	—	—
12	22	—	—	3	—	19	3	—	—	3	—	—
11	94	1	—	58	1	34	37	1	—	34	—	2
10	246	1	—	102	2	141	172	3	—	84	2	83
9	278	1	—	167	9	101	276	2	—	137	106	31
8	558	3	—	405	4	146	403	1	—	361	14	27
7	771	75	—	635	7	54	778	72	—	644	36	26
≤ 6	1,865	146	—	627	472	620	1,858	144	—	627	130	957
	Total trips:											7,428
BAYOU TECHE, LA												
	Upbound						Downbound					
Grand Total	679	2	—	169	364	144	687	1	—	182	352	152
FOREIGN												
Total	26	1	—	—	25	—	20	—	—	—	20	—
14	22	1	—	—	21	—	19	—	—	—	19	—
11	1	—	—	—	1	—	—	—	—	—	—	—
10	2	—	—	—	2	—	1	—	—	—	1	—
8	1	—	—	—	1	—	—	—	—	—	—	—
DOMESTIC												
Total	653	1	—	169	339	144	667	1	—	182	332	152
12	1	—	—	—	1	—	—	—	—	—	—	—
11	3	—	—	—	3	—	6	—	—	—	—	6
10	20	—	—	8	12	—	12	—	—	9	—	3
9	54	—	—	10	43	1	89	—	—	10	68	11
8	96	—	—	55	36	5	168	—	—	52	81	35
7	51	—	—	33	12	6	105	—	—	43	54	8
6	27	1	—	18	2	6	40	1	—	20	—	19
5	12	—	—	8	—	4	38	—	—	9	—	29
4	37	—	—	37	—	—	44	—	—	39	—	5
3	15	—	—	—	2	13	8	—	—	—	2	6
2	332	—	—	—	227	105	157	—	—	—	127	30
1	5	—	—	—	1	4	—	—	—	—	—	—
	Total trips:											1,366

Trips and Drafts of Vessels, 2007
(draft in feet)

Draft	Self Propelled Vessels				Non-Self Propelled Vessels		Self Propelled Vessels				Non-Self Propelled Vessels	
	Total	Dry Cargo	Tanker	Tow or Tug	Dry Cargo	Tanker	Total	Dry Cargo	Tanker	Tow or Tug	Dry Cargo	Tanker
MERMENTAU RIVER, LA												
				Upbound						Downbound		
Grand Total	4,619	1,571	—	1,752	21	1,275	3,279	1,588	—	1,016	17	658
FOREIGN												
Total	—	—	—	—	—	—	2	1	—	1	—	—
13	—	—	—	—	—	—	2	1	—	1	—	—
DOMESTIC												
Total	4,619	1,571	—	1,752	21	1,275	3,277	1,587	—	1,015	17	658
12	1	1	—	—	—	—	—	—	—	—	—	—
11	7	—	—	—	—	7	—	—	—	—	—	—
10	18	—	—	—	—	4	—	—	—	—	—	—
9	158	44	—	11	—	103	47	31	—	11	—	5
8	217	24	—	144	—	49	218	63	—	147	—	8
7	676	465	—	134	1	76	616	490	—	121	1	4
6	1,116	471	—	477	—	168	892	433	—	413	1	45
5	1,191	195	—	847	—	149	528	208	—	226	1	93
4	528	310	—	136	—	82	397	301	—	94	2	—
3	156	47	—	3	13	93	60	47	—	3	10	—
2	411	—	—	—	4	407	361	—	—	—	1	360
1	140	—	—	—	3	137	144	—	—	—	1	143
										Total trips:		7,898

BAYOU TECHE AND VERMILION RIVER, LA												
				Upbound						Downbound		
Grand Total	3,380	2,517	—	242	518	103	3,409	2,533	—	238	538	100
FOREIGN												
Total	132	130	—	—	2	—	132	131	—	—	1	—
13	6	6	—	—	—	—	5	5	—	—	—	—
12	101	101	—	—	—	—	104	104	—	—	—	—
11	—	—	—	—	—	—	3	3	—	—	—	—
10	—	—	—	—	—	—	1	1	—	—	—	—
9	3	3	—	—	—	—	1	1	—	—	—	—
8	13	13	—	—	—	—	10	10	—	—	—	—
7	7	6	—	—	1	—	5	5	—	—	—	—
6	1	1	—	—	—	—	1	1	—	—	—	—
5	1	—	—	—	1	—	2	1	—	—	1	—
DOMESTIC												
Total	3,248	2,387	—	242	516	103	3,277	2,402	—	238	537	100
14	37	37	—	—	—	—	36	36	—	—	—	—
13	19	18	—	—	1	—	23	23	—	—	—	—
12	31	31	—	—	—	—	15	13	—	—	1	1
11	22	14	—	—	7	1	31	7	—	—	—	24
10	103	97	—	—	6	—	74	61	—	1	11	1
9	547	275	—	16	247	9	305	283	—	16	6	—
8	802	567	—	74	160	1	662	565	—	72	9	16
7	525	500	—	11	7	7	554	536	—	11	1	6
6	714	638	—	70	2	4	618	541	—	70	6	1
5	82	24	—	56	—	2	80	25	—	52	2	1
4	64	50	—	10	3	1	189	175	—	11	1	2
3	19	—	—	5	7	7	54	—	—	5	47	2
2	259	136	—	—	76	47	622	137	—	—	452	33
1	24	—	—	—	—	24	14	—	—	—	1	13
										Total trips:		6,789

MERMENTAU RIVER, BAYOUS NEZPIQUE AND DES CANNES, LA												
				Upbound						Downbound		
Grand Total	689	88	—	383	146	72	674	88	—	372	143	71
DOMESTIC												
Total	689	88	—	383	146	72	674	88	—	372	143	71
10	11	—	—	—	11	—	18	—	—	—	1	17
9	90	—	—	—	90	—	44	—	—	—	20	24

Trips and Drafts of Vessels, 2007
(draft in feet)

Draft	Self Propelled Vessels				Non-Self Propelled Vessels		Self Propelled Vessels				Non-Self Propelled Vessels	
	Total	Dry Cargo	Tanker	Tow or Tug	Dry Cargo	Tanker	Total	Dry Cargo	Tanker	Tow or Tug	Dry Cargo	Tanker

MERMENTAU RIVER, BAYOUS NEZPIQUE AND DES CANNES, LA - continued
Upbound

Downbound

DOMESTIC

8	23	—	—	3	20	—	30	—	—	3	6	21
7	65	—	—	61	4	—	66	—	—	61	—	5
≤ 6	500	88	—	319	21	72	516	88	—	308	116	4
											Total trips:	1,363

CALCASIEU RIVER AND PASS, LA

Inbound

Outbound

Grand Total	37,269	25,277	712	3,776	1,857	5,647	37,939	25,583	730	3,787	1,929	5,910
--------------------	---------------	---------------	------------	--------------	--------------	--------------	---------------	---------------	------------	--------------	--------------	--------------

FOREIGN

Total	2,457	1,802	623	26	5	1	2,459	1,814	624	15	6	—
40	11	5	6	—	—	—	20	18	2	—	—	—
39	197	6	191	—	—	—	11	7	4	—	—	—
38	77	—	77	—	—	—	24	7	17	—	—	—
37	52	4	48	—	—	—	13	5	8	—	—	—
36	72	32	40	—	—	—	33	14	19	—	—	—
35	29	4	25	—	—	—	39	8	31	—	—	—
34	14	4	10	—	—	—	18	3	15	—	—	—
33	20	12	8	—	—	—	34	11	23	—	—	—
32	35	17	18	—	—	—	60	23	37	—	—	—
31	15	4	11	—	—	—	39	17	22	—	—	—
30	17	5	12	—	—	—	46	18	28	—	—	—
29	14	4	10	—	—	—	68	12	56	—	—	—
28	37	10	27	—	—	—	274	19	255	—	—	—
27	20	4	16	—	—	—	28	13	15	—	—	—
26	20	7	13	—	—	—	33	18	15	—	—	—
25	30	6	24	—	—	—	40	18	22	—	—	—
24	21	10	11	—	—	—	26	9	17	—	—	—
23	19	10	8	1	—	—	19	9	9	1	—	—
22	20	15	5	—	—	—	13	6	7	—	—	—
21	28	24	4	—	—	—	13	6	5	2	—	—
20	36	17	18	1	—	—	7	3	4	—	—	—
19	29	11	18	—	—	—	12	4	7	1	—	—
≤ 18	1,644	1,591	23	24	5	1	1,589	1,566	6	11	6	—

DOMESTIC

Total	34,812	23,475	89	3,750	1,852	5,646	35,480	23,769	106	3,772	1,923	5,910
40	—	—	—	—	—	—	1	—	1	—	—	—
39	—	—	—	—	—	—	1	—	1	—	—	—
38	—	—	—	—	—	—	1	—	1	—	—	—
37	4	—	4	—	—	—	4	—	4	—	—	—
36	2	—	2	—	—	—	16	—	16	—	—	—
35	1	—	1	—	—	—	19	—	18	—	—	1
34	1	—	1	—	—	—	6	—	6	—	—	—
33	5	—	1	2	—	2	29	—	16	4	—	9
32	—	—	—	—	—	—	6	—	6	—	—	—
31	1	—	1	—	—	—	8	—	8	—	—	—
30	2	—	—	—	—	2	9	—	8	—	—	1
29	—	—	—	—	—	—	8	—	5	—	—	3
28	—	—	—	—	—	—	3	—	1	1	—	1
27	—	—	—	—	—	—	2	—	2	—	—	—
26	—	—	—	—	—	—	1	—	—	—	—	1
25	8	—	8	—	—	—	6	—	6	—	—	—
24	1	—	—	—	—	1	2	—	1	—	—	1
23	—	—	—	—	—	—	4	—	—	1	—	3
22	3	—	3	—	—	—	5	—	3	—	—	2
21	19	—	19	—	—	—	1	—	—	—	—	1
20	23	—	22	1	—	—	3	—	—	1	—	2
≤ 18	34,742	23,475	27	3,747	1,852	5,641	35,345	23,769	3	3,765	1,923	5,885
											Total trips:	75,208

Trips and Drafts of Vessels, 2007
(draft in feet)

Draft	Self Propelled Vessels				Non-Self Propelled Vessels		Self Propelled Vessels				Non-Self Propelled Vessels	
	Total	Dry Cargo	Tanker	Tow or Tug	Dry Cargo	Tanker	Total	Dry Cargo	Tanker	Tow or Tug	Dry Cargo	Tanker

PORT OF NEW ORLEANS, LA

	Inbound						Outbound					
Grand Total	57,623	31,525	432	9,038	10,849	5,779	56,716	30,760	340	9,053	10,950	5,613

FOREIGN

Total	2,594	2,169	397	17	9	2	1,734	1,403	309	12	8	2
48	1	—	1	—	—	—	—	—	—	—	—	—
46	3	3	—	—	—	—	2	—	2	—	—	—
45	35	8	27	—	—	—	15	6	9	—	—	—
44	7	1	6	—	—	—	8	6	2	—	—	—
43	7	3	4	—	—	—	10	8	2	—	—	—
42	12	4	8	—	—	—	11	8	3	—	—	—
41	26	19	7	—	—	—	20	18	2	—	—	—
40	35	15	20	—	—	—	45	36	9	—	—	—
39	37	18	19	—	—	—	37	29	8	—	—	—
38	44	21	23	—	—	—	29	21	8	—	—	—
37	54	37	17	—	—	—	37	36	1	—	—	—
36	62	50	12	—	—	—	63	47	16	—	—	—
35	93	78	15	—	—	—	91	79	12	—	—	—
34	131	111	20	—	—	—	123	105	18	—	—	—
33	54	39	15	—	—	—	48	40	8	—	—	—
32	63	49	13	—	1	—	45	25	20	—	—	—
31	57	40	17	—	—	—	34	21	13	—	—	—
30	81	68	12	—	1	—	90	61	29	—	—	—
29	63	47	16	—	—	—	100	70	29	—	—	1
28	91	62	29	—	—	—	90	65	25	—	—	—
27	97	75	22	—	—	—	98	65	33	—	—	—
26	165	149	16	—	—	—	158	148	9	—	1	—
25	163	146	17	—	—	—	79	64	13	1	1	—
24	115	99	16	—	—	—	95	86	9	—	—	—
23	164	154	10	—	—	—	69	58	11	—	—	—
22	178	168	9	—	—	1	59	57	2	—	—	—
21	189	178	11	—	—	—	61	55	6	—	—	—
20	262	260	1	1	—	—	50	45	3	2	—	—
19	111	103	6	2	—	—	39	37	2	—	—	—
≤ 18	194	164	8	14	7	1	128	107	5	9	6	1

DOMESTIC

Total	55,029	29,356	35	9,021	10,840	5,777	54,982	29,357	31	9,041	10,942	5,611
36	—	—	—	—	—	—	1	1	—	—	—	—
35	3	—	—	—	1	2	6	—	4	—	—	2
34	—	—	—	—	—	—	5	—	4	—	—	1
33	2	—	—	—	—	2	2	—	2	—	—	—
32	—	—	—	—	—	—	8	—	4	—	1	3
31	2	—	—	—	—	2	4	—	2	—	—	2
30	4	—	—	—	—	4	16	—	4	—	—	12
29	4	—	—	—	—	4	7	—	—	—	—	7
28	2	—	—	—	—	2	22	—	—	—	—	22
27	2	—	—	—	2	—	9	—	—	—	2	7
26	2	—	—	—	—	2	7	—	—	—	—	7
25	1	—	1	—	—	—	—	—	—	—	—	—
24	31	—	1	—	—	30	30	—	2	—	—	28
23	—	—	—	—	—	—	3	—	—	1	—	2
22	1	—	—	—	—	1	7	—	—	1	—	6
21	3	—	2	1	—	—	37	—	—	1	6	30
20	29	—	—	9	20	—	18	—	—	12	5	1
19	1	—	—	1	—	—	2	—	—	1	—	1
≤ 18	54,942	29,356	31	9,010	10,817	5,728	54,798	29,356	9	9,025	10,928	5,480
										Total trips:		114,339

PORT OF BATON ROUGE, LA

	Inbound						Outbound					
Grand Total	24,661	126	320	8,811	6,892	8,512	25,557	187	432	8,805	7,304	8,829

FOREIGN

Total	428	126	302	—	—	—	594	186	404	2	2	—
48	—	—	—	—	—	—	1	1	—	—	—	—
47	—	—	—	—	—	—	2	2	—	—	—	—
46	2	2	—	—	—	—	—	—	—	—	—	—
45	7	5	2	—	—	—	5	3	—	—	—	—
44	—	—	—	—	—	—	1	—	1	—	—	—
43	2	1	1	—	—	—	—	—	—	—	—	—

Trips and Drafts of Vessels, 2007
(draft in feet)

Draft	Self Propelled Vessels				Non-Self Propelled Vessels		Self Propelled Vessels				Non-Self Propelled Vessels	
	Total	Dry Cargo	Tanker	Tow or Tug	Dry Cargo	Tanker	Total	Dry Cargo	Tanker	Tow or Tug	Dry Cargo	Tanker

PORT OF BATON ROUGE, LA - continued

	Inbound						Outbound					
FOREIGN												
42	2	2	—	—	—	—	2	—	2	—	—	—
41	1	1	—	—	—	—	—	—	—	—	—	—
40	18	10	8	—	—	—	14	6	8	—	—	—
39	38	15	23	—	—	—	17	5	12	—	—	—
38	70	9	61	—	—	—	21	8	13	—	—	—
37	36	7	29	—	—	—	10	4	6	—	—	—
36	19	5	14	—	—	—	15	6	9	—	—	—
35	14	3	11	—	—	—	16	4	12	—	—	—
34	29	7	22	—	—	—	26	7	19	—	—	—
33	13	3	10	—	—	—	34	20	14	—	—	—
32	12	4	8	—	—	—	36	9	27	—	—	—
31	9	3	6	—	—	—	22	8	14	—	—	—
30	21	6	15	—	—	—	40	13	26	—	1	—
29	21	4	17	—	—	—	104	6	98	—	—	—
28	19	2	17	—	—	—	32	8	24	—	—	—
27	19	5	14	—	—	—	43	14	29	—	—	—
26	7	—	7	—	—	—	26	11	15	—	—	—
25	9	2	7	—	—	—	38	10	28	—	—	—
24	10	3	7	—	—	—	26	5	21	—	—	—
23	7	4	3	—	—	—	20	11	9	—	—	—
22	10	4	6	—	—	—	8	4	4	—	—	—
21	6	2	4	—	—	—	17	13	4	—	—	—
20	7	4	3	—	—	—	6	5	1	—	—	—
19	4	2	2	—	—	—	9	2	5	1	1	—
≤ 18	16	11	5	—	—	—	3	1	1	1	—	—
DOMESTIC												
Total	24,233	—	18	8,811	6,892	8,512	24,963	1	28	8,803	7,302	8,829
36	1	—	1	—	—	—	14	—	12	—	—	2
35	2	—	1	—	—	1	4	—	1	—	—	3
34	—	—	—	—	—	—	2	—	—	—	—	2
33	3	—	—	2	—	1	3	—	—	3	—	—
32	—	—	—	—	—	—	4	—	2	—	—	2
30	—	—	—	—	—	—	2	—	—	—	—	2
29	—	—	—	—	—	—	2	—	—	—	—	2
28	—	—	—	—	—	—	2	—	—	—	—	2
27	1	—	—	—	—	1	2	—	1	—	—	1
26	1	—	—	—	—	1	1	—	—	—	—	1
25	—	—	—	—	—	—	1	—	—	—	—	1
24	13	—	10	—	—	3	10	—	8	—	—	2
23	—	—	—	—	—	—	3	—	—	—	—	3
22	—	—	—	—	—	—	3	—	—	—	—	3
21	1	—	1	—	—	—	—	—	—	—	—	—
20	5	—	—	1	3	1	2	—	—	1	—	1
19	1	—	1	—	—	—	1	—	1	—	—	—
≤ 18	24,205	—	4	8,808	6,889	8,504	24,907	1	3	8,799	7,302	8,802
										Total trips:		50,218

BATON ROUGE HARBOR - DEVIL'S SWAMP, LA (INCLUDED IN PORT OF BATON ROUGE)

	Upbound						Downbound					
Grand Total	1,042	—	—	26	865	151	1,053	—	—	23	879	151
DOMESTIC												
Total	1,042	—	—	26	865	151	1,053	—	—	23	879	151
11	4	—	—	—	2	2	—	—	—	—	—	—
10	17	—	—	—	14	3	19	—	—	—	19	—
9	469	—	—	2	456	11	293	—	—	2	286	5
8	133	—	—	1	39	93	46	—	—	1	45	—
7	44	—	—	22	7	15	21	—	—	19	2	—
6	5	—	—	—	5	—	1	—	—	—	1	—
5	5	—	—	1	—	4	2	—	—	1	1	—
3	—	—	—	—	—	—	2	—	—	—	2	—
2	364	—	—	—	341	23	669	—	—	—	523	146
1	1	—	—	—	1	—	—	—	—	—	—	—
										Total trips:		2,095

Trips and Drafts of Vessels, 2007
(draft in feet)

Draft	Self Propelled Vessels				Non-Self Propelled Vessels		Self Propelled Vessels				Non-Self Propelled Vessels	
	Total	Dry Cargo	Tanker	Tow or Tug	Dry Cargo	Tanker	Total	Dry Cargo	Tanker	Tow or Tug	Dry Cargo	Tanker

PORT OF SOUTH LOUISIANA (LA)

	Inbound						Outbound					
Grand Total	67,685	4,217	1,016	13,045	36,529	12,878	67,341	5,087	1,136	13,050	34,897	13,171

FOREIGN

Total	1,511	682	820	4	3	2	2,484	1,551	919	7	6	1
48	2	1	1	—	—	—	2	2	—	—	—	—
47	19	19	—	—	—	—	15	13	2	—	—	—
46	13	12	1	—	—	—	8	8	—	—	—	—
45	45	13	32	—	—	—	39	30	9	—	—	—
44	17	4	13	—	—	—	52	46	6	—	—	—
43	25	16	9	—	—	—	57	53	4	—	—	—
42	26	12	14	—	—	—	69	66	3	—	—	—
41	20	9	11	—	—	—	45	40	5	—	—	—
40	144	38	106	—	—	—	310	280	30	—	—	—
39	114	36	78	—	—	—	117	99	18	—	—	—
38	83	19	64	—	—	—	70	56	14	—	—	—
37	63	12	51	—	—	—	67	52	15	—	—	—
36	54	19	35	—	—	—	136	83	53	—	—	—
35	60	25	35	—	—	—	139	106	33	—	—	—
34	52	17	35	—	—	—	110	76	34	—	—	—
33	42	17	25	—	—	—	144	115	29	—	—	—
32	41	20	19	1	—	—	112	72	40	—	—	—
31	31	10	21	—	—	—	48	22	26	—	—	—
30	44	14	30	—	—	—	117	39	78	—	—	—
29	51	19	32	—	—	—	123	26	97	—	—	—
28	62	16	46	—	—	—	213	34	179	—	—	—
27	48	10	38	—	—	—	100	29	71	—	—	—
26	40	10	30	—	—	—	72	24	47	—	1	—
25	45	23	22	—	—	—	74	29	45	—	—	—
24	51	35	16	—	—	—	71	36	33	—	1	1
23	48	38	10	—	—	—	39	21	18	—	—	—
22	47	38	9	—	—	—	34	21	13	—	—	—
21	58	44	12	1	—	1	34	24	9	1	—	—
20	59	53	6	—	—	—	20	13	5	—	2	—
19	28	26	2	—	—	—	12	9	1	2	—	—
≤ 18	79	57	17	2	3	—	35	27	2	4	2	—

DOMESTIC

Total	66,174	3,535	196	13,041	36,526	12,876	64,857	3,536	217	13,043	34,891	13,170
42	13	—	—	—	13	—	—	—	—	—	—	—
38	—	—	—	—	—	—	13	—	13	—	—	—
37	34	—	1	—	33	—	25	—	25	—	—	—
36	45	—	1	—	41	3	19	—	12	—	3	4
35	19	—	1	—	12	6	46	1	38	—	4	3
34	2	—	—	—	—	2	36	—	36	—	—	—
33	2	—	2	—	—	—	28	—	25	—	—	3
32	3	—	—	—	—	3	19	—	7	—	—	12
31	5	—	—	—	1	4	33	—	9	—	—	24
30	5	—	—	—	1	4	45	—	2	—	—	43
29	16	—	1	—	1	14	71	—	3	—	12	56
28	33	—	—	29	—	4	74	—	2	28	—	44
27	5	—	—	—	—	5	14	—	—	—	4	10
26	2	—	—	—	—	2	14	—	10	—	—	4
25	25	—	23	—	—	2	26	—	10	—	4	12
24	26	—	12	—	—	14	21	—	3	2	—	16
23	4	—	—	—	—	4	8	—	4	—	—	4
22	6	—	2	—	—	4	21	—	7	—	—	14
21	78	—	74	—	—	4	22	—	7	—	—	15
20	93	—	41	39	9	4	48	—	—	38	—	10
19	6	—	—	6	—	—	9	—	—	5	—	4
≤ 18	65,752	3,535	38	12,967	36,415	12,797	64,265	3,535	4	12,970	34,864	12,892
										Total trips:		135,026

PORT OF PLAQUEMINES, LA

	Inbound						Outbound					
Grand Total	23,966	5,042	192	3,567	12,604	2,561	22,652	4,921	117	3,584	11,362	2,668

FOREIGN

Total	735	537	189	6	3	—	532	415	114	2	1	—
47	—	—	—	—	—	—	13	13	—	—	—	—
46	6	5	1	—	—	—	4	4	—	—	—	—

Trips and Drafts of Vessels, 2007
(draft in feet)

Draft	Self Propelled Vessels				Non-Self Propelled Vessels		Self Propelled Vessels				Non-Self Propelled Vessels	
	Total	Dry Cargo	Tanker	Tow or Tug	Dry Cargo	Tanker	Total	Dry Cargo	Tanker	Tow or Tug	Dry Cargo	Tanker

PORT OF PLAQUEMINES, LA - continued

Inbound

Outbound

FOREIGN

45	18	9	9	—	—	—	8	6	2	—	—	—
44	4	4	—	—	—	—	9	9	—	—	—	—
43	9	7	2	—	—	—	26	26	—	—	—	—
42	7	3	4	—	—	—	7	6	1	—	—	—
41	7	2	5	—	—	—	10	10	—	—	—	—
40	24	6	18	—	—	—	56	44	12	—	—	—
39	16	10	6	—	—	—	25	21	4	—	—	—
38	18	9	9	—	—	—	25	18	7	—	—	—
37	7	1	6	—	—	—	29	20	9	—	—	—
36	24	18	6	—	—	—	47	39	8	—	—	—
35	13	3	10	—	—	—	38	33	5	—	—	—
34	7	1	6	—	—	—	37	31	6	—	—	—
33	11	1	10	—	—	—	29	19	10	—	—	—
32	15	3	12	—	—	—	55	44	11	—	—	—
31	9	4	5	—	—	—	8	7	1	—	—	—
30	11	2	8	—	1	—	10	4	6	—	—	—
29	17	4	13	—	—	—	12	6	6	—	—	—
28	15	3	12	—	—	—	14	6	8	—	—	—
27	21	12	9	—	—	—	13	11	2	—	—	—
26	16	8	8	—	—	—	15	12	2	—	1	—
25	44	37	6	—	1	—	11	6	5	—	—	—
24	35	30	5	—	—	—	6	4	2	—	—	—
23	43	40	3	—	—	—	7	3	4	—	—	—
22	83	79	4	—	—	—	5	4	1	—	—	—
21	74	68	6	—	—	—	5	4	1	—	—	—
20	70	67	2	1	—	—	1	—	1	—	—	—
19	10	7	1	2	—	—	—	—	—	—	—	—
≤ 18	101	94	3	3	1	—	7	5	—	2	—	—

DOMESTIC

Total	23,231	4,505	3	3,561	12,601	2,561	22,120	4,506	3	3,582	11,361	2,668
40	1	—	1	—	—	—	—	—	—	—	—	—
37	—	—	—	—	—	—	4	—	—	—	4	—
36	4	—	1	—	3	—	54	—	1	—	53	—
35	1	—	—	—	1	—	54	2	—	—	52	—
34	3	1	—	—	2	—	23	6	—	—	17	—
33	—	—	—	—	—	—	1	—	—	—	—	1
32	—	—	—	—	—	—	1	—	—	—	1	—
29	4	—	—	—	4	—	21	—	—	—	21	—
28	35	—	—	35	—	—	53	—	—	37	15	1
27	—	—	—	—	—	—	2	—	—	—	2	—
26	—	—	—	—	—	—	2	—	—	—	—	2
25	5	—	—	—	5	—	20	—	—	—	18	2
24	26	—	1	25	—	—	28	—	1	27	—	—
22	1	—	—	1	—	—	2	—	1	1	—	—
21	1	—	—	1	—	—	39	—	—	—	38	1
20	31	—	—	31	—	—	111	—	—	32	79	—
19	3	—	—	3	—	—	14	—	—	4	10	—
≤ 18	23,116	4,504	—	3,465	12,586	2,561	21,691	4,498	—	3,481	11,051	2,661
										Total trips:		46,618

AMITE RIVER AND BAYOU MANCHAC, LA
No Vessel Trips Reported

BARATARIA BAY WATERWAY, LA
(16 feet and less)

Grand Total	Upbound						Downbound					
	Total	Dry Cargo	Tanker	Tow or Tug	Dry Cargo	Tanker	Total	Dry Cargo	Tanker	Tow or Tug	Dry Cargo	Tanker
	5,612	4,706	—	493	246	167	2,599	1,860	—	443	137	159
										Total trips:		8,211

BAYOU BONFOUCA, LA
(10 feet and less)

Grand Total	Upbound						Downbound					
	Total	Dry Cargo	Tanker	Tow or Tug	Dry Cargo	Tanker	Total	Dry Cargo	Tanker	Tow or Tug	Dry Cargo	Tanker
	5	—	—	1	4	—	5	—	—	1	4	—
										Total trips:		10

Trips and Drafts of Vessels, 2007
(draft in feet)

Draft	Self Propelled Vessels				Non-Self Propelled Vessels		Self Propelled Vessels				Non-Self Propelled Vessels	
	Total	Dry Cargo	Tanker	Tow or Tug	Dry Cargo	Tanker	Total	Dry Cargo	Tanker	Tow or Tug	Dry Cargo	Tanker
BAYOU DUPRE, LA No Vessel Trips Reported												
BAYOU GROSSE TETE, LA No Vessel Trips Reported												
BAYOU LACOMBE, LA No Vessel Trips Reported												
BAYOU LITTLE CAILLOU, LA (11 feet and less)												
				Upbound						Downbound		
Grand Total	1,332	729	—	365	30	208	2,007	1,033	—	702	51	221
										Total trips:		3,339
BAYOU PLAQUEMINE BRULE, LA No Vessel Trips Reported												
BAYOU SEGNETTE WATERWAY, LA (8 feet and less)												
				Upbound						Downbound		
Grand Total	1	—	—	1	—	—	1	—	—	1	—	—
										Total trips:		2
BAYOU TERREBONNE, LA (10 feet and less)												
				Upbound						Downbound		
Grand Total	1,111	171	—	563	33	344	1,075	201	—	485	45	344
										Total trips:		2,186
BAYOUS LA LOUTRE, ST. MALO AND YSCLOSKEY, LA (8 feet and less)												
				Upbound						Downbound		
Grand Total	772	712	—	47	1	12	772	712	—	48	—	12
										Total trips:		1,544
BIG PIGEON AND LITTLE PIGEON BAYOUS, LA (9 feet and less)												
				Upbound						Downbound		
Grand Total	510	—	—	263	—	247	513	—	—	258	2	253
										Total trips:		1,023
FRANKLIN CANAL, LA (9 feet and less)												
				Upbound						Downbound		
Grand Total	35	—	—	4	30	1	35	—	—	5	29	1
										Total trips:		70
PASS MANCHAC, LA (6 feet and less)												
				Upbound						Downbound		
Grand Total	1	—	—	1	—	—	1	—	—	1	—	—
										Total trips:		2

Trips and Drafts of Vessels, 2007
(draft in feet)

Draft	Self Propelled Vessels				Non-Self Propelled Vessels		Self Propelled Vessels				Non-Self Propelled Vessels	
	Total	Dry Cargo	Tanker	Tow or Tug	Dry Cargo	Tanker	Total	Dry Cargo	Tanker	Tow or Tug	Dry Cargo	Tanker

TCHEFUNCTE AND BOGUE FALAYA RIVERS, LA
(8 feet and less)

	Upbound						Downbound						
Grand Total	31	—	—	15	16	—	39	—	—	17	16	6	
											Total trips:	16	70

TICKFAW, NATALBANY, PONCHATOULA AND BLOOD RIVERS, LA
No Vessel Trips Reported

VINTON WATERWAY, LA
No Vessel Trips Reported

WATERWAY FROM INTRACOASTAL WATERWAY TO BAYOU DULAC, LA (BAYOUS LE CARPE AND GRAND CAILLOU)
(14 feet and less)

	Upbound						Downbound						
Grand Total	2,414	1,360	—	801	159	94	2,665	1,393	—	1,000	153	119	
											Total trips:	1,153	5,079

Trips and Drafts of Vessels, 2007
(draft in feet)

Draft	Self Propelled Vessels				Non-Self Propelled Vessels		Self Propelled Vessels				Non-Self Propelled Vessels	
	Total	Dry Cargo	Tanker	Tow or Tug	Dry Cargo	Tanker	Total	Dry Cargo	Tanker	Tow or Tug	Dry Cargo	Tanker

SABINE-NECHES WATERWAY, TX

	Inbound						Outbound					
Grand Total	39,558	2,339	1,270	13,192	3,922	18,835	39,038	2,257	1,279	13,673	3,559	18,270

FOREIGN

Total	1,885	593	1,198	59	34	1	1,861	592	1,196	44	27	2
41	2	—	2	—	—	—	—	—	—	—	—	—
40	147	15	132	—	—	—	27	18	9	—	—	—
39	252	2	250	—	—	—	19	11	8	—	—	—
38	209	8	201	—	—	—	49	36	13	—	—	—
37	105	3	102	—	—	—	25	14	11	—	—	—
36	71	3	68	—	—	—	66	21	45	—	—	—
35	41	6	35	—	—	—	47	30	17	—	—	—
34	67	12	55	—	—	—	52	40	12	—	—	—
33	30	6	24	—	—	—	65	34	31	—	—	—
32	28	11	17	—	—	—	67	33	30	2	1	1
31	24	2	22	—	—	—	39	14	24	—	—	1
30	43	12	31	—	—	—	101	26	75	—	—	—
29	42	17	25	—	—	—	271	24	247	—	—	—
28	70	31	39	—	—	—	453	33	420	—	—	—
27	33	13	20	—	—	—	85	25	60	—	—	—
26	53	20	33	—	—	—	72	32	40	—	—	—
25	44	20	23	—	1	—	43	21	22	—	—	—
24	48	31	17	—	—	—	40	20	20	—	—	—
23	57	49	8	—	—	—	27	20	7	—	—	—
22	61	48	13	—	—	—	21	13	8	—	—	—
21	87	58	29	—	—	—	25	13	11	—	1	—
20	66	50	15	—	1	—	47	12	33	1	1	—
19	38	29	4	4	—	—	19	10	6	—	3	—
≤ 18	267	147	33	55	31	1	201	92	47	41	21	—

DOMESTIC

Total	37,673	1,746	72	13,133	3,888	18,834	37,177	1,665	83	13,629	3,532	18,268
40	1	—	1	—	—	—	3	—	3	—	—	—
38	—	—	—	—	—	—	4	—	4	—	—	—
37	2	—	2	—	—	—	4	—	4	—	—	—
36	5	—	2	—	—	3	4	—	4	—	—	—
35	3	—	1	—	—	2	8	—	2	—	1	5
34	3	—	3	—	—	—	1	—	1	—	—	—
33	2	—	—	1	—	1	6	—	2	1	—	3
32	12	—	1	—	—	11	19	—	—	—	—	19
31	3	—	—	—	—	3	15	—	1	—	—	14
30	4	—	2	—	—	2	5	—	—	—	—	5
29	6	—	1	—	—	5	7	—	2	—	—	5
28	10	—	—	—	—	10	5	—	3	—	—	2
27	5	—	3	—	—	2	10	—	7	—	—	3
26	4	—	1	—	—	3	4	—	—	—	—	4
25	9	—	6	—	—	3	13	—	6	—	—	7
24	14	—	1	10	—	3	14	—	4	9	—	1
23	4	—	—	—	—	4	9	—	7	—	—	2
22	18	—	10	—	—	8	10	—	9	—	—	1
21	20	—	5	7	—	8	64	—	5	15	—	44
20	13	—	—	12	—	1	16	—	—	14	—	2
19	5	—	—	3	—	2	14	—	—	3	—	11
≤ 18	37,530	1,746	33	13,100	3,888	18,763	36,942	1,665	19	13,587	3,531	18,140
										Total trips:		78,596

ORANGE, TX (SABINE RIVER)

	Inbound						Outbound					
Grand Total	1,237	4	—	805	182	246	1,244	6	—	794	189	255

FOREIGN

Total	13	2	—	6	4	1	6	4	—	—	2	—
28	—	—	—	—	—	—	1	1	—	—	—	—
24	1	1	—	—	—	—	1	1	—	—	—	—
23	1	1	—	—	—	—	—	—	—	—	—	—
19	2	—	—	2	—	—	—	—	—	—	—	—
≤ 18	9	—	—	4	4	1	4	2	—	—	2	—

Trips and Drafts of Vessels, 2007
(draft in feet)

Draft	Self Propelled Vessels				Non-Self Propelled Vessels		Self Propelled Vessels				Non-Self Propelled Vessels	
	Total	Dry Cargo	Tanker	Tow or Tug	Dry Cargo	Tanker	Total	Dry Cargo	Tanker	Tow or Tug	Dry Cargo	Tanker

ORANGE, TX (SABINE RIVER) - continued

	Inbound						Outbound					
DOMESTIC												
Total	1,224	2	—	799	178	245	1,238	2	—	794	187	255
≤ 18	1,224	2	—	799	178	245	1,238	2	—	794	187	255
										Total trips:		2,481

BEAUMONT, TX (NECHES RIVER)

	Inbound						Outbound					
Grand Total	14,302	392	1,037	5,645	261	6,967	14,310	388	1,035	5,615	304	6,968

FOREIGN

Total	1,267	268	988	6	5	—	1,250	265	981	3	1	—
41	2	—	2	—	—	—	—	—	—	—	—	—
40	130	9	121	—	—	—	13	7	6	—	—	—
39	136	1	135	—	—	—	6	2	4	—	—	—
38	198	5	193	—	—	—	27	15	12	—	—	—
37	100	2	98	—	—	—	19	9	10	—	—	—
36	65	1	64	—	—	—	51	10	41	—	—	—
35	34	1	33	—	—	—	31	15	16	—	—	—
34	56	5	51	—	—	—	28	17	11	—	—	—
33	25	4	21	—	—	—	46	21	25	—	—	—
32	22	6	16	—	—	—	42	12	28	1	1	—
31	19	1	18	—	—	—	28	5	23	—	—	—
30	35	6	29	—	—	—	80	17	63	—	—	—
29	32	12	20	—	—	—	164	15	149	—	—	—
28	49	15	34	—	—	—	375	11	364	—	—	—
27	22	7	15	—	—	—	60	7	53	—	—	—
26	41	10	31	—	—	—	58	21	37	—	—	—
25	28	8	20	—	—	—	33	14	19	—	—	—
24	20	5	15	—	—	—	27	12	15	—	—	—
23	32	26	6	—	—	—	18	12	6	—	—	—
22	31	19	12	—	—	—	16	9	7	—	—	—
21	40	33	7	—	—	—	16	6	10	—	—	—
20	41	28	13	—	—	—	38	6	32	—	—	—
19	21	17	4	—	—	—	12	6	6	—	—	—
≤ 18	88	47	30	6	5	—	62	16	44	2	—	—

DOMESTIC

Total	13,035	124	49	5,639	256	6,967	13,060	123	54	5,612	303	6,968
40	1	—	1	—	—	—	—	—	—	—	—	—
37	2	—	2	—	—	—	17	—	17	—	—	—
36	2	—	1	—	—	1	5	—	5	—	—	—
35	—	—	—	—	—	—	2	—	2	—	—	—
34	—	—	—	—	—	—	1	—	1	—	—	—
32	4	—	1	—	—	3	—	—	—	—	—	—
31	—	—	—	—	—	—	3	—	1	—	—	2
30	3	—	2	—	—	1	—	—	—	—	—	—
29	4	—	1	—	—	3	1	—	1	—	—	—
28	2	—	—	—	—	2	—	—	—	—	—	—
27	2	—	2	—	—	—	1	—	1	—	—	—
26	2	—	1	—	—	1	2	—	—	—	—	2
25	4	—	4	—	—	—	3	—	1	—	—	2
24	5	—	1	1	—	3	4	—	2	1	—	1
23	2	—	—	—	—	2	1	—	1	—	—	—
22	7	—	—	—	—	7	3	—	2	—	—	1
21	15	—	5	4	—	6	55	—	5	6	—	44
20	12	—	—	11	—	1	13	—	—	13	—	—
19	2	—	—	—	—	2	3	—	—	—	—	3
≤ 18	12,966	124	28	5,623	256	6,935	12,946	123	15	5,592	303	6,913
										Total trips:		28,612

PORT ARTHUR, TX

	Inbound						Outbound					
Grand Total	8,629	920	232	4,171	546	2,760	8,800	936	244	4,173	549	2,898

FOREIGN

Total	496	264	210	9	13	—	512	277	215	8	10	2
--------------	------------	------------	------------	----------	-----------	----------	------------	------------	------------	----------	-----------	----------

Trips and Drafts of Vessels, 2007
(draft in feet)

Draft	Self Propelled Vessels				Non-Self Propelled Vessels		Self Propelled Vessels				Non-Self Propelled Vessels	
	Total	Dry Cargo	Tanker	Tow or Tug	Dry Cargo	Tanker	Total	Dry Cargo	Tanker	Tow or Tug	Dry Cargo	Tanker

PORT ARTHUR, TX - continued

	Inbound						Outbound					
FOREIGN												
40	17	6	11	—	—	—	13	10	3	—	—	—
39	116	1	115	—	—	—	13	9	4	—	—	—
38	11	3	8	—	—	—	22	21	1	—	—	—
37	5	1	4	—	—	—	6	5	1	—	—	—
36	6	2	4	—	—	—	15	11	4	—	—	—
35	6	4	2	—	—	—	16	15	1	—	—	—
34	11	7	4	—	—	—	24	23	1	—	—	—
33	5	2	3	—	—	—	18	12	6	—	—	—
32	6	5	1	—	—	—	25	21	2	1	—	1
31	5	1	4	—	—	—	11	9	1	—	—	1
30	8	6	2	—	—	—	21	9	12	—	—	—
29	10	5	5	—	—	—	107	9	98	—	—	—
28	21	16	5	—	—	—	77	21	56	—	—	—
27	11	6	5	—	—	—	25	18	7	—	—	—
26	12	10	2	—	—	—	14	11	3	—	—	—
25	16	12	3	—	1	—	10	7	3	—	—	—
24	27	25	2	—	—	—	12	7	5	—	—	—
23	24	22	2	—	—	—	8	7	1	—	—	—
22	30	29	1	—	—	—	5	4	1	—	—	—
21	47	25	22	—	—	—	9	7	1	—	1	—
20	24	21	2	—	1	—	8	6	1	1	—	—
19	14	12	—	1	1	—	6	4	—	—	2	—
≤ 18	64	43	3	8	10	—	47	31	3	6	7	—

DOMESTIC

Total	8,133	656	22	4,162	533	2,760	8,288	659	29	4,165	539	2,896
40	—	—	—	—	—	—	4	—	4	—	—	—
38	—	—	—	—	—	—	4	—	4	—	—	—
36	3	—	1	—	—	2	2	—	2	—	—	—
35	3	—	1	—	—	2	7	—	1	—	1	5
34	3	—	3	—	—	—	—	—	—	—	—	—
33	2	—	—	1	—	1	6	—	2	1	—	3
32	8	—	—	—	—	8	19	—	—	—	—	19
31	3	—	—	—	—	3	11	—	—	—	—	11
30	1	—	—	—	—	1	5	—	—	—	—	5
29	2	—	—	—	—	2	5	—	—	—	—	5
28	8	—	—	—	—	8	2	—	—	—	—	2
27	3	—	1	—	—	2	4	—	1	—	—	3
26	2	—	—	—	—	2	2	—	—	—	—	2
25	5	—	2	—	—	3	9	—	4	—	—	5
24	10	—	1	9	—	—	9	—	1	8	—	—
23	2	—	—	—	—	2	2	—	—	—	—	2
22	11	—	10	—	—	1	7	—	7	—	—	—
21	5	—	—	3	—	2	9	—	—	9	—	—
20	1	—	—	1	—	—	3	—	—	1	—	2
19	2	—	—	2	—	—	10	—	—	2	—	8
≤ 18	8,059	656	3	4,146	533	2,721	8,168	659	3	4,144	538	2,824
										Total trips:		17,429

SABINE PASS HARBOR, TX

	Upbound						Downbound					
Grand Total	2,080	917	1	794	123	245	2,136	942	1	796	136	261
FOREIGN												
Total	109	59	—	38	12	—	93	46	—	33	14	—
40	—	—	—	—	—	—	1	1	—	—	—	—
35	1	1	—	—	—	—	—	—	—	—	—	—
33	—	—	—	—	—	—	1	1	—	—	—	—
23	—	—	—	—	—	—	1	1	—	—	—	—
20	1	1	—	—	—	—	1	—	—	—	1	—
19	1	—	—	1	—	—	1	—	—	—	1	—
≤ 18	106	57	—	37	12	—	88	43	—	33	12	—
DOMESTIC												
Total	1,971	858	1	756	111	245	2,043	896	1	763	122	261
32	1	—	—	—	—	1	—	—	—	—	—	—
31	—	—	—	—	—	—	1	—	—	—	—	1
25	1	—	1	—	—	—	1	—	1	—	—	—
19	1	—	—	1	—	—	1	—	—	1	—	—

Trips and Drafts of Vessels, 2007
(draft in feet)

Draft	Self Propelled Vessels				Non-Self Propelled Vessels		Self Propelled Vessels				Non-Self Propelled Vessels	
	Total	Dry Cargo	Tanker	Tow or Tug	Dry Cargo	Tanker	Total	Dry Cargo	Tanker	Tow or Tug	Dry Cargo	Tanker
SABINE PASS HARBOR, TX - continued												
	Upbound						Downbound					
DOMESTIC												
≤ 18	1,968	858	—	755	111	244	2,040	896	—	762	122	260
	Total trips:										4,216	
CEDAR BAYOU, TX												
	Upbound						Downbound					
Grand Total	1,221	—	—	533	79	609	1,247	—	—	531	100	616
DOMESTIC												
Total	1,221	—	—	533	79	609	1,247	—	—	531	100	616
11	—	—	—	—	—	—	1	—	—	—	—	1
10	1	—	—	1	—	—	69	—	—	1	1	67
9	54	—	—	35	19	—	76	—	—	35	8	33
8	89	—	—	51	36	2	156	—	—	57	23	76
7	434	—	—	433	1	—	440	—	—	426	9	5
6	12	—	—	12	—	—	13	—	—	11	2	—
5	3	—	—	—	3	—	1	—	—	—	1	—
4	1	—	—	1	—	—	1	—	—	1	—	—
2	627	—	—	—	20	607	490	—	—	—	56	434
	Total trips:										2,468	
GREENS BAYOU CHANNEL, TX												
	Upbound						Downbound					
Grand Total	5,131	298	1	4,478	158	196	5,153	342	8	4,469	169	165
FOREIGN												
Total	302	298	1	1	2	—	356	342	8	3	3	—
40	7	7	—	—	—	—	21	20	1	—	—	—
39	1	1	—	—	—	—	25	25	—	—	—	—
38	2	2	—	—	—	—	12	12	—	—	—	—
37	—	—	—	—	—	—	10	10	—	—	—	—
36	—	—	—	—	—	—	10	10	—	—	—	—
35	2	2	—	—	—	—	7	7	—	—	—	—
34	6	6	—	—	—	—	13	12	1	—	—	—
33	1	1	—	—	—	—	8	8	—	—	—	—
32	3	3	—	—	—	—	6	6	—	—	—	—
31	2	2	—	—	—	—	4	4	—	—	—	—
30	2	2	—	—	—	—	5	3	2	—	—	—
29	3	3	—	—	—	—	4	3	1	—	—	—
28	2	2	—	—	—	—	3	3	—	—	—	—
27	11	10	1	—	—	—	4	4	—	—	—	—
26	8	8	—	—	—	—	7	7	—	—	—	—
25	4	4	—	—	—	—	1	1	—	—	—	—
24	10	10	—	—	—	—	3	2	1	—	—	—
23	8	8	—	—	—	—	5	4	1	—	—	—
22	36	36	—	—	—	—	8	7	1	—	—	—
21	21	21	—	—	—	—	7	7	—	—	—	—
20	102	102	—	—	—	—	116	116	—	—	—	—
19	22	22	—	—	—	—	28	27	—	1	—	—
18	18	18	—	—	—	—	26	25	—	1	—	—
17	16	16	—	—	—	—	12	12	—	—	—	—
16	7	6	—	—	1	—	6	5	—	—	1	—
15	3	2	—	1	—	—	2	1	—	1	—	—
14	3	3	—	—	—	—	1	1	—	—	—	—
12	1	1	—	—	—	—	—	—	—	—	—	—
6	—	—	—	—	—	—	1	—	—	—	1	—
4	1	—	—	—	1	—	1	—	—	—	1	—
DOMESTIC												
Total	4,829	—	—	4,477	156	196	4,797	—	—	4,466	166	165
12	6	—	—	6	—	—	6	—	—	6	—	—
11	7	—	—	3	—	4	3	—	—	3	—	—
10	31	—	—	8	—	23	8	—	—	7	1	—
9	628	—	—	531	35	62	529	—	—	506	22	1
8	2,032	—	—	1,971	39	22	1,906	—	—	1,895	11	—
7	1,694	—	—	1,682	6	6	1,781	—	—	1,775	6	—

Trips and Drafts of Vessels, 2007
(draft in feet)

Draft	Self Propelled Vessels				Non-Self Propelled Vessels		Self Propelled Vessels				Non-Self Propelled Vessels	
	Total	Dry Cargo	Tanker	Tow or Tug	Dry Cargo	Tanker	Total	Dry Cargo	Tanker	Tow or Tug	Dry Cargo	Tanker

GREENS BAYOU CHANNEL, TX - continued
Upbound

Downbound

DOMESTIC

6	296	—	—	262	28	6	265	—	—	261	3	1
5	31	—	—	2	15	14	3	—	—	2	—	1
4	21	—	—	10	1	10	12	—	—	9	—	3
3	16	—	—	—	—	16	42	—	—	—	1	41
2	67	—	—	2	32	33	231	—	—	2	121	108
1	—	—	—	—	—	—	11	—	—	—	1	10
Total trips:											10,284	

HOUSTON SHIP CHANNEL, TX

Inbound

Outbound

Grand Total	81,680	33,753	2,987	19,589	2,309	23,042	82,025	34,026	3,263	19,573	2,351	22,812
--------------------	---------------	---------------	--------------	---------------	--------------	---------------	---------------	---------------	--------------	---------------	--------------	---------------

FOREIGN

Total	5,725	2,826	2,861	16	21	1	6,283	3,095	3,126	30	30	2
43	104	26	78	—	—	—	32	1	31	—	—	—
42	70	2	68	—	—	—	13	—	13	—	—	—
41	22	—	22	—	—	—	13	—	13	—	—	—
40	151	36	115	—	—	—	102	47	55	—	—	—
39	147	52	95	—	—	—	104	49	55	—	—	—
38	204	57	147	—	—	—	135	57	78	—	—	—
37	192	60	132	—	—	—	160	80	80	—	—	—
36	245	72	173	—	—	—	288	102	186	—	—	—
35	236	106	130	—	—	—	232	127	105	—	—	—
34	207	123	84	—	—	—	366	272	93	1	—	—
33	211	126	85	—	—	—	220	127	92	—	1	—
32	209	120	89	—	—	—	313	196	117	—	—	—
31	301	214	87	—	—	—	190	99	91	—	—	—
30	241	128	113	—	—	—	377	171	206	—	—	—
29	245	132	113	—	—	—	418	101	317	—	—	—
28	325	131	194	—	—	—	874	154	720	—	—	—
27	269	103	166	—	—	—	315	106	207	1	—	1
26	286	129	155	1	1	—	290	131	159	—	—	—
25	236	114	122	—	—	—	245	142	103	—	—	—
24	203	75	127	—	1	—	224	118	105	—	1	—
23	216	117	99	—	—	—	229	150	77	1	1	—
22	312	191	121	—	—	—	253	191	62	—	—	—
21	241	174	67	—	—	—	242	201	40	—	1	—
20	286	214	71	—	1	—	257	202	50	3	2	—
19	142	84	56	2	—	—	98	70	22	5	1	—
≤ 18	424	240	152	13	18	1	293	201	49	19	23	1

DOMESTIC

Total	75,955	30,927	126	19,573	2,288	23,041	75,742	30,931	137	19,543	2,321	22,810
40	1	—	1	—	—	—	1	—	1	—	—	—
39	10	—	10	—	—	—	—	—	—	—	—	—
38	3	—	3	—	—	—	—	—	—	—	—	—
37	5	—	5	—	—	—	3	—	3	—	—	—
36	11	—	10	—	—	1	1	—	—	—	—	1
35	15	—	11	—	—	4	4	—	3	—	—	1
34	4	—	4	—	—	—	4	—	4	—	—	—
33	4	—	2	2	—	—	10	—	7	2	—	1
32	5	—	2	—	—	3	4	—	3	—	—	1
31	3	—	2	—	—	1	19	—	3	—	—	16
30	10	—	3	—	—	7	28	—	5	—	—	23
29	20	—	3	—	—	17	37	—	14	—	—	23
28	7	—	—	1	—	6	9	—	2	—	—	7
27	8	—	3	—	—	5	17	—	5	—	—	12
26	23	—	1	—	—	22	26	—	8	—	—	18
25	39	—	4	—	—	35	25	—	13	—	—	12
24	21	—	15	—	—	6	41	—	18	4	—	19
23	10	—	1	—	—	9	3	—	1	—	—	2
22	19	—	11	—	—	8	21	—	9	—	—	12
21	29	—	5	13	—	11	36	—	9	14	—	13
20	56	1	1	48	—	6	61	1	3	47	1	9
19	7	—	3	—	—	4	3	—	1	—	—	2
≤ 18	75,645	30,926	26	19,509	2,288	22,896	75,389	30,930	25	19,476	2,320	22,638
Total trips:											163,705	

Trips and Drafts of Vessels, 2007
(draft in feet)

Draft	Self Propelled Vessels				Non-Self Propelled Vessels		Self Propelled Vessels				Non-Self Propelled Vessels	
	Total	Dry Cargo	Tanker	Tow or Tug	Dry Cargo	Tanker	Total	Dry Cargo	Tanker	Tow or Tug	Dry Cargo	Tanker
DICKINSON BAYOU, TX												
				Upbound						Downbound		
Grand Total	926	337	---	227	341	21	920	337	---	230	335	18
DOMESTIC												
Total	926	337	---	227	341	21	920	337	---	230	335	18
10	36	---	---	21	---	15	21	---	---	21	---	---
9	104	---	---	18	84	2	53	---	---	26	26	1
8	212	---	---	71	141	---	66	---	---	66	---	---
7	170	---	---	117	53	---	117	---	---	117	---	---
6	369	337	---	---	28	4	337	337	---	---	---	---
5	30	---	---	---	30	---	---	---	---	---	---	---
4	5	---	---	---	5	---	---	---	---	---	---	---
2	---	---	---	---	---	---	326	---	---	---	309	17
										Total trips:		1,846
TEXAS CITY CHANNEL, TX												
				Inbound						Outbound		
Grand Total	7,758	32	726	2,186	4	4,810	7,986	43	794	2,190	3	4,956
FOREIGN												
Total	729	32	692	5	---	---	777	43	734	---	---	---
43	3	---	3	---	---	---	3	---	3	---	---	---
42	1	---	1	---	---	---	---	---	---	---	---	---
40	162	---	162	---	---	---	20	7	13	---	---	---
39	64	---	64	---	---	---	19	6	13	---	---	---
38	43	---	43	---	---	---	14	4	10	---	---	---
37	61	---	61	---	---	---	17	2	15	---	---	---
36	67	---	67	---	---	---	18	2	16	---	---	---
35	46	---	46	---	---	---	10	2	8	---	---	---
34	14	---	14	---	---	---	14	2	12	---	---	---
33	20	---	20	---	---	---	21	5	16	---	---	---
32	20	---	20	---	---	---	14	2	12	---	---	---
31	11	---	11	---	---	---	16	---	16	---	---	---
30	19	---	19	---	---	---	48	1	47	---	---	---
29	19	3	16	---	---	---	112	1	111	---	---	---
28	30	3	27	---	---	---	300	3	297	---	---	---
27	24	4	20	---	---	---	52	---	52	---	---	---
26	14	2	12	---	---	---	29	1	28	---	---	---
25	23	1	22	---	---	---	29	---	29	---	---	---
24	11	1	10	---	---	---	12	1	11	---	---	---
23	12	3	9	---	---	---	2	---	2	---	---	---
22	8	4	4	---	---	---	5	1	4	---	---	---
21	11	4	7	---	---	---	8	---	8	---	---	---
20	6	2	3	1	---	---	3	---	3	---	---	---
19	4	---	4	---	---	---	3	---	3	---	---	---
≤ 18	36	5	27	4	---	---	8	3	5	---	---	---
DOMESTIC												
Total	7,029	---	34	2,181	4	4,810	7,209	---	60	2,190	3	4,956
40	---	---	---	---	---	---	1	---	1	---	---	---
37	---	---	---	---	---	---	1	---	1	---	---	---
36	---	---	---	---	---	---	7	---	7	---	---	---
35	1	---	1	---	---	---	---	---	---	---	---	---
34	---	---	---	---	---	---	4	---	4	---	---	---
33	1	---	1	---	---	---	2	---	2	---	---	---
32	---	---	---	---	---	---	11	---	8	---	---	3
31	2	---	1	---	---	1	6	---	---	---	---	6
30	3	---	1	---	---	2	10	---	3	---	---	7
29	1	---	1	---	---	---	8	---	3	---	---	5
28	1	---	---	---	---	1	11	---	9	---	---	2
27	1	---	---	---	---	1	3	---	3	---	---	---
25	9	---	1	---	---	8	22	---	1	---	---	21
24	2	---	---	---	---	2	3	---	1	1	---	1
23	---	---	---	---	---	---	6	---	---	---	---	6
22	10	---	9	---	---	1	13	---	10	---	---	3
21	32	---	9	23	---	---	25	---	1	22	---	2
20	16	---	---	14	---	2	23	---	---	18	---	5
19	2	---	1	---	---	1	4	---	2	---	---	2
≤ 18	6,948	---	9	2,144	4	4,791	7,049	---	4	2,149	3	4,893
										Total trips:		15,744

Trips and Drafts of Vessels, 2007
(draft in feet)

Draft	Self Propelled Vessels				Non-Self Propelled Vessels		Self Propelled Vessels				Non-Self Propelled Vessels	
	Total	Dry Cargo	Tanker	Tow or Tug	Dry Cargo	Tanker	Total	Dry Cargo	Tanker	Tow or Tug	Dry Cargo	Tanker

GALVESTON CHANNEL, TX

	Inbound						Outbound					
Grand Total	27,009	23,991	73	1,090	793	1,062	27,057	24,059	83	1,073	801	1,041

FOREIGN

Total	1,834	1,770	23	30	11	—	1,849	1,793	23	22	11	—
40	1	1	—	—	—	—	1	1	—	—	—	—
39	2	2	—	—	—	—	4	4	—	—	—	—
38	—	—	—	—	—	—	4	3	—	1	—	—
37	4	2	2	—	—	—	12	12	—	—	—	—
36	6	6	—	—	—	—	32	31	1	—	—	—
35	6	5	1	—	—	—	9	9	—	—	—	—
34	1	1	—	—	—	—	9	8	—	—	1	—
33	2	2	—	—	—	—	27	27	—	—	—	—
32	6	6	—	—	—	—	14	14	—	—	—	—
31	4	4	—	—	—	—	10	7	1	—	2	—
30	12	11	1	—	—	—	11	9	2	—	—	—
29	51	49	2	—	—	—	56	54	2	—	—	—
28	30	23	6	—	1	—	26	20	6	—	—	—
27	96	95	—	1	—	—	98	96	—	—	2	—
26	157	154	3	—	—	—	161	154	6	—	1	—
25	12	11	1	—	—	—	12	10	2	—	—	—
24	21	19	—	2	—	—	11	9	—	2	—	—
23	27	26	1	—	—	—	14	13	—	—	1	—
22	22	20	2	—	—	—	23	23	—	—	—	—
21	39	36	1	2	—	—	10	8	—	2	—	—
20	47	46	1	—	—	—	25	25	—	—	—	—
19	24	20	—	2	2	—	24	22	1	—	1	—
≤ 18	1,264	1,231	2	23	8	—	1,256	1,234	2	17	3	—

DOMESTIC

Total	25,175	22,221	50	1,060	782	1,062	25,208	22,266	60	1,051	790	1,041
35	1	—	1	—	—	—	56	—	56	—	—	—
34	—	—	—	—	—	—	1	—	1	—	—	—
33	1	—	—	1	—	—	—	—	—	—	—	—
31	1	—	1	—	—	—	2	—	—	—	—	2
29	1	—	—	—	—	1	—	—	—	—	—	—
28	2	—	1	—	—	1	—	—	—	—	—	—
27	1	—	1	—	—	—	—	—	—	—	—	—
26	1	—	—	—	—	1	—	—	—	—	—	—
25	—	—	—	—	—	—	3	—	—	—	—	3
22	46	—	46	—	—	—	1	—	1	—	—	—
21	—	—	—	—	—	—	2	—	2	—	—	—
20	3	—	—	3	—	—	20	16	—	4	—	—
19	1	—	—	1	—	—	1	—	—	1	—	—
≤ 18	25,117	22,221	—	1,055	782	1,059	25,122	22,250	—	1,046	790	1,036
										Total trips:		54,066

CHOCOLATE BAYOU, TX

	Upbound						Downbound					
Grand Total	2,427	—	—	801	1	1,625	2,427	—	—	799	1	1,627

DOMESTIC

Total	2,427	—	—	801	1	1,625	2,427	—	—	799	1	1,627
12	1	—	—	—	—	1	—	—	—	—	—	—
11	5	—	—	—	—	5	—	—	—	—	—	—
10	32	—	—	6	—	26	14	—	—	5	—	9
9	183	—	—	62	—	121	227	—	—	62	—	165
8	215	—	—	56	1	158	357	—	—	54	—	303
7	547	—	—	478	—	69	797	—	—	474	—	323
≤ 6	1,444	—	—	199	—	1,245	1,032	—	—	204	1	827
										Total trips:		4,854

Trips and Drafts of Vessels, 2007
(draft in feet)

Draft	Self Propelled Vessels				Non-Self Propelled Vessels		Self Propelled Vessels				Non-Self Propelled Vessels	
	Total	Dry Cargo	Tanker	Tow or Tug	Dry Cargo	Tanker	Total	Dry Cargo	Tanker	Tow or Tug	Dry Cargo	Tanker
SAN BERNARD RIVER, TX												
				Upbound						Downbound		
Grand Total	254	---	---	88	---	166	263	---	1	92	---	170
FOREIGN												
Total	---	---	---	---	---	---	1	---	1	---	---	---
12	---	---	---	---	---	---	1	---	1	---	---	---
DOMESTIC												
Total	254	---	---	88	---	166	262	---	---	92	---	170
12	---	---	---	---	---	---	4	---	---	---	---	4
11	13	---	---	---	---	13	10	---	---	---	---	10
10	---	---	---	---	---	---	14	---	---	---	---	14
9	12	---	---	---	---	12	2	---	---	1	---	1
8	77	---	---	54	---	23	112	---	---	53	---	59
7	35	---	---	33	---	2	61	---	---	37	---	24
6	3	---	---	1	---	2	5	---	---	1	---	4
5	6	---	---	---	---	6	---	---	---	---	---	---
4	2	---	---	---	---	2	---	---	---	---	---	---
3	---	---	---	---	---	---	7	---	---	---	---	7
2	106	---	---	---	---	106	47	---	---	---	---	47
										Total trips:		517
FREEPORT HARBOR, TX												
				Upbound						Downbound		
Grand Total	4,792	240	624	1,375	60	2,493	4,809	238	663	1,372	15	2,521
FOREIGN												
Total	860	239	618	2	1	---	876	238	636	2	---	---
42	23	---	23	---	---	---	1	---	1	---	---	---
41	84	---	84	---	---	---	---	---	---	---	---	---
40	23	2	21	---	---	---	8	---	8	---	---	---
39	25	---	25	---	---	---	7	---	7	---	---	---
38	27	1	26	---	---	---	10	2	8	---	---	---
37	24	1	23	---	---	---	8	1	7	---	---	---
36	42	3	39	---	---	---	14	2	12	---	---	---
35	21	1	20	---	---	---	24	3	21	---	---	---
34	35	1	34	---	---	---	33	3	30	---	---	---
33	30	2	28	---	---	---	27	3	24	---	---	---
32	27	2	25	---	---	---	22	3	19	---	---	---
31	34	---	34	---	---	---	26	2	24	---	---	---
30	24	5	19	---	---	---	43	7	36	---	---	---
29	31	2	29	---	---	---	83	23	60	---	---	---
28	70	38	32	---	---	---	253	26	227	---	---	---
27	63	34	29	---	---	---	87	41	46	---	---	---
26	54	20	34	---	---	---	33	10	23	---	---	---
25	46	20	26	---	---	---	49	16	33	---	---	---
24	18	3	15	---	---	---	15	4	11	---	---	---
23	14	3	11	---	---	---	17	3	14	---	---	---
22	16	5	10	1	---	---	16	13	2	1	---	---
21	15	8	7	---	---	---	9	1	8	---	---	---
20	31	28	2	1	---	---	9	6	2	1	---	---
19	9	3	6	---	---	---	46	43	3	---	---	---
≤ 18	74	57	16	---	1	---	36	26	10	---	---	---
DOMESTIC												
Total	3,932	1	6	1,373	59	2,493	3,933	---	27	1,370	15	2,521
36	---	---	---	---	---	---	9	---	9	---	---	---
35	---	---	---	---	---	---	1	---	1	---	---	---
34	1	---	1	---	---	---	---	---	---	---	---	---
33	---	---	---	---	---	---	9	---	9	---	---	---
30	3	---	---	---	---	3	---	---	---	---	---	3
28	---	---	---	---	---	---	1	---	1	---	---	---
23	1	---	---	---	---	1	---	---	1	---	---	---
20	---	---	---	---	---	---	4	---	---	---	---	4
19	1	---	1	---	---	---	2	---	2	---	---	---
≤ 18	3,926	1	4	1,373	59	2,489	3,903	---	4	1,370	15	2,514
										Total trips:		9,601

Trips and Drafts of Vessels, 2007
(draft in feet)

Draft	Self Propelled Vessels				Non-Self Propelled Vessels		Self Propelled Vessels				Non-Self Propelled Vessels	
	Total	Dry Cargo	Tanker	Tow or Tug	Dry Cargo	Tanker	Total	Dry Cargo	Tanker	Tow or Tug	Dry Cargo	Tanker

COLORADO RIVER AND FLOOD DISCHARGE CHANNELS, TX

	Upbound						Downbound					
Grand Total	480	---	---	192	---	288	476	---	---	189	---	287
DOMESTIC												
Total	480	---	---	192	---	288	476	---	---	189	---	287
11	---	---	---	---	---	---	1	---	---	---	---	1
10	1	---	---	1	---	---	6	---	---	1	---	5
9	32	---	---	32	---	---	36	---	---	34	---	2
8	24	---	---	20	---	4	130	---	---	20	---	110
7	124	---	---	124	---	---	192	---	---	121	---	71
6	15	---	---	15	---	---	17	---	---	13	---	4
5	---	---	---	---	---	---	5	---	---	---	---	5
4	---	---	---	---	---	---	2	---	---	---	---	2
3	---	---	---	---	---	---	2	---	---	---	---	2
2	284	---	---	---	---	284	85	---	---	---	---	85
										Total trips:		956

MATAGORDA SHIP CHANNEL, TX (PORT LAVACA/POINT COMFORT, TX)

	Inbound						Outbound					
Grand Total	3,041	990	230	887	309	625	3,164	1,003	228	884	424	625
FOREIGN												
Total	372	143	229	---	---	---	374	147	227	---	---	---
36	37	35	2	---	---	---	1	1	---	---	---	---
35	76	69	7	---	---	---	6	1	5	---	---	---
34	18	---	18	---	---	---	10	1	9	---	---	---
33	17	4	13	---	---	---	10	---	10	---	---	---
32	16	5	11	---	---	---	14	---	14	---	---	---
31	12	1	11	---	---	---	10	---	10	---	---	---
30	13	---	13	---	---	---	18	---	18	---	---	---
29	13	---	13	---	---	---	30	2	28	---	---	---
28	16	1	15	---	---	---	49	5	44	---	---	---
27	16	---	16	---	---	---	17	---	17	---	---	---
26	14	---	14	---	---	---	22	3	19	---	---	---
25	17	---	17	---	---	---	8	---	8	---	---	---
24	20	3	17	---	---	---	14	2	12	---	---	---
23	17	---	17	---	---	---	16	2	14	---	---	---
22	16	3	13	---	---	---	118	111	7	---	---	---
21	16	2	14	---	---	---	6	1	5	---	---	---
20	4	---	4	---	---	---	4	3	1	---	---	---
19	8	---	8	---	---	---	7	5	2	---	---	---
18	7	6	1	---	---	---	6	2	4	---	---	---
17	1	---	1	---	---	---	---	---	---	---	---	---
16	2	---	2	---	---	---	---	---	---	---	---	---
15	6	4	2	---	---	---	---	---	---	---	---	---
13	2	2	---	---	---	---	---	---	---	---	---	---
≤ 12	8	8	---	---	---	---	8	8	---	---	---	---
DOMESTIC												
Total	2,669	847	1	887	309	625	2,790	856	1	884	424	625
35	4	---	---	---	4	---	---	---	---	---	---	---
30	---	---	---	---	---	---	5	---	---	---	---	5
22	1	---	1	---	---	---	1	---	1	---	---	---
17	2	---	---	2	---	---	3	---	---	2	---	1
16	---	---	---	---	---	---	5	---	---	---	---	5
15	6	---	---	6	---	---	13	---	---	13	---	---
14	6	---	---	---	6	---	8	---	---	---	---	8
13	1	---	---	1	---	---	1	---	---	1	---	---
≤ 12	2,649	847	---	878	305	619	2,754	856	---	868	424	606
										Total trips:		6,205

CHANNEL TO VICTORIA, TX

	Inbound						Outbound					
Grand Total	2,630	1	---	1,148	609	872	2,677	1	---	1,149	639	888
DOMESTIC												
Total	2,630	1	---	1,148	609	872	2,677	1	---	1,149	639	888

Trips and Drafts of Vessels, 2007
(draft in feet)

Draft	Self Propelled Vessels				Non-Self Propelled Vessels		Self Propelled Vessels				Non-Self Propelled Vessels	
	Total	Dry Cargo	Tanker	Tow or Tug	Dry Cargo	Tanker	Total	Dry Cargo	Tanker	Tow or Tug	Dry Cargo	Tanker

CHANNEL TO VICTORIA, TX - continued

Inbound							Outbound					
DOMESTIC												
12	47	—	—	—	37	10	9	—	—	—	—	9
11	16	—	—	1	—	15	18	—	—	1	—	17
10	100	—	—	82	—	18	109	—	—	83	—	22
9	118	—	—	52	30	36	371	—	—	46	145	180
8	232	—	—	168	4	60	559	—	—	171	162	226
7	803	—	—	711	42	50	848	—	—	714	79	55
6	84	—	—	81	—	3	161	—	—	80	40	41
5	45	—	—	45	—	—	173	—	—	45	103	25
4	9	1	—	7	—	1	49	1	—	9	32	7
3	54	—	—	1	—	53	70	—	—	—	58	12
2	1,121	—	—	—	495	626	310	—	—	—	16	294
1	1	—	—	—	1	—	—	—	—	—	—	—
Total trips:											5,307	

CHANNEL TO ARANSAS PASS, TX

Inbound							Outbound					
Grand Total	1,020	831	6	148	—	35	1,045	862	—	148	—	35
FOREIGN												
Total	93	86	6	1	—	—	94	93	—	1	—	—
17	5	4	1	—	—	—	4	4	—	—	—	—
16	2	2	—	—	—	—	3	2	—	1	—	—
15	2	2	—	—	—	—	3	3	—	—	—	—
13	16	14	2	—	—	—	16	16	—	—	—	—
12	5	4	1	—	—	—	4	4	—	—	—	—
10	26	25	—	1	—	—	25	25	—	—	—	—
8	8	6	2	—	—	—	9	9	—	—	—	—
7	9	9	—	—	—	—	9	9	—	—	—	—
6	17	17	—	—	—	—	18	18	—	—	—	—
5	2	2	—	—	—	—	2	2	—	—	—	—
4	1	1	—	—	—	—	1	1	—	—	—	—
DOMESTIC												
Total	927	745	—	147	—	35	951	769	—	147	—	35
17	6	—	—	3	—	3	4	—	—	3	—	1
13	12	—	—	12	—	—	11	—	—	11	—	—
12	68	68	—	—	—	—	55	55	—	—	—	—
11	31	31	—	—	—	—	34	34	—	—	—	—
10	43	41	—	2	—	—	64	50	—	2	—	12
9	55	51	—	4	—	—	55	46	—	4	—	5
8	157	150	—	7	—	—	153	142	—	7	—	4
7	181	175	—	6	—	—	214	202	—	5	—	7
6	162	151	—	11	—	—	173	161	—	12	—	—
5	40	40	—	—	—	—	41	40	—	—	—	1
4	7	—	—	7	—	—	9	—	—	7	—	2
2	162	38	—	95	—	29	138	39	—	96	—	3
1	3	—	—	—	—	3	—	—	—	—	—	—
Total trips:											2,065	

CORPUS CHRISTI, TX

Inbound							Outbound					
Grand Total	9,289	520	999	3,136	107	4,527	9,433	517	1,058	3,130	115	4,613
FOREIGN												
Total	1,415	489	896	21	9	—	1,427	486	910	17	12	2
46	1	1	—	—	—	—	—	—	—	—	—	—
45	21	—	21	—	—	—	6	6	—	—	—	—
44	19	3	16	—	—	—	7	6	1	—	—	—
43	35	18	17	—	—	—	8	7	1	—	—	—
42	39	3	36	—	—	—	2	2	—	—	—	—
41	47	—	47	—	—	—	1	—	1	—	—	—
40	72	10	62	—	—	—	15	6	9	—	—	—
39	81	16	65	—	—	—	11	2	9	—	—	—
38	84	39	45	—	—	—	30	12	18	—	—	—
37	54	13	41	—	—	—	20	8	12	—	—	—

Trips and Drafts of Vessels, 2007
(draft in feet)

Draft	Self Propelled Vessels				Non-Self Propelled Vessels		Self Propelled Vessels				Non-Self Propelled Vessels	
	Total	Dry Cargo	Tanker	Tow or Tug	Dry Cargo	Tanker	Total	Dry Cargo	Tanker	Tow or Tug	Dry Cargo	Tanker

CORPUS CHRISTI, TX - continued

	Inbound						Outbound					
FOREIGN												
36	66	8	58	—	—	—	32	10	22	—	—	—
35	75	29	46	—	—	—	57	19	38	—	—	—
34	35	4	31	—	—	—	45	27	18	—	—	—
33	46	3	42	1	—	—	62	31	31	—	—	—
32	36	5	31	—	—	—	65	22	43	—	—	—
31	19	3	15	1	—	—	35	8	27	—	—	—
30	56	16	40	—	—	—	152	13	139	—	—	—
29	31	10	21	—	—	—	211	8	203	—	—	—
28	45	9	36	—	—	—	161	24	137	—	—	—
27	34	12	22	—	—	—	68	13	55	—	—	—
26	35	14	21	—	—	—	46	11	35	—	—	—
25	56	30	26	—	—	—	57	23	34	—	—	—
24	39	14	25	—	—	—	63	48	15	—	—	—
23	55	41	14	—	—	—	42	33	9	—	—	—
22	45	37	8	—	—	—	30	8	22	—	—	—
21	52	33	19	—	—	—	37	22	14	1	—	—
20	56	34	22	—	—	—	15	10	4	1	—	—
19	26	13	13	—	—	—	19	12	6	1	—	—
≤ 18	155	71	56	19	—	9	130	95	7	14	12	2

DOMESTIC

Total	7,874	31	103	3,115	98	4,527	8,006	31	148	3,113	103	4,611
40	—	—	—	—	—	—	1	—	1	—	—	—
39	—	—	—	—	—	—	1	—	1	—	—	—
37	—	—	—	—	—	—	1	—	1	—	—	—
36	—	—	—	—	—	—	4	—	4	—	—	—
35	—	—	—	—	—	—	4	—	4	—	—	—
34	—	—	—	—	—	—	15	—	15	—	—	—
33	—	—	—	—	—	—	19	—	19	—	—	—
32	2	—	—	—	—	2	40	—	39	—	—	1
31	8	—	—	—	—	8	25	—	10	—	—	15
30	6	—	—	—	—	6	17	—	7	—	—	10
29	4	—	1	—	—	3	6	—	5	—	—	1
28	1	—	—	—	—	1	8	—	8	—	—	—
27	4	—	—	—	—	4	6	—	6	—	—	—
26	5	—	—	—	—	5	29	—	7	—	—	22
25	5	—	3	—	—	2	10	—	4	—	—	6
24	3	—	1	—	—	2	4	—	1	—	—	3
23	—	—	—	—	—	—	4	—	2	—	—	2
22	5	—	3	—	—	2	2	—	2	—	—	—
21	54	—	36	17	—	1	33	—	6	22	—	5
20	23	—	8	11	—	4	39	—	1	11	24	3
19	4	—	—	2	—	2	19	—	—	2	—	17
≤ 18	7,750	31	51	3,085	98	4,485	7,719	31	5	3,078	79	4,526
										Total trips:		18,722

CORPUS CHRISTI SHIP CHANNEL, TX

	Inbound						Outbound					
Grand Total	58,928	50,085	999	3,203	110	4,531	59,009	50,116	1,058	3,103	116	4,616

FOREIGN

Total	1,429	503	896	21	9	—	1,437	496	910	17	12	2
46	1	1	—	—	—	—	—	—	—	—	—	—
45	21	—	21	—	—	—	6	6	—	—	—	—
44	19	3	16	—	—	—	7	6	1	—	—	—
43	35	18	17	—	—	—	8	7	1	—	—	—
42	39	3	36	—	—	—	2	2	—	—	—	—
41	47	—	47	—	—	—	1	—	1	—	—	—
40	72	10	62	—	—	—	15	6	9	—	—	—
39	81	16	65	—	—	—	11	2	9	—	—	—
38	84	39	45	—	—	—	30	12	18	—	—	—
37	54	13	41	—	—	—	20	8	12	—	—	—
36	66	8	58	—	—	—	32	10	22	—	—	—
35	75	29	46	—	—	—	57	19	38	—	—	—
34	35	4	31	—	—	—	45	27	18	—	—	—
33	46	3	42	1	—	—	62	31	31	—	—	—
32	36	5	31	—	—	—	65	22	43	—	—	—
31	19	3	15	1	—	—	35	8	27	—	—	—
30	56	16	40	—	—	—	152	13	139	—	—	—
29	31	10	21	—	—	—	211	8	203	—	—	—

Trips and Drafts of Vessels, 2007
(draft in feet)

Draft	Self Propelled Vessels				Non-Self Propelled Vessels		Self Propelled Vessels				Non-Self Propelled Vessels	
	Total	Dry Cargo	Tanker	Tow or Tug	Dry Cargo	Tanker	Total	Dry Cargo	Tanker	Tow or Tug	Dry Cargo	Tanker
CORPUS CHRISTI SHIP CHANNEL, TX - continued												
	Inbound						Outbound					
FOREIGN												
28	45	9	36	—	—	—	161	24	137	—	—	—
27	34	12	22	—	—	—	68	13	55	—	—	—
26	35	14	21	—	—	—	46	11	35	—	—	—
25	56	30	26	—	—	—	57	23	34	—	—	—
24	39	14	25	—	—	—	63	48	15	—	—	—
23	55	41	14	—	—	—	42	33	9	—	—	—
22	45	37	8	—	—	—	30	8	22	—	—	—
21	52	33	19	—	—	—	37	22	14	1	—	—
20	56	34	22	—	—	—	15	10	4	1	—	—
19	26	13	13	—	—	—	19	12	6	1	—	—
≤ 18	169	85	56	19	9	—	140	105	7	14	12	2
DOMESTIC												
Total	57,499	49,582	103	3,182	101	4,531	57,572	49,620	148	3,086	104	4,614
40	—	—	—	—	—	—	1	—	1	—	—	—
39	—	—	—	—	—	—	1	—	1	—	—	—
37	—	—	—	—	—	—	1	—	1	—	—	—
36	—	—	—	—	—	—	4	—	4	—	—	—
35	—	—	—	—	—	—	4	—	4	—	—	—
34	—	—	—	—	—	—	15	—	15	—	—	—
33	—	—	—	—	—	—	19	—	19	—	—	—
32	2	—	—	—	—	2	40	—	39	—	—	1
31	8	—	—	—	—	8	25	—	10	—	—	15
30	6	—	—	—	—	6	17	—	7	—	—	10
29	4	—	1	—	—	3	6	—	5	—	—	1
28	1	—	—	—	—	1	8	—	8	—	—	—
27	4	—	—	—	—	4	6	—	6	—	—	—
26	5	—	—	—	—	5	29	—	7	—	—	22
25	5	—	3	—	—	2	10	—	4	—	—	6
24	3	—	1	—	—	2	4	—	1	—	—	3
23	—	—	—	—	—	—	4	—	2	—	—	2
22	5	—	3	—	—	2	3	—	2	—	—	1
21	54	—	36	17	—	1	33	—	6	22	—	5
20	25	—	8	12	—	5	39	—	1	11	24	3
19	4	—	—	2	—	2	19	—	—	2	—	17
≤ 18	57,373	49,582	51	3,151	101	4,488	57,284	49,620	5	3,051	80	4,528
										Total trips:		117,937
TRIBUTARY ARROYO COLORADO, TX												
	Upbound						Downbound					
Grand Total	363	—	—	105	115	143	353	—	—	101	109	143
DOMESTIC												
Total	363	—	—	105	115	143	353	—	—	101	109	143
12	10	—	—	—	6	4	—	—	—	—	—	—
11	12	—	—	2	—	10	6	—	—	3	—	3
10	22	—	—	1	—	21	4	—	—	1	—	3
9	59	—	—	21	—	38	71	—	—	22	42	7
8	62	—	—	39	5	18	90	—	—	37	46	7
7	50	—	—	34	3	13	38	—	—	30	8	—
6	5	—	—	5	—	—	5	—	—	5	—	—
5	5	—	—	3	—	2	3	—	—	3	—	—
3	—	—	—	—	—	—	5	—	—	—	5	—
2	138	—	—	—	101	37	128	—	—	—	8	120
1	—	—	—	—	—	—	3	—	—	—	—	3
										Total trips:		716
BRAZOS ISLAND HARBOR, TX												
	Inbound						Outbound					
Grand Total	1,629	453	53	522	296	305	1,454	261	55	529	301	308
FOREIGN												
Total	448	357	51	31	9	—	248	165	53	26	4	—
38	6	5	1	—	—	—	—	—	—	—	—	—
37	6	4	2	—	—	—	—	—	—	—	—	—

Trips and Drafts of Vessels, 2007
(draft in feet)

Draft	Self Propelled Vessels				Non-Self Propelled Vessels		Self Propelled Vessels				Non-Self Propelled Vessels	
	Total	Dry Cargo	Tanker	Tow or Tug	Dry Cargo	Tanker	Total	Dry Cargo	Tanker	Tow or Tug	Dry Cargo	Tanker

BRAZOS ISLAND HARBOR, TX - continued
Inbound

Outbound

FOREIGN

36	6	5	1	—	—	—	—	—	—	—	—	—
35	9	7	2	—	—	—	3	3	—	—	—	—
34	9	5	4	—	—	—	3	—	3	—	—	—
33	10	3	7	—	—	—	3	2	1	—	—	—
32	6	4	2	—	—	—	5	2	3	—	—	—
31	9	6	3	—	—	—	4	2	2	—	—	—
30	10	8	2	—	—	—	5	3	2	—	—	—
29	7	5	2	—	—	—	7	2	5	—	—	—
28	10	7	3	—	—	—	6	3	3	—	—	—
27	6	1	5	—	—	—	4	2	2	—	—	—
26	14	8	6	—	—	—	14	4	10	—	—	—
25	14	9	5	—	—	—	11	8	3	—	—	—
24	10	9	1	—	—	—	12	9	3	—	—	—
23	8	7	1	—	—	—	10	7	3	—	—	—
22	10	10	—	—	—	—	23	20	3	—	—	—
21	7	6	1	—	—	—	35	31	4	—	—	—
20	7	6	1	—	—	—	27	21	5	1	—	—
19	8	8	—	—	—	—	8	7	1	—	—	—
≤ 18	276	234	2	31	9	—	68	39	—	25	4	—

DOMESTIC

Total	1,181	96	2	491	287	305	1,206	96	2	503	297	308
36	1	—	1	—	—	—	—	—	—	—	—	—
30	1	—	—	—	—	1	1	—	—	—	—	1
29	1	—	—	—	—	1	—	—	—	—	—	—
27	1	—	—	—	—	1	1	—	—	—	—	1
25	1	—	1	—	—	—	2	—	2	—	—	—
24	—	—	—	—	—	—	4	—	—	—	—	4
19	2	—	—	2	—	—	2	—	—	2	—	—
≤ 18	1,174	96	—	489	287	302	1,196	96	—	501	297	302
Total trips:											297	3,083

BROWNSVILLE, TX

Inbound

Outbound

Grand Total	1,318	146	53	511	303	305	1,322	155	55	519	285	308
--------------------	--------------	------------	-----------	------------	------------	------------	--------------	------------	-----------	------------	------------	------------

FOREIGN

Total	220	146	51	20	3	—	236	155	53	25	3	—
38	6	5	1	—	—	—	—	—	—	—	—	—
37	6	4	2	—	—	—	—	—	—	—	—	—
36	6	5	1	—	—	—	—	—	—	—	—	—
35	9	7	2	—	—	—	3	3	—	—	—	—
34	9	5	4	—	—	—	3	—	3	—	—	—
33	10	3	7	—	—	—	3	2	1	—	—	—
32	6	4	2	—	—	—	5	2	3	—	—	—
31	9	6	3	—	—	—	4	2	2	—	—	—
30	10	8	2	—	—	—	5	3	2	—	—	—
29	7	5	2	—	—	—	7	2	5	—	—	—
28	10	7	3	—	—	—	6	3	3	—	—	—
27	6	1	5	—	—	—	4	2	2	—	—	—
26	14	8	6	—	—	—	14	4	10	—	—	—
25	14	9	5	—	—	—	11	8	3	—	—	—
24	10	9	1	—	—	—	12	9	3	—	—	—
23	7	6	1	—	—	—	10	7	3	—	—	—
22	10	10	—	—	—	—	23	20	3	—	—	—
21	7	6	1	—	—	—	35	31	4	—	—	—
20	7	6	1	—	—	—	27	21	5	1	—	—
19	8	8	—	—	—	—	8	7	1	—	—	—
≤ 18	49	24	2	20	3	—	56	29	—	24	3	—

DOMESTIC

Total	1,098	—	2	491	300	305	1,086	—	2	494	282	308
36	1	—	1	—	—	—	—	—	—	—	—	—
30	1	—	—	—	—	1	1	—	—	—	—	1
29	1	—	—	—	—	1	—	—	—	—	—	—
27	1	—	—	—	—	1	1	—	—	—	—	1
25	1	—	1	—	—	—	2	—	2	—	—	—
24	—	—	—	—	—	—	4	—	—	—	—	4
19	2	—	—	2	—	—	2	—	—	2	—	—

Trips and Drafts of Vessels, 2007
(draft in feet)

Draft	Self Propelled Vessels				Non-Self Propelled Vessels		Self Propelled Vessels				Non-Self Propelled Vessels	
	Total	Dry Cargo	Tanker	Tow or Tug	Dry Cargo	Tanker	Total	Dry Cargo	Tanker	Tow or Tug	Dry Cargo	Tanker
BROWNSVILLE, TX - continued												
				Inbound						Outbound		
DOMESTIC												
≤ 18	1,091	—	—	489	300	302	1,076	—	—	492	282	302
										Total trips:		2,640
ANAHUAC CHANNEL, TX No Vessel Trips Reported												
CHANNEL TO PALACIOS, TX (6 feet and less)												
				Inbound						Outbound		
Grand Total	2	—	—	2	—	—	2	—	—	2	—	—
										Total trips:		4
CHANNEL TO PORT BOLIVAR, TX (11 feet and less)												
				Inbound						Outbound		
Grand Total	19,731	19,731	—	—	—	—	19,731	19,731	—	—	—	—
										Total trips:		39,462
CLEAR CREEK, TX (6 feet and less)												
				Upbound						Downbound		
Grand Total	9	—	—	9	—	—	10	—	—	10	—	—
										Total trips:		19
DOUBLE BAYOU, TX (10 feet and less)												
				Upbound						Downbound		
Grand Total	191	191	—	—	—	—	191	191	—	—	—	—
										Total trips:		382
HARBOR ISLAND, TX (18 feet and less)												
				Inbound						Outbound		
Grand Total	49,633	49,565	—	65	3	—	49,664	49,598	—	64	2	—
										Total trips:		99,297
JOHNSONS BAYOU, LA (6 feet and less)												
				Upbound						Downbound		
Grand Total	5	—	—	5	—	—	5	—	—	5	—	—
										Total trips:		10
PORT ISABEL, TX (23 feet and less)												
				Inbound						Outbound		
Grand Total	121	104	—	10	7	—	134	113	—	13	8	—
										Total trips:		255
PORT MANSFIELD, TX No Vessel Trips Reported												
ROCKPORT, TX No Vessel Trips Reported												
TRINITY RIVER CHANNEL TO LIBERTY, TX (7 feet and less)												
				Upbound						Downbound		
Grand Total	1	—	—	1	—	—	1	—	—	1	—	—
										Total trips:		2

Trips and Drafts of Vessels, 2007
(draft in feet)

Draft	Self Propelled Vessels				Non-Self Propelled Vessels		Self Propelled Vessels				Non-Self Propelled Vessels	
	Total	Dry Cargo	Tanker	Tow or Tug	Dry Cargo	Tanker	Total	Dry Cargo	Tanker	Tow or Tug	Dry Cargo	Tanker

MISSISSIPPI RIVER, MINNEAPOLIS, MN TO MOUTH OF PASSES (CONSOLIDATED REPORT)

	Upbound						Downbound					
Grand Total	396,232	194,192	2,007	51,100	112,883	36,050	390,782	194,047	2,108	52,766	105,412	36,449

FOREIGN

Total	5,402	3,651	1,708	26	13	4	5,462	3,676	1,747	21	15	3
48	3	1	2	—	—	—	3	3	—	—	—	—
47	25	25	—	—	—	—	30	28	2	—	—	—
46	24	22	2	—	—	—	14	12	2	—	—	—
45	105	35	70	—	—	—	67	45	22	—	—	—
44	28	9	19	—	—	—	70	61	9	—	—	—
43	43	27	16	—	—	—	93	87	6	—	—	—
42	47	21	26	—	—	—	89	80	9	—	—	—
41	54	31	23	—	—	—	75	68	7	—	—	—
40	221	69	152	—	—	—	425	366	59	—	—	—
39	205	79	126	—	—	—	196	154	42	—	—	—
38	215	58	157	—	—	—	145	103	42	—	—	—
37	160	57	103	—	—	—	143	112	31	—	—	—
36	159	92	67	—	—	—	261	175	86	—	—	—
35	180	109	71	—	—	—	284	222	62	—	—	—
34	219	136	83	—	—	—	296	219	77	—	—	—
33	120	60	60	—	—	—	255	194	61	—	—	—
32	131	76	52	1	1	1	248	150	98	—	—	—
31	106	57	49	—	—	—	112	58	54	—	—	—
30	157	90	65	—	2	—	253	113	139	—	1	—
29	152	74	78	—	—	—	338	107	230	—	—	1
28	186	82	104	—	—	—	339	103	236	—	—	—
27	183	100	83	—	—	—	253	118	135	—	—	—
26	228	167	61	—	—	—	267	191	73	—	3	—
25	258	205	52	—	1	—	199	106	91	1	1	—
24	210	166	44	—	—	—	198	131	65	—	1	1
23	260	234	26	—	—	—	127	85	42	—	—	—
22	315	286	28	—	—	1	102	82	20	—	—	—
21	324	289	33	1	—	1	117	96	20	1	—	—
20	392	378	12	2	—	—	76	62	10	2	2	—
19	140	125	11	4	—	—	55	42	9	3	1	—
≤ 18	552	491	33	18	9	1	332	303	8	14	6	1

DOMESTIC

Total	390,830	190,541	299	51,074	112,870	36,046	385,320	190,371	361	52,745	105,397	36,446
42	13	—	—	—	13	—	—	—	—	—	—	—
40	1	—	1	—	—	—	—	—	—	—	—	—
38	—	—	—	—	—	—	13	—	13	—	—	—
37	34	—	1	—	33	—	29	—	25	—	4	—
36	45	—	3	—	41	1	89	1	25	—	56	7
35	21	—	2	—	14	5	100	3	33	—	56	8
34	3	1	—	—	2	—	65	6	40	—	17	2
33	7	—	2	2	—	3	37	—	32	3	—	2
32	3	—	—	—	—	3	34	—	15	—	2	17
31	7	—	—	—	1	6	35	—	10	—	—	25
30	5	—	—	—	1	4	67	—	8	—	—	59
29	23	—	1	—	6	16	101	—	3	—	33	65
28	43	—	—	37	—	6	148	—	2	65	15	66
27	7	—	—	—	2	5	27	—	1	—	8	18
26	4	—	—	—	—	4	25	—	11	—	—	14
25	31	—	24	—	5	2	46	—	10	—	22	14
24	92	—	24	25	—	43	83	—	13	29	—	41
23	3	—	—	—	—	3	14	—	4	1	—	9
22	8	—	2	1	—	5	32	—	8	2	—	22
21	82	—	76	2	—	4	99	—	8	1	44	46
20	135	—	41	58	32	4	175	—	1	77	84	13
19	8	—	1	7	—	—	48	—	1	9	10	28
≤ 18	390,255	190,540	121	50,942	112,720	35,932	384,053	190,361	98	52,558	105,046	35,990
										Total trips:		787,014

Trips and Drafts of Vessels, 2007
(draft in feet)

Draft	Self Propelled Vessels				Non-Self Propelled Vessels		Self Propelled Vessels				Non-Self Propelled Vessels	
	Total	Dry Cargo	Tanker	Tow or Tug	Dry Cargo	Tanker	Total	Dry Cargo	Tanker	Tow or Tug	Dry Cargo	Tanker

MISSISSIPPI RIVER, MINNEAPOLIS, MN TO MOUTH OF OHIO RIVER (INCLUDED IN TRAFFIC OF MISSISSIPPI RIVER, MINNEAPOLIS TO MOUTH OF PASSES)

Grand Total	Upbound						Downbound					
	Total	Dry Cargo	Tanker	Tow or Tug	Dry Cargo	Tanker	Total	Dry Cargo	Tanker	Tow or Tug	Dry Cargo	Tanker
228,450	144,834	---	---	17,147	61,439	5,030	226,186	144,829	---	17,030	59,263	5,064

DOMESTIC

Total	228,450	144,834	---	17,147	61,439	5,030	226,186	144,829	---	17,030	59,263	5,064
13	13	---	---	---	13	---	114	---	---	---	114	---
12	270	---	---	35	214	21	455	---	---	35	410	10
11	703	---	---	2	610	91	1,835	---	---	2	1,658	175
10	1,269	---	---	283	598	388	2,688	---	---	277	1,929	482
9	7,730	---	---	2,651	4,084	995	26,987	---	---	2,454	23,755	778
8	14,935	---	---	4,977	9,096	862	21,066	---	---	5,091	15,141	834
7	5,944	---	---	3,597	2,241	106	5,866	---	---	3,625	2,092	149
6	22,241	18,381	---	2,648	1,176	36	23,694	18,377	---	2,576	2,716	25
5	2,226	---	---	2,107	95	24	2,197	---	---	2,091	95	11
4	48,799	45,920	---	638	2,231	10	48,907	45,920	---	664	2,238	85
3	467	1	---	2	458	6	374	---	---	3	166	205
2	122,247	80,532	---	207	39,048	2,460	91,341	80,532	---	212	8,305	2,292
1	1,606	---	---	---	1,575	31	662	---	---	---	644	18
										Total trips:		454,636

MISSISSIPPI RIVER, MINNEAPOLIS, MN TO MOUTH OF MISSOURI RIVER (INCLUDED IN TRAFFIC OF MISSISSIPPI RIVER, MINNEAPOLIS TO MOUTH OF PASSES)

Grand Total	Upbound						Downbound					
	Total	Dry Cargo	Tanker	Tow or Tug	Dry Cargo	Tanker	Total	Dry Cargo	Tanker	Tow or Tug	Dry Cargo	Tanker
191,756	144,834	---	---	9,619	32,969	4,334	191,587	144,829	---	9,720	32,635	4,403

DOMESTIC

Total	191,756	144,834	---	9,619	32,969	4,334	191,587	144,829	---	9,720	32,635	4,403
13	12	---	---	---	12	---	11	---	---	---	11	---
12	232	---	---	3	210	19	209	---	---	3	196	10
11	629	---	---	1	543	85	1,264	---	---	1	1,103	160
10	875	---	---	124	397	354	1,089	---	---	122	520	447
9	5,013	---	---	1,077	3,064	872	11,839	---	---	1,057	10,134	648
8	10,291	---	---	1,758	7,791	742	12,550	---	---	1,826	9,965	759
7	3,385	---	---	1,744	1,545	96	3,099	---	---	1,831	1,147	121
6	21,217	18,381	---	2,438	365	33	22,016	18,377	---	2,392	1,222	25
5	1,925	---	---	1,834	78	13	1,910	---	---	1,820	81	9
4	48,646	45,920	---	514	2,202	10	48,698	45,920	---	542	2,152	84
3	242	1	---	1	237	3	228	---	---	2	74	152
2	98,020	80,532	---	125	15,286	2,077	88,465	80,532	---	124	5,839	1,970
1	1,269	---	---	---	1,239	30	209	---	---	---	191	18
										Total trips:		383,343

MISSISSIPPI RIVER, MOUTH OF MISSOURI RIVER TO MOUTH OF OHIO RIVER (INCLUDED IN TRAFFIC OF MISSISSIPPI RIVER, MINNEAPOLIS TO MOUTH OF PASSES)

Grand Total	Upbound						Downbound					
	Total	Dry Cargo	Tanker	Tow or Tug	Dry Cargo	Tanker	Total	Dry Cargo	Tanker	Tow or Tug	Dry Cargo	Tanker
66,467	---	---	---	10,448	51,215	4,804	65,672	---	---	10,327	50,528	4,817

DOMESTIC

Total	66,467	---	---	10,448	51,215	4,804	65,672	---	---	10,327	50,528	4,817
13	13	---	---	---	13	---	114	---	---	---	114	---
12	270	---	---	35	214	21	453	---	---	35	408	10
11	667	---	---	2	575	90	1,779	---	---	2	1,611	166
10	1,181	---	---	262	542	377	2,620	---	---	254	1,912	454
9	6,943	---	---	2,346	3,632	965	26,525	---	---	2,184	23,618	723
8	12,886	---	---	4,529	7,534	823	19,765	---	---	4,641	14,329	795
7	3,570	---	---	2,322	1,156	92	4,033	---	---	2,290	1,621	122
6	1,444	---	---	320	1,088	36	2,150	---	---	300	1,825	25
5	371	---	---	290	57	24	311	---	---	276	24	11
4	247	---	---	146	94	7	317	---	---	142	94	81
3	420	---	---	2	412	6	309	---	---	2	102	205
2	37,406	---	---	194	34,880	2,332	6,704	---	---	201	4,296	2,207
1	1,049	---	---	---	1,018	31	592	---	---	---	574	18
										Total trips:		132,139

Trips and Drafts of Vessels, 2007
(draft in feet)

Draft	Self Propelled Vessels				Non-Self Propelled Vessels		Self Propelled Vessels				Non-Self Propelled Vessels	
	Total	Dry Cargo	Tanker	Tow or Tug	Dry Cargo	Tanker	Total	Dry Cargo	Tanker	Tow or Tug	Dry Cargo	Tanker

MISSISSIPPI RIVER, MOUTH OF OHIO RIVER TO BATON ROUGE, LA (INCLUDED IN TRAFFIC OF MISSISSIPPI RIVER, MINNEAPOLIS TO MOUTH OF PASSES)

Grand Total	Upbound						Downbound					
	Total	Dry Cargo	Tanker	Tow or Tug	Dry Cargo	Tanker	Total	Dry Cargo	Tanker	Tow or Tug	Dry Cargo	Tanker
Grand Total	100,465	2,002	—	13,615	70,341	14,507	101,191	2,001	—	14,644	69,438	15,108
DOMESTIC												
Total	100,465	2,002	—	13,615	70,341	14,507	101,191	2,001	—	14,644	69,438	15,108
14	9	—	—	—	9	—	60	—	—	—	60	—
13	30	—	—	—	30	—	215	—	—	—	212	3
12	180	—	—	43	53	84	831	—	—	44	767	20
11	961	1	—	69	486	405	3,968	—	—	63	3,647	258
10	2,803	—	—	493	976	1,334	5,515	—	—	493	4,488	534
9	15,587	—	—	3,839	8,771	2,977	39,678	—	—	3,948	34,486	1,244
8	16,782	1	—	3,504	11,459	1,818	24,783	1	—	3,550	20,390	842
7	3,829	—	—	2,224	1,136	469	4,752	—	—	2,332	2,177	243
≤ 6	60,284	2,000	—	3,443	47,421	7,420	21,389	2,000	—	4,214	3,211	11,964
										Total trips:		201,656

MISSISSIPPI RIVER, BATON ROUGE, LA TO MOUTH OF PASSES

Grand Total	Upbound						Downbound					
	Total	Dry Cargo	Tanker	Tow or Tug	Dry Cargo	Tanker	Total	Dry Cargo	Tanker	Tow or Tug	Dry Cargo	Tanker
Grand Total	174,645	47,357	2,007	28,418	66,667	30,196	174,396	47,218	2,108	29,167	66,180	29,723
FOREIGN												
Total	5,402	3,651	1,708	26	13	4	5,462	3,676	1,747	21	15	3
48	3	1	2	—	—	—	3	3	—	—	—	—
47	25	25	—	—	—	—	30	28	2	—	—	—
46	24	22	2	—	—	—	14	12	2	—	—	—
45	105	35	70	—	—	—	67	45	22	—	—	—
44	28	9	19	—	—	—	70	61	9	—	—	—
43	43	27	16	—	—	—	93	87	6	—	—	—
42	47	21	26	—	—	—	89	80	9	—	—	—
41	54	31	23	—	—	—	75	68	7	—	—	—
40	221	69	152	—	—	—	425	366	59	—	—	—
39	205	79	126	—	—	—	196	154	42	—	—	—
38	215	58	157	—	—	—	145	103	42	—	—	—
37	160	57	103	—	—	—	143	112	31	—	—	—
36	159	92	67	—	—	—	261	175	86	—	—	—
35	180	109	71	—	—	—	284	222	62	—	—	—
34	219	136	83	—	—	—	296	219	77	—	—	—
33	120	60	60	—	—	—	255	194	61	—	—	—
32	131	76	52	1	1	1	248	150	98	—	—	—
31	106	57	49	—	—	—	112	58	54	—	—	—
30	157	90	65	—	2	—	253	113	139	—	1	—
29	152	74	78	—	—	—	338	107	230	—	—	1
28	186	82	104	—	—	—	339	103	236	—	—	—
27	183	100	83	—	—	—	253	118	135	—	—	—
26	228	167	61	—	—	—	267	191	73	—	3	—
25	258	205	52	—	1	—	199	106	91	1	1	—
24	210	166	44	—	—	—	198	131	65	—	1	1
23	260	234	26	—	—	—	127	85	42	—	—	—
22	315	286	28	—	—	1	102	82	20	—	—	—
21	324	289	33	1	—	1	117	96	20	1	—	—
20	392	378	12	2	—	—	76	62	10	2	2	—
19	140	125	11	4	—	—	55	42	9	3	1	—
≤ 18	552	491	33	18	9	1	332	303	8	14	6	1

DOMESTIC

Total	169,243	43,706	299	28,392	66,654	30,192	168,934	43,542	361	29,146	66,165	29,720
42	13	—	—	—	13	—	—	—	—	—	—	—
40	1	—	1	—	—	—	—	—	—	—	—	—
38	—	—	—	—	—	—	13	—	13	—	—	—
37	34	—	1	—	33	—	29	—	25	—	4	—
36	45	—	3	—	41	1	89	1	25	—	56	7
35	21	—	2	—	14	5	100	3	33	—	56	8
34	3	1	—	—	2	—	65	6	40	—	17	2
33	7	—	2	2	—	3	37	—	32	3	—	2
32	3	—	—	—	—	3	34	—	15	—	2	17
31	7	—	—	—	1	6	35	—	10	—	—	25
30	5	—	—	—	1	4	67	—	8	—	—	59
29	23	—	1	—	6	16	101	—	3	—	33	65
28	43	—	—	37	—	6	148	—	2	65	15	66
27	7	—	—	—	2	5	27	—	1	—	8	18
26	4	—	—	—	—	4	25	—	11	—	—	14
25	31	—	24	—	5	2	46	—	10	—	22	14
24	92	—	24	25	—	43	83	—	13	29	—	41
23	3	—	—	—	—	3	14	—	4	1	—	9
22	8	—	2	1	—	5	32	—	8	2	—	22

Trips and Drafts of Vessels, 2007
(draft in feet)

Draft	Self Propelled Vessels				Non-Self Propelled Vessels		Self Propelled Vessels				Non-Self Propelled Vessels	
	Total	Dry Cargo	Tanker	Tow or Tug	Dry Cargo	Tanker	Total	Dry Cargo	Tanker	Tow or Tug	Dry Cargo	Tanker
MISSISSIPPI RIVER, BATON ROUGE, LA TO MOUTH OF PASSES - continued												
	Upbound						Downbound					
DOMESTIC												
21	82	—	76	2	—	4	99	—	8	1	44	46
20	135	—	41	58	32	4	175	—	1	77	84	13
19	8	—	1	7	—	—	48	—	1	9	10	28
≤ 18	168,668	43,705	121	28,260	66,504	30,078	167,667	43,532	98	28,959	65,814	29,264
	Total trips:										349,041	

MISSISSIPPI RIVER, BATON ROUGE, LA TO NEW ORLEANS, LA (INCLUDED IN TRAFFIC OF MISSISSIPPI RIVER, MINNEAPOLIS TO MOUTH OF PASSES)

Grand Total	Upbound						Downbound					
	Total	Dry Cargo	Tanker	Tow or Tug	Dry Cargo	Tanker	Total	Dry Cargo	Tanker	Tow or Tug	Dry Cargo	Tanker
FOREIGN												
Total	1,989	833	1,147	4	3	2	3,124	1,754	1,352	9	8	1
48	2	1	1	—	—	—	3	3	—	—	—	—
47	19	19	—	—	—	—	17	15	2	—	—	—
46	15	14	1	—	—	—	8	8	—	—	—	—
45	52	18	34	—	—	—	44	33	11	—	—	—
44	17	4	13	—	—	—	53	46	7	—	—	—
43	27	17	10	—	—	—	57	53	4	—	—	—
42	28	14	14	—	—	—	71	66	5	—	—	—
41	21	10	11	—	—	—	45	40	5	—	—	—
40	162	48	114	—	—	—	324	286	38	—	—	—
39	153	52	101	—	—	—	134	104	30	—	—	—
38	153	28	125	—	—	—	91	64	27	—	—	—
37	102	21	81	—	—	—	77	56	21	—	—	—
36	73	24	49	—	—	—	151	89	62	—	—	—
35	75	28	47	—	—	—	156	110	46	—	—	—
34	84	26	58	—	—	—	138	83	55	—	—	—
33	57	20	37	—	—	—	179	135	44	—	—	—
32	54	24	28	1	—	1	149	81	68	—	—	—
31	44	14	30	—	—	—	70	30	40	—	—	—
30	69	23	46	—	—	—	164	53	110	—	1	—
29	76	27	49	—	—	—	230	33	197	—	—	—
28	86	22	64	—	—	—	250	45	205	—	—	—
27	69	15	54	—	—	—	146	44	102	—	—	—
26	51	12	39	—	—	—	108	43	64	—	1	—
25	55	26	29	—	—	—	115	40	75	—	—	—
24	64	40	24	—	—	—	99	42	55	—	1	1
23	57	42	15	—	—	—	62	32	30	—	—	—
22	58	43	15	—	—	—	44	26	18	—	—	—
21	68	47	19	1	—	1	52	37	14	1	—	—
20	67	58	9	—	—	—	28	18	8	—	2	—
19	34	28	6	—	—	—	21	11	6	3	1	—
≤ 18	97	68	24	2	3	—	38	28	3	5	2	—
DOMESTIC												
Total	113,150	3,580	213	21,827	62,719	24,811	113,038	3,493	246	22,820	61,920	24,559
42	13	—	—	—	13	—	—	—	—	—	—	—
38	—	—	—	—	—	—	13	—	13	—	—	—
37	34	—	1	—	33	—	25	—	25	—	—	—
36	44	—	2	—	41	1	34	—	24	—	3	7
35	19	—	2	—	12	5	50	1	39	—	4	6
34	—	—	—	—	—	—	38	—	36	—	—	2
33	5	—	2	2	—	1	30	—	25	3	—	2
32	3	—	—	—	—	3	23	—	9	—	—	14
31	5	—	—	—	1	4	33	—	9	—	—	24
30	3	—	—	—	1	2	48	—	2	—	—	46
29	15	—	1	—	1	13	74	—	3	—	12	59
28	33	—	—	29	—	4	76	—	2	28	—	46
27	5	—	—	—	—	5	16	—	1	—	4	11
26	2	—	—	—	—	2	15	—	10	—	—	5
25	25	—	23	—	—	2	27	—	10	—	4	13
24	37	—	22	—	—	15	30	—	11	2	—	17
23	3	—	—	—	—	3	11	—	4	—	—	7
22	6	—	2	—	—	4	24	—	7	—	—	17
21	78	—	74	—	—	4	23	—	8	—	—	15
20	97	—	41	40	12	4	48	—	—	37	—	11
19	7	—	1	6	—	—	10	—	1	5	—	4
≤ 18	112,716	3,580	42	21,750	62,605	24,739	112,390	3,492	7	22,745	61,893	24,253
	Total trips:										231,301	

Trips and Drafts of Vessels, 2007
(draft in feet)

Draft	Self Propelled Vessels				Non-Self Propelled Vessels		Self Propelled Vessels				Non-Self Propelled Vessels	
	Total	Dry Cargo	Tanker	Tow or Tug	Dry Cargo	Tanker	Total	Dry Cargo	Tanker	Tow or Tug	Dry Cargo	Tanker

MISSISSIPPI RIVER, NEW ORLEANS, LA TO MOUTH OF PASSES (INCLUDED IN TRAFFIC OF MISSISSIPPI RIVER, MINNEAPOLIS TO MOUTH OF PASSES)

Grand Total	Upbound						Downbound					
	99,318	43,784	2,004	14,521	25,770	13,239	101,626	43,733	2,106	14,346	28,180	13,261

FOREIGN

Total	5,402	3,651	1,708	26	13	4	5,462	3,676	1,747	21	15	3
48	3	1	2	—	—	—	3	3	—	—	—	—
47	25	25	—	—	—	—	30	28	2	—	—	—
46	24	22	2	—	—	—	14	12	2	—	—	—
45	105	35	70	—	—	—	67	45	22	—	—	—
44	28	9	19	—	—	—	70	61	9	—	—	—
43	43	27	16	—	—	—	93	87	6	—	—	—
42	47	21	26	—	—	—	89	80	9	—	—	—
41	54	31	23	—	—	—	75	68	7	—	—	—
40	221	69	152	—	—	—	425	366	59	—	—	—
39	205	79	126	—	—	—	196	154	42	—	—	—
38	215	58	157	—	—	—	145	103	42	—	—	—
37	160	57	103	—	—	—	143	112	31	—	—	—
36	159	92	67	—	—	—	261	175	86	—	—	—
35	180	109	71	—	—	—	284	222	62	—	—	—
34	219	136	83	—	—	—	296	219	77	—	—	—
33	120	60	60	—	—	—	255	194	61	—	—	—
32	131	76	52	1	1	1	248	150	98	—	—	—
31	106	57	49	—	—	—	112	58	54	—	—	—
30	157	90	65	—	2	—	253	113	139	—	1	—
29	152	74	78	—	—	—	338	107	230	—	—	1
28	186	82	104	—	—	—	339	103	236	—	—	—
27	183	100	83	—	—	—	253	118	135	—	—	—
26	228	167	61	—	—	—	267	191	73	—	3	—
25	258	205	52	—	1	—	199	106	91	1	1	—
24	210	166	44	—	—	—	198	131	65	—	1	1
23	260	234	26	—	—	—	127	85	42	—	—	—
22	315	286	28	—	—	1	102	82	20	—	—	—
21	324	289	33	1	—	1	117	96	20	1	—	—
20	392	378	12	2	—	—	76	62	10	2	2	—
19	140	125	11	4	—	—	55	42	9	3	1	—
≤ 18	552	491	33	18	9	1	332	303	8	14	6	1

DOMESTIC

Total	93,916	40,133	296	14,495	25,757	13,235	96,164	40,057	359	14,325	28,165	13,258
42	13	—	—	—	13	—	—	—	—	—	—	—
40	1	—	1	—	—	—	—	—	—	—	—	—
38	—	—	—	—	—	—	13	—	13	—	—	—
37	34	—	1	—	33	—	29	—	25	—	4	—
36	45	—	3	—	41	1	87	1	25	—	56	5
35	21	—	2	—	14	5	98	3	33	—	56	6
34	3	1	—	—	2	—	63	6	40	—	17	—
33	6	—	2	2	—	2	37	—	32	3	—	2
32	3	—	—	—	—	3	34	—	15	—	2	17
31	7	—	—	—	1	6	35	—	10	—	—	25
30	5	—	—	—	1	4	63	—	8	—	—	55
29	23	—	1	—	6	16	99	—	3	—	33	63
28	42	—	—	37	—	5	148	—	2	65	15	66
27	6	—	—	—	2	4	26	—	1	—	8	17
26	3	—	—	—	—	3	24	—	11	—	—	13
25	30	—	23	—	5	2	45	—	10	—	22	13
24	91	—	24	25	—	42	81	—	13	29	—	39
23	3	—	—	—	—	3	13	—	4	1	—	8
22	8	—	2	1	—	5	32	—	8	2	—	22
21	81	—	75	2	—	4	97	—	6	1	44	46
20	133	—	41	56	32	4	173	—	1	76	84	12
19	8	—	1	7	—	—	48	—	1	9	10	28
≤ 18	93,350	40,132	120	14,365	25,607	13,126	94,919	40,047	98	14,139	27,814	12,821
										Total trips:		200,944

Trips and Drafts of Vessels, 2007
(draft in feet)

Draft	Self Propelled Vessels				Non-Self Propelled Vessels		Self Propelled Vessels				Non-Self Propelled Vessels	
	Total	Dry Cargo	Tanker	Tow or Tug	Dry Cargo	Tanker	Total	Dry Cargo	Tanker	Tow or Tug	Dry Cargo	Tanker

PASSES OF THE MISSISSIPPI RIVER (INCLUDED IN TRAFFIC OF MISSISSIPPI RIVER, MINNEAPOLIS TO MOUTH OF PASSES)

Grand Total	Upbound				Downbound							
	7,695	4,362	1,990	458	404	481	8,148	4,352	2,081	577	527	611
FOREIGN												
Total	5,330	3,581	1,708	24	13	4	5,356	3,570	1,747	21	15	3
48	3	1	2	—	—	—	3	3	—	—	—	—
47	25	25	—	—	—	—	30	28	2	—	—	—
46	24	22	2	—	—	—	14	12	2	—	—	—
45	105	35	70	—	—	—	67	45	22	—	—	—
44	28	9	19	—	—	—	70	61	9	—	—	—
43	43	27	16	—	—	—	93	87	6	—	—	—
42	47	21	26	—	—	—	89	80	9	—	—	—
41	54	31	23	—	—	—	75	68	7	—	—	—
40	221	69	152	—	—	—	425	366	59	—	—	—
39	205	79	126	—	—	—	196	154	42	—	—	—
38	215	58	157	—	—	—	145	103	42	—	—	—
37	160	57	103	—	—	—	143	112	31	—	—	—
36	159	92	67	—	—	—	261	175	86	—	—	—
35	180	109	71	—	—	—	284	222	62	—	—	—
34	219	136	83	—	—	—	296	219	77	—	—	—
33	120	60	60	—	—	—	255	194	61	—	—	—
32	131	76	52	1	1	1	248	150	98	—	—	—
31	106	57	49	—	—	—	112	58	54	—	—	—
30	157	90	65	—	2	—	253	113	139	—	1	—
29	152	74	78	—	—	—	338	107	230	—	—	1
28	186	82	104	—	—	—	339	103	236	—	—	—
27	183	100	83	—	—	—	253	118	135	—	—	—
26	228	167	61	—	—	—	267	191	73	—	3	—
25	258	205	52	—	1	—	199	106	91	1	1	—
24	210	166	44	—	—	—	198	131	65	—	1	1
23	260	234	26	—	—	—	127	85	42	—	—	—
22	315	286	28	—	—	1	102	82	20	—	—	—
21	324	289	33	1	—	1	117	96	20	1	—	—
20	392	378	12	2	—	—	76	62	10	2	2	—
19	140	125	11	4	—	—	55	42	9	3	1	—
≤ 18	480	421	33	16	9	1	226	197	8	14	6	1

DOMESTIC

Total	2,365	781	282	434	391	477	2,792	782	334	556	512	608
42	13	—	—	—	13	—	—	—	—	—	—	—
40	1	—	1	—	—	—	—	—	—	—	—	—
38	—	—	—	—	—	—	13	—	13	—	—	—
37	34	—	1	—	33	—	29	—	25	—	4	—
36	45	—	3	—	41	1	84	1	25	—	53	5
35	21	—	2	—	14	5	96	3	33	—	56	4
34	3	1	—	—	2	—	63	6	40	—	17	—
33	4	—	2	2	—	—	36	—	32	3	—	1
32	3	—	—	—	—	3	34	—	15	—	2	17
31	7	—	—	—	1	6	35	—	10	—	—	25
30	5	—	—	—	1	4	61	—	8	—	—	53
29	21	—	1	—	6	14	98	—	3	—	33	62
28	40	—	—	37	—	3	121	—	2	38	15	66
27	6	—	—	—	2	4	26	—	1	—	8	17
26	3	—	—	—	—	3	24	—	11	—	—	13
25	29	—	23	—	5	1	45	—	10	—	22	13
24	86	—	23	25	—	38	78	—	13	29	—	36
23	3	—	—	—	—	3	13	—	4	1	—	8
22	7	—	2	1	—	4	32	—	8	2	—	22
21	81	—	75	2	—	4	97	—	6	1	44	46
20	129	—	41	52	32	4	150	—	1	53	84	12
19	7	—	1	6	—	—	45	—	1	6	10	28
≤ 18	1,817	780	107	309	241	380	1,612	772	73	423	164	180
											Total trips:	15,843

MISSISSIPPI RIVER SYSTEM (INTERNAL DOMESTIC)

Grand Total	Upbound						Downbound					
	880,996	377,800	299	150,388	307,601	44,908	736,517	327,522	361	126,456	241,949	40,229
DOMESTIC												
Total	880,996	377,800	299	150,388	307,601	44,908	736,517	327,522	361	126,456	241,949	40,229
13	1,311	356	231	258	234	232	2,276	237	329	523	671	516
12	1,064	71	—	77	471	445	1,942	67	—	92	1,560	223
11	5,110	86	—	1,304	2,654	1,066	5,879	34	8	1,069	4,010	758
10	26,825	14,429	—	4,513	4,984	2,899	26,867	14,334	—	4,448	6,285	1,800
9	204,647	118,549	7	19,541	60,003	6,547	209,475	118,657	—	15,840	70,806	4,172
8	65,672	168	4	26,243	34,813	4,444	55,646	234	2	21,533	31,517	2,360

Trips and Drafts of Vessels, 2007
(draft in feet)

Draft	Self Propelled Vessels				Non-Self Propelled Vessels		Self Propelled Vessels				Non-Self Propelled Vessels	
	Total	Dry Cargo	Tanker	Tow or Tug	Dry Cargo	Tanker	Total	Dry Cargo	Tanker	Tow or Tug	Dry Cargo	Tanker

MISSISSIPPI RIVER SYSTEM (INTERNAL DOMESTIC) - continued

Upbound

Downbound

DOMESTIC

7	105,315	53,955	—	37,407	12,022	1,931	96,086	53,287	2	32,210	9,127	1,460
6	56,209	21,844	57	29,057	3,479	1,772	53,801	21,352	20	25,515	6,346	568
5	30,405	4,119	—	22,868	1,528	1,890	25,247	3,748	—	17,513	3,520	466
4	77,951	72,452	—	2,283	2,493	723	29,052	24,014	—	1,682	2,561	795
3	26,239	6,288	—	2,433	16,555	963	25,710	6,187	—	2,445	15,994	1,084
2	270,245	85,459	—	3,174	161,574	20,038	197,121	85,371	—	2,341	86,860	22,549
1	10,003	24	—	1,230	6,791	1,958	7,415	—	—	1,245	2,692	3,478
Total trips:											1,617,513	

FREIGHT TRAFFIC INDEX

A

ALABAMA-COOSA RIVERS, AL AND GA	113
ALLEGHENY RIVER, PA IMPROVED PORTION	53
ALLEGHENY RIVER, PA OPEN CHANNEL PORTION	54
AMITE RIVER AND BAYOU MANCHAC, LA	148
ANAHUAC CHANNEL, TX	182
ANCLOTE RIVER, FL	93
ANCLOTE RIVER, FL (INTRACOASTAL WATERWAY, CALOOSAHATCHEE RIVER TO ANCLOTE RIVER, FL)	93
APALACHICOLA BAY, FL	113
APALACHICOLA, CHATTAHOOCHEE AND FLINT RIVERS, GA AND FL	113
ARANSAS PASS, TX (CHANNEL TO ARANSAS PASS, TX)	173
ARECIBO HARBOR, PR	84
ARKANSAS RIVER (MCCLELLAN-KERR ARKANSAS RIVER NAVIGATION SYSTEM)	23
ARROYO COLORADO, TX (TRIBUTARY ARROYO COLORADO, TX)	178
ATCHAFALAYA RIVER, LA	123
ATCHAFALAYA RIVER, LA MORGAN CITY TO GULF OF MEXICO	122

B

BARATARIA BAY WATERWAY, LA	148
BARKLEY CANAL, CUMBERLAND AND TENNESSEE RIVERS, TN	42
BARREN RIVER, KY (GREEN AND BARREN RIVERS, KY)	46
BATON ROUGE HARBOR - DEVIL'S SWAMP, LA (INCLUDED IN PORT OF BATON ROUGE)	141
BATON ROUGE, LA (PORT OF BATON ROUGE, LA)	138
BAYOUS:	
BERNARD, MS (BAYOU BERNARD, MS)	110
BIG PIGEON AND LITTLE PIGEON BAYOUS, LA	149
BLACKFISH BAYOU, AR (ST. FRANCIS AND L'ANGUILLE RIVERS AND BLACKFISH BAYOU, AR)	16
BONFOUCA, LA	148
CADET BAYOU, MS	113
CARLIN BAYOU, LA (PETIT ANSE, TIGRE AND CARLIN BAYOUS)	126
CASOTTE, MS	108
CEDAR BAYOU, TX	158
CHICO, FL	113
CHOCOLATE BAYOU, TX	168
CODEN, AL	113
CYPRESS BAYOU AND WATERWAY BETWEEN JEFFERSON, TX AND SHREVEPORT, LA	11
DES CANNES, LA	
(MERMENTAU RIVER, BAYOUS NEZPIQUE AND DES CANNES, LA (UPPER SECTION))	132
DICKINSON BAYOU, TX	164
DOUBLE BAYOU, TX	182
DULAC, LA (WATERWAY FROM INTRACOASTAL WATERWAY TO BAYOU DULAC, LA (BAYOUS LE CARPE AND GRAND CAILLOU))	149
DUPRE, LA	148
FRESHWATER BAYOU, LA	127
GALERE, MS	113
GRAND CAILLOU, LA (WATERWAY FROM INTRACOASTAL WATERWAY TO BAYOU DULAC, LA (BAYOUS LE CARPE AND GRAND CAILLOU))	149
GROSSE TETE, LA	148
JOHNSONS BAYOU, LA	182
LA BATRE, AL	113
LA GRANGE BAYOU, FL	96
LA LOUTRE, ST. MALO AND YSCLOSKEY, LA	148
LACOMBE, LA	148
LAFOURCHE AND LAFOURCHE-JUMP WATERWAY, LA	120
LE CARPE, LA (WATERWAY FROM INTRACOASTAL WATERWAY TO BAYOU DULAC, LA (BAYOUS LE CARPE AND GRAND CAILLOU))	149
LITTLE CAILLOU, LA	148
LITTLE PIGEON BAYOU, LA (BIG PIGEON AND LITTLE PIGEON BAYOUS, LA)	149
MACON, LA (TENSAS RIVER AND BAYOU MACON, LA)	11
MANCHAC, LA (AMITE RIVER AND BAYOU MANCHAC, LA)	148
NEZPIQUE, LA (MERMENTAU RIVER, BAYOUS NEZPIQUE AND DES CANNES, LA (UPPER SECTION))	132
PETIT ANSE, TIGRE, AND CARLIN BAYOUS, LA	126
PLAQUEMINE BRULE, LA	148
SEGNETTE WATERWAY, LA	148
ST. MALO, LA (BAYOUS LA LOUTRE, ST. MALO AND YSCLOSKEY, LA)	148
TECHE AND VERMILION RIVER, LA	131
TECHE, LA	130
TERREBONNE, LA	148
TIGRE BAYOU, LA (PETIT ANSE, TIGRE AND CARLIN BAYOUS, LA)	126
WATSON BAYOU, FL	114
YSCLOSKEY, LA (BAYOUS LA LOUTRE, ST. MALO, AND YSCLOSKEY, LA)	148

FREIGHT TRAFFIC INDEX

B

BEAUMONT, TX (NECHES RIVER)	154
BERNARD BAYOU, MS (BAYOU BERNARD, MS)	110
BIG MARCO PASS, FL (CHANNEL FROM NAPLES TO GORDON PASS AND BIG MARCO PASS, FL)	93
BIG PIGEON AND LITTLE PIGEON BAYOUS, LA	149
BIG SANDY RIVER, TUG AND LEVISA FORKS, KY AND WV	48
BIG SUNFLOWER RIVER, MS	11
BILOXI HARBOR, MS	109
BLACK RIVER, AR AND LA (OUACHITA AND BLACK RIVERS, AR AND LA)	7
BLACK RIVER, AR AND MO	25
BLACK RIVER, WI	22
BLACK WARRIOR AND TOMBIGBEE RIVERS, AL	103
BLACKFISH BAYOU, AR (ST. FRANCIS AND L'ANGUILLE RIVERS AND BLACKFISH BAYOU, AR)	16
BLACKWATER RIVER, FL	113
BLOOD RIVER, LA (TICKFAW, NATALBANY, PONCHATOULA AND BLOOD RIVERS, LA)	149
BOGUE FALAYA RIVER, LA (TCHEFUNCTE AND BOGUE FALAYA RIVERS, LA)	149
BON SECOUR RIVER, AL	113
BONFOUCA BAYOU, LA (BAYOU BONFOUCA, LA)	148
BRAZOS ISLAND HARBOR, TX	178
BROWNSVILLE, TX	180

C

CADET BAYOU, MS	113
CALCASIEU RIVER AND PASS, LA (LAKE CHARLES, LA)	132
CALOOSAHATCHEE RIVER, FL (INTRACOASTAL WATERWAY, CALOOSAHATCHEE RIVER TO ANCLOTE RIVER, FL)	93
CALUMET-SAG CHANNEL, IL	30
CARLIN BAYOU, LA (PETIT ANSE, TIGRE AND CARLIN BAYOUS)	126
CARRABELLE, FL	113
CARUTHERSVILLE HARBOR, MO (THE CHUTE)	16
CASOTTE BAYOU, MS (BAYOU CASOTTE, MS)	108
CEDAR BAYOU, TX	158
CEDAR KEYS HARBOR, FL	93
CHANNEL FROM NAPLES TO GORDON PASS AND BIG MARCO PASS, FL	93
CHANNEL TO ARANSAS PASS, TX	173
CHANNEL TO PALACIOS, TX	182
CHANNEL TO PORT BOLIVAR, TX	182
CHANNEL TO VICTORIA, TX	173
CHARLOTTE HARBOR, FL	93
CHATTAHOOCHEE RIVER, FL (APALACHICOLA, CHATTAHOOCHEE AND FLINT RIVERS, GA AND FL)	113
CHATTANOOGA, TN	43
CHICAGO RIVER, (SOUTH BRANCH), IL	29
CHICAGO SANITARY AND SHIP CANAL, IL	27
CHICAGO, IL, PORT OF	
CALUMET-SAG CHANNEL, IL	30
CHICAGO RIVER, (SOUTH BRANCH), IL	29
CHICAGO SANITARY AND SHIP CANAL, IL	27
CHICKASAW CREEK, AL	102
CHICO BAYOU, FL (BAYOU CHICO, FL)	113
CHIPOLA RIVER, FL (UPPER CHIPOLA RIVER, FL FROM MOUTH TO MARIANA)	114
CHOCOLATE BAYOU, TX	168
CHOCTAWHATCHEE BAY, FL (EAST PASS CHANNEL FROM THE GULF OF MEXICO INTO CHOCTAWHATCHEE BAY, FL)	114
CHOCTAWHATCHEE RIVER, FL AND AL	113
CHRISTIANSTED HARBOR, ST. CROIX, VI	91
CINCINNATI, OH	58
CLAIBORNE COUNTY PORT, MS	11
CLEAR CREEK, TX	182
CLEARWATER PASS, FL	93
CLINCH RIVER, TN	45
CODEN BAYOU, AL (BAYOU CODEN, AL)	113
COLORADO RIVER AND FLOOD DISCHARGE CHANNELS, TX	171
CONECUH RIVER, AL (ESCAMBIA AND CONECUH RIVERS, FL AND AL ESCAMBIA BAY, FL)	97
COOSA RIVER, AL AND GA (ALABAMA-COOSA RIVERS, AL AND GA)	113
CORPUS CHRISTI SHIP CHANNEL, TX	176
CORPUS CHRISTI, TX	174
CROSS-FLORIDA BARGE CANAL, FL	93
CRYSTAL RIVER, FL	93
CUMBERLAND RIVER, MOUTH TO MILE 552 (CONSOLIDATED REPORT)	37
CUMBERLAND RIVER:	
MOUTH TO MILE 552 (CONSOLIDATED REPORT)	37
MOUTH TO NASHVILLE, TN	38

FREIGHT TRAFFIC INDEX

C	
NASHVILLE, TN, MOUTH TO MILE 552	39
PORT OF NASHVILLE, TN	39
CYPRESS BAYOU AND WATERWAY BETWEEN JEFFERSON, TX AND SHREVEPORT, LA	11
D	
DAUPHIN ISLAND BAY, AL	114
DES CANNES BAYOU, LA (MERMENAU RIVER, BAYOUS NEZPIQUE AND DES CANNES, LA (UPPER SECTION))	132
DICKINSON BAYOU, TX	164
DOG AND FOWL RIVERS, AL	114
DOUBLE BAYOU, TX	182
DULAC BAYOU, LA (WATERWAY FROM INTRACOASTAL WATERWAY TO BAYOU DULAC, LA (BAYOUS LE CARPE AND GRAND CAILLOU)).	149
DUPRE BAYOU, LA (BAYOU DUPRE, LA).	148
E	
EAST PASS CHANNEL FROM THE GULF OF MEXICO INTO CHOCTAWHATCHEE BAY, FL	114
EAST PEARL RIVER, MS	112
ELK RIVER HARBOR, WV	50
ELK RIVER, AL AND TN	45
ELVIS STAHR (HICKMAN) HARBOR, KY	14
EMPIRE, LA (WATERWAY FROM EMPIRE, LA TO GULF OF MEXICO)	119
ESCAMBIA AND CONECUH RIVERS, FL AND AL ESCAMBIA BAY, FL	97
EVERGLADES HARBOR, COLLIER COUNTY, FL	93
F	
FAJARDO HARBOR, PR.	93
FLINT RIVER, FL (APALACHICOLA, CHATTAHOOCHEE AND FLINT RIVERS, GA AND FL)	113
FLY CREEK (FAIRHOPE), AL	114
FORT MYERS BEACH, FL	93
FOWL RIVER, AL (DOG AND FOWL RIVERS, AL)	114
FRANKLIN CANAL, LA (GULF INTRACOASTAL WATERWAY)	149
FREEPORT HARBOR, TX	169
FRESHWATER BAYOU, LA	127
G	
GALERE BAYOU, MS (BAYOU GALERE, MS).	113
GALVESTON CHANNEL, TX	166
GALVESTON, TX DISTRICT	150
GORDON PASS, FL (CHANNEL FROM NAPLES TO GORDON PASS AND BIG MARCO PASS, FL).	93
GRAND CAILLOU BAYOU, LA (WATERWAY FROM INTRACOASTAL WATERWAY TO BAYOU DULAC, LA (BAYOUS LE CARPE AND GRAND CAILLOU)).	149
GRAND LAGOON, PANAMA CITY, FL	114
GREEN AND BARREN RIVERS, KY.	46
GREENS BAYOU CHANNEL, TX.	159
GREENVILLE, MS.	5
GROSSE TETE BAYOU, LA (BAYOU GROSSE TETE, LA)	148
GUAYANES HARBOR, PR.	93
GULF COUNTY CANAL, FL	114
GULF INTRACOASTAL WATERWAY:	
APALACHEE BAY TO PANAMA CITY, FL	65
APALACHEE BAY, FL TO THE MEXICAN BORDER (CONSOLIDATED REPORT)	63
CORPUS CHRISTI, TX TO MEXICAN BORDER	80
FRANKLIN CANAL, LA.	149
GALVESTON TO CORPUS CHRISTI, TX.	78
LOUISIANA PORTION, LA	68
MISSISSIPPI RIVER, LA TO SABINE RIVER, TX	72
MOBILE BAY, AL TO NEW ORLEANS, LA	70
MORGAN CITY-PORT ALLEN ROUTE, LA	125
PANAMA CITY TO PENSACOLA BAY, FL	66
PENSACOLA BAY, FL TO MOBILE BAY, AL	67
SABINE RIVER TO GALVESTON, TX	76
TEXAS PORTION	74
GULFPORT HARBOR, MS	110
GUNTERSVILLE, AL	43
H	
HARBOR ISLAND, TX	182
HELENA, AR.	13
HIWASSEE RIVER, TN	45
HOMOSASSA RIVER, FL	93

FREIGHT TRAFFIC INDEX

H	
HORSESHOE COVE, FL	93
HOUMA NAVIGATION CANAL, LA	121
HOUSTON SHIP CHANNEL, TX	161
HUDSON RIVER, FL	93
HUNTINGTON, WV DISTRICT	48
HUNTINGTON-TRISTATE (PORT OF HUNTINGTON-TRISTATE)	57
I	
ILLINOIS RIVER, IL	26
ILLINOIS WATERWAY, IL (CONSOLIDATED REPORT)	31
CALUMET-SAG CHANNEL, IL	30
CHICAGO RIVER, (SOUTH BRANCH), IL	29
CHICAGO SANITARY AND SHIP CANAL, IL	27
ILLINOIS RIVER, IL	26
INNERHARBOR NAVIGATION CANAL, LA	115
INTRACOASTAL WATERWAY, CALOOSAATCHEE RIVER TO ANCLOTE RIVER, FL	93
J	
J. BENNETT JOHNSTON WATERWAY (INCLUDES RED RIVER BELOW FULTON, AR AND OLD RIVER - MILE 0 TO 6)	3
JACKSONVILLE, FL DISTRICT	81
JEFFERSON, TX (CYPRESS BAYOU AND WATERWAY BETWEEN JEFFERSON, TX AND SHREVEPORT, LA)	11
JOHNS PASS, FL	93
JOHNSONS BAYOU, LA	182
JORDAN RIVER, MS (WOLF AND JORDAN RIVERS, MS)	114
K	
KANAWHA RIVER, WV	48
KANSAS CITY (PORT OF KANSAS CITY)	35
KASKASKIA RIVER, IL	18
KENTUCKY RIVER, KY	47
KISSIMMEE RIVER, FL	93
KNOXVILLE, TN	44
L	
L'ANGUILLE RIVER, AR (ST. FRANCIS AND L'ANGUILLE RIVERS AND BLACKFISH BAYOU, AR)	16
LA BATRE BAYOU, AL (BAYOU LA BATRE, AL)	113
LA GRANGE BAYOU, FL	96
LA LOUTRE BAYOU, LA (BAYOUS LA LOUTRE, ST. MALO AND YSCLOSKEY, LA)	148
LACOMBE BAYOU, LA (BAYOU LACOMBE, LA)	148
LAFOURCHE BAYOU AND LAFOURCHE-JUMP WATERWAY, LA	120
LAKE CHARLES DEEP WATER CHANNEL, LA	128
LAKE CHARLES, LA (CALCASIEU RIVER AND PASS, LA (LAKE CHARLES, LA)).	132
LAKE PROVIDENCE, LA	7
LE CARPE BAYOU, LA (WATERWAY FROM INTRACOASTAL WATERWAY TO BAYOU DULAC, LA (BAYOUS LE CARPE AND GRAND CAILLOU)).	149
LEVISA FORK, KY AND WV (BIG SANDY RIVER, TUG AND LEVISA FORKS, KY AND WV)	48
LIBERTY, TX (TRINITY RIVER CHANNEL TO LIBERTY, TX)	182
LITTLE CAILLOU BAYOU, LA (BAYOU LITTLE CAILLOU, LA)	148
LITTLE KANAWHA RIVER, WV	50
LITTLE MANATEE RIVER, FL	94
LITTLE PIGEON BAYOU, LA (BIG PIGEON AND LITTLE PIGEON BAYOUS, LA)	149
LITTLE RIVER, LA	8
LITTLE ROCK, AR DISTRICT	23
LONGBOAT PASS, FL	94
LOUISVILLE, KY	59
LOUISVILLE, KY DISTRICT	46
M	
MACON BAYOU, LA (TENSAS RIVER AND BAYOU MACON, LA)	11
MADISON PARISH PORT, LA	9
MANATEE RIVER, FL	94
MANCHAC BAYOU, LA (AMITE RIVER AND BAYOU MANCHAC, LA)	148
MARIANA, FL (UPPER CHIPOLA RIVER, FL FROM MOUTH TO MARIANA)	114
MATAGORDA SHIP CHANNEL, TX (PORT LAVACA/POINT COMFORT, TX)	172
MAYAGUEZ HARBOR, PR	90
MCCLELLAN-KERR ARKANSAS RIVER NAVIGATION SYSTEM (CONSOLIDATED REPORT)	23
MEMPHIS, TN	12
MEMPHIS, TN DISTRICT	12

FREIGHT TRAFFIC INDEX

M

MERMENTAU RIVER, BAYOUS NEZPIQUE AND DES CANNES, LA (UPPER SECTION)	132
MERMENTAU RIVER, LA	130
MINNEAPOLIS, MN	20
MINNESOTA RIVER, MN	21
MISSISSIPPI RIVER GULF OUTLET VIA VENICE VICINITY CONSOLIDATION	118
MISSISSIPPI RIVER SYSTEM	215
MISSISSIPPI RIVER SYSTEM (INTERNAL DOMESTIC)	215
MISSISSIPPI RIVER:BATON ROUGE, LA TO MOUTH OF PASSES	196
BATON ROUGE, LA TO NEW ORLEANS, LA	202
MINNEAPOLIS, MN TO MOUTH OF MISSOURI RIVER	190
MINNEAPOLIS, MN TO MOUTH OF OHIO RIVER	188
MINNEAPOLIS, MN TO MOUTH OF PASSES (CONSOLIDATED REPORT)	183
MOUTH OF MISSOURI RIVER TO MOUTH OF OHIO RIVER	192
MOUTH OF OHIO RIVER TO BATON ROUGE, LA	194
NEW ORLEANS, LA TO MOUTH OF PASSES	206
PASSES OF THE MISSISSIPPI RIVER	212
MISSISSIPPI RIVER-GULF OUTLET, LA	117
MISSOURI RIVER:	
FORT BENTON, MT TO MOUTH (CONSOLIDATED REPORT)	34
FORT BENTON, MT TO SIOUX CITY, IA	36
KANSAS CITY TO THE MOUTH	34
OMAHA TO KANSAS CITY	35
PORT OF KANSAS CITY, MO	35
SIOUX CITY TO OMAHA	36
MOBILE HARBOR, AL	98
MOBILE, AL DISTRICT	95
MONONGAHELA RIVER, PA AND WV	52
MORGAN CITY-PORT ALLEN ROUTE, LA	
(GULF INTRACOASTAL WATERWAY, MORGAN CITY-PORT ALLEN ROUTE, LA)	125
MOUNT VERNON, IN	60
MOUTH OF YAZOO RIVER, MS	8
MUSKINGUM RIVER, OH	50

N

NAPLES, FL (CHANNEL FROM NAPLES TO GORDON PASS AND BIG MARCO PASS, FL)	93
NASHVILLE, TN (PORT OF NASHVILLE, TN)	39
NASHVILLE, TN DISTRICT	37
NATALBANY RIVER, LA (TICKFAW, NATALBANY, PONCHATOULA AND BLOOD RIVERS, LA)	149
NATCHEZ, MS	5
NECHES RIVER, TX (BEAUMONT, TX)	154
NEW MADRID HARBOR, MO	16
NEW ORLEANS, LA (PORT OF NEW ORLEANS, LA)	135
NEW ORLEANS, LA DISTRICT	115
NEW PASS, FL	94
NEZPIQUE BAYOU, LA	
(MERMENTAU RIVER, BAYOUS NEZPIQUE AND DES CANNES, LA (UPPER SECTION))	132

O

OHIO RIVER	55
OHIO RIVER SYSTEM	61
OKEECHOBEE WATERWAY, FL	94
ORANGE, TX (SABINE RIVER)	153
OSCEOLA HARBOR, AR	15
OUACHITA AND BLACK RIVERS, AR AND LA	7

P

PALACIOS, TX (CHANNEL TO PALACIOS, TX)	182
PANACEA, FL	114
PASCAGOULA HARBOR, MS	106
PASCAGOULA RIVER, MS	114
PASS CHRISTIAN HARBOR, MS	114
PASS MANCHAC, LA	149
PASSES OF THE MISSISSIPPI RIVER	
(INCLUDED IN TRAFFIC OF MISSISSIPPI RIVER, MINNEAPOLIS TO MOUTH OF PASSES)	212
PEARL RIVER, MS AND LA	11
PENSACOLA HARBOR, FL	97
PERDIDO PASS CHANNEL, AL	114
PETIT ANSE, TIGRE, AND CARLIN BAYOUS, LA	126
PITHLACHASCOTEE RIVER, FL	94
PITTSBURGH, PA (PORT OF PITTSBURGH, PA)	51
PITTSBURGH, PA DISTRICT	51

FREIGHT TRAFFIC INDEX

P

PLAQUEMINE BRULE BAYOU, LA (BAYOU PLAQUEMINE BRULE, LA)	148
PLAQUEMINES, LA (PORT OF PLAQUEMINES, LA)	145
PONCE HARBOR, PR	89
PONCHATOULA RIVER, LA (TICKFAW, NATALBANY, PONCHATOULA AND BLOOD RIVERS, LA)	149
PORT ARTHUR, TX	156
PORT BOLIVAR, TX (CHANNEL TO PORT BOLIVAR, TX)	182
PORT ISABEL, TX	182
PORT MANATEE, FL	81
PORT MANSFIELD, TX	182
PORT OF BATON ROUGE, LA	138
PORT OF CATOOSA, OK (TULSA, PORT OF CATOOSA, OK)	24
PORT OF HUNTINGTON - TRISTATE	57
PORT OF KANSAS CITY, MO	35
PORT OF METROPOLITAN ST. LOUIS, MO	17
PORT OF NASHVILLE, TN	39
PORT OF NEW ORLEANS, LA	135
PORT OF PITTSBURGH, PA	51
PORT OF PLAQUEMINES, LA	145
PORT OF SOUTH LOUISIANA (LA)	142
PORT ST. JOE HARBOR, FL	114

R

ROCK ISLAND, IL DISTRICT	26
ROCKPORT, TX	182
ROSEDALE HARBOR, MS	6

S

SABINE PASS HARBOR, TX	157
SABINE RIVER, (ORANGE, TX)	153
SABINE-NECHES WATERWAY, TX	150
SAN BERNARD RIVER, TX	169
SAN JUAN HARBOR, PR	85
SEGNETTE BAYOU, LA (BAYOU SEGNETTE WATERWAY, LA)	148
SHREVEPORT, LA	
(CYPRESS BAYOU AND WATERWAY BETWEEN JEFFERSON, TX AND SHREVEPORT, LA)	11
SOUTH LOUISIANA (LA) (PORT OF SOUTH LOUISIANA (LA))	142
SOUTHEAST MISSOURI PORT, MO	19
ST. CROIX RIVER, WI AND MN	22
ST. FRANCIS AND L'ANGUILLE RIVERS AND BLACKFISH BAYOU, AR	16
ST. LOUIS, MO (PORT OF METROPOLITAN ST. LOUIS, MO)	17
ST. LOUIS, MO DISTRICT	17
ST. MALO BAYOU, LA (BAYOUS LA LOUTRE, ST. MALO AND YSCLOSKEY, LA)	148
ST. MARKS RIVER, FL	114
ST. PAUL, MN	20
ST. PAUL, MN DISTRICT	20
ST. PETERSBURG HARBOR, FL	94
ST. THOMAS HARBOR, VI	94
STEINHATCHEE RIVER, FL	94
SUWANNEE RIVER, FL	94

T

TAMPA HARBOR, FL	82
TCHEFUNCTE AND BOGUE FALAYA RIVERS, LA	149
TECHE BAYOU, LA (BAYOU TECHE AND VERMILION RIVER, LA)	131
TECHE BAYOU, LA (BAYOU TECHE, LA)	130
TENNESSEE RIVER, TN, AL AND KY	40
TENNESSEE TOMBIGBEE WATERWAY	105
TENSAS RIVER AND BAYOU MACON, LA	11
TERREBONNE BAYOU, LA (BAYOU TERREBONNE, LA)	148
TEXAS CITY CHANNEL, TX	165
THEODORE SHIP CHANNEL, AL (INCLUDED IN MOBILE HARBOR, AL)	101
THREE MILE CREEK, AL	102
TICKFAW, NATALBANY, PONCHATOULA AND BLOOD RIVERS, LA	149
TIGRE BAYOU, LA (PETIT ANSE, TIGRE AND CARLIN BAYOUS, LA)	126
TRIBUTARY ARROYO COLORADO, TX	178
TRINITY RIVER CHANNEL TO LIBERTY, TX	182
TUG FORK, KY AND WV (BIG SANDY RIVER, TUG AND LEVISA FORKS, KY AND WV)	48
TULSA, PORT OF CATOOSA, OK	24

FREIGHT TRAFFIC INDEX

U	
UPPER CHIPOLA RIVER, FL FROM MOUTH TO MARIANA	114
UPPER WHITE RIVER, AR ABOVE BATESVILLE, AR	25
V	
VERMILION RIVER, LA (BAYOU TECHE AND VERMILION RIVER, LA)	131
VICKSBURG, MS	4
VICKSBURG, MS DISTRICT	4
VICTORIA, TX (CHANNEL TO VICTORIA, TX)	173
VINTON WATERWAY, LA	149
W	
WATERWAY FROM EMPIRE, LA TO GULF OF MEXICO	119
WATERWAY FROM INTRACOASTAL WATERWAY TO BAYOU DULAC, LA (BAYOUS LE CARPE AND GRAND CAILLOU)	149
WATSON BAYOU, FL	114
WEEDON ISLAND, FL	94
WHITE RIVER, AR (UPPER WHITE RIVER, AR)	25
WHITE RIVER, AR BELOW BATESVILLE, AR	16
WITHLACOOCHEE RIVER, FL	94
WOLF AND JORDAN RIVERS, MS.	114
WOLF RIVER, TN	14
Y	
YAZOO RIVER, MS	11
YAZOO RIVER, MS (MOUTH OF YAZOO RIVER, MS).	8
YELLOW BEND PORT, AR	10
YSCLOSKEY BAYOU, LA (BAYOUS LA LOUTRE, ST. MALO AND YSCLOSKEY, LA).	148

TRIPS AND DRAFTS INDEX

A

ALABAMA-COOSA RIVERS, AL AND GA	261
ALLEGHENY RIVER, PA IMPROVED PORTION	241
ALLEGHENY RIVER, PA OPEN CHANNEL PORTION	241
AMITE RIVER AND BAYOU MANCHAC, LA	275
ANAHUAC CHANNEL, TX	291
ANCLOTE RIVER, FL	252
ANCLOTE RIVER, FL (INTRACOASTAL WATERWAY, CALOOSAHATCHEE RIVER TO ANCLOTE RIVER, FL)	253
APALACHICOLA BAY, FL	261
APALACHICOLA, CHATTAHOOCHEE AND FLINT RIVERS, GA AND FL	262
ARANSAS PASS, TX (CHANNEL TO ARANSAS PASS, TX)	287
ARECIBO HARBOR, PR	249
ARKANSAS RIVER (MCLELLAN-KERR ARKANSAS RIVER NAVIGATION SYSTEM)	230
ARROYO COLORADO, TX (TRIBUTARY ARROYO COLORADO, TX)	289
ATCHAFALAYA RIVER, LA	267
ATCHAFALAYA RIVER, LA MORGAN CITY TO GULF OF MEXICO	267

B

BARATARIA BAY WATERWAY, LA	275
BARKLEY CANAL, CUMBERLAND AND TENNESSEE RIVERS, TN	236
BARREN RIVER, KY (GREEN AND BARREN RIVERS, KY)	239
BATON ROUGE HARBOR - DEVIL'S SWAMP, LA (INCLUDED IN PORT OF BATON ROUGE)	273
BATON ROUGE, LA (PORT OF BATON ROUGE, LA)	272
BAYOUS:BERNARD, MS (BAYOU BERNARD, MS)	260
BIG PIGEON AND LITTLE PIGEON BAYOUS, LA	276
BLACKFISH BAYOU, AR (ST. FRANCIS AND L'ANGUILLE RIVERS AND BLACKFISH BAYOU, AR)	226
BONFOUCA, LA	275
CADET BAYOU, MS	262
CARLIN BAYOU, LA (PETIT ANSE, TIGRE AND CARLIN BAYOUS)	268
CASOTTE, MS	259
CEDAR BAYOU, TX	281
CHICO, FL	262
CHOCOLATE BAYOU, TX	284
CODEN, AL	262
CYPRESS BAYOU AND WATERWAY BETWEEN JEFFERSON, TX AND SHREVEPORT, LA	224
DES CANNES, LA (MERMENAU RIVER, BAYOUS NEZPIQUE AND DES CANNES, LA (UPPER SECTION))	270
DICKINSON BAYOU, TX	283
DOUBLE BAYOU, TX	291
DULAC, LA (WATERWAY FROM INTRACOASTAL WATERWAY TO BAYOU DULAC, LA (BAYOUS LE CARPE AND GRAND CAILLOU))	277
DUPRE, LA	276
FRESHWATER BAYOU, LA	268
GALERE, MS	262
GRAND CAILLOU, LA (WATERWAY FROM INTRACOASTAL WATERWAY TO BAYOU DULAC, LA (BAYOUS LE CARPE AND GRAND CAILLOU))	277
GROSSE TETE, LA	276
JOHNSONS BAYOU, LA	291
LA BATRE, AL	262
LA GRANGE BAYOU, FL	255
LA LOUTRE, ST. MALO AND YSCLOSKEY, LA	276
LACOMBE, LA	276
LAFOURCHE AND LAFOURCHE-JUMP WATERWAY, LA	265
LE CARPE, LA (WATERWAY FROM INTRACOASTAL WATERWAY TO BAYOU DULAC, LA (BAYOUS LE CARPE AND GRAND CAILLOU))	277
LITTLE CAILLOU, LA	276
LITTLE PIGEON BAYOU, LA (BIG PIGEON AND LITTLE PIGEON BAYOUS, LA)	276
MACON, LA (TENSAS RIVER AND BAYOU MACON, LA)	224
MANCHAC, LA (AMITE RIVER AND BAYOU MANCHAC, LA)	275
NEZPIQUE, LA (MERMENAU RIVER, BAYOUS NEZPIQUE AND DES CANNES, LA (UPPER SECTION))	270
PETIT ANSE, TIGRE, AND CARLIN BAYOUS, LA	268
PLAQUEMINE BRULE, LA	276
SEGNETTE WATERWAY, LA	276
ST. MALO, LA (BAYOUS LA LOUTRE, ST. MALO AND YSCLOSKEY, LA)	276
TECHE AND VERMILION RIVER, LA	270
TECHE, LA	269
TERREBONNE, LA	276
TIGRE BAYOU, LA (PETIT ANSE, TIGRE AND CARLIN BAYOUS, LA)	268
WATSON BAYOU, FL	263
YSCLOSKEY, LA (BAYOUS LA LOUTRE, ST. MALO, AND YSCLOSKEY, LA)	276

TRIPS AND DRAFTS INDEX

B

BEAUMONT, TX (NECHES RIVER)	279
BERNARD BAYOU, MS (BAYOU BERNARD, MS)	260
BIG MARCO PASS, FL (CHANNEL FROM NAPLES TO GORDON PASS AND BIG MARCO PASS, FL)	252
BIG PIGEON AND LITTLE PIGEON BAYOUS, LA	276
BIG SANDY RIVER, TUG AND LEVISA FORKS, KY AND WV	240
BIG SUNFLOWER RIVER, MS	224
BILOXI HARBOR, MS	260
BLACK RIVER, AR AND LA (OUACHITA AND BLACK RIVERS, AR AND LA)	223
BLACK RIVER, AR AND MO	230
BLACK RIVER, WI	229
BLACK WARRIOR AND TOMBIGBEE RIVERS, AL	258
BLACKFISH BAYOU, AR (ST. FRANCIS AND L'ANGUILLE RIVERS AND BLACKFISH BAYOU, AR)	226
BLACKWATER RIVER, FL	262
BLOOD RIVER, LA (TICKFAW, NATALBANY, PONCHATOU LA AND BLOOD RIVERS, LA)	277
BOGUE FALAYA RIVER, LA (TCHEFUNCTE AND BOGUE FALAYA RIVERS, LA)	277
BON SECOUR RIVER, AL	262
BONFOUCA BAYOU, LA (BAYOU BONFOUCA, LA)	275
BRAZOS ISLAND HARBOR, TX	289
BROWNSVILLE, TX	290

C

CADET BAYOU, MS	262
CALCASIEU RIVER AND PASS, LA (LAKE CHARLES, LA)	271
CALOOSAHATCHEE RIVER, FL (INTRACOASTAL WATERWAY, CALOOSAHATCHEE RIVER TO ANCLOTE RIVER, FL)	253
CALUMET-SAG CHANNEL, IL	231
CARLIN BAYOU, LA (PETIT ANSE, TIGRE AND CARLIN BAYOUS)	268
CARRABELLE, FL	262
CARUTHERSVILLE HARBOR, MO (THE CHUTE)	226
CASOTTE BAYOU, MS (BAYOU CASOTTE, MS)	259
CEDAR BAYOU, TX	281
CEDAR KEYS HARBOR, FL	252
CHANNEL FROM NAPLES TO GORDON PASS AND BIG MARCO PASS, FL	252
CHANNEL TO ARANSAS PASS, TX	287
CHANNEL TO PALACIOS, TX	291
CHANNEL TO PORT BOLIVAR, TX	291
CHANNEL TO VICTORIA, TX	286
CHARLOTTE HARBOR, FL	252
CHATTAHOOCHEE RIVER, FL (APALACHICOLA, CHATTAHOOCHEE AND FLINT RIVERS, GA AND FL)	262
CHATTANOOGA, TN	237
CHICAGO RIVER, (SOUTH BRANCH), IL	231
CHICAGO SANITARY AND SHIP CANAL, IL	231
CHICAGO, IL, PORT OF CALUMET-SAG CHANNEL, IL	231
CHICAGO RIVER, (SOUTH BRANCH), IL	231
CHICAGO SANITARY AND SHIP CANAL, IL	231
CHICKASAW CREEK, AL	258
CHICO BAYOU, FL (BAYOU CHICO, FL)	262
CHIPOLA RIVER, FL (UPPER CHIPOLA RIVER, FL FROM MOUTH TO MARIANA)	263
CHOCOLATE BAYOU, TX	284
CHOCTAWHATCHEE BAY, FL (EAST PASS CHANNEL FROM THE GULF OF MEXICO INTO CHOCTAWHATCHEE BAY, FL)	262
CHOCTAWHATCHEE RIVER, FL AND AL	262
CHRISTIANSTED HARBOR, ST. CROIX, VI	251
CINCINNATI, OH	242
CLAIBORNE COUNTY PORT, MS	224
CLEAR CREEK, TX	291
CLEARWATER PASS, FL	252
CLINCH RIVER, TN	237
CODEN BAYOU, AL (BAYOU CODEN, AL)	262
COLORADO RIVER AND FLOOD DISCHARGE CHANNELS, TX	286
CONECUH RIVER, AL (ESCAMBIA AND CONECUH RIVERS, FL AND AL ESCAMBIA BAY, FL)	255
COOSA RIVER, AL AND GA (ALABAMA-COOSA RIVERS, AL AND GA)	261
CORPUS CHRISTI SHIP CHANNEL, TX	288
CORPUS CHRISTI, TX	287
CROSS-FLORIDA BARGE CANAL, FL	252
CRYSTAL RIVER, FL	252
CUMBERLAND RIVER, MOUTH TO MILE 552 (CONSOLIDATED REPORT)	235
CUMBERLAND RIVER: MOUTH TO MILE FFT (CONSOLIDATED REPORT)	235
MOUTH TO NASHVILLE, TN	235

TRIPS AND DRAFTS INDEX

C	
NASHVILLE, TN, MOUTH TO MILE FFT	235
PORT OF NASHVILLE, TN	236
CYPRESS BAYOU AND WATERWAY BETWEEN JEFFERSON, TX AND SHREVEPORT, LA.	224
D	
DAUPHIN ISLAND BAY, AL	262
DES CANNES BAYOU, LA	
(MERMENTAU RIVER, BAYOUS NEZPIQUE AND DES CANNES, LA (UPPER SECTION))	270
DICKINSON BAYOU, TX	283
DOG AND FOWL RIVERS, AL	262
DOUBLE BAYOU, TX	291
DULAC BAYOU, LA (WATERWAY FROM INTRACOASTAL WATERWAY TO BAYOU DULAC, LA	
(BAYOUS LE CARPE AND GRAND CAILLOU)).	277
DUPRE BAYOU, LA (BAYOU DUPRE, LA).	276
E	
EAST PASS CHANNEL FROM THE GULF OF MEXICO INTO CHOCTAWHATCHEE BAY, FL	262
EAST PEARL RIVER, MS	261
ELK RIVER HARBOR, WV	240
ELK RIVER, AL AND TN	237
ELVIS STAHR (HICKMAN) HARBOR, KY.	226
EMPIRE, LA (WATERWAY FROM EMPIRE, LA TO GULF OF MEXICO)	265
ESCAMBIA AND CONECUH RIVERS, FL AND AL ESCAMBIA BAY, FL	255
EVERGLADES HARBOR, COLLIER COUNTY, FL.	252
F	
FAJARDO HARBOR, PR	252
FLINT RIVER, FL (APALACHICOLA, CHATTAHOOCHEE AND FLINT RIVERS, GA AND FL)	262
FLY CREEK (FAIRHOPE), AL	262
FORT MYERS BEACH, FL	252
FOWL RIVER, AL (DOG AND FOWL RIVERS, AL)	262
FRANKLIN CANAL, LA (GULF INTRACOASTAL WATERWAY)	276
FREEMPORT HARBOR, TX	285
FRESHWATER BAYOU, LA	268
G	
GALERE BAYOU, MS (BAYOU GALERE, MS).	262
GALVESTON CHANNEL, TX	284
GALVESTON, TX DISTRICT	278
GORDON PASS, FL (CHANNEL FROM NAPLES TO GORDON PASS AND BIG MARCO PASS, FL)	252
GRAND CAILLOU BAYOU, LA (WATERWAY FROM INTRACOASTAL WATERWAY TO BAYOU DULAC, LA	
(BAYOUS LE CARPE AND GRAND CAILLOU)).	277
GRAND LAGOON, PANAMA CITY, FL	262
GREEN AND BARREN RIVERS, KY	239
GREENS BAYOU CHANNEL, TX.	281
GREENVILLE, MS	222
GROSSE TETE BAYOU, LA (BAYOU GROSSE TETE, LA)	276
GUAYANES HARBOR, PR	253
GULF COUNTY CANAL, FL	262
GULF INTRACOASTAL WATERWAY:	
APALACHEE BAY TO PANAMA CITY, FL.	244
APALACHEE BAY, FL TO THE MEXICAN BORDER (CONSOLIDATED REPORT)	244
CORPUS CHRISTI, TX TO MEXICAN BORDER	247
FRANKLIN CANAL, LA.	276
GALVESTON TO CORPUS CHRISTI, TX	246
LOUISIANA PORTION, LA.	245
MISSISSIPPI RIVER, LA TO SABINE RIVER, TX	245
MOBILE BAY, AL TO NEW ORLEANS, LA	245
MORGAN CITY-PORT ALLEN ROUTE, LA	268
PANAMA CITY TO PENSACOLA BAY, FL	244
PENSACOLA BAY, FL TO MOBILE BAY, AL	244
SABINE RIVER TO GALVESTON, TX	246
TEXAS PORTION	246
GULFPORT HARBOR, MS	261
GUNTERSVILLE, AL	237
H	
HARBOR ISLAND, TX	291
HELENA, AR	225
HIWASSEE RIVER, TN.	238
HOMOSASSA RIVER, FL.	253

TRIPS AND DRAFTS INDEX

H	
HORSESHOE COVE, FL	253
HOUMA NAVIGATION CANAL, LA	266
HOUSTON SHIP CHANNEL, TX	282
HUDSON RIVER, FL	253
HUNTINGTON, WV DISTRICT	240
HUNTINGTON-TRISTATE (PORT OF HUNTINGTON-TRISTATE)	242
I	
ILLINOIS RIVER, IL	231
ILLINOIS WATERWAY, IL (CONSOLIDATED REPORT)	232
CALUMET-SAG CHANNEL, IL	231
CHICAGO RIVER, (SOUTH BRANCH), IL	231
CHICAGO SANITARY AND SHIP CANAL, IL	231
ILLINOIS RIVER, IL	231
INNERHARBOR NAVIGATION CANAL, LA	264
INTRACOASTAL WATERWAY, CALOOSAATCHEE RIVER TO ANCLOTE RIVER, FL	253
J	
J. BENNETT JOHNSTON WATERWAY (INCLUDES RED RIVER BELOW FULTON, AR AND OLD RIVER - MILE 0 TO 6)	221
JACKSONVILLE, FL DISTRICT	248
JEFFERSON, TX (CYPRESS BAYOU AND WATERWAY BETWEEN JEFFERSON, TX AND SHREVEPORT, LA)	224
JOHNS PASS, FL	253
JOHNSONS BAYOU, LA	291
JORDAN RIVER, MS (WOLF AND JORDAN RIVERS, MS)	263
K	
KANAWHA RIVER, WV	240
KANSAS CITY (PORT OF KANSAS CITY)	233
KASKASKIA RIVER, IL	227
KENTUCKY RIVER, KY	239
KISSIMMEE RIVER, FL	253
KNOXVILLE, TN	237
L	
L'ANGUILLE RIVER, AR (ST. FRANCIS AND L'ANGUILLE RIVERS AND BLACKFISH BAYOU, AR)	226
LA BATRE BAYOU, AL (BAYOU LA BATRE, AL)	262
LA GRANGE BAYOU, FL	255
LA LOUTRE BAYOU, LA (BAYOUS LA LOUTRE, ST. MALO AND YSCLOSKEY, LA)	276
LACOMBE BAYOU, LA (BAYOU LACOMBE, LA)	276
LAFOURCHE BAYOU AND LAFOURCHE-JUMP WATERWAY, LA	265
LAKE CHARLES DEEP WATER CHANNEL, LA	269
LAKE CHARLES, LA (CALCASIEU RIVER AND PASS, LA (LAKE CHARLES, LA)).	271
LAKE PROVIDENCE, LA	222
LE CARPE BAYOU, LA (WATERWAY FROM INTRACOASTAL WATERWAY TO BAYOU DULAC, LA (BAYOUS LE CARPE AND GRAND CAILLOU)).	277
LEVISA FORK, KY AND WV (BIG SANDY RIVER, TUG AND LEVISA FORKS, KY AND WV)	240
LIBERTY, TX (TRINITY RIVER CHANNEL TO LIBERTY, TX)	291
LITTLE CAILLOU BAYOU, LA (BAYOU LITTLE CAILLOU, LA)	276
LITTLE KANAWHA RIVER, WV	240
LITTLE MANATEE RIVER, FL	253
LITTLE PIGEON BAYOU, LA (BIG PIGEON AND LITTLE PIGEON BAYOUS, LA)	276
LITTLE RIVER, LA	223
LITTLE ROCK, AR DISTRICT	230
LONGBOAT PASS, FL	253
LOUISVILLE, KY	243
LOUISVILLE, KY DISTRICT	239
M	
MACON BAYOU, LA (TENSAS RIVER AND BAYOU MACON, LA)	224
MADISON PARISH PORT, LA	223
MANATEE RIVER, FL	253
MANCHAC BAYOU, LA (AMITE RIVER AND BAYOU MANCHAC, LA)	275
MARIANA, FL (UPPER CHIPOLA RIVER, FL FROM MOUTH TO MARIANA)	263
MATAGORDA SHIP CHANNEL, TX (PORT LAVACA/POINT COMFORT, TX)	286
MAYAGUEZ HARBOR, PR	251
MCCELLELLAN-KERR ARKANSAS RIVER NAVIGATION SYSTEM (CONSOLIDATED REPORT)	230
MEMPHIS, TN	225
MEMPHIS, TN DISTRICT	225
MERMENTAU RIVER, BAYOUS NEZPIQUE AND DES CANNES, LA (UPPER SECTION)	270

TRIPS AND DRAFTS INDEX

M

MERMENTAU RIVER, LA	270
MINNEAPOLIS, MN	228
MINNESOTA RIVER, MN	228
MISSISSIPPI RIVER GULF OUTLET VIA VENICE VICINITY CONSOLIDATION	264
MISSISSIPPI RIVER SYSTEM	297
MISSISSIPPI RIVER SYSTEM (INTERNAL DOMESTIC)	297
MISSISSIPPI RIVER:BATON ROUGE, LA TO MOUTH OF PASSES	294
BATON ROUGE, LA TO NEW ORLEANS, LA	295
MINNEAPOLIS, MN TO MOUTH OF MISSOURI RIVER	293
MINNEAPOLIS, MN TO MOUTH OF OHIO RIVER	293
MINNEAPOLIS, MN TO MOUTH OF PASSES (CONSOLIDATED REPORT)	292
MOUTH OF MISSOURI RIVER TO MOUTH OF OHIO RIVER	293
MOUTH OF OHIO RIVER TO BATON ROUGE, LA	294
NEW ORLEANS, LA TO MOUTH OF PASSES	296
PASSES OF THE MISSISSIPPI RIVER	297
MISSISSIPPI RIVER-GULF OUTLET, LA	264
MISSOURI RIVER:	
FORT BENTON, MT TO MOUTH (CONSOLIDATED REPORT)	233
FORT BENTON, MT TO SIOUX CITY, IA	234
KANSAS CITY TO THE MOUTH	233
OMAHA TO KANSAS CITY	233
PORT OF KANSAS CITY, MO	233
SIOUX CITY TO OMAHA	234
MOBILE HARBOR, AL	256
MOBILE, AL DISTRICT	255
MONONGAHELA RIVER, PA AND WV	241
MORGAN CITY-PORT ALLEN ROUTE, LA	
(GULF INTRACOASTAL WATERWAY, MORGAN CITY-PORT ALLEN ROUTE, LA)	268
MOUNT VERNON, IN	243
MOUTH OF YAZOO RIVER, MS	223
MUSKINGUM RIVER, OH	240

N

NAPLES, FL (CHANNEL FROM NAPLES TO GORDON PASS AND BIG MARCO PASS, FL)	252
NASHVILLE, TN (PORT OF NASHVILLE, TN)	236
NASHVILLE, TN DISTRICT	235
NATALBANY RIVER, LA (TICKFAW, NATALBANY, PONCHATOULA AND BLOOD RIVERS, LA)	277
NATCHEZ, MS	221
NECHES RIVER, TX (BEAUMONT, TX)	279
NEW MADRID HARBOR, MO	226
NEW ORLEANS, LA (PORT OF NEW ORLEANS, LA)	272
NEW ORLEANS, LA DISTRICT	264
NEW PASS, FL	253
NEZPIQUE BAYOU, LA (MERMENTAU RIVER, BAYOUS NEZPIQUE AND DES CANNES, LA (UPPER SECTION))	270

O

OHIO RIVER	242
OHIO RIVER SYSTEM	243
OKEECHOBEE WATERWAY, FL	253
ORANGE, TX (SABINE RIVER)	278
OSCEOLA HARBOR, AR	226
OUACHITA AND BLACK RIVERS, AR AND LA	223

P

PALACIOS, TX (CHANNEL TO PALACIOS, TX)	291
PANACEA, FL	263
PASCAGOULA HARBOR, MS	259
PASCAGOULA RIVER, MS	263
PASS CHRISTIAN HARBOR, MS	263
PASS MANCHAC, LA	276
PASSES OF THE MISSISSIPPI RIVER (INCLUDED IN TRAFFIC OF MISSISSIPPI RIVER, MINNEAPOLIS TO MOUTH OF PASSES)	297
PEARL RIVER, MS AND LA	224
PENSACOLA HARBOR, FL	256
PERDIDO PASS CHANNEL, AL	263
PETIT ANSE, TIGRE, AND CARLIN BAYOUS, LA	268
PITHLACHASCOTEE RIVER, FL	253
PITTSBURGH, PA (PORT OF PITTSBURGH, PA)	241
PITTSBURGH, PA DISTRICT	241
PLAQUEMINE BRULE BAYOU, LA (BAYOU PLAQUEMINE BRULE, LA)	276

TRIPS AND DRAFTS INDEX

P	
PLAQUEMINES, LA (PORT OF PLAQUEMINES, LA)	274
PONCE HARBOR, PR	250
PONCHATOULA RIVER, LA (TICKFAW, NATALBANY, PONCHATOULA AND BLOOD RIVERS, LA)	277
PORT ARTHUR, TX	279
PORT BOLIVAR, TX (CHANNEL TO PORT BOLIVAR, TX)	291
PORT ISABEL, TX	291
PORT MANATEE, FL	248
PORT MANSFIELD, TX	291
PORT OF BATON ROUGE, LA	272
PORT OF CATOOSA, OK (TULSA, PORT OF CATOOSA, OK)	230
PORT OF HUNTINGTON - TRISTATE	242
PORT OF KANSAS CITY, MO	233
PORT OF METROPOLITAN ST. LOUIS, MO	227
PORT OF NASHVILLE, TN	236
PORT OF NEW ORLEANS, LA	272
PORT OF PITTSBURGH, PA	241
PORT OF PLAQUEMINES, LA	274
PORT OF SOUTH LOUISIANA (LA)	274
PORT ST. JOE HARBOR, FL	263
R	
ROCK ISLAND, IL DISTRICT	231
ROCKPORT, TX	291
ROSDALE HARBOR, MS	222
S	
SABINE PASS HARBOR, TX	280
SABINE RIVER, (ORANGE, TX)	278
SABINE-NECHES WATERWAY, TX	278
SAN BERNARD RIVER, TX	285
SAN JUAN HARBOR, PR	250
SEGNETTE BAYOU, LA (BAYOU SEGNETTE WATERWAY, LA)	276
SHREVEPORT, LA	
(CYPRESS BAYOU AND WATERWAY BETWEEN JEFFERSON, TX AND SHREVEPORT, LA)	224
SOUTH LOUISIANA (LA) (PORT OF SOUTH LOUISIANA (LA))	274
SOUTHEAST MISSOURI PORT, MO	227
ST. CROIX RIVER, WI AND MN	229
ST. FRANCIS AND L'ANGUILLE RIVERS AND BLACKFISH BAYOU, AR	226
ST. LOUIS, MO (PORT OF METROPOLITAN ST. LOUIS, MO)	227
ST. LOUIS, MO DISTRICT	227
ST. MALO BAYOU, LA (BAYOUS LA LOUTRE, ST. MALO AND YSCLOSKEY, LA)	276
ST. MARKS RIVER, FL	263
ST. PAUL, MN	228
ST. PAUL, MN DISTRICT	228
ST. PETERSBURG HARBOR, FL	253
ST. THOMAS HARBOR, VI	254
STEINHATCHEE RIVER, FL	254
SUWANNEE RIVER, FL	254
T	
TAMPA HARBOR, FL	248
TCHEFUNCTE AND BOGUE FALAYA RIVERS, LA	277
TECHE BAYOU, LA (BAYOU TECHE AND VERMILION RIVER, LA)	270
TECHE BAYOU, LA (BAYOU TECHE, LA)	269
TENNESSEE RIVER, TN, AL AND KY	236
TENNESSEE TOMBIGBEE WATERWAY	258
TENSAS RIVER AND BAYOU MACON, LA	224
TERREBONNE BAYOU, LA (BAYOU TERREBONNE, LA)	276
TEXAS CITY CHANNEL, TX	283
THEODORE SHIP CHANNEL, AL (INCLUDED IN MOBILE HARBOR, AL)	257
THREE MILE CREEK, AL	258
TICKFAW, NATALBANY, PONCHATOULA AND BLOOD RIVERS, LA	277
TIGRE BAYOU, LA (PETIT ANSE, TIGRE AND CARLIN BAYOUS, LA)	268
TRIBUTARY ARROYO COLORADO, TX	289
TRINITY RIVER CHANNEL TO LIBERTY, TX	291
TUG FORK, KY AND WV (BIG SANDY RIVER, TUG AND LEVISA FORKS, KY AND WV)	240
TULSA, PORT OF CATOOSA, OK	230
U	
UPPER CHIPOLA RIVER, FL FROM MOUTH TO MARIANA	263
UPPER WHITE RIVER, AR ABOVE BATESVILLE, AR	230

TRIPS AND DRAFTS INDEX

V	
VERMILION RIVER, LA (BAYOU TECHE AND VERMILION RIVER, LA)	270
VICKSBURG, MS	221
VICKSBURG, MS DISTRICT	221
VICTORIA, TX (CHANNEL TO VICTORIA, TX)	286
VINTON WATERWAY, LA	277
W	
WATERWAY FROM EMPIRE, LA TO GULF OF MEXICO	265
WATERWAY FROM INTRACOASTAL WATERWAY TO BAYOU DULAC, LA (BAYOUS LE CARPE AND GRAND CAILLOU)	277
WATSON BAYOU, FL	263
WEEDON ISLAND, FL	254
WHITE RIVER, AR (UPPER WHITE RIVER, AR)	230
WHITE RIVER, AR BELOW BATESVILLE, AR	226
WITHLACOOCHEE RIVER, FL	254
WOLF AND JORDAN RIVERS, MS.	263
WOLF RIVER, TN.	225
Y	
YAZOO RIVER, MS.	224
YAZOO RIVER, MS (MOUTH OF YAZOO RIVER, MS)	223
YELLOW BEND PORT, AR.	224
YSCLOSKEY BAYOU, LA (BAYOUS LA LOUTRE, ST. MALO AND YSCLOSKEY, LA).	276

REPORT DOCUMENTATION PAGE

Form Approved
OMB No. 0704-0188

The public reporting burden for this collection of information is estimated to average 1 hour per response, including the time for reviewing instructions, searching existing data sources, gathering and maintaining the data needed, and completing and reviewing the collection of information. Send comments regarding this burden estimate or any other aspect of this collection of information, including suggestions for reducing this burden, to Department of Defense, Washington Headquarters Services, Directorate for Information Operations and Reports (0704-0188), 1215 Jefferson Davis Highway, Suite 1204, Arlington, VA 22202-4302. Respondents should be aware that notwithstanding any other provision of law, no person shall be subject to any penalty for failing to comply with a collection of information if it does not display a currently valid OMB control number.

PLEASE DO NOT RETURN YOUR FORM TO THE ABOVE ADDRESS. RETURN COMPLETED FORM TO

1. REPORT DATE (DD-MM-YYYY) 30/04/2009		2. REPORT TYPE Annual		3. DATES COVERED (From - To) 01/01/2007 31/12/2007	
4. TITLE AND SUBTITLE Waterborne Commerce of the United States Calendar Year - 2007 Part 2, Waterways and Harbors, Gulf Coast, Mississippi River and Antilles				5a. CONTRACT NUMBER	
				5b. GRANT NUMBER	
				5c. PROGRAM ELEMENT NUMBER	
6. AUTHOR(S) Department of the Army Corps of Engineers				5d. PROJECT NUMBER	
				5e. TASK NUMBER	
				5f. WORK UNIT NUMBER	
7. PERFORMING ORGANIZATION NAME AND ADDRESS U. S. Army Corps of Engineers Waterborne Commerce Statistics Center P. O. Box 61280 New Orleans, LA 70161-1280				8. PERFORMING ORGANIZATION REPORT NUMBER CEIWR-WCUS-07-2	
9. SPONSORING/MONITORING AGENCY NAME(S) AND ADDRESS(S) U. S. Army Corps of Engineers Headquarters 441 G. Street Washington D.C. 20314-1000				10. SPONSOR/MONITOR'S ACRONYM(S)	
				11. SPONSOR/MONITOR'S REPORT NUMBERS(S)	
12. DISTRIBUTION AVAILABILITY STATEMENT Unclassified/Unlimited					
13. SUPPLEMENTARY NOTES Available from: National Technical Information Services (NTS) 5285 Port Royal Road, Springfield, VA 22161					
14. ABSTRACT Waterborne Commerce of the United States (WCUS), Part 2, Calendar Year 2005, is one of a series of five (5) publications containing statistics on the commercial movement of foreign and domestic cargo. WCUS, Part 2, presents detailed data by commodity and traffic for the waterways and harbors of the Gulf Coast, Mississippi River and Antilles. The statistics include commodities given in short tons (2000 lbs.) and vessel trips for the harbors and waterways.					
15. SUBJECT TERMS Waterborne Commerce Statistics, Domestic Commerce, Water Transportation, Freight Traffic, Commodity Flows					
16. SECURITY CLASSIFICATION OF:			17. LIMITATION OF ABSTRACT	18. NUMBER OF PAGES	19a. NAME OF RESPONSIBLE PERSON
a. REPORT	b. ABSTRACT	c. THIS PAGE			Susan K. Hassett, Director/WCSC
Unclas	Unclas	Unclas	Unlmted/Uncl	325	19b. TELEPHONE NUMBER (include area code) (504) 862-1400