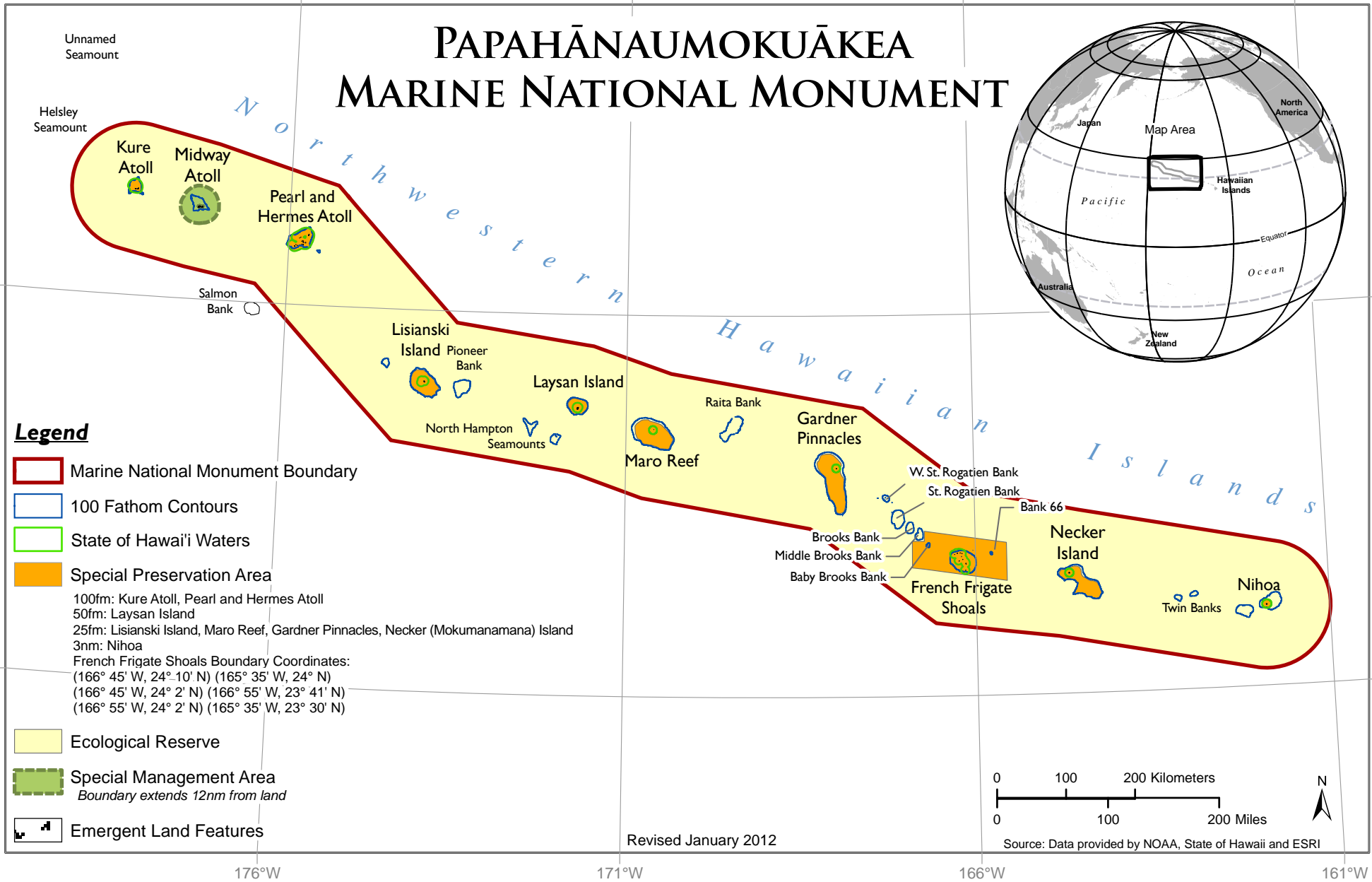
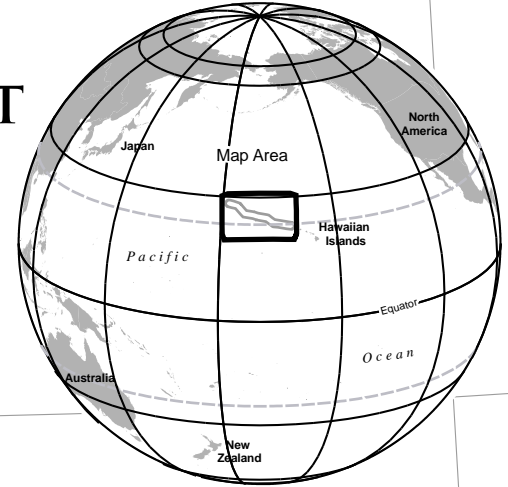
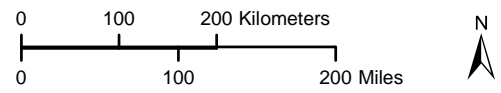


PAPA HĀNAUMOKUĀKEA MARINE NATIONAL MONUMENT



Legend

- Marine National Monument Boundary
- 100 Fathom Contours
- State of Hawai'i Waters
- Special Preservation Area
 - 100fm: Kure Atoll, Pearl and Hermes Atoll
 - 50fm: Laysan Island
 - 25fm: Lisianski Island, Maro Reef, Gardner Pinnacles, Necker (Mokumanamana) Island
 - 3nm: Nihoa
- French Frigate Shoals Boundary Coordinates:
 (166° 45' W, 24° 10' N) (165° 35' W, 24° N)
 (166° 45' W, 24° 2' N) (166° 55' W, 23° 41' N)
 (166° 55' W, 24° 2' N) (165° 35' W, 23° 30' N)
- Ecological Reserve
- Special Management Area
Boundary extends 12nm from land
- Emergent Land Features



Revised January 2012

Source: Data provided by NOAA, State of Hawaii and ESRI

176°W 171°W 166°W 161°W

27°N 22°N

Northwestern Hawaiian Islands

Hawaiian Islands

Unnamed Seamount

Helsley Seamount

Kure Atoll

Midway Atoll

Pearl and Hermes Atoll

Salmon Bank

Lisianski Island

Pioneer Bank

Laysan Island

Raita Bank

Gardner Pinnacles

Maro Reef

W. St. Rogatien Bank

St. Rogatien Bank

Bank 66

Brooks Bank

Middle Brooks Bank

Baby Brooks Bank

French Frigate Shoals

Necker Island

Nihoa

Twin Banks

176°W 171°W 166°W 161°W

27°N 22°N